PHASE II ENVIRONMENTAL SITE INVESTIGATION REPORT

for

PROJECT GATEWAY
2-16 South Main Street, 15 East Broadway, and 106 Westchester Avenue
Port Chester, New York 10573

Prepared for:

2SM Development, LLC
c/o Hyperion Group, LLC
888 Biscayne Boulevard, Suite 101
Miami, FL 33132

Prepared by:

Langan Engineering, Environmental, Surveying, Landscape Architecture and Geology, D.P.C.
21 Penn Plaza
360 West 31st Street, 8th Floor
New York, New York 10001

DRAFT

Ryan Manderbach, CHMM
Senior Associate/Vice President

LANGAN

May 24, 2022
Langan Project No.: 170653201

TABLE OF CONTENTS

1.0 INTRODUCTION 1

2.0 BACKGROUND 2

2.1 Site Location and Description 2

2.2 Site Reconnaissance Observations 3

2.3 Site History and Previous Environmental Reports 3

2.4 Geology 4

2.5 Hydrogeology 4

3.0 FIELD INVESTIGATION METHODOLOGY 5

3.1 Geophysical Survey 5

3.2 Soil Investigation 6

3.3 Groundwater Investigation 7

3.4 Sub-Slab Vapor Investigation 7

3.5 Investigation-Derived Waste Management and Site Restoration 8

4.0 OBSERVATIONS AND RESULTS 9

4.1 Geophysical Survey 9

4.2 Field Observations 9

4.3 Soil Sample Results 10

4.4 Groundwater Sample Results 11

4.5 Sub-Slab Vapor Sample Results 11

5.0 CONCLUSIONS AND RECOMMENDATIONS 13

6.0 LIMITATIONS 14

FIGURES

Figure 1 Site Location Map
Figure 2 Boring Location Plan
Figure 3 Soil Analytical Results Map
Figure 4 Groundwater Analytical Results Map
Figure 5 Soil Vapor Analytical Results Map

TABLES

Table 1 Sample Collection Summary
Table 2 Soil Sample Analytical Results
Table 3 Groundwater Sample Analytical Results
Table 4 Sub-Slab Vapor Sample Analytical Results

APPENDICES

Appendix A Previous Environmental Reports
Appendix B Geophysical Engineering Survey Report
Appendix C Soil Boring Logs
Appendix D Monitoring Well Sampling Logs
Appendix E Soil Vapor Sampling Logs
Appendix F Laboratory Analytical Reports

1.0 INTRODUCTION

Langan Engineering, Environmental, Surveying, Landscape Architecture and Geology, D.P.C. (Langan) prepared this Phase II Environmental Site Investigation (ESI) Report on behalf of 2SM Development, LLC for 2-16 South Main Street, 15 East Broadway, and 106 Westchester Avenue in Port Chester, Westchester County, New York (the site). The about 20,675-square-foot site comprises nine lots identified as Tax IDs 142.30-2-47 through 142.30-2-54 and 142.30-2-58.

The purpose of the Phase II ESI was to investigate recognized environmental conditions (RECs) identified in Langan's June 29, 2021 Phase I Environmental Site Assessment (ESA) and to obtain subsurface environmental information in support of potential site redevelopment and acceptance of the site into the New York State Department of Environmental Conservation (NYSDEC) Brownfield Cleanup Program (BCP).

The Phase II ESI was implemented from June 16 through 30, and September 21, 2021. The investigation included a geophysical survey; advancement of soil borings; installation of groundwater monitoring wells and sub-slab vapor points; and collection and laboratory analysis of soil, groundwater, and sub-slab vapor samples.

The remainder of the report is organized as follows:

- Section 2.0: Background
- Section 3.0: Field Investigation Methodology
- Section 4.0: Observations and Results
- Section 5.0: Conclusions
- Section 6.0: Limitations

2.0 BACKGROUND

2.1 Site Location and Description

The about 20,675-square-foot site comprises the following nine lots in Port Chester, Westchester County, New York:

- 2 South Main Street (Tax ID 142.30-2-53) – a three-story mixed-use commercial and residential building with a partial cellar
- 4 South Main Street (Tax ID 142.30-2-52) – a three-story mixed-use commercial and residential building with a partial cellar
- 6 South Main Street (Tax ID 142.30-2-51) – a two-story commercial and retail building
- 8 South Main Street (Tax ID 142.30-2-50) – a two-story mixed-use commercial and residential building with a partial cellar
- 10 South Main Street (Tax ID 142.30-2-49) – a two-story mixed-use commercial and residential building
- 14 South Main Street (Tax ID 142.30-2-48) – a three-story mixed-use commercial and residential building with a partial cellar
- 16 South Main Street (Tax ID 142.30-2-47) – a four-story mixed-use commercial and residential building with a partial cellar
- 15 East Broadway (Tax ID 142.30-2-58) – a three-story residential building
- 106 Westchester Avenue (Tax ID 142.30-2-54) – a three-story mixed-use commercial and residential building with a partial cellar

The site is bound to the north by Westchester Avenue followed by a two-story mixed-use commercial and residential building (101-111 Westchester Avenue); to the east by South Main Street followed by a five-story commercial and retail building (Waterfront Place/Westchester Avenue); to the south by vacant land (18 South Main Street); and to the west by a two-story mixed-use commercial and residential building (110 Westchester Avenue), an asphalt-paved parking lot (7 East Broadway) and East Broadway followed by the New Haven line of the Metro North Railroad (Metro North). The surrounding area is occupied by residential, commercial, and mixed-use residential and commercial buildings. A site location map is included as Figure 1.

Based on our review of public information and Langan's ALTA/NSPS Land Title Survey dated May 24, 2021, sidewalk elevations fronting the site range from about el 13 to el 28[1], sloping down from East Broadway to South Main Street.

[1] Elevations in this report are with respect to the North American Vertical Datum of 1988 (NAVD88).

2.2 Site Reconnaissance Observations

Langan completed site visits on May 6, June 30, and September 21, 2021. Observations for the existing buildings at the Subject Property are summarized in the table below:

Address	Occupancy status	Building condition and components
2 South Main Street	Occupied	- Partial cellar - Sump-pump - Evidence of flooding throughout cellar
4 South Main Street	Occupied	- Partial cellar - Sump-pump
6 South Main Street	Vacant	- Evidence of flooding throughout ground floor - Evidence of Mold
8 South Main Street	Occupied	- Partial cellar - Sump-pump
10 South Main Street	Vacant	- Ground floor crawl space - Evidence of Mold
14 South Main Street	Vacant	- Partial cellar - Sump-pump - Evidence of Mold
16 South Main Street	Vacant	- Partial cellar - Sump-pump - Evidence of Mold - Approximately 8-inches of standing water - Petroleum-like staining on walls and support beams throughout cellar - Dilapidated building on western portion of parcel
15 East Broadway	Occupied	- Building observed to be in good condition
106 Westchester Avenue	Occupied	- Partial cellar - Sump-pump

2.3 Site History and Previous Environmental Reports

Langan prepared a Phase I ESA, dated June 29, 2021, that included the site as well as one adjoining lot. The site appeared to be developed as early as 1885 and operations included a variety of commercial businesses. The Phase I ESA identified two RECs and one non-ASTM consideration:

1. Petroleum Bulk Storage (PBS) at the Site: According to the New York State Department of Environmental Conservation (NYSDEC) Petroleum Bulk Storage (PBS) database, the building at 2 South Main Street previously contained a 2,000-gallon steel/carbon underground storage tank (UST) containing fuel oil that was removed on November 18, 1993. Details on installation date and/or containment are not provided in the PBS listing. The Environmental Data Resources (EDR) report did not include documentation of a tank test completed immediately prior to the closure or a subsurface investigation completed after closure to evaluate for impacts from tank operations.

2. Historical Use, Open NYSDEC Spill Incidents, and PBS at Surrounding Properties: Historical and current operations at surrounding properties have included petroleum storage, reported releases, and automotive repair which may have resulted in subsurface impacts at the site due to known releases, undocumented releases, or cumulative impacts. Historical uses of concern were identified at surrounding up-gradient properties including a filling station at 29 New Broad Street (1934), auto sales and service stations at 29 New Broad Street (1950-2006) and 5 New Broad Street (1990-1994), an auto repair shop and gas station at 28 Pearl Street (1969-2014), and a residential spill of No. 2 fuel oil at 25 East Broadway (2004).

   Review of the NY SPILLS, NY PBS UST and aboveground storage tank (AST), and Resources Conservation and Recovery Act (RCRA) database listings for the property at 28 Pearl Street revealed that six 2,000-gallon USTs were previously removed from the site, and the site has three to four active 250- to 275-gallon ASTs.

The following non-scope consideration was identified:

- Site buildings were constructed as early as 1885 and asbestos containing materials (ACM), lead based paint (LBP), and polychlorinated biphenyls (PCB) may be present in building materials.

The June 29, 2021 Phase I ESA prepared by Langan is included as Appendix A.

2.4 Geology

According to the NYS Geological Survey Surficial Geologic Map of New York and Geologic Map of New York, Lower Hudson Sheets, the site is underlain by gneiss of the Harrison Gneiss formation. Based on the geotechnical evaluation for the site, bedrock is estimated to be about 2 to 23 feet below sidewalk grade (bsg).

Bedrock outcrops were observed on the western sidewalls of the cellars of 2-6 South Main Street and 14 South Main Street, and along the northern and southern stairwell walls within 10 South Main Street.

Langan's May 2021 geotechnical subsurface investigation included a geotechnical boring advanced in the sidewalk east of 2 South Main Street. Fill was encountered immediately beneath surface cover to about 8.5 feet bsg, underlain by sand to 23 feet bsg, followed by weathered gray gneiss bedrock. Fill was composed of medium-grain brown sand with varying amounts of silt and gravel. Sand was gray, medium grain and included trace silt and fine gravel. Three additional geotechnical borings were advanced off-site at the western adjoining property, 7 East Broadway. A sand layer was encountered in all three borings immediately beneath the surface cover to depths ranging between 2- to 7-feet bsg, followed by weathered gray gneiss bedrock.

2.5 Hydrogeology

Groundwater flow is typically topographically influenced, as shallow groundwater tends to originate in areas of topographic highs and flows toward areas of topographic lows, such as rivers, stream valleys,

ponds, and wetlands. A broader, interconnected hydrogeologic network often governs groundwater flow at depth or in the bedrock aquifer. Groundwater depth and flow direction are also subject to hydrogeologic and anthropogenic variables such as precipitation, evaporation, extent of vegetation cover, and coverage by impervious surfaces. Other factors influencing groundwater include depth to bedrock, the presence of artificial fill, and variability in local geology and groundwater sources or sinks.

Based on groundwater measurements collected from a geotechnical boring located in the sidewalk immediately east of 2 South Main Street, groundwater was observed around 8.7 feet bsg. Groundwater was not encountered in the three off-site geotechnical borings.

According to Federal Emergency Management Agency (FEMA) Flood Insurance Rate Map (FIRM) No. 36119C0293F (dated 9/28/2007), the eastern portion of the site along South Main Street is located within Zone X (areas determined to be within the 0.2% annual chance floodplain). In the FEMA Preliminary Flood Insurance Rate Map (PFIRM) No. 36119C0293G (dated 12/8/2014), the eastern portion of the site along South Main Street is located within Zone AE (Special Flood Hazard Areas with base flood elevation [BFE] or Depth).

3.0 FIELD INVESTIGATION METHODOLOGY

Between June 16 and September 21, 2021, Langan implemented a Phase II ESI consisting of the following activities:

- Geophysical survey to preclear sampling locations and evaluate for the presence of potential USTs
- Advancement of 15 soil borings and laboratory analysis of 15 grab soil samples, including one duplicate sample for quality assurance/quality control (QA/QC)
- Installation of four groundwater monitoring wells and collection and laboratory analysis of four groundwater samples
- Installation of two sub-slab soil vapor probes and collection and laboratory analysis of two sub-slab vapor samples

The sampling locations are presented on Figure 2, and the sample collection summary is included in Table 1.

3.1 Geophysical Survey

NOVA Geophysical Services conducted a geophysical survey under Langan oversight on June 16, 2021 using ground penetrating radar (GPR) and electromagnetic detection equipment to preclear sample locations. The geophysical engineering survey report is included as Appendix B.

3.2 Soil Investigation

The soil investigation included the advancement of 15 soil borings within the site boundary (EB01 through EB15). Soil borings EB01 through EB11 were advanced by Lakewood Environmental Services, Corp. (Lakewood) of Smithtown, New York between June 16 and June 30, 2021, and borings EB12 through EB15 were advanced by Aarco Environmental Services, Inc. (Aarco) of Lindenhurst, New York on September 21, 2021.

Lakewood used an AMS 9100P remote-access drill rig, a jackhammer with Macro-Core® attachment, and a hand auger, depending on sample location accessibility, to advance borings 1 to 3 feet below cellar grade (bcg) in the 2 and 8 South Main Street cellars, 1 to 4 feet bcg in the 4 South Main Street cellar, 1 to 4 feet below grade surface (bgs) in the 6 South Main Street ground floor, 1 foot bcg in the 14 South Main Street cellar, and 3 feet bgs in the 15 East Broadway backyard. Boring refusal was encountered at the termination depth in all borings. Soil samples were collected continuously into 2-inch-diameter, 2-foot and/or 4-foot Macro-core sample barrels lined with dedicated acetate sleeves, and/or collected continuously onto dedicated plastic sheeting using a hand auger.

Aarco used a Geoprobe® 420M direct-push drill rig and a hand auger, depending on sample location accessibility, to advance borings 9 to 12 feet bgs in the ground floor of the western portion of 10 South Main Street, and 2 feet bcg in the 106 Westchester Avenue cellar. Boring refusal was encountered at the termination depth in all borings. Soil samples were collected continuously into 2-inch-diameter, 3-foot-long Macro-core sample barrels lined with dedicated acetate sleeves, and/or collected continuously onto dedicated plastic sheeting using a hand auger.

A Langan field professional classified soil samples for soil type, grain size, texture, moisture content, visual and olfactory indications of a chemical or petroleum release (e.g., staining and odors), and performed instrumental screening for the presence of volatile organic vapors using a photoionization detector (PID) equipped with a 10.6 electron volt (eV) lamp. The soil boring logs are provided in Appendix C.

Soil samples were collected from select borings based on observed or suspected impacts and/or to investigate site-wide historic fill conditions. Soil samples were collected into laboratory-supplied glassware and Terra Core sampling kits, placed in an ice-chilled cooler, and submitted to a New York State Department of Health (NYSDOH) Environmental Laboratory Approval Program (ELAP)-certified laboratory (York Analytical Laboratories Inc. [York] of Stratford, Connecticut [ELAP ID #10854]) via courier service under standard chain-of-custody protocol. All soil samples, excluding EB06_0.5-1.5, were analyzed for NYSDEC Part 375 volatile organic compounds (VOCs) by United States Environmental Protection Agency (USEPA) Method 8260, semivolatile organic compounds (SVOCs) by USEPA Method 8270, metals by USEPA Method 6010 (including hexavalent and trivalent chromium), pesticides by USEPA Method 8081, polychlorinated biphenyls (PCB) by USEPA Method 8082, and per- and polyfluoroalkyl substances (PFAS) by USEPA Method 537m modified for soil. The soil sample from EB06_0.5-1.5 was collected and placed on hold for laboratory analysis, pending discussion of in-field observations. Due to extraction holding time, soil sample from EB06_0.5-1.5 was analyzed for metals only by USEPA method 6010.

3.3 Groundwater Investigation

Of the fifteen soil borings, groundwater was encountered in four borings that were subsequently converted into monitoring wells (EB01 into MW01, EB07 to MW02, EB09 into MW03, and EB10 into MW04). Refusal was encountered in the four borings at depths varying between 1 and 3 feet bcg due to presumed bedrock. The monitoring wells were constructed of one-inch-diameter Schedule 40 polyvinyl chloride (PVC) pipe with a 0.010-inch slotted well screen that was installed to the boring termination depths. Clean sand was used to backfill the annulus to a depth of about 6 inches above the top of the well screen, followed by a bentonite seal to about 4 inches bgs. MW01 and MW02 were capped with removable J-plugs and were completed with bolt-down, flush-mount manhole covers. MW03 and MW04 were capped with removable J-plugs and completed with PVC risers.

A Langan field professional collected one groundwater sample from each well for laboratory analysis using a stainless steel check valve with dedicated low density polyethylene (LDPE) tubing. Before groundwater samples were collected, the wells were gauged and then purged until visible turbidity had subsided. No groundwater quality parameters (pH, conductivity, turbidity, dissolved oxygen, temperature, and oxidation-reduction potential [ORP]) were monitored due to low volume and recharge. Monitoring well sampling logs are provided in Appendix D.

Groundwater samples were collected into pre-cleaned, laboratory-supplied glassware and submitted to York via courier service under standard chain-of-custody protocol. Groundwater samples were analyzed for NYSDEC Part 375 VOCs by USEPA method 8260 and SVOCs by USEPA method 8270.

3.4 Sub-Slab Vapor Investigation

Lakewood installed two sub-slab vapor sampling points, SS01 (2 South Main Street) and SS02 (8 South Main Street), to the bottom of the cellar slab. The Teflon-lined tubing was set with No. 2 sand and sealed with hydrated bentonite.

Samples were collected in accordance with the Final Guidance for Evaluating Soil Vapor Intrusion in the State of New York (NYSDOH October 2006). Prior to sub-slab vapor sample collection, a minimum of 0.6 liters were purged using a MultiRAE gas monitor, calibrated for a flow rate of 0.2 liters per minute (L/min). As a quality assurance/quality control (QA/QC) measure, an inert tracer gas (helium) test was completed to verify that the soil vapor sampling points were properly sealed both before and after sampling, thereby preventing subsurface infiltration of ambient air.

Sub-slab vapor samples were collected into laboratory-supplied, batch-certified clean 6-liter Summa canisters with calibrated flow controllers over a 2-hour sampling period on June 17, 2021. Air samples were submitted to York via courier service under standard chain-of-custody protocol and analyzed for VOCs by USEPA Method TO-15. Soil vapor sampling logs are included in Appendix E.

3.5 Investigation-Derived Waste Management and Site Restoration

Excess soil cuttings and purged groundwater were returned to the borehole after sampling. Boring locations were backfilled with non-impacted soil cuttings and/or clean sand and capped with bentonite clay.

4.0 OBSERVATIONS AND RESULTS

4.1 Geophysical Survey

Prior to intrusive sampling, NOVA conducted a geophysical survey throughout the site and adjoining sidewalks to clear boring locations as well as evaluate for the presence of subsurface utilities and USTs. NOVA identified a UST-like anomaly in the sidewalk immediately east of 8 South Main Street. The geophysical survey report is included as Appendix B.

4.2 Field Observations

Fine to medium sand followed by weathered bedrock was observed immediately below the existing surface cover (concrete slab within buildings) to the boring termination depths within 2-8 South Main Street, 14 South Main Street, and 106 Westchester Avenue. Fine sand followed by silty sand was encountered below the existing surface cover (concrete slab within buildings) to the boring termination depths within 10 South Main Street and 15 East Broadway.

Groundwater was encountered about 1 to 2 feet bcg in 2-4 South Main Street, 14 South Main Street, and 106 Westchester Avenue.

Visual, olfactory, and/or PID evidence of petroleum-like impacts identified in soil and geotechnical borings are summarized in the table below:

Boring ID	Location	Evidence of Impacts	Depth of Impacts	Maximum PID Reading
EB01	2 South Main Street	Petroleum-like odors, black staining, and PID readings above background	2 to 3 bcg	124 ppm at 2.5 feet bcg
EB02			0 to 1 bcg	22.8 ppm at 0.25 feet bcg
EB03	4 South Main Street	Petroleum-like odors and PID readings above background	3 to 4 bcg	74.9 ppm at 3.5 feet bcg
EB04		PID readings above background	0.5 to 1.5 bcg	11.7 ppm at 0.5 feet bcg
EB09	14 South Main Street	Petroleum-like odors, yellow free product, and PID readings above background	0 to 1 bcg	79.6 ppm at 0.5 feet bcg
EB10				216.6 ppm at 0.5 feet bcg
EB14	106 Westchester Avenue	PID readings above background	0 to 2 bcg	141.6 ppm at 1 foot bcg
EB15				16.6 ppm at 1 foot bcg
LB-2	2 South Main Street Sidewalk	Petroleum-like odors	7.5 to 21 bsg	NR

ppm – parts per million, NR = not recorded

Petroleum-like odors were observed during sampling of monitoring well MW01 in 2 South Main Street, and MW03 and MW04 in 14 South Main Street. Yellow free product was observed in MW03 and MW04.

4.3 Soil Sample Results

Langan collected sixteen soil samples from the fifteen soil borings (one sample from each boring plus one duplicate sample). The results were compared to the NYSDEC Regulations (NYCRR) Part 375 Unrestricted (UU) and Restricted Use Restricted Residential (RURR) Soil Cleanup Objectives (SCO). Soil sample analytical results are summarized in Table 2 and shown on Figure 3. Laboratory reports are included as Appendix F.

VOCs

The following VOCs were detected at concentrations above the UU SCOs in the noted samples, but results did not exceed RURR SCOs (UU SCO is noted in parentheses).

- 2-butanone: 0.26 milligrams per kilogram (mg/kg) in EB01_2-3 (0.12 mg/kg)
- Methylene chloride: 0.14 mg/kg in EB10_0-1 (0.05 mg/kg)

SVOCs, Pesticides, and PCBs

No SVOCs were detected at concentrations above the UU and/or RURR SCOs. Pesticides and PCBs were not detected.

Metals

Metals were detected at concentrations above UU and/or RURR SCOs in thirteen soil samples, including the duplicate. The table below provides concentration ranges of metals that were detected above the UU and/or RURR SCOs. Metal concentrations detected above the RURR SCOs are shown in bold.

Analyte	Minimum Detected Concentration Above Criteria (mg/kg)	Maximum Detected Concentration Above Criteria (mg/kg)	UU and RURR SCOs (mg/kg)
Copper	50.2 in EB15_0.5-1.5	122 in EB03_3-4	UU: 50 RURR: 270
Lead	70.7 in EB08_0-1	**833** in EB11_2-3	UU: 63 RURR: 400
Mercury	0.284 in EB07_2-3	**1.4** in EB14_0.5-1.5	UU: 0.18 RURR: 0.81
Nickel	35.4 in EB12_2-3	47.2 in EB03_3-4	UU: 30 RURR: 310
Zinc	120 in EB15_0.5-1.5	397 in EB11_2-3	UU: 109 RURR: 10,000

PFAS

One PFAS compound, perfluorooctanesulfonic acid (PFOS), was detected in EB11_2-3 at a concentration of 0.0088 mg/kg, which exceeds the UU SCO of 0.0008 mg/kg. PFAS were not detected above the RURR SCOs.

4.4 Groundwater Sample Results

Four groundwater samples were collected and analytical results were compared to the NYSDEC Title 6 NYCRR Part 703.5 and the NYSDEC Technical and Operational Guidance Series (TOGS) 1.1.1 Ambient Water Quality Standards and Guidance Values for Class GA Water (herein collectively referenced as "NYSDEC SGVs"). Groundwater sample analytical results are summarized in Table 3 and shown on Figure 4. Laboratory reports are included as Appendix F.

VOCs

Four petroleum-related VOCs (isopropylbenzene, n-Butylbenzene, n-Propylbenzene and sec-Butylbenzene) were detected above the NYSDEC SGVs in groundwater sample MW01_061721. Chlorobenzene was detected above the NYSDEC SGVs in groundwater sample MW03_063021.

SVOCs

Two SVOCs, benzo(a)anthracene and chrysene, were detected above their respective NYSDEC SGVs in groundwater sample MW01_061721. Four SVOCs (acenaphthene, biphenyl, flourene, and phenanthrene) were detected above their respective NYSDEC SGVs in groundwater sample MW04_063021.

4.5 Sub-Slab Vapor Sample Results

Sub-slab vapor sample analytical results were compared to the minimum soil vapor concentrations recommending mitigation as set forth in the NYSDOH October 2006 Guidance for Evaluating Soil Vapor Intrusion in the State of New York Decision Matrices for Sub-Slab Vapor and Indoor Air and subsequent updates (2017). The NYSDOH guidance includes three matrices (Matrix A, B, and C) to evaluate the relationship between soil vapor and indoor air concentrations and provide recommendations for actions such as monitoring or mitigation. The matrices are applicable to eight VOCs: 1,1,1-trichloroethane (1,1,1-TCA), 1,1-dichloroethene (1,1-DCE), cis-1,2-dichloroethene (cis-1,2-DCE), carbon tetrachloride, methylene chloride, trichloroethene (TCE), tetrachloroethene (PCE), and vinyl chloride. Full evaluation using the Decision Matrices requires both soil vapor and indoor air data; indoor air data was not collected due to site constraints. However, the Decision Matrices can still provide guidance based on soil-vapor concentrations as they relate to ranges of possible indoor air concentrations. The sub-slab vapor analytical results are summarized in Table 4 and shown on Figure 5. Sample locations are depicted on Figure 2. Laboratory reports are included as Appendix F.

Sub-Slab Vapor

Two sub-slab vapor samples (SV01_061721 and SV02_061721) were collected on June 16, 2021. Sub-slab vapor sample findings with respect to the NYSDOH Guidance matrices are summarized below:

- The VOCs 1,1,1-TCA, 1,1-DCE, and vinyl chloride were not detected in sub-slab vapor samples.
- Carbon tetrachloride was detected in sub-slab vapor samples SV01_061721 and SV02_061721 at concentrations of 4.2 micrograms per cubic meter ($\mu g/m^3$) and 0.3 $\mu g/m^3$, respectively. When

applying these data to the NYSDOH Decision Matrix A, recommendations range from "no further action" to "identify source and resample or mitigate".

- Cis-1,2-DCE was detected in sub-slab vapor sample SV01_061721 at a concentration of 0.27 µg/m^3. When applying these data to the NYSDOH Decision Matrix A, recommendation is "no further action".
- Methylene chloride was detected in sub-slab vapor samples SV01_061721 and SV02_061721 at concentrations of 9.8 µg/m^3 and 5.4 µg/m^3, respectively. When applying these data to the NYSDOH Decision Matrix B, recommendation is "no further action".
- PCE was detected in sub-slab vapor samples SV01_061721 and SV02_061721 at concentrations of 8.1 µg/m^3 and 42 µg/m^3, respectively. When applying these data to the NYSDOH Decision Matrix B, recommendations range from "no further action" to "identify source and resample or mitigate".
- TCE was detected in sub-slab vapor samples SV01_061721 and SV02_061721 at concentrations of 2.1 µg/m^3 and 1.6 µg/m^3, respectively. When applying these data to the NYSDOH Decision Matrix A, recommendation is "identify source and resample or mitigate".
- Total VOCs were detected in sub-slab vapor samples SV01_061721 and SV02_061721 at 3,766.5 µg/m^3 and 640.7 µg/m^3, respectively. Petroleum-related compounds were detected in both sub-slab vapor samples, and total benzene, toluene, ethylbenzene, and xylene (BTEX) concentrations in SV01_061721 and SV02_061721 were 107.6 µg/m^3 and 72.8 µg/m^3, respectively.

5.0 CONCLUSIONS AND RECOMMENDATIONS

The Phase II ESI was successful in investigating the RECs identified in the June 29, 2021 Phase I ESA. Based on review of the Phase II ESI results, we conclude the following:

- Stratigraphy: Fine to medium sand followed by weathered bedrock was observed immediately below the existing surface cover (concrete slab within buildings) to the boring termination depths within 2-8 South Main Street, 14 South Main Street, and 106 Westchester Avenue. Fine sand followed by silty sand was encountered below the existing surface cover (concrete slab within buildings) to the boring termination depths within 10 South Main Street and 15 East Broadway. Refusal due to presumed bedrock was encountered between about 1 and 4 feet bcg in 2-4 South Main Street, 8 South Main Street, 14 South Main Street, and 106 Westchester Avenue. Refusal due to presumed bedrock was encountered between 4 and 12 feet bgs in 6 South Main Street, 10 South Main Street and 15 East Broadway.
- Hydrogeology: Groundwater was encountered about 1 to 2 feet bcg in 2-4 South Main Street, 14 South Main Street, and 106 Westchester Avenue. Regional groundwater flow is estimated to the east toward the Byram River.
- Petroleum Impacts:
    - Petroleum-like impacts (odors, staining, and/or PID readings above background) were observed in soil borings in 2-4 South Main Street (EB01-EB04), 14 South Main Street (EB09-EB10), and 106 Westchester Avenue (EB14-EB15). Petroleum-related compounds were not detected at levels exceeding the UU and/or RURR SCOs at these locations.
    - A petroleum-like odor was observed during the sampling of wells MW01, MW03, and MW04, and yellow free product was observed in MW03 and MW04. Petroleum-related VOCs were detected in groundwater at 2 South Main Street (MW01). Chlorobenzene was detected at levels exceeding the NYSDEC SGVs in MW03, and several SVOCs were detected at levels exceeding the NYSDEC SGVs in MW04.
    - The field observations of petroleum-like impacts are not indicative of an ongoing release at the site. The residual contamination is attributed to the historic use of underground and aboveground petroleum bulk storage tanks at the site.
- Soil Analytical Results:
    - Two VOCs and several metals were detected at concentrations exceeding the UU SCOs, and two metals, lead and mercury, were detected at concentrations exceeding the RURR SCOs.
- Groundwater Analytical Results:
    - Groundwater contains VOCs and SVOCs at concentrations exceeding the NYSDEC SGVs.

- Sub-Slab Vapor Analytical Results:
  - Two VOCs, carbon tetrachloride and TCE, were detected in both soil vapor samples at concentrations above the NYSDOH Decision Matrix A thresholds that trigger recommendations ranging from "no further action" to "identify source and resample or mitigate". Cis-1,2-DCE was detected in soil vapor sample SV01_061721 at a concentration above the NYSDOH Decision Matrix A thresholds that trigger a recommendation of "no further action".
  - Two VOCs, methylene chloride and PCE, were detected in both soil vapor samples at concentrations above the NYSDOH Decision Matrix B thresholds that trigger recommendations ranging from "no further action" to "identify source and resample or mitigate".
  - Total BTEX concentrations were detected in soil vapor at a maximum concentration of 3,766.5 $\mu g/m^3$ in SV01_061721. The detection of chlorinated and petroleum-related VOCs in soil vapor may be related to an unidentified on-site or off-site source.

As part of future site development, Langan recommends the following:

- Excavated soil and fill and dewatered groundwater should be managed in accordance with applicable federal, state and local regulations, including adherence to any applicable health and safety measures pertinent to the contaminants identified. Treatment of dewatered groundwater prior to discharge or disposal may be required.
- Waste characterization will be necessary for material disposal, based on the disposal facility selected. Different disposal facilities have different sampling and analytical testing requirements.
- USTs identified during future site redevelopment must be registered with NYSDEC (considering volume thresholds are exceeded), and closed and removed from the site in accordance with applicable federal, state and local regulations.
- Field observations and laboratory analytical results represent a reportable spill condition that should be reported to the NYSDEC. The spill condition can be addressed under the NYSDEC BCP or NYSDEC spills program.

6.0 LIMITATIONS

This Phase II ESI Report was prepared expressly for 2SM Development, LLC for 2-16 South Main Street, 15 East Broadway, and 106 Westchester Avenue, Port Chester, New York and for the objectives defined herein. Langan cannot assume responsibility for the use of this report for any property other than the specific site addressed in this report, or by any third party without specific written authorization from Langan.

The conclusions, opinions, and recommendations provided in this report are based on subsurface conditions ascertained from the analysis of a limited number of samples. Recommendations provided are contingent upon one another and no recommendation should be followed independent of the others. Actual conditions encountered may differ substantially from those presented herein and should be brought to our attention whereby we may determine how such changes may affect our conclusions, opinions and recommendations.

FIGURES

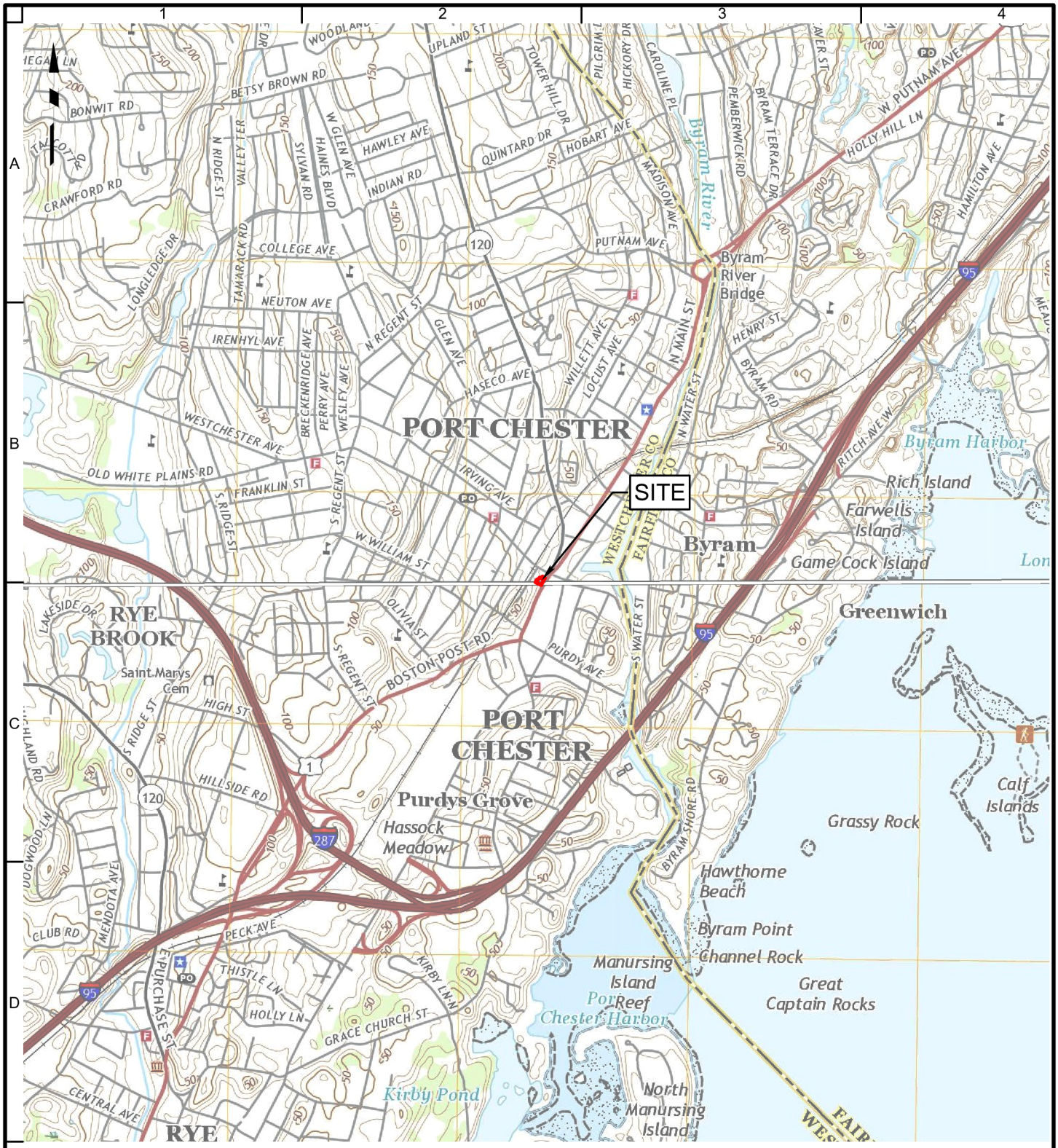

Legend

Approximate Site Boundary

2,000 0 2,000

SCALE IN FEET

NOTES:
1. BASEMAP ADAPTED FROM UNITED STATES GEOLOGICAL SURVEY (USGS) 7.5-MINUTE SERIES TOPOGRAPHICAL MAPS, MAMARONECK AND GLENVILLE, NEW YORK, QUADRANGLES, DATED 2016.

LANGAN
21 Penn Plaza, 360 West 31st Street, 8th Floor
New York, NY 10001-2727
T: 212.479.5400 F: 212.479.5444 www.langan.com

Langan Engineering & Environmental Services, Inc.
Langan Engineering, Environmental, Surveying, Landscape Architecture and Geology, D.P.C.
Langan International LLC

Collectively known as Langan

Project	Figure Title	Project No.	Figure No.
PROJECT GATEWAY PORT CHESTER WESTCHESTER COUNTY NEW YORK	SITE LOCATION MAP	170653201	1
		Date 10/21/2021	
		Scale 1"=2,000'	
		Drawn By MG	
		Submission Date	

© 2021 Langan

Path: \\langan.com\data\NYC\data2\170653201\Project Data\ArcGIS\APRX\170653201\170653201.aprx Date: 10/21/2021 User: Gsajbel Time: 12:47 PM

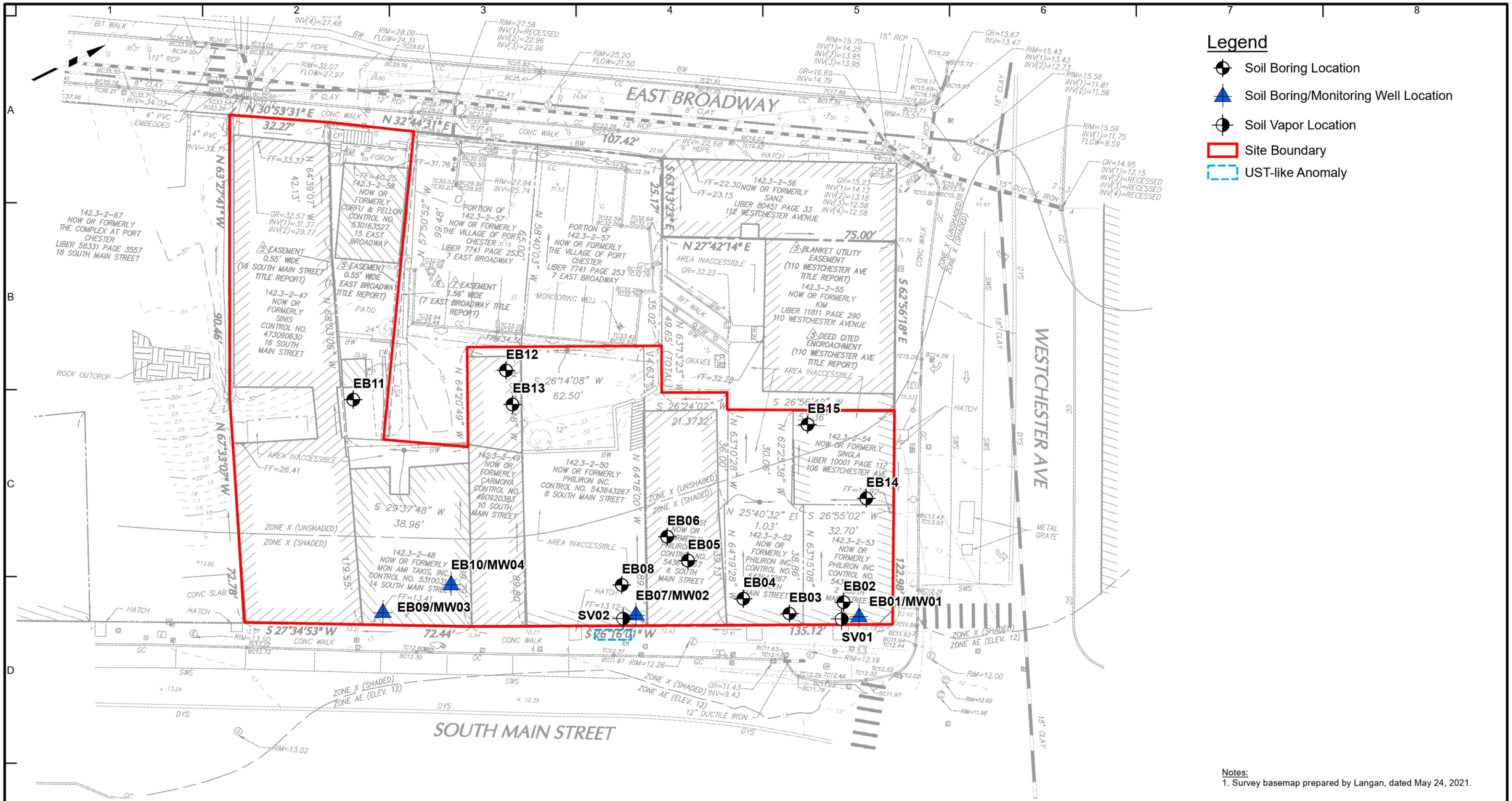

Notes:
1. Survey basemap prepared by Langan, dated May 24, 2021.

LANGAN

Langan Engineering, Environmental, Surveying, Landscape Architecture and Geology, D.P.C.
21 Penn Plaza, 360 West 31st Street, 8th Floor
New York, NY 10001
T: 212.479.5400 F: 212.479.5444 www.langan.com

Project	PROJECT GATEWAY PORT CHESTER WESTCHESTER COUNTY NEW YORK
Figure Title	BORING LOCATION PLAN
Project No.	170653201
Date	11/8/2021
Scale	1"=30'
Drawn By	MG
Figure No.	2

© 2021 Langan

Path: \\langan.com\data\NYC\data2\170653201\Project Data\ArcGIS\APRX\170653201\170653201.aprx Date: 11/8/2021 User: Gsajbel Time: 12:27 PM

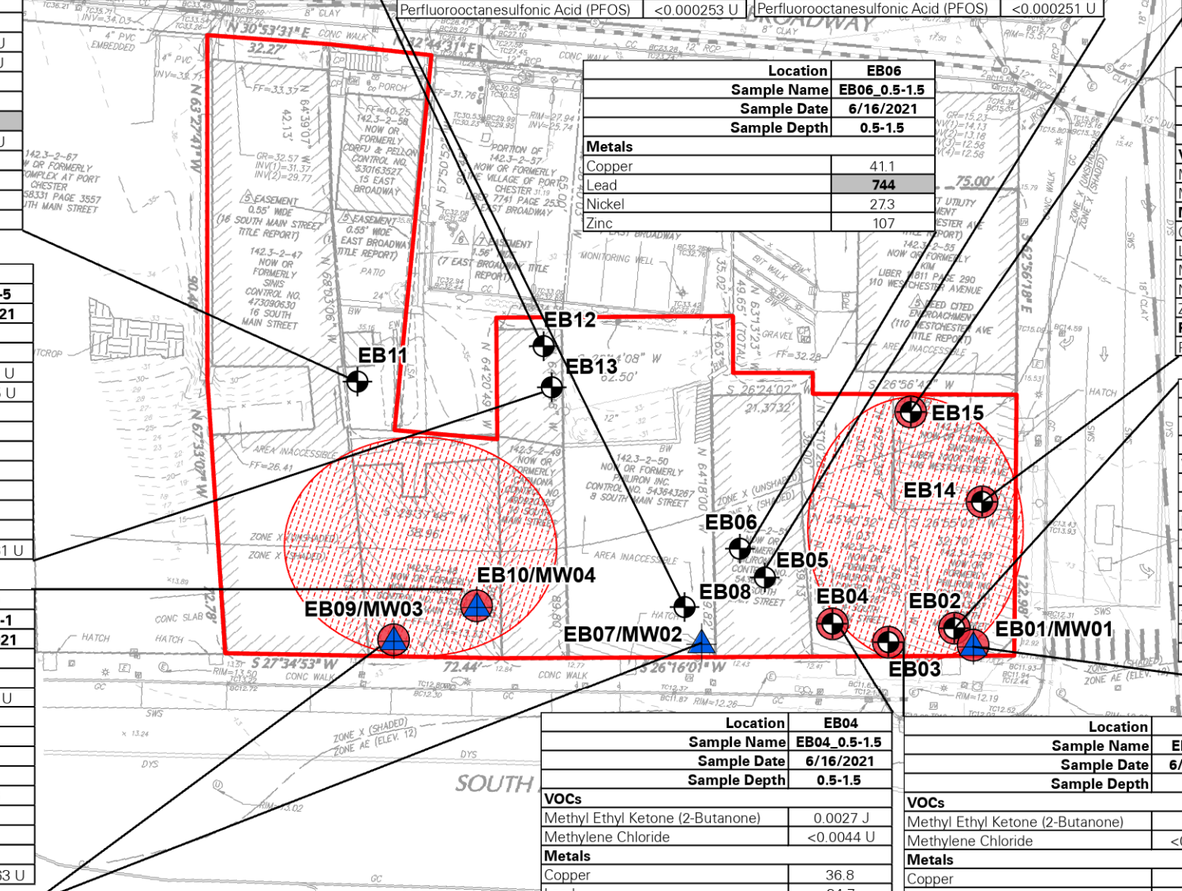

Location	EB11
Sample Name	EB11_2-3
Sample Date	6/16/2021
Sample Depth	2-3
VOCs	
Methyl Ethyl Ketone (2-Butanone)	<0.0025 U
Methylene Chloride	<0.0049 U
Metals	
Copper	**50.5**
Lead	**833**
Mercury	<0.0337 U
Nickel	27.6
Zinc	**397**
PFAS	
Perfluorooctanesulfonic Acid (PFOS)	**0.00888**

Location	EB12
Sample Name	EB12_2-3
Sample Date	6/16/2021
Sample Depth	2-3
VOCs	
Methyl Ethyl Ketone (2-Butanone)	<0.0025 U
Methylene Chloride	0.0069 J
Metals	
Copper	17.1
Lead	10.3
Mercury	0.0342
Nickel	**35.4**
Zinc	46.7
PFAS	
Perfluorooctanesulfonic Acid (PFOS)	<0.000282 U

Location	EB08
Sample Name	EB08_0-1
Sample Date	6/16/2021
Sample Depth	0-1
VOCs	
Methyl Ethyl Ketone (2-Butanone)	<0.002 U
Methylene Chloride	<0.0039 U
Metals	
Copper	45.2
Lead	**70.7**
Mercury	**0.725**
Nickel	25.6
Zinc	**181**
PFAS	
Perfluorooctanesulfonic Acid (PFOS)	<0.000253 U

Location	EB05
Sample Name	EB05_0-1
Sample Date	6/16/2021
Sample Depth	0-1
VOCs	
Methyl Ethyl Ketone (2-Butanone)	<0.0025 U
Methylene Chloride	<0.005 U
Metals	
Copper	33.8
Lead	**406**
Mercury	**0.619**
Nickel	16.1
Zinc	77.2
PFAS	
Perfluorooctanesulfonic Acid (PFOS)	<0.000251 U

Location	EB15
Sample Name	EB15_0.5-1.5
Sample Date	6/16/2021
Sample Depth	0.5-1.5
VOCs	
Methyl Ethyl Ketone (2-Butanone)	<0.0031 U
Methylene Chloride	<0.0061 U
Metals	
Copper	**50.2**
Lead	39.9
Mercury	**0.798**
Nickel	**38.3**
Zinc	**120**
PFAS	
Perfluorooctanesulfonic Acid (PFOS)	0.000431

Location	EB06
Sample Name	EB06_0.5-1.5
Sample Date	6/16/2021
Sample Depth	0.5-1.5
Metals	
Copper	41.1
Lead	**744**
Nickel	27.3
Zinc	107

Location	EB14
Sample Name	EB14_0.5-1.5
Sample Date	6/16/2021
Sample Depth	0.5-1.5
VOCs	
Methyl Ethyl Ketone (2-Butanone)	<0.0024 U
Methylene Chloride	<0.0049 U
Metals	
Copper	**70.1**
Lead	51
Mercury	**1.4**
Nickel	28.7
Zinc	66.6
PFAS	
Perfluorooctanesulfonic Acid (PFOS)	<0.000276 U

Location	EB13
Sample Name	EB13_4-5
Sample Date	6/16/2021
Sample Depth	4-5
VOCs	
Methyl Ethyl Ketone (2-Butanone)	<0.0028 U
Methylene Chloride	<0.0055 U
Metals	
Copper	18.6
Lead	40
Mercury	0.113
Nickel	23.5
Zinc	43.3
PFAS	
Perfluorooctanesulfonic Acid (PFOS)	<0.000261 U

Location	EB02
Sample Name	EB02_0-1
Sample Date	6/16/2021
Sample Depth	0-1
VOCs	
Methyl Ethyl Ketone (2-Butanone)	0.0031 J
Methylene Chloride	<0.0046 U
Metals	
Copper	49.1
Lead	14.3
Mercury	**0.761**
Nickel	**36.7**
Zinc	76.4
PFAS	
Perfluorooctanesulfonic Acid (PFOS)	<0.000274 U

Location	EB10
Sample Name	EB10_0-1
Sample Date	6/16/2021
Sample Depth	0-1
VOCs	
Methyl Ethyl Ketone (2-Butanone)	<0.024 U
Methylene Chloride	**0.14**
Metals	
Copper	7.71
Lead	14.9
Mercury	**0.425**
Nickel	26.8
Zinc	66
PFAS	
Perfluorooctanesulfonic Acid (PFOS)	<0.000263 U

Location	EB04
Sample Name	EB04_0.5-1.5
Sample Date	6/16/2021
Sample Depth	0.5-1.5
VOCs	
Methyl Ethyl Ketone (2-Butanone)	0.0027 J
Methylene Chloride	<0.0044 U
Metals	
Copper	36.8
Lead	34.7
Mercury	**0.674**
Nickel	22.3
Zinc	64.7
PFAS	
Perfluorooctanesulfonic Acid (PFOS)	<0.000272 U

Location	EB03
Sample Name	EB03_3-4
Sample Date	6/16/2021
Sample Depth	3-4
VOCs	
Methyl Ethyl Ketone (2-Butanone)	0.006
Methylene Chloride	<0.0044 U
Metals	
Copper	**122**
Lead	8.93
Mercury	**0.347**
Nickel	**47.2**
Zinc	72.2
PFAS	
Perfluorooctanesulfonic Acid (PFOS)	<0.000253 U

Location	EB01
Sample Name	EB01_2-3
Sample Date	6/16/2021
Sample Depth	2-3
VOCs	
Methyl Ethyl Ketone (2-Butanone)	**0.26 JD**
Methylene Chloride	<0.4 U
Metals	
Copper	43.9
Lead	5.18
Mercury	0.121
Nickel	19.8
Zinc	36.8
PFAS	
Perfluorooctanesulfonic Acid (PFOS)	<0.000261 U

Location	EB09
Sample Name	EB09_0-1
Sample Date	6/16/2021
Sample Depth	0-1
VOCs	
Methyl Ethyl Ketone (2-Butanone)	0.0029 J
Methylene Chloride	<0.0044 U
Metals	
Copper	33.2
Lead	59.8
Mercury	0.115
Nickel	26.9
Zinc	95.3
PFAS	
Perfluorooctanesulfonic Acid (PFOS)	0.000317

Location	EB07	EB07
Sample Name	EB07_2-3	EBDUP01_061721
Sample Date	6/16/2021	6/17/2021
Sample Depth	2-3	2-3
VOCs		
Methyl Ethyl Ketone (2-Butanone)	<0.0021 U	<0.0022 U
Methylene Chloride	<0.0042 U	<0.0044 U
Metals		
Copper	26.4	23.4
Lead	57.3	**97**
Mercury	**0.284**	**0.384**
Nickel	13.9	15.3
Zinc	61.1	69
PFAS		
Perfluorooctanesulfonic Acid (PFOS)	<0.000272 U	0.000267

Legend

- Soil Boring Location
- Soil Boring/Monitoring Well Location
- Petroleum-like Impacts
- Site Boundary
- Inferred Impacted Areas

Analyte	NYSDEC Part 375 Unrestricted Use SCOs	NYSDEC Part 375 Restricted Use Restricted-Residential SCOs
VOCs	**mg/kg**	**mg/kg**
Methyl Ethyl Ketone (2-Butanone)	0.12	100
Methylene Chloride	0.05	100
Metals	**mg/kg**	**mg/kg**
Copper	50	270
Lead	63	400
Mercury	0.18	0.81
Nickel	30	310
Zinc	109	10000
PFAS	**mg/kg**	**mg/kg**
Perfluorooctanesulfonic Acid (PFOS)	0.00088	0.044

Notes:
1. Survey basemap prepared by Langan, dated May 24, 2021.
2. Soil sample analytical results are compared to the New York State Department of Environmental Conservation (NYSDEC) Title 6 of the Official Compilation of New York Codes, Rules, and Regulations (NYCRR) Part 375 Unrestricted Use and Restricted Use Restricted-Residential Soil Cleanup Objectives (SCO).
3. Detected analytical results above Unrestricted Use SCOs are bolded.
4. Detected analytical results above Restricted Use Restricted-Residential SCOs are shaded.
5. bgs = below grade surface
6. mg/kg = milligrams per kilogram
7. µg/kg = micrograms per kilogram
8. Field indications of petroleum-like impacts include petroleum-like odor, staining, and/or photoionization detector (PID) readings above background.

Qualifiers:
D = The concentration reported is a result of a diluted sample.
J = The analyte was detected above the Method Detection Limit (MDL), but below the RL; therefore, the result is an estimated concentration.
U = The analyte was analyzed for, but was not detected at a level greater than or equal to the RL; the value shown in the table is the RL.

40 0 40
SCALE IN FEET

LANGAN
Langan Engineering, Environmental, Surveying, Landscape Architecture and Geology, D.P.C.
21 Penn Plaza, 360 West 31st Street, 8th Floor
New York, NY 10001
T: 212.479.5400 F: 212.479.5444 www.langan.com

Project
PROJECT GATEWAY
PORT CHESTER
WESTCHESTER COUNTY NEW YORK

Figure Title
SOIL ANALYTICAL RESULTS MAP

Project No. 170653201
Date 11/8/2021
Scale 1"=40'
Drawn By MG
Figure No. 3

© 2021 Langan

Path: \\langan.com\data\NYC\data2\170653201\Project Data\ArcGIS\APRX\170653201\170653201.aprx Date: 11/8/2021 User: Gsajbel Time: 3:52 PM

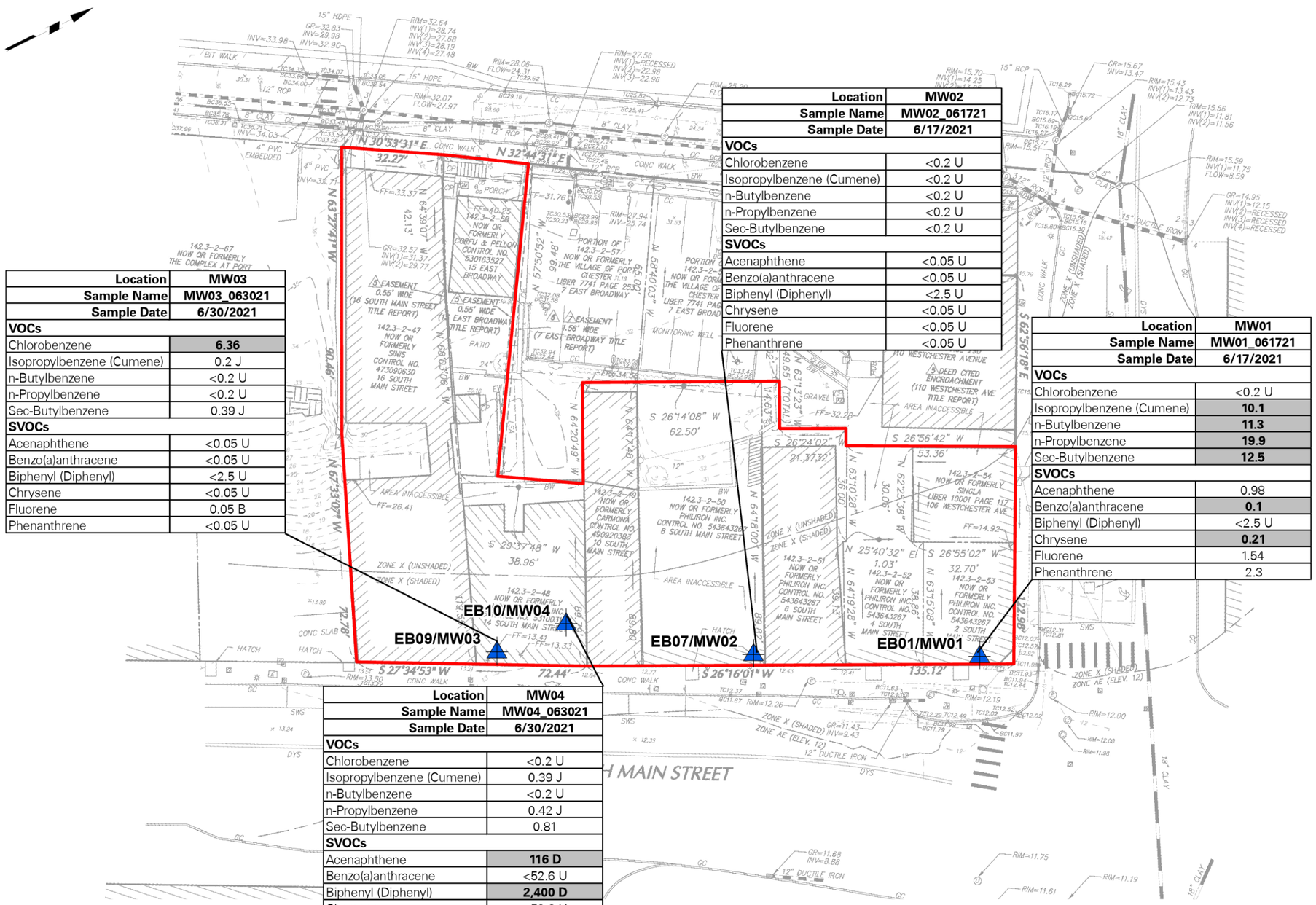

Legend

- Soil Boring/Monitoring Well
- Site Boundary

Location	MW03
Sample Name	MW03_063021
Sample Date	6/30/2021
VOCs	
Chlorobenzene	**6.36**
Isopropylbenzene (Cumene)	0.2 J
n-Butylbenzene	<0.2 U
n-Propylbenzene	<0.2 U
Sec-Butylbenzene	0.39 J
SVOCs	
Acenaphthene	<0.05 U
Benzo(a)anthracene	<0.05 U
Biphenyl (Diphenyl)	<2.5 U
Chrysene	<0.05 U
Fluorene	0.05 B
Phenanthrene	<0.05 U

Location	MW02
Sample Name	MW02_061721
Sample Date	6/17/2021
VOCs	
Chlorobenzene	<0.2 U
Isopropylbenzene (Cumene)	<0.2 U
n-Butylbenzene	<0.2 U
n-Propylbenzene	<0.2 U
Sec-Butylbenzene	<0.2 U
SVOCs	
Acenaphthene	<0.05 U
Benzo(a)anthracene	<0.05 U
Biphenyl (Diphenyl)	<2.5 U
Chrysene	<0.05 U
Fluorene	<0.05 U
Phenanthrene	<0.05 U

Location	MW01
Sample Name	MW01_061721
Sample Date	6/17/2021
VOCs	
Chlorobenzene	<0.2 U
Isopropylbenzene (Cumene)	**10.1**
n-Butylbenzene	**11.3**
n-Propylbenzene	**19.9**
Sec-Butylbenzene	**12.5**
SVOCs	
Acenaphthene	0.98
Benzo(a)anthracene	**0.1**
Biphenyl (Diphenyl)	<2.5 U
Chrysene	**0.21**
Fluorene	1.54
Phenanthrene	2.3

Location	MW04
Sample Name	MW04_063021
Sample Date	6/30/2021
VOCs	
Chlorobenzene	<0.2 U
Isopropylbenzene (Cumene)	0.39 J
n-Butylbenzene	<0.2 U
n-Propylbenzene	0.42 J
Sec-Butylbenzene	0.81
SVOCs	
Acenaphthene	**116 D**
Benzo(a)anthracene	<52.6 U
Biphenyl (Diphenyl)	**2,400 D**
Chrysene	<52.6 U
Fluorene	**63.2 BD**
Phenanthrene	**316 D**

Analyte	NYSDEC SGVs
VOCs	**µg/l**
Chlorobenzene	5
Isopropylbenzene (Cumene)	5
n-Butylbenzene	5
n-Propylbenzene	5
Sec-Butylbenzene	5
SVOCs	**µg/l**
Acenaphthene	20
Benzo(a)anthracene	0.002
Biphenyl (Diphenyl)	5
Chrysene	0.002
Fluorene	50
Phenanthrene	50

Notes:
1. Survey basemap prepared by Langan, dated May 24, 2021.
2. µg/L - microgram per liter.
3. Groundwater sample analytical results are compared to the New York State Department of Environmental Conservation (NYSDEC) Title 6 of the Official Compilation of New York Codes, Rules, and Regulations (NYCRR) Part 703.5 and the NYSDEC Technical and Operational Guidance Series (TOGS) 1.1.1 Ambient Water Quality Standards and Guidance Values for Class GA Water (herein collectively referenced as "NYSDEC SGVs").

Qualifiers:
D - The concentration reported is a result of a diluted sample.
J - The analyte was detected above the method detection limit (MDL), but below the reporting limit (RL); therefore, the result is an estimated concentration.
U - The analyte was analyzed for, but was not detected at a level greater than or equal to the RL; the value shown in the table is the RL.
B - The analyte was found in the associated analysis batch blank.

35 0 35
SCALE IN FEET

LANGAN
Langan Engineering, Environmental, Surveying, Landscape Architecture and Geology, D.P.C.
21 Penn Plaza, 360 West 31st Street, 8th Floor
New York, NY 10001
T: 212.479.5400 F: 212.479.5444 www.langan.com

Project
PROJECT GATEWAY
PORT CHESTER
WESTCHESTER COUNTY NEW YORK

Figure Title
GROUNDWATER ANALYTICAL RESULTS MAP

Project No. 170653201
Date 11/8/2021
Scale 1"=35'
Drawn By MG
Figure No. 4

© 2021 Langan

Path: \\langan.com\data\NYC\data2\170653201\Project Data\ArcGIS\APRX\170653201\170653201.aprx Date: 11/8/2021 User: Gsajbel Time: 12:28 PM

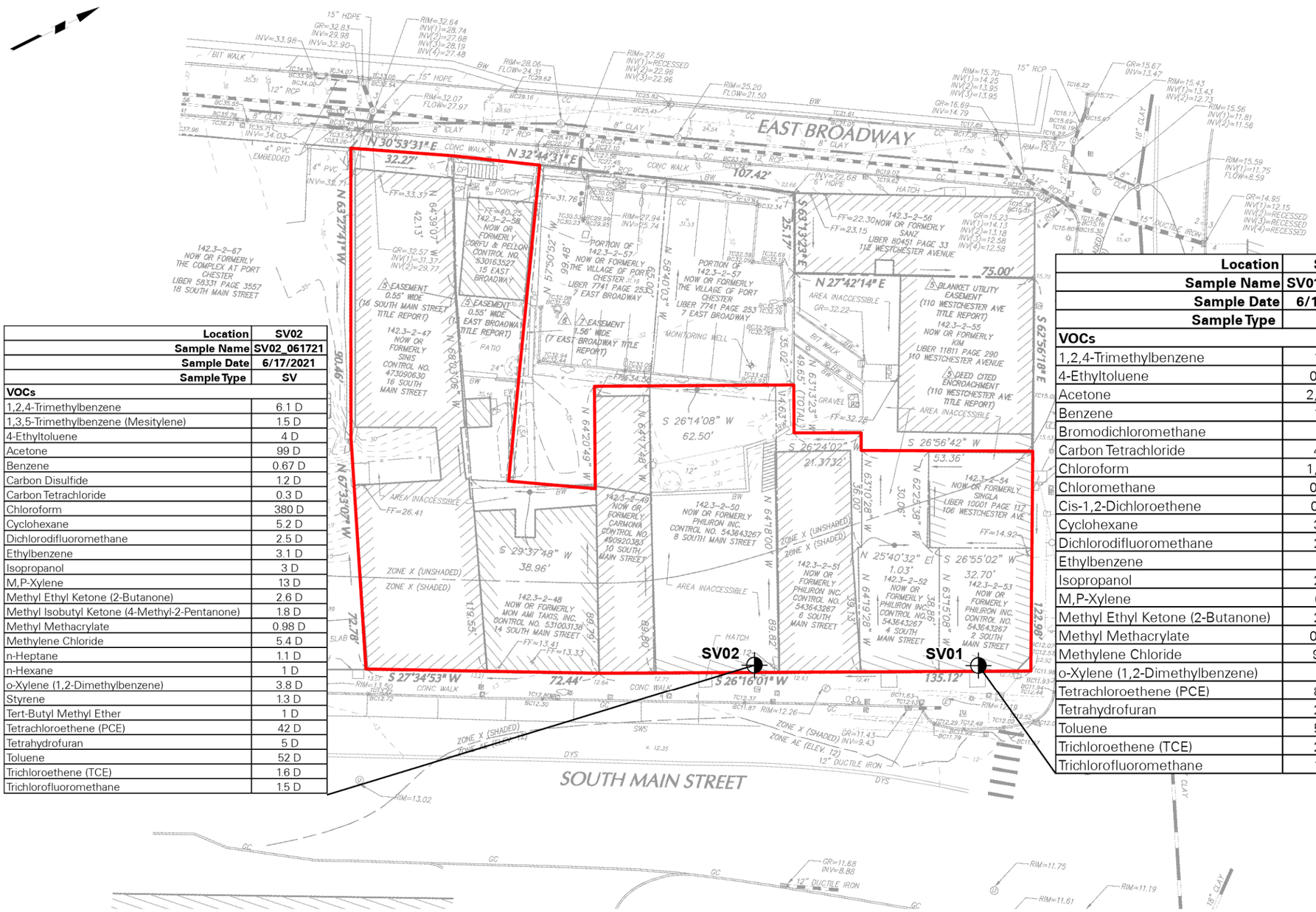

Legend

- Soil Vapor Location
- Site Boundary

Location	SV02
Sample Name	SV02_061721
Sample Date	6/17/2021
Sample Type	SV
VOCs	
1,2,4-Trimethylbenzene	6.1 D
1,3,5-Trimethylbenzene (Mesitylene)	1.5 D
4-Ethyltoluene	4 D
Acetone	99 D
Benzene	0.67 D
Carbon Disulfide	1.2 D
Carbon Tetrachloride	0.3 D
Chloroform	380 D
Cyclohexane	5.2 D
Dichlorodifluoromethane	2.5 D
Ethylbenzene	3.1 D
Isopropanol	3 D
M,P-Xylene	13 D
Methyl Ethyl Ketone (2-Butanone)	2.6 D
Methyl Isobutyl Ketone (4-Methyl-2-Pentanone)	1.8 D
Methyl Methacrylate	0.98 D
Methylene Chloride	5.4 D
n-Heptane	1.1 D
n-Hexane	1 D
o-Xylene (1,2-Dimethylbenzene)	3.8 D
Styrene	1.3 D
Tert-Butyl Methyl Ether	1 D
Tetrachloroethene (PCE)	42 D
Tetrahydrofuran	5 D
Toluene	52 D
Trichloroethene (TCE)	1.6 D
Trichlorofluoromethane	1.5 D

Location	SV01
Sample Name	SV01_061721
Sample Date	6/17/2021
Sample Type	SV
VOCs	
1,2,4-Trimethylbenzene	1.2 D
4-Ethyltoluene	0.91 D
Acetone	2,000 D
Benzene	1.1 D
Bromodichloromethane	17 D
Carbon Tetrachloride	4.2 D
Chloroform	1,600 D
Chloromethane	0.49 D
Cis-1,2-Dichloroethene	0.27 D
Cyclohexane	3.6 D
Dichlorodifluoromethane	2.3 D
Ethylbenzene	12 D
Isopropanol	2.7 D
M,P-Xylene	68 D
Methyl Ethyl Ketone (2-Butanone)	2.1 D
Methyl Methacrylate	0.89 D
Methylene Chloride	9.8 D
o-Xylene (1,2-Dimethylbenzene)	21 D
Tetrachloroethene (PCE)	8.1 D
Tetrahydrofuran	2.1 D
Toluene	5.5 D
Trichloroethene (TCE)	2.1 D
Trichlorofluoromethane	1.1 D

Analyte	NYSDOH Decision Matrices Minimum Concentrations
VOCs	**µg/m³**
1,2,4-Trimethylbenzene	NS
1,3,5-Trimethylbenzene (Mesitylene)	NS
4-Ethyltoluene	NS
Acetone	NS
Benzene	NS
Bromodichloromethane	NS
Carbon Disulfide	NS
Carbon Tetrachloride	6
Chloroform	NS
Chloromethane	NS
Cis-1,2-Dichloroethene	6
Cyclohexane	NS
Dichlorodifluoromethane	NS
Ethylbenzene	NS
Isopropanol	NS
M,P-Xylene	NS
Methyl Ethyl Ketone (2-Butanone)	NS
Methyl Isobutyl Ketone (4-Methyl-2-Pentanone)	NS
Methyl Methacrylate	NS
Methylene Chloride	100
n-Heptane	NS
n-Hexane	NS
o-Xylene (1,2-Dimethylbenzene)	NS
Styrene	NS
Tert-Butyl Methyl Ether	NS
Tetrachloroethene (PCE)	100
Tetrahydrofuran	NS
Toluene	NS
Trichloroethene (TCE)	6
Trichlorofluoromethane	NS

Notes:
1. Survey basemap prepared by Langan, dated May 24, 2021.
2. µg/m³ - microgram per cubic meter.
3. Soil vapor sample analytical results are compared to the minimum soil vapor concentrations at which mitigation is recommended as set forth in the New York State Department of Health (NYSDOH) October 2006 Guidance for Evaluating Soil Vapor Intrusion in the State of New York Decision Matrices for Sub-Slab Vapor and Indoor Air and subsequent updates (2017).

Qualifiers:
D - The concentration reported is a result of a diluted sample.

35 0 35
SCALE IN FEET

LANGAN
Langan Engineering, Environmental, Surveying, Landscape Architecture and Geology, D.P.C.
21 Penn Plaza, 360 West 31st Street, 8th Floor
New York, NY 10001
T: 212.479.5400 F: 212.479.5444 www.langan.com

Project
PROJECT GATEWAY
PORT CHESTER
WESTCHESTER COUNTY NEW YORK

Figure Title
SOIL VAPOR ANALYTICAL RESULTS MAP

Project No. 170653201
Date 11/8/2021
Scale 1"=35'
Drawn By MG
Figure No. 5

© 2021 Langan

Path: \\langan.com\data\NYC\data2\170653201\Project Data\ArcGIS\APRX\170653201\170653201.aprx Date: 11/8/2021 User: Gsajbel Time: 12:29 PM

TABLES

Table 1
Phase II Environmental Site Investigation Report
Sample Collection Summary

2-16 South Main Street, 15 East Broadway, and 106 Westchester Avenue
Port Chester, New York
Langan Project No. 170653201

Sample Location	Sample ID	Sample Depth (feet)		Date	Analysis
SOIL					
EB01	EB01_2-3	2-3	bcg	6/16/2021	Part 375/TCL VOCs and SVOCs, Pesticides, PCBs, TAL Metals, Hexavalent Chromium, PFAS, 1,4-dioxane
EB02	EB02_0-1	0-1	bcg	6/16/2021	
EB03	EB03_3-4	3-4	bcg	6/16/2021	
EB04	EB04_0.5-1.5	0.5-1.5	bcg	6/16/2021	
EB05	EB05_0-1	0-1	bgs	6/16/2021	
EB06	EB06_0.5-1.5	0.5-1.5	bgs	6/16/2021	TAL Metals
EB07	EB07_2-3	2-3	bcg	6/17/2021	Part 375/TCL VOCs and SVOCs, Pesticides, PCBs, TAL Metals, Hexavalent Chromium, PFAS, 1,4-dioxane
	EBDUP01_061521	2-3	bcg	6/17/2021	
EB08	EB08_0-1	0-1	bcg	6/17/2021	
EB09	EB09_0-1	0-1	bcg	6/30/2021	
EB10	EB10_0-1	0-1	bcg	6/30/2021	
EB11	EB11_2-3	2-3	bgs	6/30/2021	
EB12	EB12_2-3	2-3	bgs	9/21/2021	
EB13	EB13_4-5	4-5	bgs	9/21/2021	
EB14	EB14_0.5-1.5	0.5-1.5	bcg	9/21/2021	
EB15	EB15_0.5-1.5	0.5-1.5	bcg	9/21/2021	
GROUNDWATER					
MW01	MW01_061521	-		6/15/2021	Part 375/TCL VOCs and SVOCs
MW02	MW02_061521	-		6/15/2021	
MW03	MW03_063021	-		6/30/2021	
MW04	MW04_063021	-		6/30/2021	
SOIL VAPOR					
SV01	SV01_061521	1	bcg	6/15/2021	VOCs via TO-15
SV02	SV02_061521	1	bcg	6/15/2021	

Notes:

1. Part 375 = New York State Department of Environmental Conservation (NYSDEC) Title 6 of the Official Compilation of New York Codes, Rules, and Regulations (NYCRR) Part 375
2. bgs = below grade surface
3. bcg = below cellar grade
4. NA = Not Applicable
5. PCB = Polychlorinated Biphenyl
6. PFAS = Per- and Polyfluoroalkyl Substances
7. QA/QC =Quality Assurance / Quality Control
8. SVOC = Semi-volatile Organic Compound
9. TAL = Total Analyte List
10. TCL = Target Compound List
11. VOC = Volatile Organic Compound

Table 2
Phase II Environmental Site Investigation Report
Soil Sample Analytical Results

2-16 South Main St, 15 East Broadway, and 106 Westchester Avenue
Port Chester, New York
Langan Project No.: 170653201

Analyte	CAS Number	NYSDEC Part 375 Unrestricted Use SCOs	NYSDEC Part 375 Restricted Use Restricted-Residential SCOs	Location	EB01	EB02	EB03	EB04	EB05	EB06	EB07	EB07	EB08	EB09	EB10	EB11	EB12	EB13	EB14	EB15
				Sample Name	EB01_2-3	EB02_0-1	EB03_3-4	EB04_0.5-1.5	EB05_0-1	EB06_0.5-1.5	EB07_2-3	BDUP01_06172	EB08_0-1	EB09_0-1	EB10_0-1	EB11_2-3	EB12_2-3	EB13_4-5	EB14_0.5-1.5	EB15_0.5-1.5
				Sample Date	6/16/2021	6/16/2021	6/16/2021	6/16/2021	6/16/2021	6/16/2021	6/17/2021	6/17/2021	6/17/2021	6/30/2021	6/30/2021	6/30/2021	9/21/2021	9/21/2021	9/21/2021	9/21/2021
				Sample Depth	2-3	0-1	3-4	0.5-1.5	0-1	0.5-1.5	2-3	2-3	0-1	0-1	0-1	2-3	2-3	4-5	0.5-1.5	0.5-1.5
				Unit	Result	Result	Result	Result	Result	Result	Result	Result	Result	Result	Result	Result	Result	Result	Result	Result
Volatile Organic Compounds																				
1,1,1,2-Tetrachloroethane	630-20-6	NS	NS	mg/kg	<0.2 U	<0.0023 U	<0.0022 U	<0.0022 U	<0.0025 U	NA	<0.0021 U	<0.0022 U	<0.002 U	<0.0022 U	<0.024 U	<0.0025 U	<0.0025 U	<0.0028 U	<0.0024 U	<0.0031 U
1,1,1-Trichloroethane	71-55-6	0.68	100	mg/kg	<0.2 U	<0.0023 U	<0.0022 U	<0.0022 U	<0.0025 U	NA	<0.0021 U	<0.0022 U	<0.002 U	<0.0022 U	<0.024 U	<0.0025 U	<0.0025 U	<0.0028 U	<0.0024 U	<0.0031 U
1,1,2,2-Tetrachloroethane	79-34-5	NS	NS	mg/kg	0.21 JD	<0.0023 U	<0.0022 U	<0.0022 U	<0.0025 U	NA	<0.0021 U	<0.0022 U	<0.002 U	<0.0022 U	<0.024 U	<0.0025 U	<0.0025 U	<0.0028 U	<0.0024 U	<0.0031 U
1,1,2-Trichloro-1,2,2-Trifluoroethane	76-13-1	NS	NS	mg/kg	<0.2 U	<0.0023 U	<0.0022 U	<0.0022 U	<0.0025 U	NA	<0.0021 U	<0.0022 U	<0.002 U	<0.0022 U	<0.024 U	<0.0025 U	<0.0025 U	<0.0028 U	<0.0024 U	<0.0031 U
1,1,2-Trichloroethane	79-00-5	NS	NS	mg/kg	<0.2 U	<0.0023 U	<0.0022 U	<0.0022 U	<0.0025 U	NA	<0.0021 U	<0.0022 U	<0.002 U	<0.0022 U	<0.024 U	<0.0025 U	<0.0025 U	<0.0028 U	<0.0024 U	<0.0031 U
1,1-Dichloroethane	75-34-3	0.27	26	mg/kg	<0.2 U	<0.0023 U	<0.0022 U	<0.0022 U	<0.0025 U	NA	<0.0021 U	<0.0022 U	<0.002 U	<0.0022 U	<0.024 U	<0.0025 U	<0.0025 U	<0.0028 U	<0.0024 U	<0.0031 U
1,1-Dichloroethene	75-35-4	0.33	100	mg/kg	<0.2 U	<0.0023 U	<0.0022 U	<0.0022 U	<0.0025 U	NA	<0.0021 U	<0.0022 U	<0.002 U	<0.0022 U	<0.024 U	<0.0025 U	<0.0025 U	<0.0028 U	<0.0024 U	<0.0031 U
1,2,3-Trichlorobenzene	87-61-6	NS	NS	mg/kg	0.2 JD	<0.0023 U	<0.0022 U	<0.0022 U	<0.0025 U	NA	<0.0021 U	<0.0022 U	<0.002 U	<0.0022 U	<0.024 U	<0.0025 U	<0.0025 U	<0.0028 U	<0.0024 U	<0.0031 U
1,2,3-Trichloropropane	96-18-4	NS	NS	mg/kg	0.5 D	<0.0023 U	<0.0022 U	<0.0022 U	<0.0025 U	NA	<0.0021 U	<0.0022 U	<0.002 U	<0.0022 U	<0.024 U	<0.0025 U	<0.0025 U	<0.0028 U	<0.0024 U	<0.0031 U
1,2,4-Trichlorobenzene	120-82-1	NS	NS	mg/kg	<0.2 U	<0.0023 U	<0.0022 U	<0.0022 U	<0.0025 U	NA	<0.0021 U	<0.0022 U	<0.002 U	<0.0022 U	<0.024 U	<0.0025 U	<0.0025 U	<0.0028 U	<0.0024 U	<0.0031 U
1,2,4-Trimethylbenzene	95-63-6	3.6	52	mg/kg	<0.2 U	<0.0023 U	<0.0022 U	<0.0022 U	<0.0025 U	NA	<0.0021 U	<0.0022 U	<0.002 U	<0.0022 U	<0.024 U	<0.0025 U	<0.0025 U	<0.0028 U	<0.0024 U	<0.0031 U
1,2-Dibromo-3-Chloropropane	96-12-8	NS	NS	mg/kg	<0.2 U	<0.0023 U	<0.0022 U	<0.0022 U	<0.0025 U	NA	<0.0021 U	<0.0022 U	<0.002 U	<0.0022 U	<0.024 U	<0.0025 U	<0.0025 U	<0.0028 U	<0.0024 U	<0.0031 U
1,2-Dibromoethane (Ethylene Dibromide)	106-93-4	NS	NS	mg/kg	<0.2 U	<0.0023 U	<0.0022 U	<0.0022 U	<0.0025 U	NA	<0.0021 U	<0.0022 U	<0.002 U	<0.0022 U	<0.024 U	<0.0025 U	<0.0025 U	<0.0028 U	<0.0024 U	<0.0031 U
1,2-Dichlorobenzene	95-50-1	1.1	100	mg/kg	<0.2 U	<0.0023 U	<0.0022 U	<0.0022 U	<0.0025 U	NA	<0.0021 U	<0.0022 U	<0.002 U	<0.0022 U	<0.024 U	<0.0025 U	<0.0025 U	<0.0028 U	<0.0024 U	<0.0031 U
1,2-Dichloroethane	107-06-2	0.02	3.1	mg/kg	<0.2 U	<0.0023 U	<0.0022 U	<0.0022 U	<0.0025 U	NA	0.003 J	0.0031 J	0.0027 J	<0.0022 U	<0.024 U	<0.0025 U	<0.0025 U	<0.0028 U	<0.0024 U	<0.0031 U
1,2-Dichloropropane	78-87-5	NS	NS	mg/kg	<0.2 U	<0.0023 U	<0.0022 U	<0.0022 U	<0.0025 U	NA	<0.0021 U	<0.0022 U	<0.002 U	<0.0022 U	<0.024 U	<0.0025 U	<0.0025 U	<0.0028 U	<0.0024 U	<0.0031 U
1,3,5-Trimethylbenzene (Mesitylene)	108-67-8	8.4	52	mg/kg	<0.2 U	<0.0023 U	<0.0022 U	<0.0022 U	<0.0025 U	NA	<0.0021 U	<0.0022 U	<0.002 U	<0.0022 U	<0.024 U	<0.0025 U	<0.0025 U	<0.0028 U	<0.0024 U	<0.0031 U
1,3-Dichlorobenzene	541-73-1	2.4	49	mg/kg	<0.2 U	<0.0023 U	<0.0022 U	<0.0022 U	<0.0025 U	NA	<0.0021 U	<0.0022 U	<0.002 U	<0.0022 U	<0.024 U	<0.0025 U	<0.0025 U	<0.0028 U	<0.0024 U	<0.0031 U
1,4-Dichlorobenzene	106-46-7	1.8	13	mg/kg	<0.2 U	<0.0023 U	<0.0022 U	<0.0022 U	<0.0025 U	NA	<0.0021 U	<0.0022 U	<0.002 U	<0.0022 U	<0.024 U	<0.0025 U	<0.0025 U	<0.0028 U	<0.0024 U	<0.0031 U
1,4-Dioxane (P-Dioxane)	123-91-1	0.1	13	mg/kg	<4 U	<0.046 U	<0.044 U	<0.044 U	<0.05 U	NA	<0.042 U	<0.044 U	<0.039 U	<0.044 U	<0.49 U	<0.049 U	<0.049 U	<0.055 U	<0.049 U	<0.061 U
2-Hexanone (MBK)	591-78-6	NS	NS	mg/kg	<0.2 U	<0.0023 U	<0.0022 U	<0.0022 U	<0.0025 U	NA	<0.0021 U	<0.0022 U	<0.002 U	<0.0022 U	<0.024 U	<0.0025 U	<0.0025 U	<0.0028 U	<0.0024 U	<0.0031 U
Acetone	67-64-1	0.05	100	mg/kg	<0.4 U	0.015	0.027	0.012	0.0058 J	NA	0.0067 J	<0.0044 U	0.0049 J	0.016	<0.049 U	<0.0049 U	<0.0049 U	<0.0055 U	0.038	0.038
Acrolein	107-02-8	NS	NS	mg/kg	<0.4 U	<0.0046 U	<0.0044 U	<0.0044 U	<0.005 U	NA	<0.0042 U	<0.0044 U	<0.0039 U	<0.0044 U	<0.049 U	<0.0049 U	<0.0049 U	<0.0055 U	<0.0049 U	<0.0061 U
Acrylonitrile	107-13-1	NS	NS	mg/kg	<0.2 U	<0.0023 U	<0.0022 U	<0.0022 U	<0.0025 U	NA	<0.0021 U	<0.0022 U	<0.002 U	<0.0022 U	<0.024 U	<0.0025 U	<0.0025 U	<0.0028 U	<0.0024 U	<0.0031 U
Benzene	71-43-2	0.06	4.8	mg/kg	<0.2 U	<0.0023 U	<0.0022 U	<0.0022 U	<0.0025 U	NA	<0.0021 U	<0.0022 U	<0.002 U	<0.0022 U	<0.024 U	<0.0025 U	<0.0025 U	<0.0028 U	<0.0024 U	<0.0031 U
Bromochloromethane	74-97-5	NS	NS	mg/kg	<0.2 U	<0.0023 U	<0.0022 U	<0.0022 U	<0.0025 U	NA	<0.0021 U	<0.0022 U	<0.002 U	<0.0022 U	<0.024 U	<0.0025 U	<0.0025 U	<0.0028 U	<0.0024 U	<0.0031 U
Bromodichloromethane	75-27-4	NS	NS	mg/kg	<0.2 U	<0.0023 U	<0.0022 U	<0.0022 U	<0.0025 U	NA	<0.0021 U	<0.0022 U	<0.002 U	<0.0022 U	<0.024 U	<0.0025 U	<0.0025 U	<0.0028 U	<0.0024 U	<0.0031 U
Bromoform	75-25-2	NS	NS	mg/kg	<0.2 U	<0.0023 U	<0.0022 U	<0.0022 U	<0.0025 U	NA	<0.0021 U	<0.0022 U	<0.002 U	<0.0022 U	<0.024 U	<0.0025 U	<0.0025 U	<0.0028 U	<0.0024 U	<0.0031 U
Bromomethane	74-83-9	NS	NS	mg/kg	<0.2 U	<0.0023 U	<0.0022 U	<0.0022 U	<0.0025 U	NA	<0.0021 U	<0.0022 U	<0.002 U	<0.0022 U	<0.024 U	<0.0025 U	<0.0025 U	<0.0028 U	<0.0024 U	<0.0031 U
Carbon Disulfide	75-15-0	NS	NS	mg/kg	<0.2 U	<0.0023 U	0.0045	0.0025 J	<0.0025 U	NA	<0.0021 U	<0.0022 U	<0.002 U	0.017	<0.024 U	<0.0025 U	<0.0025 U	<0.0028 U	<0.0024 U	<0.0031 U
Carbon Tetrachloride	56-23-5	0.76	2.4	mg/kg	<0.2 U	<0.0023 U	<0.0022 U	<0.0022 U	<0.0025 U	NA	<0.0021 U	<0.0022 U	<0.002 U	<0.0022 U	<0.024 U	<0.0025 U	<0.0025 U	<0.0028 U	<0.0024 U	<0.0031 U
Chlorobenzene	108-90-7	1.1	100	mg/kg	<0.2 U	<0.0023 U	<0.0022 U	<0.0022 U	<0.0025 U	NA	<0.0021 U	<0.0022 U	<0.002 U	<0.0022 U	<0.024 U	<0.0025 U	<0.0025 U	<0.0028 U	<0.0024 U	<0.0031 U
Chloroethane	75-00-3	NS	NS	mg/kg	<0.2 U	<0.0023 U	<0.0022 U	<0.0022 U	<0.0025 U	NA	<0.0021 U	<0.0022 U	<0.002 U	<0.0022 U	<0.024 U	<0.0025 U	<0.0025 U	<0.0028 U	<0.0024 U	<0.0031 U
Chloroform	67-66-3	0.37	49	mg/kg	<0.2 U	<0.0023 U	<0.0022 U	<0.0022 U	<0.0025 U	NA	<0.0021 U	<0.0022 U	<0.002 U	<0.0022 U	<0.024 U	<0.0025 U	<0.0025 U	<0.0028 U	<0.0024 U	<0.0031 U
Chloromethane	74-87-3	NS	NS	mg/kg	<0.2 U	<0.0023 U	<0.0022 U	<0.0022 U	<0.0025 U	NA	<0.0021 U	<0.0022 U	<0.002 U	<0.0022 U	<0.024 U	<0.0025 U	<0.0025 U	<0.0028 U	<0.0024 U	<0.0031 U
Cis-1,2-Dichloroethene	156-59-2	0.25	100	mg/kg	<0.2 U	<0.0023 U	<0.0022 U	<0.0022 U	<0.0025 U	NA	<0.0021 U	<0.0022 U	<0.002 U	<0.0022 U	<0.024 U	<0.0025 U	<0.0025 U	<0.0028 U	<0.0024 U	<0.0031 U
Cis-1,3-Dichloropropene	10061-01-5	NS	NS	mg/kg	<0.2 U	<0.0023 U	<0.0022 U	<0.0022 U	<0.0025 U	NA	<0.0021 U	<0.0022 U	<0.002 U	<0.0022 U	<0.024 U	<0.0025 U	<0.0025 U	<0.0028 U	<0.0024 U	<0.0031 U
Cyclohexane	110-82-7	NS	NS	mg/kg	<0.2 U	<0.0023 U	<0.0022 U	<0.0022 U	<0.0025 U	NA	<0.0021 U	<0.0022 U	<0.002 U	<0.0022 U	<0.024 U	<0.0025 U	<0.0025 U	<0.0028 U	<0.0024 U	<0.0031 U
Dibromochloromethane	124-48-1	NS	NS	mg/kg	<0.2 U	<0.0023 U	<0.0022 U	<0.0022 U	<0.0025 U	NA	<0.0021 U	<0.0022 U	<0.002 U	<0.0022 U	<0.024 U	<0.0025 U	<0.0025 U	<0.0028 U	<0.0024 U	<0.0031 U
Dibromomethane	74-95-3	NS	NS	mg/kg	<0.2 U	<0.0023 U	<0.0022 U	<0.0022 U	<0.0025 U	NA	<0.0021 U	<0.0022 U	<0.002 U	<0.0022 U	<0.024 U	<0.0025 U	<0.0025 U	<0.0028 U	<0.0024 U	<0.0031 U
Dichlorodifluoromethane	75-71-8	NS	NS	mg/kg	<0.2 U	<0.0023 U	<0.0022 U	<0.0022 U	<0.0025 U	NA	<0.0021 U	<0.0022 U	<0.002 U	<0.0022 U	<0.024 U	<0.0025 U	<0.0025 U	<0.0028 U	<0.0024 U	<0.0031 U
Ethylbenzene	100-41-4	1	41	mg/kg	<0.2 U	<0.0023 U	<0.0022 U	<0.0022 U	<0.0025 U	NA	<0.0021 U	<0.0022 U	<0.002 U	<0.0022 U	<0.024 U	<0.0025 U	<0.0025 U	<0.0028 U	<0.0024 U	<0.0031 U
Hexachlorobutadiene	87-68-3	NS	NS	mg/kg	<0.2 U	<0.0023 U	<0.0022 U	<0.0022 U	<0.0025 U	NA	<0.0021 U	<0.0022 U	<0.002 U	<0.0022 U	<0.024 U	<0.0025 U	<0.0025 U	<0.0028 U	<0.0024 U	<0.0031 U
Isopropylbenzene (Cumene)	98-82-8	NS	NS	mg/kg	0.34 JD	<0.0023 U	<0.0022 U	<0.0022 U	<0.0025 U	NA	<0.0021 U	<0.0022 U	<0.002 U	<0.0022 U	<0.024 U	<0.0025 U	<0.0025 U	<0.0028 U	<0.0024 U	<0.0031 U
M,P-Xylene	179601-23-1	NS	NS	mg/kg	<0.4 U	<0.0046 U	<0.0044 U	<0.0044 U	<0.005 U	NA	<0.0042 U	<0.0044 U	<0.0039 U	<0.0044 U	<0.049 U	<0.0049 U	<0.0049 U	<0.0055 U	<0.0049 U	<0.0061 U
Methyl Acetate	79-20-9	NS	NS	mg/kg	<0.2 U	<0.0023 U	<0.0022 U	<0.0022 U	<0.0025 U	NA	0.0025 J	<0.0022 U	<0.002 U	<0.0022 U	<0.024 U	<0.0025 U	<0.0025 U	<0.0028 U	<0.0024 U	<0.0031 U
Methyl Ethyl Ketone (2-Butanone)	78-93-3	**0.12**	100	mg/kg	**0.26 JD**	0.0031 J	0.006	0.0027 J	<0.0025 U	NA	<0.0021 U	<0.0022 U	<0.002 U	0.0029 J	<0.024 U	<0.0025 U	<0.0025 U	<0.0028 U	<0.0024 U	<0.0031 U
Methyl Isobutyl Ketone (4-Methyl-2-Pentanone)	108-10-1	NS	NS	mg/kg	<0.2 U	<0.0023 U	<0.0022 U	<0.0022 U	<0.0025 U	NA	<0.0021 U	<0.0022 U	<0.002 U	<0.0022 U	<0.024 U	<0.0025 U	<0.0025 U	<0.0028 U	<0.0024 U	<0.0031 U
Methylcyclohexane	108-87-2	NS	NS	mg/kg	0.43 D	<0.0023 U	<0.0022 U	<0.0022 U	<0.0025 U	NA	<0.0021 U	<0.0022 U	<0.002 U	<0.0022 U	<0.024 U	<0.0025 U	<0.0025 U	<0.0028 U	<0.0024 U	<0.0031 U
Methylene Chloride	75-09-2	**0.05**	100	mg/kg	<0.4 U	<0.0046 U	<0.0044 U	<0.0044 U	<0.005 U	NA	<0.0042 U	<0.0044 U	<0.0039 U	<0.0044 U	**0.14**	<0.0049 U	0.0069 J	<0.0055 U	<0.0049 U	<0.0061 U
n-Butylbenzene	104-51-8	12	100	mg/kg	0.76 D	<0.0023 U	<0.0022 U	0.0027 J	<0.0025 U	NA	<0.0021 U	<0.0022 U	<0.002 U	<0.0022 U	<0.024 U	<0.0025 U	<0.0025 U	<0.0028 U	<0.0024 U	<0.0031 U
n-Propylbenzene	103-65-1	3.9	100	mg/kg	0.68 D	<0.0023 U	<0.0022 U	<0.0022 U	<0.0025 U	NA	<0.0021 U	<0.0022 U	<0.002 U	<0.0022 U	0.028 J	<0.0025 U	<0.0025 U	<0.0028 U	<0.0024 U	<0.0031 U
o-Xylene (1,2-Dimethylbenzene)	95-47-6	NS	NS	mg/kg	<0.2 U	<0.0023 U	<0.0022 U	<0.0022 U	<0.0025 U	NA	<0.0021 U	<0.0022 U	<0.002 U	<0.0022 U	<0.024 U	<0.0025 U	<0.0025 U	<0.0028 U	<0.0024 U	<0.0031 U
p-Cymene (p-Isopropyltoluene)	CYMP	NS	NS	mg/kg	<0.2 U	<0.0023 U	<0.0022 U	<0.0022 U	<0.0025 U	NA	<0.0021 U	<0.0022 U	<0.002 U	<0.0022 U	<0.024 U	<0.0025 U	<0.0025 U	<0.0028 U	<0.0024 U	<0.0031 U
Sec-Butylbenzene	135-98-8	11	100	mg/kg	0.82 D	<0.0023 U	0.0074	<0.0022 U	<0.0025 U	NA	<0.0021 U	<0.0022 U	<0.002 U	<0.0022 U	0.079	<0.0025 U	<0.0025 U	<0.0028 U	<0.0024 U	<0.0031 U
Styrene	100-42-5	NS	NS	mg/kg	<0.2 U	<0.0023 U	<0.0022 U	<0.0022 U	<0.0025 U	NA	<0.0021 U	<0.0022 U	<0.002 U	<0.0022 U	<0.024 U	<0.0025 U	<0.0025 U	<0.0028 U	<0.0024 U	<0.0031 U
T-Butylbenzene	98-06-6	5.9	100	mg/kg	<0.2 U	<0.0023 U	<0.0022 U	<0.0022 U	<0.0025 U	NA	<0.0021 U	<0.0022 U	<0.002 U	<0.0022 U	<0.024 U	<0.0025 U	<0.0025 U	<0.0028 U	<0.0024 U	<0.0031 U
Tert-Butyl Alcohol	75-65-0	NS	NS	mg/kg	<0.2 U	<0.0023 U	<0.0022 U	<0.0022 U	<0.0025 U	NA	<0.0021 U	<0.0022 U	<0.002 U	<0.0022 U	<0.024 U	<0.0025 U	<0.0025 U	<0.0028 U	<0.0024 U	<0.0031 U
Tert-Butyl Methyl Ether	1634-04-4	0.93	100	mg/kg	<0.2 U	<0.0023 U	<0.0022 U	<0.0022 U	<0.0025 U	NA	<0.0021 U	<0.0022 U	<0.002 U	<0.0022 U	<0.024 U	<0.0025 U	<0.0025 U	<0.0028 U	<0.0024 U	<0.0031 U
Tetrachloroethene (PCE)	127-18-4	1.3	19	mg/kg	<0.2 U	<0.0023 U	<0.0022 U	<0.0022 U	<0.0025 U	NA	<0.0021 U	<0.0022 U	<0.002 U	<0.0022 U	<0.024 U	<0.0025 U	<0.0025 U	<0.0028 U	<0.0024 U	<0.0031 U
Toluene	108-88-3	0.7	100	mg/kg	<0.2 U	<0.0023 U	<0.0022 U	<0.0022 U	<0.0025 U	NA	<0.0021 U	<0.0022 U	<0.002 U	<0.0022 U	<0.024 U	<0.0025 U	<0.0025 U	<0.0028 U	<0.0024 U	<0.0031 U
Total Xylenes	1330-20-7	0.26	100	mg/kg	<0.61 U	<0.0069 U	<0.0066 U	<0.0066 U	<0.0075 U	NA	<0.0062 U	<0.0066 U	<0.0059 U	<0.0066 U	<0.073 U	<0.0074 U	<0.0074 U	<0.0083 U	<0.0073 U	<0.0092 U
Trans-1,2-Dichloroethene	156-60-5	0.19	100	mg/kg	<0.2 U	<0.0023 U	<0.0022 U	<0.0022 U	<0.0025 U	NA	<0.0021 U	<0.0022 U	<0.002 U	<0.0022 U	<0.024 U	<0.0025 U	<0.0025 U	<0.0028 U	<0.0024 U	<0.0031 U
Trans-1,3-Dichloropropene	10061-02-6	NS	NS	mg/kg	<0.2 U	<0.0023 U	<0.0022 U	<0.0022 U	<0.0025 U	NA	<0.0021 U	<0.0022 U	<0.002 U	<0.0022 U	<0.024 U	<0.0025 U	<0.0025 U	<0.0028 U	<0.0024 U	<0.0031 U
Trichloroethene (TCE)	79-01-6	0.47	21	mg/kg	<0.2 U	<0.0023 U	<0.0022 U	<0.0022 U	<0.0025 U	NA	<0.0021 U	<0.0022 U	<0.002 U	<0.0022 U	<0.024 U	<0.0025 U	<0.0025 U	<0.0028 U	<0.0024 U	<0.0031 U
Trichlorofluoromethane	75-69-4	NS	NS	mg/kg	<0.2 U	<0.0023 U	<0.0022 U	<0.0022 U	<0.0025 U	NA	<0.0021 U	<0.0022 U	<0.002 U	<0.0022 U	<0.024 U	<0.0025 U	<0.0025 U	<0.0028 U	<0.0024 U	<0.0031 U
Vinyl Chloride	75-01-4	0.02	0.9	mg/kg	<0.2 U	<0.0023 U	<0.0022 U	<0.0022 U	<0.0025 U	NA	<0.0021 U	<0.0022 U	<0.002 U	<0.0022 U	<0.024 U	<0.0025 U	<0.0025 U	<0.0028 U	<0.0024 U	<0.0031 U

Table 2
Phase II Environmental Site Investigation Report
Soil Sample Analytical Results

2-16 South Main St, 15 East Broadway, and 106 Westchester Avenue
Port Chester, New York
Langan Project No.: 170653201

Analyte	CAS Number	NYSDEC Part 375 Unrestricted Use SCOs	NYSDEC Part 375 Restricted Use Restricted-Residential SCOs	Location	EB01	EB02	EB03	EB04	EB05	EB06	EB07	EB07	EB08	EB09	EB10	EB11	EB12	EB13	EB14	EB15
				Sample Name	EB01_2-3	EB02_0-1	EB03_3-4	EB04_0.5-1.5	EB05_0-1	EB06_0.5-1.5	EB07_2-3	BDUP01_06172	EB08_0-1	EB09_0-1	EB10_0-1	EB11_2-3	EB12_2-3	EB13_4-5	EB14_0.5-1.5	EB15_0.5-1.5
				Sample Date	6/16/2021	6/16/2021	6/16/2021	6/16/2021	6/16/2021	6/16/2021	6/17/2021	6/17/2021	6/17/2021	6/30/2021	6/30/2021	6/30/2021	9/21/2021	9/21/2021	9/21/2021	9/21/2021
				Sample Depth	2-3	0-1	3-4	0.5-1.5	0-1	0.5-1.5	2-3	2-3	0-1	0-1	0-1	2-3	2-3	4-5	0.5-1.5	0.5-1.5
				Unit	Result	Result	Result	Result	Result	Result	Result	Result	Result	Result	Result	Result	Result	Result	Result	Result
Semivolatile Organic Compounds																				
1,2,4,5-Tetrachlorobenzene	95-94-3	NS	NS	mg/kg	<0.0903 U	<0.0984 U	<0.0902 U	<0.0948 U	<0.0902 U	NA	<0.0977 U	<0.0976 U	<0.0888 U	<0.104 U	<0.0934 U	<0.0931 U	<0.0929 U	<0.0925 U	<0.0927 U	<0.109 U
1,2-Diphenylhydrazine	122-66-7	NS	NS	mg/kg	<0.0453 U	<0.0493 U	<0.0452 U	<0.0475 U	<0.0452 U	NA	<0.049 U	<0.0489 U	<0.0445 U	<0.0523 U	<0.0468 U	<0.0467 U	<0.0465 U	<0.0464 U	<0.0465 U	<0.0545 U
1,4-Dioxane (P-Dioxane)	123-91-1	0.1	13	mg/kg	<0.0196 U	<0.0196 U	<0.0196 U	<0.0196 U	<0.0196 U	NA	<0.0196 U	<0.0196 U	<0.0196 U	<0.0189 U	<0.0185 U	<0.0187 U	<0.0196 U	<0.0187 U	<0.0196 U	<0.019 U
2,3,4,6-Tetrachlorophenol	58-90-2	NS	NS	mg/kg	<0.0903 U	<0.0984 U	<0.0902 U	<0.0948 U	<0.0902 U	NA	<0.0977 U	<0.0976 U	<0.0888 U	<0.104 U	<0.0934 U	<0.0931 U	<0.0929 U	<0.0925 U	<0.0927 U	<0.109 U
2,4,5-Trichlorophenol	95-95-4	NS	NS	mg/kg	<0.0453 U	<0.0493 U	<0.0452 U	<0.0475 U	<0.0452 U	NA	<0.049 U	<0.0489 U	<0.0445 U	<0.0523 U	<0.0468 U	<0.0467 U	<0.0465 U	<0.0464 U	<0.0465 U	<0.0545 U
2,4,6-Trichlorophenol	88-06-2	NS	NS	mg/kg	<0.0453 U	<0.0493 U	<0.0452 U	<0.0475 U	<0.0452 U	NA	<0.049 U	<0.0489 U	<0.0445 U	<0.0523 U	<0.0468 U	<0.0467 U	<0.0465 U	<0.0464 U	<0.0465 U	<0.0545 U
2,4-Dichlorophenol	120-83-2	NS	NS	mg/kg	<0.0453 U	<0.0493 U	<0.0452 U	<0.0475 U	<0.0452 U	NA	<0.049 U	<0.0489 U	<0.0445 U	<0.0523 U	<0.0468 U	<0.0467 U	<0.0465 U	<0.0464 U	<0.0465 U	<0.0545 U
2,4-Dimethylphenol	105-67-9	NS	NS	mg/kg	<0.0453 U	<0.0493 U	<0.0452 U	<0.0475 U	<0.0452 U	NA	<0.049 U	<0.0489 U	<0.0445 U	<0.0523 U	<0.0468 U	<0.0467 U	<0.0465 U	<0.0464 U	<0.0465 U	<0.0545 U
2,4-Dinitrophenol	51-28-5	NS	NS	mg/kg	<0.0903 U	<0.0984 U	<0.0902 U	<0.0948 U	<0.0902 U	NA	<0.0977 U	<0.0976 U	<0.0888 U	<0.104 U	<0.0934 U	<0.0931 U	<0.0929 U	<0.0925 U	<0.0927 U	<0.109 U
2,4-Dinitrotoluene	121-14-2	NS	NS	mg/kg	<0.0453 U	<0.0493 U	<0.0452 U	<0.0475 U	<0.0452 U	NA	<0.049 U	<0.0489 U	<0.0445 U	<0.0523 U	<0.0468 U	<0.0467 U	<0.0465 U	<0.0464 U	<0.0465 U	<0.0545 U
2,6-Dinitrotoluene	606-20-2	NS	NS	mg/kg	<0.0453 U	<0.0493 U	<0.0452 U	<0.0475 U	<0.0452 U	NA	<0.049 U	<0.0489 U	<0.0445 U	<0.0523 U	<0.0468 U	<0.0467 U	<0.0465 U	<0.0464 U	<0.0465 U	<0.0545 U
2-Chloronaphthalene	91-58-7	NS	NS	mg/kg	<0.0453 U	<0.0493 U	<0.0452 U	<0.0475 U	<0.0452 U	NA	<0.049 U	<0.0489 U	<0.0445 U	<0.0523 U	<0.0468 U	<0.0467 U	<0.0465 U	<0.0464 U	<0.0465 U	<0.0545 U
2-Chlorophenol	95-57-8	NS	NS	mg/kg	<0.0453 U	<0.0493 U	<0.0452 U	<0.0475 U	<0.0452 U	NA	<0.049 U	<0.0489 U	<0.0445 U	<0.0523 U	<0.0468 U	<0.0467 U	<0.0465 U	<0.0464 U	<0.0465 U	<0.0545 U
2-Methylnaphthalene	91-57-6	NS	NS	mg/kg	8.59 D	<0.0493 U	0.599 D	<0.0475 U	<0.0452 U	NA	<0.049 U	<0.0489 U	<0.0445 U	<0.0523 U	<0.0468 U	<0.0467 U	<0.0465 U	<0.0464 U	<0.0465 U	<0.0545 U
2-Methylphenol (o-Cresol)	95-48-7	0.33	100	mg/kg	<0.0453 U	<0.0493 U	<0.0452 U	<0.0475 U	<0.0452 U	NA	<0.049 U	<0.0489 U	<0.0445 U	<0.0523 U	<0.0468 U	<0.0467 U	<0.0465 U	<0.0464 U	<0.0465 U	<0.0545 U
2-Nitroaniline	88-74-4	NS	NS	mg/kg	<0.0903 U	<0.0984 U	<0.0902 U	<0.0948 U	<0.0902 U	NA	<0.0977 U	<0.0976 U	<0.0888 U	<0.104 U	<0.0934 U	<0.0931 U	<0.0929 U	<0.0925 U	<0.0927 U	<0.109 U
2-Nitrophenol	88-75-5	NS	NS	mg/kg	<0.0453 U	<0.0493 U	<0.0452 U	<0.0475 U	<0.0452 U	NA	<0.049 U	<0.0489 U	<0.0445 U	<0.0523 U	<0.0468 U	<0.0467 U	<0.0465 U	<0.0464 U	<0.0465 U	<0.0545 U
3 & 4 Methylphenol (m&p Cresol)	65794-96-9	0.33	100	mg/kg	<0.0453 U	<0.0493 U	<0.0452 U	<0.0475 U	<0.0452 U	NA	<0.049 U	<0.0489 U	<0.0445 U	<0.0523 U	<0.0468 U	<0.0467 U	<0.0465 U	<0.0464 U	<0.0465 U	<0.0545 U
3,3'-Dichlorobenzidine	91-94-1	NS	NS	mg/kg	<0.0453 U	<0.0493 U	<0.0452 U	<0.0475 U	<0.0452 U	NA	<0.049 U	<0.0489 U	<0.0445 U	<0.0523 U	<0.0468 U	<0.0467 U	<0.0465 U	<0.0464 U	<0.0465 U	<0.0545 U
3-Nitroaniline	99-09-2	NS	NS	mg/kg	<0.0903 U	<0.0984 U	<0.0902 U	<0.0948 U	<0.0902 U	NA	<0.0977 U	<0.0976 U	<0.0888 U	<0.104 U	<0.0934 U	<0.0931 U	<0.0929 U	<0.0925 U	<0.0927 U	<0.109 U
4,6-Dinitro-2-Methylphenol	534-52-1	NS	NS	mg/kg	<0.0903 U	<0.0984 U	<0.0902 U	<0.0948 U	<0.0902 U	NA	<0.0977 U	<0.0976 U	<0.0888 U	<0.104 U	<0.0934 U	<0.0931 U	<0.0929 U	<0.0925 U	<0.0927 U	<0.109 U
4-Bromophenyl Phenyl Ether	101-55-3	NS	NS	mg/kg	<0.0453 U	<0.0493 U	<0.0452 U	<0.0475 U	<0.0452 U	NA	<0.049 U	<0.0489 U	<0.0445 U	<0.0523 U	<0.0468 U	<0.0467 U	<0.0465 U	<0.0464 U	<0.0465 U	<0.0545 U
4-Chloro-3-Methylphenol	59-50-7	NS	NS	mg/kg	<0.0453 U	<0.0493 U	<0.0452 U	<0.0475 U	<0.0452 U	NA	<0.049 U	<0.0489 U	<0.0445 U	<0.0523 U	<0.0468 U	<0.0467 U	<0.0465 U	<0.0464 U	<0.0465 U	<0.0545 U
4-Chloroaniline	106-47-8	NS	NS	mg/kg	<0.0453 U	<0.0493 U	<0.0452 U	<0.0475 U	<0.0452 U	NA	<0.049 U	<0.0489 U	<0.0445 U	<0.0523 U	<0.0468 U	<0.0467 U	<0.0465 U	<0.0464 U	<0.0465 U	<0.0545 U
4-Chlorophenyl Phenyl Ether	7005-72-3	NS	NS	mg/kg	<0.0453 U	<0.0493 U	<0.0452 U	<0.0475 U	<0.0452 U	NA	<0.049 U	<0.0489 U	<0.0445 U	<0.0523 U	<0.0468 U	<0.0467 U	<0.0465 U	<0.0464 U	<0.0465 U	<0.0545 U
4-Nitroaniline	100-01-6	NS	NS	mg/kg	<0.0903 U	<0.0984 U	<0.0902 U	<0.0948 U	<0.0902 U	NA	<0.0977 U	<0.0976 U	<0.0888 U	<0.104 U	<0.0934 U	<0.0931 U	<0.0929 U	<0.0925 U	<0.0927 U	<0.109 U
4-Nitrophenol	100-02-7	NS	NS	mg/kg	<0.0903 U	<0.0984 U	<0.0902 U	<0.0948 U	<0.0902 U	NA	<0.0977 U	<0.0976 U	<0.0888 U	<0.104 U	<0.0934 U	<0.0931 U	<0.0929 U	<0.0925 U	<0.0927 U	<0.109 U
Acenaphthene	83-32-9	20	100	mg/kg	1.18 D	0.124 D	0.767 D	<0.0475 U	<0.0452 U	NA	<0.049 U	<0.0489 U	<0.0445 U	<0.0523 U	0.226 D	<0.0467 U	<0.0465 U	<0.0464 U	<0.0465 U	<0.0545 U
Acenaphthylene	208-96-8	100	100	mg/kg	<0.0453 U	<0.0493 U	<0.0452 U	<0.0475 U	<0.0452 U	NA	<0.049 U	<0.0489 U	<0.0445 U	<0.0523 U	<0.0468 U	0.0751 JD	<0.0465 U	<0.0464 U	<0.0465 U	<0.0545 U
Acetophenone	98-86-2	NS	NS	mg/kg	<0.0453 U	<0.0493 U	<0.0452 U	<0.0475 U	<0.0452 U	NA	<0.049 U	<0.0489 U	<0.0445 U	<0.0523 U	<0.0468 U	<0.0467 U	<0.0465 U	<0.0464 U	<0.0465 U	<0.0545 U
Aniline (Phenylamine, Aminobenzene)	62-53-3	NS	NS	mg/kg	<0.181 U	<0.197 U	<0.181 U	<0.19 U	<0.181 U	NA	<0.196 U	<0.195 U	<0.178 U	<0.209 U	<0.187 U	<0.186 U	<0.186 U	<0.185 U	<0.186 U	<0.218 U
Anthracene	120-12-7	100	100	mg/kg	0.778 D	0.134 D	0.703 D	<0.0475 U	<0.0452 U	NA	<0.049 U	<0.0489 U	<0.0445 U	<0.0523 U	0.126 D	0.0893 JD	<0.0465 U	<0.0464 U	<0.0465 U	<0.0545 U
Atrazine	1912-24-9	NS	NS	mg/kg	<0.0453 U	<0.0493 U	<0.0452 U	<0.0475 U	<0.0452 U	NA	<0.049 U	<0.0489 U	<0.0445 U	<0.0523 U	<0.0468 U	<0.0467 U	<0.0465 U	<0.0464 U	<0.0465 U	<0.0545 U
Benzaldehyde	100-52-7	NS	NS	mg/kg	<0.0453 U	<0.0493 U	<0.0452 U	<0.0475 U	<0.0452 U	NA	<0.049 U	<0.0489 U	<0.0445 U	<0.0523 U	<0.0468 U	<0.0467 U	<0.0465 U	<0.0464 U	<0.0465 U	<0.0545 U
Benzidine	92-87-5	NS	NS	mg/kg	<0.181 U	<0.197 U	<0.181 U	<0.19 U	<0.181 U	NA	<0.196 U	<0.195 U	<0.178 U	<0.209 U	<0.187 U	<0.186 U	<0.186 U	<0.185 U	<0.186 U	<0.218 U
Benzo(a)anthracene	56-55-3	1	1	mg/kg	<0.0453 U	<0.0493 U	<0.0452 U	<0.0475 U	<0.0452 U	NA	<0.049 U	<0.0489 U	<0.0445 U	<0.0523 U	<0.0468 U	0.291 D	<0.0465 U	<0.0464 U	<0.0465 U	<0.0545 U
Benzo(a)pyrene	50-32-8	1	1	mg/kg	<0.0453 U	<0.0493 U	<0.0452 U	<0.0475 U	<0.0452 U	NA	<0.049 U	<0.0489 U	<0.0445 U	<0.0523 U	<0.0468 U	0.362 D	<0.0465 U	<0.0464 U	<0.0465 U	<0.0545 U
Benzo(b)fluoranthene	205-99-2	1	1	mg/kg	<0.0453 U	<0.0493 U	<0.0452 U	<0.0475 U	<0.0452 U	NA	<0.049 U	<0.0489 U	<0.0445 U	<0.0523 U	<0.0468 U	0.353 D	<0.0465 U	<0.0464 U	<0.0465 U	<0.0545 U
Benzo(g,h,i)Perylene	191-24-2	100	100	mg/kg	<0.0453 U	<0.0493 U	<0.0452 U	<0.0475 U	<0.0452 U	NA	<0.049 U	<0.0489 U	<0.0445 U	<0.0523 U	<0.0468 U	0.26 D	<0.0465 U	<0.0464 U	<0.0465 U	<0.0545 U
Benzo(k)fluoranthene	207-08-9	0.8	3.9	mg/kg	<0.0453 U	<0.0493 U	<0.0452 U	<0.0475 U	<0.0452 U	NA	<0.049 U	<0.0489 U	<0.0445 U	<0.0523 U	<0.0468 U	0.334 D	<0.0465 U	<0.0464 U	<0.0465 U	<0.0545 U
Benzoic Acid	65-85-0	NS	NS	mg/kg	<0.0453 U	<0.0493 U	<0.0452 U	<0.0475 U	<0.0452 U	NA	<0.049 U	<0.0489 U	<0.0445 U	<0.0523 U	<0.0468 U	<0.0467 U	<0.0465 U	<0.0464 U	<0.0465 U	<0.0545 U
Benzyl Alcohol	100-51-6	NS	NS	mg/kg	<0.0453 U	<0.0493 U	<0.0452 U	<0.0475 U	<0.0452 U	NA	<0.049 U	<0.0489 U	<0.0445 U	<0.0523 U	<0.0468 U	<0.0467 U	<0.0465 U	<0.0464 U	<0.0465 U	<0.0545 U
Benzyl Butyl Phthalate	85-68-7	NS	NS	mg/kg	<0.0453 U	<0.0493 U	<0.0452 U	<0.0475 U	<0.0452 U	NA	<0.049 U	<0.0489 U	<0.0445 U	<0.0523 U	<0.0468 U	<0.0467 U	<0.0465 U	<0.0464 U	<0.0465 U	<0.0545 U
Biphenyl (Diphenyl)	92-52-4	NS	NS	mg/kg	<0.0453 U	<0.0493 U	<0.0452 U	<0.0475 U	<0.0452 U	NA	<0.049 U	<0.0489 U	<0.0445 U	<0.0523 U	0.458 D	<0.0467 U	<0.0465 U	<0.0464 U	<0.0465 U	<0.0545 U
Bis(2-chloroethoxy) methane	111-91-1	NS	NS	mg/kg	<0.0453 U	<0.0493 U	<0.0452 U	<0.0475 U	<0.0452 U	NA	<0.049 U	<0.0489 U	<0.0445 U	<0.0523 U	<0.0468 U	<0.0467 U	<0.0465 U	<0.0464 U	<0.0465 U	<0.0545 U
Bis(2-chloroethyl) ether (2-chloroethyl ether)	111-44-4	NS	NS	mg/kg	<0.0453 U	<0.0493 U	<0.0452 U	<0.0475 U	<0.0452 U	NA	<0.049 U	<0.0489 U	<0.0445 U	<0.0523 U	<0.0468 U	<0.0467 U	<0.0465 U	<0.0464 U	<0.0465 U	<0.0545 U
Bis(2-chloroisopropyl) ether	108-60-1	NS	NS	mg/kg	<0.0453 U	<0.0493 U	<0.0452 U	<0.0475 U	<0.0452 U	NA	<0.049 U	<0.0489 U	<0.0445 U	<0.0523 U	<0.0468 U	<0.0467 U	<0.0465 U	<0.0464 U	<0.0465 U	<0.0545 U
Bis(2-ethylhexyl) phthalate	117-81-7	NS	NS	mg/kg	0.0686 JD	0.0787 JD	0.0714 JD	0.0833 JD	0.121 D	NA	<0.049 U	<0.0489 U	<0.0445 U	<0.0523 U	<0.0468 U	0.122 D	<0.0465 U	<0.0464 U	0.0704 JD	<0.0545 U
Caprolactam	105-60-2	NS	NS	mg/kg	<0.0903 U	<0.0984 U	<0.0902 U	<0.0948 U	<0.0902 U	NA	<0.0977 U	<0.0976 U	<0.0888 U	<0.104 U	<0.0934 U	<0.0931 U	<0.0929 U	<0.0925 U	<0.0927 U	<0.109 U
Carbazole	86-74-8	NS	NS	mg/kg	<0.0453 U	<0.0493 U	<0.0452 U	<0.0475 U	<0.0452 U	NA	<0.049 U	<0.0489 U	<0.0445 U	<0.0523 U	<0.0468 U	0.0945 D	<0.0465 U	<0.0464 U	<0.0465 U	<0.0545 U
Chrysene	218-01-9	1	3.9	mg/kg	0.0614 JD	<0.0493 U	0.07 JD	<0.0475 U	<0.0452 U	NA	<0.049 U	<0.0489 U	<0.0445 U	<0.0523 U	<0.0468 U	0.446 D	<0.0465 U	<0.0464 U	0.0504 JD	<0.0545 U
Dibenz(a,h)anthracene	53-70-3	0.33	0.33	mg/kg	<0.0453 U	<0.0493 U	<0.0452 U	<0.0475 U	<0.0452 U	NA	<0.049 U	<0.0489 U	<0.0445 U	<0.0523 U	<0.0468 U	0.0506 JD	<0.0465 U	<0.0464 U	<0.0465 U	<0.0545 U
Dibenzofuran	132-64-9	7	59	mg/kg	<0.0453 U	<0.0493 U	<0.0452 U	<0.0475 U	<0.0452 U	NA	<0.049 U	<0.0489 U	<0.0445 U	<0.0523 U	<0.0468 U	0.0536 JD	<0.0465 U	<0.0464 U	<0.0465 U	<0.0545 U
Dibutyl phthalate	84-74-2	NS	NS	mg/kg	<0.0453 U	<0.0493 U	<0.0452 U	<0.0475 U	<0.0452 U	NA	<0.049 U	<0.0489 U	<0.0445 U	<0.0523 U	<0.0468 U	<0.0467 U	<0.0465 U	<0.0464 U	<0.0465 U	<0.0545 U
Diethyl phthalate	84-66-2	NS	NS	mg/kg	<0.0453 U	<0.0493 U	<0.0452 U	<0.0475 U	<0.0452 U	NA	<0.049 U	<0.0489 U	<0.0445 U	<0.0523 U	<0.0468 U	<0.0467 U	<0.0465 U	<0.0464 U	<0.0465 U	<0.0545 U
Dimethyl phthalate	131-11-3	NS	NS	mg/kg	<0.0453 U	<0.0493 U	<0.0452 U	<0.0475 U	<0.0452 U	NA	<0.049 U	<0.0489 U	<0.0445 U	<0.0523 U	<0.0468 U	<0.0467 U	<0.0465 U	<0.0464 U	<0.0465 U	<0.0545 U
Dioctyl phthalate	117-84-0	NS	NS	mg/kg	<0.0453 U	<0.0493 U	<0.0452 U	<0.0475 U	<0.0452 U	NA	<0.049 U	<0.0489 U	<0.0445 U	<0.0523 U	<0.0468 U	<0.0467 U	<0.0465 U	<0.0464 U	<0.0465 U	<0.0545 U
Diphenylamine	122-39-4	NS	NS	mg/kg	<0.0903 U	<0.0984 U	<0.0902 U	<0.0948 U	<0.0902 U	NA	<0.0977 U	<0.0976 U	<0.0888 U	<0.104 U	<0.0934 U	<0.0931 U	<0.0929 U	<0.0925 U	<0.0927 U	<0.109 U
Fluoranthene	206-44-0	100	100	mg/kg	0.153 D	0.0661 JD	0.156 D	<0.0475 U	<0.0452 U	NA	<0.049 U	<0.0489 U	0.0597 JD	<0.0523 U	<0.0468 U	0.889 D	<0.0465 U	<0.0464 U	0.0978 D	<0.0545 U
Fluorene	86-73-7	30	100	mg/kg	2.51 D	0.109 D	1.04 D	<0.0475 U	<0.0452 U	NA	<0.049 U	<0.0489 U	<0.0445 U	<0.0523 U	0.895 D	0.0521 JD	<0.0465 U	<0.0464 U	<0.0465 U	<0.0545 U
Hexachlorobenzene	118-74-1	0.33	1.2	mg/kg	<0.0453 U	<0.0493 U	<0.0452 U	<0.0475 U	<0.0452 U	NA	<0.049 U	<0.0489 U	<0.0445 U	<0.0523 U	<0.0468 U	<0.0467 U	<0.0465 U	<0.0464 U	<0.0465 U	<0.0545 U
Hexachlorobutadiene	87-68-3	NS	NS	mg/kg	<0.0453 U	<0.0493 U	<0.0452 U	<0.0475 U	<0.0452 U	NA	<0.049 U	<0.0489 U	<0.0445 U	<0.0523 U	<0.0468 U	<0.0467 U	<0.0465 U	<0.0464 U	<0.0465 U	<0.0545 U
Hexachlorocyclopentadiene	77-47-4	NS	NS	mg/kg	<0.0453 U	<0.0493 U	<0.0452 U	<0.0475 U	<0.0452 U	NA	<0.049 U	<0.0489 U	<0.0445 U	<0.0523 U	<0.0468 U	<0.0467 U	<0.0465 U	<0.0464 U	<0.0465 U	<0.0545 U
Hexachloroethane	67-72-1	NS	NS	mg/kg	<0.0453 U	<0.0493 U	<0.0452 U	<0.0475 U	<0.0452 U	NA	<0.049 U	<0.0489 U	<0.0445 U	<0.0523 U	<0.0468 U	<0.0467 U	<0.0465 U	<0.0464 U	<0.0465 U	<0.0545 U
Indeno(1,2,3-cd)pyrene	193-39-5	0.5	0.5	mg/kg	<0.0453 U	<0.0493 U	<0.0452 U	<0.0475 U	<0.0452 U	NA	<0.049 U	<0.0489 U	<0.0445 U	<0.0523 U	<0.0468 U	0.299 D	<0.0465 U	<0.0464 U	<0.0465 U	<0.0545 U
Isophorone	78-59-1	NS	NS	mg/kg	<0.0453 U	<0.0493 U	<0.0452 U	<0.0475 U	<0.0452 U	NA	<0.049 U	<0.0489 U	<0.0445 U	<0.0523 U	<0.0468 U	<0.0467 U	<0.0465 U	<0.0464 U	<0.0465 U	<0.0545 U
Naphthalene	91-20-3	12	100	mg/kg	<0.0453 U	<0.0493 U	<0.0452 U	<0.0475 U	<0.0452 U	NA	<0.049 U	<0.0489 U	<0.0445 U	<0.0523 U	<0.0468 U	0.0543 JD	<0.0465 U	<0.0464 U	<0.0465 U	<0.0545 U
Nitrobenzene	98-95-3	NS	NS	mg/kg	<0.0453 U	<0.0493 U	<0.0452 U	<0.0475 U	<0.0452 U	NA	<0.049 U	<0.0489 U	<0.0445 U	<0.0523 U	<0.0468 U	<0.0467 U	<0.0465 U	<0.0464 U	<0.0465 U	<0.0545 U
n-Nitrosodimethylamine	62-75-9	NS	NS	mg/kg	<0.0453 U	<0.0493 U	<0.0452 U	<0.0475 U	<0.0452 U	NA	<0.049 U	<0.0489 U	<0.0445 U	<0.0523 U	<0.0468 U	<0.0467 U	<0.0465 U	<0.0464 U	<0.0465 U	<0.0545 U
n-Nitrosodi-N-Propylamine	621-64-7	NS	NS	mg/kg	<0.0453 U	<0.0493 U	<0.0452 U	<0.0475 U	<0.0452 U	NA	<0.049 U	<0.0489 U	<0.0445 U	<0.0523 U	<0.0468 U	<0.0467 U	<0.0465 U	<0.0464 U	<0.0465 U	<0.0545 U
n-Nitrosodiphenylamine	86-30-6	NS	NS	mg/kg	<0.0453 U	<0.0493 U	<0.0452 U	<0.0475 U	<0.0452 U	NA	<0.049 U	<0.0489 U	<0.0445 U	<0.0523 U	<0.0468 U	<0.0467 U	<0.0465 U	<0.0464 U	<0.0465 U	<0.0545 U
Pentachlorophenol	87-86-5	0.8	6.7	mg/kg	<0.0453 U	<0.0493 U	<0.0452 U	<0.0475 U	<0.0452 U	NA	<0.049 U	<0.0489 U	<0.0445 U	<0.0523 U	<0.0468 U	<0.0467 U	<0.0465 U	<0.0464 U	<0.0465 U	<0.0545 U
Phenanthrene	85-01-8	100	100	mg/kg	6.39 D	<0.0493 U	1.51 D	<0.0475 U	<0.0452 U	NA	<0.049 U	<0.0489 U	<0.0445 U	<0.0523 U	0.701 D	0.774 D	<0.0465 U	<0.0464 U	0.086 JD	<0.0545 U
Phenol	108-95-2	0.33	100	mg/kg	<0.0453 U	<0.0493 U	<0.0452 U	<0.0475 U	<0.0452 U	NA	<0.049 U	<0.0489 U	<0.0445 U	<0.0523 U	<0.0468 U	<0.0467 U	<0.0465 U	<0.0464 U	<0.0465 U	<0.0545 U
Pyrene	129-00-0	100	100	mg/kg	1.22 D	0.27 D	1.13 D	0.542 D	<0.0452 U	NA	<0.049 U	<0.0489 U	0.0561 JD	<0.0523 U	0.0716 JD	0.765 D	<0.0465 U	<0.0464 U	0.0801 JD	<0.0545 U
Pyridine	110-86-1	NS	NS	mg/kg	<0.181 U	<0.197 U	<0.181 U	<0.19 U	<0.181 U	NA	<0.196 U	<0.195 U	<0.178 U	<0.209 U	<0.187 U	<0.186 U	<0.186 U	<0.185 U	<0.186 U	<0.218 U

Table 2
Phase II Environmental Site Investigation Report
Soil Sample Analytical Results

2-16 South Main St, 15 East Broadway, and 106 Westchester Avenue
Port Chester, New York
Langan Project No.: 170653201

Analyte	CAS Number	NYSDEC Part 375 Unrestricted Use SCOs	NYSDEC Part 375 Restricted Use Restricted-Residential SCOs	Location	EB01	EB02	EB03	EB04	EB05	EB06	EB07	EB07	EB08	EB09	EB10	EB11	EB12	EB13	EB14	EB15
				Sample Name	EB01_2-3	EB02_0-1	EB03_3-4	EB04_0.5-1.5	EB05_0-1	EB06_0.5-1.5	EB07_2-3	BDUP01_06172	EB08_0-1	EB09_0-1	EB10_0-1	EB11_2-3	EB12_2-3	EB13_4-5	EB14_0.5-1.5	EB15_0.5-1.5
				Sample Date	6/16/2021	6/16/2021	6/16/2021	6/16/2021	6/16/2021	6/16/2021	6/17/2021	6/17/2021	6/17/2021	6/30/2021	6/30/2021	6/30/2021	9/21/2021	9/21/2021	9/21/2021	9/21/2021
				Sample Depth	2-3	0-1	3-4	0.5-1.5	0-1	0.5-1.5	2-3	2-3	0-1	0-1	0-1	2-3	2-3	4-5	0.5-1.5	0.5-1.5
				Unit	Result	Result	Result	Result	Result	Result	Result	Result	Result	Result	Result	Result	Result	Result	Result	Result
Pesticides																				
4,4'-DDD	72-54-8	0.0033	13	mg/kg	<0.0018 U	<0.00195 U	<0.00181 U	<0.00189 U	<0.00178 U	NA	<0.00192 U	<0.00192 U	<0.00175 U	<0.00203 U	<0.00184 U	<0.0018 U	<0.00182 U	<0.0018 U	<0.00183 U	<0.00213 U
4,4'-DDE	72-55-9	0.0033	8.9	mg/kg	<0.0018 U	<0.00195 U	<0.00181 U	<0.00189 U	<0.00178 U	NA	<0.00192 U	<0.00192 U	<0.00175 U	<0.00203 U	<0.00184 U	<0.0018 U	<0.00182 U	<0.0018 U	<0.00183 U	<0.00213 U
4,4'-DDT	50-29-3	0.0033	7.9	mg/kg	<0.0018 U	<0.00195 U	<0.00181 U	<0.00189 U	<0.00178 U	NA	<0.00192 U	<0.00192 U	<0.00175 U	<0.00203 U	<0.00184 U	<0.0018 U	<0.00182 U	<0.0018 U	<0.00183 U	<0.00213 U
Aldrin	309-00-2	0.005	0.097	mg/kg	<0.0018 U	<0.00195 U	<0.00181 U	<0.00189 U	<0.00178 U	NA	<0.00192 U	<0.00192 U	<0.00175 U	<0.00203 U	<0.00184 U	<0.0018 U	<0.00182 U	<0.0018 U	<0.00183 U	<0.00213 U
Alpha BHC (Alpha Hexachlorocyclohexane)	319-84-6	0.02	0.48	mg/kg	<0.0018 U	<0.00195 U	<0.00181 U	<0.00189 U	<0.00178 U	NA	<0.00192 U	<0.00192 U	<0.00175 U	<0.00203 U	<0.00184 U	<0.0018 U	<0.00182 U	<0.0018 U	<0.00183 U	<0.00213 U
Alpha Chlordane	5103-71-9	0.094	4.2	mg/kg	<0.0018 U	<0.00195 U	<0.00181 U	<0.00189 U	<0.00178 U	NA	<0.00192 U	<0.00192 U	<0.00175 U	<0.00203 U	<0.00184 U	<0.0018 U	<0.00182 U	<0.0018 U	<0.00183 U	<0.00213 U
Alpha Endosulfan	959-98-8	2.4	24	mg/kg	<0.0018 U	<0.00195 U	<0.00181 U	<0.00189 U	<0.00178 U	NA	<0.00192 U	<0.00192 U	<0.00175 U	<0.00203 U	<0.00184 U	<0.0018 U	<0.00182 U	<0.0018 U	<0.00183 U	<0.00213 U
Beta Bhc (Beta Hexachlorocyclohexane)	319-85-7	0.036	0.36	mg/kg	<0.0018 U	<0.00195 U	<0.00181 U	<0.00189 U	<0.00178 U	NA	<0.00192 U	<0.00192 U	<0.00175 U	<0.00203 U	<0.00184 U	<0.0018 U	<0.00182 U	<0.0018 U	<0.00183 U	<0.00213 U
Beta Endosulfan	33213-65-9	2.4	24	mg/kg	<0.0018 U	<0.00195 U	<0.00181 U	<0.00189 U	<0.00178 U	NA	<0.00192 U	<0.00192 U	<0.00175 U	<0.00203 U	<0.00184 U	<0.0018 U	<0.00182 U	<0.0018 U	<0.00183 U	<0.00213 U
Chlordane (alpha and gamma)	57-74-9	NS	NS	mg/kg	<0.036 U	<0.0391 U	<0.0363 U	<0.0379 U	<0.0357 U	NA	<0.0384 U	<0.0385 U	<0.035 U	<0.0405 U	<0.0368 U	<0.036 U	<0.0364 U	<0.036 U	<0.0366 U	<0.0426 U
Delta Bhc (Delta Hexachlorocyclohexane)	319-86-8	0.04	100	mg/kg	<0.0018 U	<0.00195 U	<0.00181 U	<0.00189 U	<0.00178 U	NA	<0.00192 U	<0.00192 U	<0.00175 U	<0.00203 U	<0.00184 U	<0.0018 U	<0.00182 U	<0.0018 U	<0.00183 U	<0.00213 U
Dieldrin	60-57-1	0.005	0.2	mg/kg	<0.0018 U	<0.00195 U	<0.00181 U	<0.00189 U	<0.00178 U	NA	<0.00192 U	<0.00192 U	<0.00175 U	<0.00203 U	<0.00184 U	<0.0018 U	<0.00182 U	<0.0018 U	<0.00183 U	<0.00213 U
Endosulfan Sulfate	1031-07-8	2.4	24	mg/kg	<0.0018 U	<0.00195 U	<0.00181 U	<0.00189 U	<0.00178 U	NA	<0.00192 U	<0.00192 U	<0.00175 U	<0.00203 U	<0.00184 U	<0.0018 U	<0.00182 U	<0.0018 U	<0.00183 U	<0.00213 U
Endrin	72-20-8	0.014	11	mg/kg	<0.0018 U	<0.00195 U	<0.00181 U	<0.00189 U	<0.00178 U	NA	<0.00192 U	<0.00192 U	<0.00175 U	<0.00203 U	<0.00184 U	<0.0018 U	<0.00182 U	<0.0018 U	<0.00183 U	<0.00213 U
Endrin Aldehyde	7421-93-4	NS	NS	mg/kg	<0.0018 U	<0.00195 U	<0.00181 U	<0.00189 U	<0.00178 U	NA	<0.00192 U	<0.00192 U	<0.00175 U	<0.00203 U	<0.00184 U	<0.0018 U	<0.00182 U	<0.0018 U	<0.00183 U	<0.00213 U
Endrin Ketone	53494-70-5	NS	NS	mg/kg	<0.0018 U	<0.00195 U	<0.00181 U	<0.00189 U	<0.00178 U	NA	<0.00192 U	<0.00192 U	<0.00175 U	<0.00203 U	<0.00184 U	<0.0018 U	<0.00182 U	<0.0018 U	<0.00183 U	<0.00213 U
Gamma Bhc (Lindane)	58-89-9	0.1	1.3	mg/kg	<0.0018 U	<0.00195 U	<0.00181 U	<0.00189 U	<0.00178 U	NA	<0.00192 U	<0.00192 U	<0.00175 U	<0.00203 U	<0.00184 U	<0.0018 U	<0.00182 U	<0.0018 U	<0.00183 U	<0.00213 U
Gamma-Chlordane	5566-34-7	NS	NS	mg/kg	<0.0018 U	<0.00195 U	<0.00181 U	<0.00189 U	<0.00178 U	NA	<0.00192 U	<0.00192 U	<0.00175 U	<0.00203 U	<0.00184 U	<0.0018 U	<0.00182 U	<0.0018 U	<0.00183 U	<0.00213 U
Heptachlor	76-44-8	0.042	2.1	mg/kg	<0.0018 U	<0.00195 U	<0.00181 U	<0.00189 U	<0.00178 U	NA	<0.00192 U	<0.00192 U	<0.00175 U	<0.00203 U	<0.00184 U	<0.0018 U	<0.00182 U	<0.0018 U	<0.00183 U	<0.00213 U
Heptachlor Epoxide	1024-57-3	NS	NS	mg/kg	<0.0018 U	<0.00195 U	<0.00181 U	<0.00189 U	<0.00178 U	NA	<0.00192 U	<0.00192 U	<0.00175 U	<0.00203 U	<0.00184 U	<0.0018 U	<0.00182 U	<0.0018 U	<0.00183 U	<0.00213 U
Methoxychlor	72-43-5	NS	NS	mg/kg	<0.0018 U	<0.00195 U	<0.00181 U	<0.00189 U	<0.00178 U	NA	<0.00192 U	<0.00192 U	<0.00175 U	<0.00203 U	<0.00184 U	<0.0018 U	<0.00182 U	<0.0018 U	<0.00183 U	<0.00213 U
Toxaphene	8001-35-2	NS	NS	mg/kg	<0.18 U	<0.195 U	<0.181 U	<0.189 U	<0.178 U	NA	<0.192 U	<0.192 U	<0.175 U	<0.203 U	<0.184 U	<0.18 U	<0.182 U	<0.18 U	<0.183 U	<0.213 U
Polychlorinated Biphenyls																				
PCB-1016 (Aroclor 1016)	12674-11-2	NS	NS	mg/kg	<0.0182 U	<0.0197 U	<0.0183 U	<0.0191 U	<0.018 U	NA	<0.0194 U	<0.0194 U	<0.0177 U	<0.0205 U	<0.0186 U	<0.0182 U	<0.0184 U	<0.0182 U	<0.0185 U	<0.0215 U
PCB-1221 (Aroclor 1221)	11104-28-2	NS	NS	mg/kg	<0.0182 U	<0.0197 U	<0.0183 U	<0.0191 U	<0.018 U	NA	<0.0194 U	<0.0194 U	<0.0177 U	<0.0205 U	<0.0186 U	<0.0182 U	<0.0184 U	<0.0182 U	<0.0185 U	<0.0215 U
PCB-1232 (Aroclor 1232)	11141-16-5	NS	NS	mg/kg	<0.0182 U	<0.0197 U	<0.0183 U	<0.0191 U	<0.018 U	NA	<0.0194 U	<0.0194 U	<0.0177 U	<0.0205 U	<0.0186 U	<0.0182 U	<0.0184 U	<0.0182 U	<0.0185 U	<0.0215 U
PCB-1242 (Aroclor 1242)	53469-21-9	NS	NS	mg/kg	<0.0182 U	<0.0197 U	<0.0183 U	<0.0191 U	<0.018 U	NA	<0.0194 U	<0.0194 U	<0.0177 U	<0.0205 U	<0.0186 U	<0.0182 U	<0.0184 U	<0.0182 U	<0.0185 U	<0.0215 U
PCB-1248 (Aroclor 1248)	12672-29-6	NS	NS	mg/kg	<0.0182 U	<0.0197 U	<0.0183 U	<0.0191 U	<0.018 U	NA	<0.0194 U	<0.0194 U	<0.0177 U	<0.0205 U	<0.0186 U	<0.0182 U	<0.0184 U	<0.0182 U	<0.0185 U	<0.0215 U
PCB-1254 (Aroclor 1254)	11097-69-1	NS	NS	mg/kg	<0.0182 U	<0.0197 U	<0.0183 U	<0.0191 U	<0.018 U	NA	<0.0194 U	<0.0194 U	<0.0177 U	<0.0205 U	<0.0186 U	<0.0182 U	<0.0184 U	<0.0182 U	<0.0185 U	<0.0215 U
PCB-1260 (Aroclor 1260)	11096-82-5	NS	NS	mg/kg	<0.0182 U	<0.0197 U	<0.0183 U	<0.0191 U	<0.018 U	NA	<0.0194 U	<0.0194 U	<0.0177 U	<0.0205 U	<0.0186 U	<0.0182 U	<0.0184 U	<0.0182 U	<0.0185 U	<0.0215 U
Total PCBs	1336-36-3	0.1	1	mg/kg	<0.0182 U	<0.0197 U	<0.0183 U	<0.0191 U	<0.018 U	NA	<0.0194 U	<0.0194 U	<0.0177 U	<0.0205 U	<0.0186 U	<0.0182 U	<0.0184 U	<0.0182 U	<0.0185 U	<0.0215 U
Metals																				
Aluminum	7429-90-5	NS	NS	mg/kg	7,850	26,200	12,700	11,500	12,400	20,700 B	7,960	7,370	11,100	16,600	17,800	12,700	25,400	15,200	18,800	23,400
Antimony	7440-36-0	NS	NS	mg/kg	<2.74 U	<2.98 U	<2.77 U	<2.89 U	<2.72 U	<2.82 U	<2.95 U	<2.94 U	<2.68 U	<3.15 U	<2.82 U	<2.81 U	<2.83 U	<2.79 U	<2.83 U	<3.29 U
Arsenic	7440-38-2	13	16	mg/kg	1.68	4.68	4.15	2.85	8.23	4.16	<1.77 U	<1.77 U	2.79	3.69	2.52	5.8	<1.7 U	<1.68 U	2.56	<1.98 U
Barium	7440-39-3	350	400	mg/kg	64	261	109	82.9	110	151	51.7	58.4	86	123	147	172	82	144	153	209
Beryllium	7440-41-7	7.2	72	mg/kg	<0.055 U	<0.06 U	<0.055 U	<0.058 U	<0.054 U	<0.056 U	<0.059 U	<0.059 U	<0.054 U	<0.063 U	<0.056 U	<0.056 U	<0.057 U	<0.056 U	<0.057 U	<0.066 U
Cadmium	7440-43-9	2.5	4.3	mg/kg	<0.329 U	0.598	<0.332 U	<0.347 U	0.941	0.373	<0.354 U	<0.353 U	0.354	0.475	0.578	0.945	<0.34 U	<0.335 U	<0.339 U	0.434
Calcium	7440-70-2	NS	NS	mg/kg	2,320 B	2,150 B	1,590 B	4,780 B	18,500 B	5,240 B	2,360 B	2,670 B	1,990 B	27,200 B	21,000 B	4,010 B	2,450 B	5,240 B	43,100 B	7,770 B
Chromium, Hexavalent	18540-29-9	1	110	mg/kg	<0.549 U	<0.596 U	<0.554 U	<0.578 U	<0.544 U	NA	<0.589 U	<0.589 U	<0.536 U	<0.63 U	<0.563 U	<0.562 U	<0.566 U	<0.558 U	<0.565 U	<0.659 U
Chromium, Total	7440-47-3	NS	NS	mg/kg	17.1	48.7	32.4	19.4	19.4	31.5	12.2	11.7	18.6	36.5	34.3	25.1	39.7	20.9	30.9	45.2
Cobalt	7440-48-4	NS	NS	mg/kg	8.16	27.5	18	10.6	8.71	10.3	6.26	6.65	13.5	14.3	15.2	10.1	14	8.85	13.7	19.9
Copper	7440-50-8	**50**	270	mg/kg	43.9	49.1	**122**	36.8	33.8	41.1	26.4	23.4	45.2	33.2	7.71	**50.5**	17.1	18.6	**70.1**	**50.2**
Iron	7439-89-6	NS	NS	mg/kg	12,000	42,800	19,600	15,600	70,000	20,800	10,100 B	11,800 B	17,900 B	22,600	28,300	18,000	23,500	14,700	22,700	33,000
Lead	7439-92-1	**63**	400	mg/kg	5.18	14.3	8.93	34.7	**406**	**744**	57.3	**97**	**70.7**	59.8	14.9	**833**	10.3	40	51	39.9
Magnesium	7439-95-4	NS	NS	mg/kg	3,250	10,200	5,340	4,570	6,200	5,180	2,850	3,000	4,310	7,990	10,100	3,500	5,340 B	3,190 B	8,900 B	11,400 B
Manganese	7439-96-5	1600	2000	mg/kg	155	398	260	209	401	314	104	124	251	361	360	281	370	457	441	616
Mercury	7439-97-6	**0.18**	0.81	mg/kg	0.121	**0.761**	**0.347**	**0.674**	**0.619**	NA	**0.284**	**0.384**	**0.725**	0.115	**0.425**	<0.0337 U	0.0342	0.113	**1.4**	**0.798**
Nickel	7440-02-0	**30**	310	mg/kg	19.8	**36.7**	**47.2**	22.3	16.1	27.3	13.9	15.3	25.6	26.9	26.8	27.6	**35.4**	23.5	28.7	**38.3**
Potassium	7440-09-7	NS	NS	mg/kg	3,510 B	17,200 B	5,580 B	5,460 B	2,730 B	2,450 B	2,460	3,250	4,790	6,250 B	9,140 B	1,560 B	851	978	10,800	15,800
Selenium	7782-49-2	3.9	180	mg/kg	<2.74 U	<2.98 U	<2.77 U	<2.89 U	<2.72 U	<2.82 U	<2.95 U	<2.94 U	<2.68 U	<3.15 U	<2.82 U	<2.81 U	<2.83 U	<2.79 U	<2.83 U	<3.29 U
Silver	7440-22-4	2	180	mg/kg	<0.549 U	<0.596 U	<0.554 U	<0.578 U	<0.544 U	<0.564 U	<0.589 U	<0.589 U	<0.536 U	<0.63 U	<0.563 U	<0.562 U	<0.566 U	<0.558 U	<0.565 U	<0.659 U
Sodium	7440-23-5	NS	NS	mg/kg	138	289	119	151	2,170	910	126	83.2	80.2	236	156	234	152	263	331	270
Thallium	7440-28-0	NS	NS	mg/kg	<2.74 U	<2.98 U	<2.77 U	<2.89 U	<2.72 U	<2.82 U	<2.95 U	<2.94 U	<2.68 U	<3.15 U	<2.82 U	<2.81 U	<2.83 U	<2.79 U	<2.83 U	<3.29 U
Vanadium	7440-62-2	NS	NS	mg/kg	19.1	65.7	32.2	25.4	26.3	34.7	19.9	16	23.8	41.5	45.9	31.4	49.9	26.7	42.2	62.2
Zinc	7440-66-6	**109**	10000	mg/kg	36.8	76.4	72.2	64.7	77.2	107	61.1	69	**181**	95.3	66	**397**	46.7	43.3	66.6	**120**
General Chemistry																				
Solids, Percent	SOLID	NS	NS	Percent	91.1	83.9	90.3	86.6	91.9	88.7	84.8	84.9	93.2	79.3	88.7	89	88.3	89.5	88.5	75.9
Perfluorooctanoic Acid																				
N-ethyl perfluorooctane- sulfonamidoacetic Acid (NEtFOSAA)	2991-50-6	NS	NS	mg/kg	<0.000261 U	<0.000274 U	<0.000253 U	<0.000272 U	<0.000251 U	NA	<0.000272 U	<0.000266 U	<0.000253 U	<0.000306 U	<0.000263 U	<0.000269 U	<0.000282 U	<0.000261 U	<0.000276 U	<0.00031 U
N-methyl perfluorooctane- sulfonamidoacetic Acid (NMeFOSAA)	2355-31-9	NS	NS	mg/kg	<0.000261 U	<0.000274 U	<0.000253 U	<0.000272 U	<0.000251 U	NA	<0.000272 U	<0.000266 U	<0.000253 U	<0.000306 U	<0.000263 U	<0.000269 U	<0.000282 U	<0.000261 U	<0.000276 U	<0.00031 U
Perfluorobutanesulfonic Acid (PFBS)	375-73-5	NS	NS	mg/kg	<0.000261 U	<0.000274 U	<0.000253 U	<0.000272 U	<0.000251 U	NA	<0.000272 U	<0.000266 U	<0.000253 U	<0.000306 U	<0.000263 U	<0.000269 U	<0.000282 U	<0.000261 U	<0.000276 U	<0.00031 U
Perfluorobutanoic acid (PFBA)	375-22-4	NS	NS	mg/kg	<0.000261 U	<0.000274 U	<0.000253 U	<0.000272 U	<0.000251 U	NA	<0.000272 U	<0.000266 U	<0.000253 U	<0.000306 U	<0.000263 U	<0.000269 U	<0.000282 U	<0.000261 U	0.00103	<0.00031 U
Perfluorodecanesulfonic Acid (PFDS)	335-77-3	NS	NS	mg/kg	<0.000261 U	<0.000274 U	0.000569	<0.000272 U	<0.000251 U	NA	<0.000272 U	<0.000266 U	<0.000253 U	<0.000306 U	<0.000263 U	<0.000269 U	<0.000282 U	<0.000261 U	<0.000276 U	0.000457
Perfluorodecanoic Acid (PFDA)	335-76-2	NS	NS	mg/kg	<0.000261 U	<0.000274 U	<0.000253 U	<0.000272 U	<0.000251 U	NA	<0.000272 U	<0.000266 U	<0.000253 U	<0.000306 U	<0.000263 U	<0.000269 U	<0.000282 U	<0.000261 U	<0.000276 U	<0.00031 U
Perfluorododecanoic Acid (PFDoA)	307-55-1	NS	NS	mg/kg	<0.000261 U	<0.000274 U	<0.000253 U	<0.000272 U	<0.000251 U	NA	<0.000272 U	<0.000266 U	<0.000253 U	<0.000306 U	<0.000263 U	<0.000269 U	<0.000282 U	<0.000261 U	<0.000276 U	<0.00031 U
Perfluoroheptanesulfonic Acid (PFHpS)	375-92-8	NS	NS	mg/kg	<0.000261 U	<0.000274 U	<0.000253 U	<0.000272 U	<0.000251 U	NA	<0.000272 U	<0.000266 U	<0.000253 U	<0.000306 U	<0.000263 U	<0.000269 U	<0.000282 U	<0.000261 U	<0.000276 U	<0.00031 U
Perfluoroheptanoic acid (PFHpA)	375-85-9	NS	NS	mg/kg	<0.000261 U	<0.000274 U	<0.000253 U	<0.000272 U	<0.000251 U	NA	<0.000272 U	<0.000266 U	<0.000253 U	<0.000306 U	<0.000263 U	<0.000269 U	<0.000282 U	<0.000261 U	<0.000276 U	<0.00031 U
Perfluorohexanesulfonic Acid (PFHxS)	355-46-4	NS	NS	mg/kg	<0.000261 U	<0.000274 U	<0.000253 U	<0.000272 U	<0.000251 U	NA	<0.000272 U	<0.000266 U	<0.000253 U	<0.000306 U	<0.000263 U	0.000942	<0.000282 U	<0.000261 U	<0.000276 U	<0.00031 U
Perfluorohexanoic Acid (PFHxA)	307-24-4	NS	NS	mg/kg	<0.000261 U	<0.000274 U	<0.000253 U	<0.000272 U	<0.000251 U	NA	<0.000272 U	<0.000266 U	<0.000253 U	<0.000306 U	<0.000263 U	<0.000269 U	<0.000282 U	<0.000261 U	<0.000276 U	<0.00031 U
Perfluorononanoic Acid (PFNA)	375-95-1	NS	NS	mg/kg	<0.000261 U	<0.000274 U	<0.000253 U	<0.000272 U	<0.000251 U	NA	<0.000272 U	<0.000266 U	<0.000253 U	<0.000306 U	<0.000263 U	<0.000269 U	<0.000282 U	<0.000261 U	<0.000276 U	<0.00031 U
Perfluorooctanesulfonamide (FOSA)	754-91-6	NS	NS	mg/kg	<0.000261 U	<0.000274 U	<0.000253 U	<0.000272 U	<0.000251 U	NA	<0.000272 U	<0.000266 U	<0.000253 U	<0.000306 U	<0.000263 U	<0.000269 U	<0.000282 U	<0.000261 U	<0.000276 U	<0.00031 U
Perfluorooctanesulfonic Acid (PFOS)	1763-23-1	**0.00088**	0.044	mg/kg	<0.000261 U	<0.000274 U	<0.000253 U	<0.000272 U	<0.000251 U	NA	<0.000272 U	0.000267	<0.000253 U	0.000317	<0.000263 U	**0.00888**	<0.000282 U	<0.000261 U	<0.000276 U	0.000431
Perfluorooctanoic Acid (PFOA)	335-67-1	0.00066	0.033	mg/kg	<0.000261 U	<0.000274 U	<0.000253 U	<0.000272 U	<0.000251 U	NA	<0.000272 U	<0.000266 U	<0.000253 U	<0.000306 U	<0.000263 U	0.000457	<0.000282 U	<0.000261 U	<0.000276 U	<0.00031 U
Perfluoropentanoic Acid (PFPeA)	2706-90-3	NS	NS	mg/kg	<0.000261 U	<0.000274 U	<0.000253 U	<0.000272 U	<0.000251 U	NA	<0.000272 U	<0.000266 U	<0.000253 U	<0.000306 U	<0.000263 U	0.00035	<0.000282 U	<0.000261 U	<0.000276 U	<0.00031 U
Perfluorotetradecanoic Acid (PFTA)	376-06-7	NS	NS	mg/kg	<0.000261 U	<0.000274 U	<0.000253 U	<0.000272 U	<0.000251 U	NA	<0.000272 U	<0.000266 U	<0.000253 U	<0.000306 U	<0.000263 U	<0.000269 U	<0.000282 U	<0.000261 U	<0.000276 U	<0.00031 U
Perfluorotridecanoic Acid (PFTrDA)	72629-94-8	NS	NS	mg/kg	<0.000261 U	<0.000274 U	<0.000253 U	<0.000272 U	<0.000251 U	NA	<0.000272 U	<0.000266 U	<0.000253 U	<0.000306 U	<0.000263 U	<0.000269 U	<0.000282 U	<0.000261 U	<0.000276 U	<0.00031 U
Perfluoroundecanoic Acid (PFUnA)	2058-94-8	NS	NS	mg/kg	<0.000261 U	<0.000274 U	<0.000253 U	<0.000272 U	<0.000251 U	NA	<0.000272 U	<0.000266 U	<0.000253 U	<0.000306 U	<0.000263 U	<0.000269 U	<0.000282 U	<0.000261 U	<0.000276 U	<0.00031 U
Sodium 1H,1H,2H,2H-Perfluorodecane Sulfonate (8:2) (8:2FTS)	39108-34-4	NS	NS	mg/kg	<0.000261 U	<0.000274 U	<0.000253 U	<0.000272 U	<0.000251 U	NA	<0.000272 U	<0.000266 U	<0.000253 U	<0.000306 U	<0.000263 U	<0.000269 U	<0.000282 U	<0.000261 U	<0.000276 U	<0.00031 U
Sodium 1H,1H,2H,2H-Perfluorooctane Sulfonate (6:2) (6:2FTS)	27619-97-2	NS	NS	mg/kg	<0.000261 U	<0.000274 U	<0.000253 U	<0.000272 U	<0.000251 U	NA	<0.000272 U	<0.000266 U	<0.000253 U	<0.000306 U	<0.000263 U	<0.000269 U	<0.000282 U	<0.000261 U	<0.000276 U	<0.00031 U

Table 2
Phase II Environmental Site Investigation Report
Soil Sample Analytical Results

2-16 South Main St, 15 East Broadway, and 106 Westchester Avenue
Port Chester, New York
Langan Project No.: 170653201

Notes:
CAS - Chemical Abstract Service
NS - No standard
mg/kg - milligram per kilogram
NA - Not analyzed
RL - Reporting limit
<RL - Not detected
Soil sample analytical results are compared to the New York State Department of Environmental Conservation (NYSDEC) Title 6 of the Official Compilation of New York Codes, Rules, and Regulations (NYCRR) Part 375 Unrestricted Use and Restricted Use Restricted-Residential Soil Cleanup Objectives (SCO).
Soil sample analytical results are compared to the New York State Department of Environmental Conservation (NYSDEC) Part 375 Remedial Programs Guidelines for Sampling and Analysis of Per- and Polyfluoroalkyl Substances (PFAS) Unrestricted Use and Restricted Use Restricted Residential Guidance Values (January 2021).
Criterion comparisons for 3- & 4-methylphenol (m&p cresol) are provided for reference. Promulgated SCOs are for 3-methylphenol (m-cresol) and 4-methylphenol (p-cresol).

Qualifiers:
D - The concentration reported is a result of a diluted sample.
J - The analyte was detected above the method detection limit (MDL), but below the reporting limit (RL); therefore, the result is an estimated concentration.
U - The analyte was analyzed for, but was not detected at a level greater than or equal to the RL; the value shown in the table is the RL.
B - The analyte was found in the associated analysis batch blank.

Exceedance Summary:
10 - Result exceeds Unrestricted Use SCOs
10 - Result exceeds Restricted Use Restricted-Residential SCOs

Table 3
Phase II Environmental Site Investigation Report
Groundwater Sample Analytical Results

2-16 South Main St, 15 East Broadway, and 106 Westchester Avenue
Port Chester, New York
Langan Project No.: 170653201

Analyte	CAS Number	NYSDEC SGVs	Location	MW01	MW02	MW03	MW04
			Sample Name	MW01_061721	MW02_061721	MW03_063021	MW04_063021
			Sample Date	6/17/2021	6/17/2021	6/30/2021	6/30/2021
			Unit	Result	Result	Result	Result
Volatile Organic Compounds							
1,1,1,2-Tetrachloroethane	630-20-6	5	ug/l	<0.2 U	<0.2 U	<0.2 U	<0.2 U
1,1,1-Trichloroethane	71-55-6	5	ug/l	<0.2 U	<0.2 U	<0.2 U	<0.2 U
1,1,2,2-Tetrachloroethane	79-34-5	5	ug/l	<0.2 U	<0.2 U	<0.2 U	<0.2 U
1,1,2-Trichloro-1,2,2-Trifluoroethane	76-13-1	5	ug/l	<0.2 U	<0.2 U	<0.2 U	<0.2 U
1,1,2-Trichloroethane	79-00-5	1	ug/l	<0.2 U	<0.2 U	<0.2 U	0.21 J
1,1-Dichloroethane	75-34-3	5	ug/l	<0.2 U	<0.2 U	<0.2 U	<0.2 U
1,1-Dichloroethene	75-35-4	5	ug/l	<0.2 U	<0.2 U	<0.2 U	<0.2 U
1,2,3-Trichlorobenzene	87-61-6	5	ug/l	<0.2 U	<0.2 U	<0.2 U	<0.2 U
1,2,3-Trichloropropane	96-18-4	0.04	ug/l	<0.2 U	<0.2 U	<0.2 U	<0.2 U
1,2,4-Trichlorobenzene	120-82-1	5	ug/l	<0.2 U	<0.2 U	<0.2 U	<0.2 U
1,2,4-Trimethylbenzene	95-63-6	5	ug/l	<0.2 U	<0.2 U	<0.2 U	<0.2 U
1,2-Dibromo-3-Chloropropane	96-12-8	0.04	ug/l	<0.2 U	<0.2 U	<0.2 U	<0.2 U
1,2-Dibromoethane (Ethylene Dibromide)	106-93-4	0.0006	ug/l	<0.2 U	<0.2 U	<0.2 U	<0.2 U
1,2-Dichlorobenzene	95-50-1	3	ug/l	<0.2 U	<0.2 U	<0.2 U	<0.2 U
1,2-Dichloroethane	107-06-2	0.6	ug/l	<0.2 U	<0.2 U	<0.2 U	<0.2 U
1,2-Dichloropropane	78-87-5	1	ug/l	<0.2 U	<0.2 U	<0.2 U	<0.2 U
1,3,5-Trimethylbenzene (Mesitylene)	108-67-8	5	ug/l	<0.2 U	<0.2 U	<0.2 U	<0.2 U
1,3-Dichlorobenzene	541-73-1	3	ug/l	<0.2 U	<0.2 U	<0.2 U	<0.2 U
1,4-Dichlorobenzene	106-46-7	3	ug/l	<0.2 U	<0.2 U	<0.2 U	<0.2 U
1,4-Dioxane (P-Dioxane)	123-91-1	NS	ug/l	<40 U	<40 U	<40 U	<40 U
2-Hexanone (MBK)	591-78-6	50	ug/l	<0.2 U	<0.2 U	0.78	<0.2 U
Acetone	67-64-1	50	ug/l	1.03 J	7.45	1.23 J	1.03 J
Acrolein	107-02-8	5	ug/l	<0.2 U	<0.2 U	<0.2 U	<0.2 U
Acrylonitrile	107-13-1	5	ug/l	<0.2 U	<0.2 U	<0.2 U	<0.2 U
Benzene	71-43-2	1	ug/l	<0.2 U	<0.2 U	0.39 J	<0.2 U
Bromochloromethane	74-97-5	5	ug/l	<0.2 U	<0.2 U	<0.2 U	<0.2 U
Bromodichloromethane	75-27-4	50	ug/l	<0.2 U	<0.2 U	<0.2 U	<0.2 U
Bromoform	75-25-2	50	ug/l	<0.2 U	<0.2 U	<0.2 U	<0.2 U
Bromomethane	74-83-9	5	ug/l	<0.2 U	<0.2 U	<0.2 U	<0.2 U
Carbon Disulfide	75-15-0	60	ug/l	1.22	<0.2 U	0.25 J	0.31 J
Carbon Tetrachloride	56-23-5	5	ug/l	<0.2 U	<0.2 U	<0.2 U	<0.2 U
Chlorobenzene	108-90-7	**5**	ug/l	<0.2 U	<0.2 U	**6.36**	<0.2 U
Chloroethane	75-00-3	5	ug/l	<0.2 U	<0.2 U	<0.2 U	<0.2 U
Chloroform	67-66-3	7	ug/l	<0.2 U	3.99	0.82	<0.2 U
Chloromethane	74-87-3	5	ug/l	<0.2 U	<0.2 U	<0.2 U	<0.2 U
Cis-1,2-Dichloroethene	156-59-2	5	ug/l	0.24 J	<0.2 U	<0.2 U	<0.2 U
Cis-1,3-Dichloropropene	10061-01-5	0.4	ug/l	<0.2 U	<0.2 U	<0.2 U	<0.2 U
Cyclohexane	110-82-7	NS	ug/l	0.93	<0.2 U	<0.2 U	<0.2 U
Dibromochloromethane	124-48-1	50	ug/l	<0.2 U	<0.2 U	<0.2 U	<0.2 U
Dibromomethane	74-95-3	5	ug/l	<0.2 U	<0.2 U	<0.2 U	<0.2 U
Dichlorodifluoromethane	75-71-8	5	ug/l	<0.2 U	<0.2 U	<0.2 U	<0.2 U
Ethylbenzene	100-41-4	5	ug/l	<0.2 U	<0.2 U	<0.2 U	<0.2 U
Hexachlorobutadiene	87-68-3	0.5	ug/l	<0.2 U	<0.2 U	<0.2 U	<0.2 U
Isopropylbenzene (Cumene)	98-82-8	**5**	ug/l	**10.1**	<0.2 U	0.2 J	0.39 J
M,P-Xylene	179601-23-1	5	ug/l	<0.5 U	<0.5 U	<0.5 U	<0.5 U
Methyl Acetate	79-20-9	NS	ug/l	<0.2 U	<0.2 U	<0.2 U	<0.2 U
Methyl Ethyl Ketone (2-Butanone)	78-93-3	50	ug/l	<0.2 U	<0.2 U	<0.2 U	<0.2 U
Methyl Isobutyl Ketone (4-Methyl-2-Pentanone	108-10-1	NS	ug/l	<0.2 U	<0.2 U	<0.2 U	<0.2 U
Methylcyclohexane	108-87-2	NS	ug/l	3.97	<0.2 U	<0.2 U	<0.2 U
Methylene Chloride	75-09-2	5	ug/l	<1 U	<1 U	1.81 J	<1 U
n-Butylbenzene	104-51-8	**5**	ug/l	**11.3**	<0.2 U	<0.2 U	<0.2 U
n-Propylbenzene	103-65-1	**5**	ug/l	**19.9**	<0.2 U	<0.2 U	0.42 J
o-Xylene (1,2-Dimethylbenzene)	95-47-6	5	ug/l	0.27 J	<0.2 U	<0.2 U	<0.2 U
p-Cymene (p-Isopropyltoluene)	CYMP	NS	ug/l	<0.2 U	<0.2 U	<0.2 U	0.24 J
Sec-Butylbenzene	135-98-8	**5**	ug/l	**12.5**	<0.2 U	0.39 J	0.81
Styrene	100-42-5	5	ug/l	<0.2 U	<0.2 U	<0.2 U	<0.2 U
T-Butylbenzene	98-06-6	5	ug/l	0.4 J	<0.2 U	<0.2 U	<0.2 U
Tert-Butyl Alcohol	75-65-0	NS	ug/l	<0.5 U	0.8 J	<0.5 U	<0.5 U
Tert-Butyl Methyl Ether	1634-04-4	10	ug/l	<0.2 U	<0.2 U	<0.2 U	3.19
Tetrachloroethene (PCE)	127-18-4	5	ug/l	<0.2 U	<0.2 U	<0.2 U	<0.2 U
Toluene	108-88-3	5	ug/l	<0.2 U	<0.2 U	<0.2 U	<0.2 U
Total Xylenes	1330-20-7	5	ug/l	<0.6 U	<0.6 U	<0.6 U	<0.6 U
Trans-1,2-Dichloroethene	156-60-5	5	ug/l	<0.2 U	<0.2 U	<0.2 U	<0.2 U
Trans-1,3-Dichloropropene	10061-02-6	0.4	ug/l	<0.2 U	<0.2 U	<0.2 U	<0.2 U
Trichloroethene (TCE)	79-01-6	5	ug/l	<0.2 U	<0.2 U	<0.2 U	<0.2 U
Trichlorofluoromethane	75-69-4	5	ug/l	<0.2 U	<0.2 U	<0.2 U	<0.2 U
Vinyl Chloride	75-01-4	2	ug/l	<0.2 U	<0.2 U	<0.2 U	<0.2 U

Table 3
Phase II Environmental Site Investigation Report
Groundwater Sample Analytical Results

2-16 South Main St, 15 East Broadway, and 106 Westchester Avenue
Port Chester, New York
Langan Project No.: 170653201

Analyte	CAS Number	NYSDEC SGVs	Location	MW01	MW02	MW03	MW04
			Sample Name	MW01_061721	MW02_061721	MW03_063021	MW04_063021
			Sample Date	6/17/2021	6/17/2021	6/30/2021	6/30/2021
			Unit	Result	Result	Result	Result
Semivolatile Organic Compounds							
1,2,4,5-Tetrachlorobenzene	95-94-3	5	ug/l	<2.5 U	<2.5 U	<2.5 U	<263 U
1,2-Diphenylhydrazine	122-66-7	0	ug/l	<2.5 U	<2.5 U	<2.5 U	<263 U
2,3,4,6-Tetrachlorophenol	58-90-2	NS	ug/l	<2.5 U	<2.5 U	<2.5 U	<263 U
2,4,5-Trichlorophenol	95-95-4	NS	ug/l	<2.5 U	<2.5 U	<2.5 U	<263 U
2,4,6-Trichlorophenol	88-06-2	NS	ug/l	<2.5 U	<2.5 U	<2.5 U	<263 U
2,4-Dichlorophenol	120-83-2	1	ug/l	<2.5 U	<2.5 U	<2.5 U	<263 U
2,4-Dimethylphenol	105-67-9	1	ug/l	<2.5 U	<2.5 U	<2.5 U	<263 U
2,4-Dinitrophenol	51-28-5	1	ug/l	<2.5 U	<2.5 U	<2.5 U	<263 U
2,4-Dinitrotoluene	121-14-2	5	ug/l	<2.5 U	<2.5 U	<2.5 U	<263 U
2,6-Dinitrotoluene	606-20-2	5	ug/l	<2.5 U	<2.5 U	<2.5 U	<263 U
2-Chloronaphthalene	91-58-7	10	ug/l	<2.5 U	<2.5 U	<2.5 U	<263 U
2-Chlorophenol	95-57-8	NS	ug/l	<2.5 U	<2.5 U	<2.5 U	<263 U
2-Methylnaphthalene	91-57-6	NS	ug/l	135 D	<2.5 U	<2.5 U	<263 U
2-Methylphenol (o-Cresol)	95-48-7	NS	ug/l	<2.5 U	<2.5 U	<2.5 U	<263 U
2-Nitroaniline	88-74-4	5	ug/l	<2.5 U	<2.5 U	<2.5 U	<263 U
2-Nitrophenol	88-75-5	NS	ug/l	<2.5 U	<2.5 U	<2.5 U	<263 U
3 & 4 Methylphenol (m&p Cresol)	65794-96-9	NS	ug/l	<2.5 U	<2.5 U	<2.5 U	<263 U
3,3'-Dichlorobenzidine	91-94-1	5	ug/l	<2.5 U	<2.5 U	<2.5 U	<263 U
3-Nitroaniline	99-09-2	5	ug/l	<2.5 U	<2.5 U	<2.5 U	<263 U
4,6-Dinitro-2-Methylphenol	534-52-1	NS	ug/l	<2.5 U	<2.5 U	<2.5 U	<263 U
4-Bromophenyl Phenyl Ether	101-55-3	NS	ug/l	<2.5 U	<2.5 U	<2.5 U	<263 U
4-Chloro-3-Methylphenol	59-50-7	NS	ug/l	<2.5 U	<2.5 U	<2.5 U	<263 U
4-Chloroaniline	106-47-8	5	ug/l	<2.5 U	<2.5 U	<2.5 U	<263 U
4-Chlorophenyl Phenyl Ether	7005-72-3	NS	ug/l	<2.5 U	<2.5 U	<2.5 U	<263 U
4-Nitroaniline	100-01-6	5	ug/l	<2.5 U	<2.5 U	<2.5 U	<263 U
4-Nitrophenol	100-02-7	NS	ug/l	<5 U	<5 U	<5 U	<526 U
Acenaphthene	83-32-9	**20**	ug/l	0.98	<0.05 U	<0.05 U	**116 D**
Acenaphthylene	208-96-8	NS	ug/l	<0.05 U	<0.05 U	<0.05 U	168 D
Acetophenone	98-86-2	NS	ug/l	<2.5 U	<2.5 U	<2.5 U	<263 U
Aniline (Phenylamine, Aminobenzene)	62-53-3	5	ug/l	<2.5 U	<2.5 U	<2.5 U	<263 U
Anthracene	120-12-7	50	ug/l	2.62	<0.05 U	<0.05 U	<52.6 U
Atrazine	1912-24-9	7.5	ug/l	<0.5 U	<0.5 U	<0.5 U	<526 U
Benzaldehyde	100-52-7	NS	ug/l	<2.5 U	<2.5 U	<2.5 U	<263 U
Benzidine	92-87-5	5	ug/l	<5 U	<5 U	<5 U	<526 U
Benzo(a)anthracene	56-55-3	**0.002**	ug/l	**0.1**	<0.05 U	<0.05 U	<52.6 U
Benzo(a)pyrene	50-32-8	0	ug/l	<0.05 U	<0.05 U	<0.05 U	<52.6 U
Benzo(b)fluoranthene	205-99-2	0.002	ug/l	<0.05 U	<0.05 U	<0.05 U	<52.6 U
Benzo(g,h,i)Perylene	191-24-2	NS	ug/l	<0.05 U	<0.05 U	<0.05 U	<52.6 U
Benzo(k)fluoranthene	207-08-9	0.002	ug/l	<0.05 U	<0.05 U	<0.05 U	<52.6 U
Benzoic Acid	65-85-0	NS	ug/l	<2.5 U	<2.5 U	<2.5 U	<263 U
Benzyl Alcohol	100-51-6	NS	ug/l	<2.5 U	<2.5 U	<2.5 U	<263 U
Benzyl Butyl Phthalate	85-68-7	50	ug/l	<2.5 U	<2.5 U	<2.5 U	<263 U
Biphenyl (Diphenyl)	92-52-4	**5**	ug/l	<2.5 U	<2.5 U	<2.5 U	**2,400 D**
Bis(2-chloroethoxy) methane	111-91-1	5	ug/l	<2.5 U	<2.5 U	<2.5 U	<263 U
Bis(2-chloroethyl) ether (2-chloroethyl ether)	111-44-4	1	ug/l	<1 U	<1 U	<1 U	<105 U
Bis(2-chloroisopropyl) ether	108-60-1	5	ug/l	<2.5 U	<2.5 U	<2.5 U	<263 U
Bis(2-ethylhexyl) phthalate	117-81-7	5	ug/l	<0.5 U	0.59	<0.5 U	<526 U
Caprolactam	105-60-2	NS	ug/l	<2.5 U	<2.5 U	<2.5 U	<263 U
Carbazole	86-74-8	NS	ug/l	<2.5 U	<2.5 U	<2.5 U	<263 U
Chrysene	218-01-9	**0.002**	ug/l	**0.21**	<0.05 U	<0.05 U	<52.6 U
Dibenz(a,h)anthracene	53-70-3	NS	ug/l	<0.05 U	<0.05 U	<0.05 U	<52.6 U
Dibenzofuran	132-64-9	NS	ug/l	<2.5 U	<2.5 U	<2.5 U	<263 U
Dibutyl phthalate	84-74-2	50	ug/l	<2.5 U	<2.5 U	<2.5 U	<263 U
Diethyl phthalate	84-66-2	50	ug/l	<2.5 U	<2.5 U	<2.5 U	<263 U
Dimethyl phthalate	131-11-3	50	ug/l	<2.5 U	<2.5 U	<2.5 U	<263 U
Dioctyl phthalate	117-84-0	50	ug/l	<2.5 U	<2.5 U	<2.5 U	<263 U
Diphenylamine	122-39-4	5	ug/l	<2.5 U	<2.5 U	<2.5 U	<263 U
Fluoranthene	206-44-0	50	ug/l	0.71	<0.05 U	<0.05 U	<52.6 U
Fluorene	86-73-7	**50**	ug/l	1.54	<0.05 U	0.05 B	**63.2 BD**
Hexachlorobenzene	118-74-1	0.04	ug/l	<0.02 U	<0.02 U	<0.02 U	<21.1 U
Hexachlorobutadiene	87-68-3	0.5	ug/l	<0.5 U	<0.5 U	<0.5 U	<526 U
Hexachlorocyclopentadiene	77-47-4	5	ug/l	<5 U	<5 U	<5 U	<526 U
Hexachloroethane	67-72-1	5	ug/l	<0.5 U	<0.5 U	<0.5 U	<526 U
Indeno(1,2,3-cd)pyrene	193-39-5	0.002	ug/l	<0.05 U	<0.05 U	<0.05 U	<52.6 U
Isophorone	78-59-1	50	ug/l	<2.5 U	<2.5 U	<2.5 U	<263 U
Naphthalene	91-20-3	10	ug/l	1.15 B	0.05 B	0.27	<52.6 U
Nitrobenzene	98-95-3	0.4	ug/l	<0.25 U	<0.25 U	<0.25 U	<263 U
n-Nitrosodimethylamine	62-75-9	NS	ug/l	<0.5 U	<0.5 U	<0.5 U	<526 U
n-Nitrosodi-N-Propylamine	621-64-7	NS	ug/l	<2.5 U	<2.5 U	<2.5 U	<263 U
n-Nitrosodiphenylamine	86-30-6	50	ug/l	<2.5 U	<2.5 U	<2.5 U	<263 U
Pentachlorophenol	87-86-5	1	ug/l	<0.25 U	<0.25 U	<0.25 U	<263 U
Phenanthrene	85-01-8	**50**	ug/l	2.3	<0.05 U	<0.05 U	**316 D**
Phenol	108-95-2	1	ug/l	<2.5 U	<2.5 U	<2.5 U	<263 U
Pyrene	129-00-0	50	ug/l	2.68 B	<0.05 U	<0.05 U	<52.6 U
Pyridine	110-86-1	50	ug/l	<2.5 U	<2.5 U	<2.5 U	<263 U

Table 3
Phase II Environmental Site Investigation Report
Groundwater Sample Analytical Results

2-16 South Main St, 15 East Broadway, and 106 Westchester Avenue
Port Chester, New York
Langan Project No.: 170653201

Notes:
CAS - Chemical Abstract Service
NS - No standard
ug/l - microgram per liter
NA - Not analyzed
RL - Reporting limit
<RL - Not detected
Groundwater sample analytical results are compared to the New York State Department of Environmental Conservation (NYSDEC) Title 6 of the Official Compilation of New York Codes, Rules, and Regulations (NYCRR) Part 703.5 and the NYSDEC Technical and Operational Guidance Series (TOGS) 1.1.1 Ambient Water Quality Standards and Guidance Values for Class GA Water (herein collectively referenced as "NYSDEC SGVs").

Qualifiers:
D - The concentration reported is a result of a diluted sample.
J - The analyte was detected above the method detection limit (MDL), but below the reporting limit (RL); therefore, the result is an estimated concentration.
U - The analyte was analyzed for, but was not detected at a level greater than or equal to the RL; the value shown in the table is the RL.
B - The analyte was found in the associated analysis batch blank.

Exceedance Summary:
10 - Result exceeds NYSDEC SGVs

Table 4
Phase II Environmental Site Investigation Report
Soil Vapor Sample Analytical Results

2-16 South Main St, 15 East Broadway, and 106 Westchester Avenue
Port Chester, New York
Langan Project No.: 170653201

Analyte	CAS Number	NYSDOH Decision Matrices Minimum Concentrations	Location	SV01	SV02
			Sample Name	SV01_061721	SV02_061721
			Sample Date	6/17/2021	6/17/2021
			Sample Type	SV	SV
			Unit	Result	Result
Volatile Organic Compounds					
1,1,1,2-Tetrachloroethane	630-20-6	NS	ug/m3	<1.2 U	<1.1 U
1,1,1-Trichloroethane	71-55-6	100	ug/m3	<0.92 U	<0.87 U
1,1,2,2-Tetrachloroethane	79-34-5	NS	ug/m3	<1.2 U	<1.1 U
1,1,2-Trichloro-1,2,2-Trifluoroethane	76-13-1	NS	ug/m3	<1.3 U	<1.2 U
1,1,2-Trichloroethane	79-00-5	NS	ug/m3	<0.92 U	<0.87 U
1,1-Dichloroethane	75-34-3	NS	ug/m3	<0.68 U	<0.65 U
1,1-Dichloroethene	75-35-4	6	ug/m3	<0.17 U	<0.16 U
1,2,4-Trichlorobenzene	120-82-1	NS	ug/m3	<1.2 U	<1.2 U
1,2,4-Trimethylbenzene	95-63-6	NS	ug/m3	1.2 D	6.1 D
1,2-Dibromoethane (Ethylene Dibromide)	106-93-4	NS	ug/m3	<1.3 U	<1.2 U
1,2-Dichlorobenzene	95-50-1	NS	ug/m3	<1 U	<0.96 U
1,2-Dichloroethane	107-06-2	NS	ug/m3	<0.68 U	<0.65 U
1,2-Dichloropropane	78-87-5	NS	ug/m3	<0.78 U	<0.74 U
1,2-Dichlorotetrafluoroethane	76-14-2	NS	ug/m3	<1.2 U	<1.1 U
1,3,5-Trimethylbenzene (Mesitylene)	108-67-8	NS	ug/m3	<0.83 U	1.5 D
1,3-Butadiene	106-99-0	NS	ug/m3	<1.1 U	<1.1 U
1,3-Dichlorobenzene	541-73-1	NS	ug/m3	<1 U	<0.96 U
1,3-Dichloropropane	142-28-9	NS	ug/m3	<0.78 U	<0.74 U
1,4-Dichlorobenzene	106-46-7	NS	ug/m3	<1 U	<0.96 U
1,4-Dioxane (P-Dioxane)	123-91-1	NS	ug/m3	<1.2 U	<1.2 U
2-Hexanone (MBK)	591-78-6	NS	ug/m3	<1.4 U	<1.3 U
4-Ethyltoluene	622-96-8	NS	ug/m3	0.91 D	4 D
Acetone	67-64-1	NS	ug/m3	2,000 D	99 D
Acrylonitrile	107-13-1	NS	ug/m3	<0.36 U	<0.35 U
Allyl Chloride (3-Chloropropene)	107-05-1	NS	ug/m3	<2.6 U	<2.5 U
Benzene	71-43-2	NS	ug/m3	1.1 D	0.67 D
Benzyl Chloride	100-44-7	NS	ug/m3	<0.87 U	<0.83 U
Bromodichloromethane	75-27-4	NS	ug/m3	17 D	<1.1 U
Bromoethene	593-60-2	NS	ug/m3	<0.74 U	<0.7 U
Bromoform	75-25-2	NS	ug/m3	<1.7 U	<1.7 U
Bromomethane	74-83-9	NS	ug/m3	<0.65 U	<0.62 U
Carbon Disulfide	75-15-0	NS	ug/m3	<0.52 U	1.2 D
Carbon Tetrachloride	56-23-5	6	ug/m3	4.2 D	0.3 D
Chlorobenzene	108-90-7	NS	ug/m3	<0.77 U	<0.74 U
Chloroethane	75-00-3	NS	ug/m3	<0.44 U	<0.42 U
Chloroform	67-66-3	NS	ug/m3	1,600 D	380 D
Chloromethane	74-87-3	NS	ug/m3	0.49 D	<0.33 U
Cis-1,2-Dichloroethene	156-59-2	6	ug/m3	0.27 D	<0.16 U
Cis-1,3-Dichloropropene	10061-01-5	NS	ug/m3	<0.76 U	<0.73 U
Cyclohexane	110-82-7	NS	ug/m3	3.6 D	5.2 D
Dibromochloromethane	124-48-1	NS	ug/m3	<1.4 U	<1.4 U
Dichlorodifluoromethane	75-71-8	NS	ug/m3	2.3 D	2.5 D
Ethyl Acetate	141-78-6	NS	ug/m3	<1.2 U	<1.2 U
Ethylbenzene	100-41-4	NS	ug/m3	12 D	3.1 D
Hexachlorobutadiene	87-68-3	NS	ug/m3	<1.8 U	<1.7 U
Isopropanol	67-63-0	NS	ug/m3	2.7 D	3 D
M,P-Xylene	179601-23-1	NS	ug/m3	68 D	13 D
Methyl Ethyl Ketone (2-Butanone)	78-93-3	NS	ug/m3	2.1 D	2.6 D
Methyl Isobutyl Ketone (4-Methyl-2-Pentanone)	108-10-1	NS	ug/m3	<0.69 U	1.8 D
Methyl Methacrylate	80-62-6	NS	ug/m3	0.89 D	0.98 D
Methylene Chloride	75-09-2	100	ug/m3	9.8 D	5.4 D
n-Heptane	142-82-5	NS	ug/m3	<0.69 U	1.1 D
n-Hexane	110-54-3	NS	ug/m3	<0.59 U	1 D
o-Xylene (1,2-Dimethylbenzene)	95-47-6	NS	ug/m3	21 D	3.8 D
Propylene	115-07-1	NS	ug/m3	<0.29 U	<0.28 U
Styrene	100-42-5	NS	ug/m3	<0.72 U	1.3 D
Tert-Butyl Methyl Ether	1634-04-4	NS	ug/m3	<0.61 U	1 D
Tetrachloroethene (PCE)	127-18-4	100	ug/m3	8.1 D	42 D
Tetrahydrofuran	109-99-9	NS	ug/m3	2.1 D	5 D
Toluene	108-88-3	NS	ug/m3	5.5 D	52 D
Trans-1,2-Dichloroethene	156-60-5	NS	ug/m3	<0.67 U	<0.64 U
Trans-1,3-Dichloropropene	10061-02-6	NS	ug/m3	<0.76 U	<0.73 U
Trichloroethene (TCE)	79-01-6	6	ug/m3	2.1 D	1.6 D
Trichlorofluoromethane	75-69-4	NS	ug/m3	1.1 D	1.5 D
Vinyl Acetate	108-05-4	NS	ug/m3	<0.59 U	<0.56 U
Vinyl Chloride	75-01-4	6	ug/m3	<0.21 U	<0.2 U

Table 4
Phase II Environmental Site Investigation Report
Soil Vapor Sample Analytical Results

2-16 South Main St, 15 East Broadway, and 106 Westchester Avenue
Port Chester, New York
Langan Project No.: 170653201

Notes:
SV - Soil Vapor
CAS - Chemical Abstract Service
NS - No standard
ug/m3 - microgram per cubic meter
NA - Not analyzed
RL - Reporting limit
<RL - Not detected
Soil vapor sample analytical results are compared to the minimum soil vapor concentrations at which mitigation is recommended as set forth in the New York State Department of Health (NYSDOH) October 2006 Guidance for Evaluating Soil Vapor Intrusion in the State of New York Decision Matrices for Sub-Slab Vapor and Indoor Air and subsequent updates (2017).

Qualifiers:
D - The concentration reported is a result of a diluted sample.
U - The analyte was analyzed for, but was not detected at a level greater than or equal to the RL; the value shown in the table is the RL.

Exceedance Summary:
10 - Result exceeds minimum soil vapor concentrations recommending mitigation

APPENDIX A

PREVIOUS ENVIRONMENTAL REPORTS

PHASE I ENVIRONMENTAL SITE ASSESSMENT

for

PROJECT GATEWAY
Port Chester, New York
Section 142.30, Block 2, Lots 47, 48, 49, 50, 51, 52, 53, 54, 57, and 58

Prepared for:

2SM Development, LLC
c/o Hyperion Group, LLC
888 Biscayne Boulevard, Suite 101
Miami, FL 33132

Prepared by:

Langan Engineering, Environmental, Surveying, Landscape Architecture and Geology, D.P.C.
21 Penn Plaza
360 West 31st Street, 8th Floor
New York, New York 10001

Paul McMahon, PE
Senior Project Manager

Ryan Manderbach, CHMM
Senior Associate/Vice President

June 29, 2021
Langan Project No. 170653201

TABLE OF CONTENTS

1.0 INTRODUCTION 1

1.1 Purpose 1

1.2 Scope of the Phase I ESA 3

1.3 Assumptions, Limitations and Exceptions 4

2.0 SUBJECT PROPERTY DESCRIPTION 5

2.1 Location and Description 5

2.2 Ownership and Title Records 8

3.0 USER PROVIDED INFORMATION 9

3.1 User Questionnaire 9

3.2 Previous Environmental Reports 9

4.0 ENVIRONMENTAL RECORDS REVIEW 10

4.1 Federal Agency Database Findings 11

4.2 State Agency Database Findings 13

4.3 Proprietary EDR Databases 17

4.4 Other Ascertainable Regulatory Records 18

4.5 Local Regulatory Agency Findings 19

4.6 Physical Setting Sources 20

4.6.1 Topography 20

4.6.2 Geology 20

4.6.3 Hydrology 20

4.7 Historical Use Information 21

4.7.1 Aerial Photographs 21

4.7.1 Sanborn Fire Insurance Maps 21

4.7.2 Historical USGS Topographic Quadrangles 22

4.7.3 City Directories 22

4.7.4 Title Records, Environmental Liens and Use Limitations 23

5.0 SITE RECONNAISSANCE 24

5.1 Methodology and Limiting Conditions 24

5.1.1 Date and Time of Site Reconnaissance 24

5.1.2 General Subject Property Setting and Reconnaissance Observations 24

6.0 INTERVIEWS 29

7.0 ADDITIONAL SERVICES 30

7.1 Radon 30

7.2 ACM, LBP, and PCBs 30

8.0 DEVIATIONS AND DATA GAPS 31

8.1 Deviations 31

8.2 Data Gaps 31

9.0 FINDINGS, CONCLUSIONS, AND OPINIONS 32

10.0 REFERENCES 34

11.0 STATEMENT OF QUALIFICATIONS AND SIGNATURES 35

FIGURES

Figure 1	Subject Property Location Map
Figure 2	Site Plan
Figure 3	Recognized Environmental Conditions Map

APPENDICES

Appendix A	Site Reconnaissance Photographs
Appendix B	Environmental Data Resources Inc. ™ Report
Appendix C	Freedom of Information Law Requests and Responses
Appendix D	FEMA Map
Appendix E	Aerial Photographs
Appendix F	Sanborn® Fire Insurance Maps
Appendix G	Historical USGS Topographic Quadrangle Maps Summary
Appendix H	City Directory Abstract
Appendix I	Environmental Lien Search
Appendix J	Resumes

EXECUTIVE SUMMARY

Langan Engineering, Environmental, Surveying, Landscape Architecture and Geology, D.P.C. (Langan) was retained by 2SM Development, LLC (the User) to prepare this Phase I Environmental Site Assessment (ESA) for the mixed-use 26,893-square-foot Subject Property, which consists of the following ten lots in Port Chester, Westchester County, New York:

- 2 South Main Street (Tax ID 142.30-2-53) – a three-story mixed-use commercial and residential building with a partial cellar
- 4 South Main Street (Tax ID 142.30-2-52) – a three-story mixed-use commercial and residential building with a partial cellar
- 6 South Main Street (Tax ID 142.30-2-51) – a two-story commercial and retail building
- 8 South Main Street (Tax ID 142.30-2-50) – a two-story mixed-use commercial and residential building with a partial cellar
- 10 South Main Street (Tax ID 142.30-2-49) – a two-story mixed-use commercial and residential building
- 14 South Main Street (Tax ID 142.30-2-48) – a three-story mixed-use commercial and residential building with a partial cellar
- 16 South Main Street (Tax ID 142.30-2-47) – a four-story mixed-use commercial and residential building with a partial cellar
- 7 East Broadway (Tax ID 142.30-2-57) – a municipal asphalt surface parking lot
- 15 East Broadway (Tax ID 142.30-2-58) – a three-story residential building
- 106 Westchester Avenue (Tax ID 142.30-2-54) – a three-story mixed-use commercial and residential building with a partial cellar

The Subject Property is bound to the north by Westchester Avenue followed by a two-story mixed-use commercial and residential building (101-111 Westchester Avenue); to the east by South Main Street followed by a five-story commercial and retail building (Waterfront Pl/Westchester Avenue); to the south by vacant land (18 South Main Street); and to the west by a two-story mixed-use commercial and residential building (110 Westchester Avenue) and East Broadway followed by the New Haven line of the Metro North Railroad (Metro North). The surrounding area is occupied by residential, commercial, and mixed-use residential and commercial buildings.

According to the 2012 United States Geological Survey (USGS) Glenville Quadrangle 7.5-minute Series Topographic Maps, the Subject Property elevation is about 15 to 35 feet above mean sea level (msl), relative to the North American Datum of 1983 (NAD 1983). Areas to the west and southwest are at higher elevations relative to the Subject Property, and areas to the east and northeast are at lower elevations. Groundwater in the vicinity is expected to flow east toward the Byram River.

This Phase I ESA was conducted in accordance with the American Society for Testing and Materials (ASTM) International Standard Practice for ESAs E1527-13 and the U.S. Environmental Protection Agency's (USEPA) All Appropriate Inquiry (AAI) Rule for identifying Recognized Environmental Conditions (REC), Historical RECs (HREC), and Controlled RECs (CREC) in connection with the Subject Property. The following RECs were identified in relation to the Subject Property:

REC 1: Petroleum Bulk Storage (PBS) at the Subject Property

During the site reconnaissance, the Property Owner and the Property Manager of 2, 4, 6, 8, 14, and 16 South Main Street informed Langan that two out-of-service aboveground storage tanks (AST) are located within the cellar of 14 South Main Street, and one in-service AST is located within the cellar of 16 South Main Street. At the time of the site reconnaissance, the cellar room containing the ASTs at 14 South Main Street was inaccessible due to clutter and/or debris, and access to 16 South Main Street was not provided. According to the New York State Department of Environmental Conservation (NYSDEC) PBS database, the building at 2 South Main Street previously contained a 2,000-gallon steel/carbon underground storage tank (UST) within the cellar that was removed. Details on installation and removal dates, contents, and/or containment are not provided in the PBS listing. The Environmental Data Resources (EDR) report did not include documentation of a tank test completed immediately prior to the closure or a subsurface investigation completed after closure to evaluate for impacts from tank operations. Based on the absence of documentation regarding installation, contents, closure and/or removal information, the potential for subsurface impacts at the subject property as a result of undocumented releases from the ASTs and/or former UST is identified as a REC.

REC 2: Historical Use, Open New York State Department of Environmental Conservation (NYSDEC) Spill Incidents, and PBS at Surrounding Properties

Historical and current operations at surrounding properties have included petroleum storage, reported releases, and automotive repair which may have resulted in subsurface impacts at the Subject Property due to known release, undocumented releases, or cumulative impacts. Historical uses of concern were identified at surrounding up-gradient properties including a historical filling station at 29 New Broad Street, auto sales and service stations at 29 New Broad Street and 5 New Broad Street, a historical auto repair shop and gas station at 28 Pearl Street, and a residential spill of No. 2 fuel oil 25 East Broadway.

Review of the NY SPILLS, NY PBS UST and AST, and RCRA database listings for the Property at 28 Pearl Street revealed that six 2,000-gallon USTs were previously removed from the site, and at present the site contains three to four 250- to 275-gallon ASTs that are active and in-service.

Based on close proximity to the Subject Property and up-gradient locations, the above-listed open NY SPILLS site, historical filling station, auto sales and service stations, and historical auto repair shop and gas station are considered RECs based the potential for inadvertent releases of

petroleum products, solvents, and/or other hazardous substances that may have migrated to and impacted groundwater and/or soil vapor at the Subject Property.

There were no HRECs or CRECs identified in relation to the Subject Property.

Non-Scope Considerations

A Non-Scope Consideration is identified by ASTM E1527-13 as an environmental issue or condition at a property that parties may wish to assess in connection with commercial real estate that are outside the scope of ASTM E1527-13.

The following non-scope considerations were identified:

- The buildings within the Subject Property were constructed as early as 1885. Based on the age of the buildings, asbestos containing materials (ACM), lead based paint (LBP), and polychlorinated biphenyls (PCB) may be present in building materials. An intrusive survey to identify ACM, LBP, and PCB-containing material was not conducted as part of this Phase I ESA.

1.0 INTRODUCTION

Langan Engineering, Environmental, Surveying, Landscape Architecture and Geology, D.P.C. (Langan) was retained by 2SM Development, LLC (the User) to prepare this Phase I Environmental Site Assessment (ESA) for the mixed-use 26,893-square-foot Subject Property, which consists of the following ten lots in Port Chester, Westchester County, New York:

- 2 South Main Street (Tax ID 142.30-2-53) – a three-story mixed-use commercial and residential building with a partial cellar
- 4 South Main Street (Tax ID 142.30-2-52) – a three-story mixed-use commercial and residential building with a partial cellar
- 6 South Main Street (Tax ID 142.30-2-51) – a two-story commercial and retail building
- 8 South Main Street (Tax ID 142.30-2-50) – a two-story mixed-use commercial and residential building with a partial cellar
- 10 South Main Street (Tax ID 142.30-2-49) – a two-story mixed-use commercial and residential building
- 14 South Main Street (Tax ID 142.30-2-48) – a three-story mixed-use commercial and residential building with a partial cellar
- 16 South Main Street (Tax ID 142.30-2-47) – a four-story mixed-use commercial and residential building with a partial cellar
- 7 East Broadway (Tax ID 142.30-2-57) – a municipal asphalt surface parking lot
- 15 East Broadway (Tax ID 142.30-2-58) – a three-story residential building
- 106 Westchester Avenue (Tax ID 142.30-2-54) – a three-story mixed-use commercial and residential building with a partial cellar

The Subject Property is bound to the north by Westchester Avenue followed by a two-story mixed-use commercial and residential building (101-111 Westchester Avenue); to the east by South Main Street followed by a five-story commercial and retail building (Waterfront Pl/Westchester Avenue); to the south by vacant land (18 South Main Street); and to the west by a two-story mixed-use commercial and residential building (110 Westchester Avenue) and East Broadway followed by the New Haven line of the Metro North Railroad (Metro North). The surrounding area is occupied by residential, commercial, and mixed-use residential and commercial buildings.

1.1 Purpose

The purpose of this Phase I ESA is to accomplish the following:

(1) Identify Recognized Environmental Conditions (REC) in connection with the Subject Property, as defined in the American Standard for Testing and Materials (ASTM) International Standard Practice for Environmental Site Assessments: Phase I ESA

Process, Designation E1527-13, which states: The presence or likely presence of any hazardous substances or petroleum products in, on, or at a property: (1) due to any release to the environment, (2) under conditions indicative of a release to the environment, or (3) under conditions that pose a material threat of a future release to the environment. The term is not intended to include de minimis conditions that generally do not present a material risk of harm to public health or the environment and that generally would not be the subject of an enforcement action if brought to the attention of appropriate governmental agencies.

(2) Satisfy the criteria of United States Environmental Protection Agency (USEPA) 40 Code of Federal Regulations (CFR) Part 312 Subpart C Standards and Practices §312.20 All Appropriate Inquiries.

For the purpose of this ESA report, a REC is defined as follows:

"*The presence or likely presence of any hazardous substances or petroleum products in, on, or at a property: (1) due to release to the environment; (2) under conditions indicative of a release to the environment; or (3) under conditions that pose a material threat of a future release to the environment. De minimis conditions are not recognized environmental conditions.*"

A Historical REC (HREC) is defined as follows:

"A past release of any hazardous substances or petroleum products that has occurred in connection with the property and has been addressed to the satisfaction of the applicable regulatory authority or meeting unrestricted use criteria established by a regulatory authority, without subjecting the property to any required controls (for example, property use restrictions, activity and use limitations, institutional controls, or engineering controls)."

A Controlled REC is defined as follows:

"A recognized environmental condition resulting from a past release of hazardous substances or petroleum products that has been addressed to the satisfaction of the applicable regulatory authority (for example, as evidenced by the issuance of a no further action letter or equivalent, or meeting risk-based criteria established by regulatory authority), with hazardous substances or petroleum products allowed to remain in place subject to the implementation of required controls (for example, property use restrictions, activity and use limitations, institutional controls, or engineering controls)."

A Business Environmental Risk (BER) is defined as follows:

"A risk that can have a material environmental or environmental-driven impact on business associated with the current or planned use of a parcel of commercial real estate."

A Non-Scope Consideration is defined as follows:

> *"An environmental issue or condition at a property that parties may wish to assess in connection with commercial real estate that are outside the scope of ASTM International E1527-13."*

1.2 Scope of the Phase I ESA

This Phase I ESA was conducted using a standard of good commercial and customary practice consistent with the ASTM International E1527-13. Any significant scope-of-services additions, deletions, or deviations to ASTM International E1527-13 are noted in Section 8.0 of this report. In general, the scope of this assessment consisted of obtaining information from the User; reviewing reasonably ascertainable information and environmental data relating to the Subject Property; reviewing maps and records maintained by federal, state, and local regulatory agencies; interviewing persons knowledgeable about the Subject Property; and conducting a site inspection. The specific scope of this assessment included the following:

1. A site reconnaissance to characterize conditions and assess the Subject Property's location with respect to adjoining and surrounding property uses and natural surface features. The reconnaissance included the surrounding roads and observations of surrounding properties from public rights-of-way to identify obvious potential environmental conditions on neighboring properties. The site reconnaissance was conducted in a systematic manner focusing on the spatial extent of the Subject Property and then progressing to adjoining and surrounding properties. Photographs taken as part of the site reconnaissance are provided in Appendix A.
2. A review of environmental databases maintained by the USEPA, state, and local agencies within the approximate minimum search distance. The environmental database report was provided by Environmental Data Resources, Inc. (EDR), and is included in Appendix B.
3. Filing of Freedom of Information Law (FOIL) and Freedom of Information Act (FOIA) requests with federal, state, and local agencies. Copies of the FOIL/FOIA requests and received responses are included in Appendix C.
4. A review of physical characteristics of the Subject Property through a review of referenced sources for geologic, soil, and hydrologic data. A copy of the Federal Emergency Management Agency (FEMA) flood map is included as Appendix D.
5. A review and interpretation of aerial photographs, Sanborn Fire Insurance Maps (Sanborn Maps), historical topographic maps, and city directories to identify previous activities on and in the vicinity of the Subject Property. Copies are included in Appendices E, F, G, and H, respectively.
6. A review of an Environmental Lien search for the Subject Property. A copy of the environmental lien search report is included as Appendix I.

7. A review of published radon occurrence maps to evaluate whether the Subject Property is in an area with a propensity for elevated radon levels.

1.3 Assumptions, Limitations and Exceptions

This Phase I ESA report was prepared for 2SM Development, LLC (the User) for the property referenced as 10 S Main Street in Port Chester, New York (the Subject Property), which is comprised of the Westchester County Tax Parcels 142.30-2-47 through 142.30-2-54, 142.30-2-57, and 142.30-2-58. The report is intended to be used in its entirety. Excerpts taken from this report are not necessarily representative of the assessment findings. Langan cannot assume responsibility for use of this report for any property other than the Subject Property addressed herein, or by any other third party without a written authorization from Langan.

Langan's scope of services, which is described in Section 1.2, was limited to that agreed to with the User and no other services beyond those explicitly stated are implied. The services performed and agreed upon for this effort comports to those prescribed in the ASTM International Standard E1527-13. Intrusive sampling (i.e., soil borings and groundwater sampling) at the Subject Property was not performed as part of this Phase I ESA.

This Phase I ESA was not intended to be a definitive investigation of possible environmental impacts at the Subject Property. The purpose of this investigation was limited to determining whether there is reason to suspect the possibility of RECs at the Subject Property. It should be understood that even the most comprehensive Phase I ESA might fail to detect environmental liabilities at particular Subject Properties. Therefore, Langan cannot "insure" or "certify" that the Subject Property is free of environmental impacts. No expressed or implied representation or warranty is included or intended in this report, except that our services were performed, within the limits prescribed by our client, with the customary standard of care exercised by professionals performing similar services under similar circumstances within the same jurisdiction.

The conclusions and opinions provided in this report are based solely on the specific activities as required for the performance of ASTM International E1527-13 and are intended exclusively for the purpose stated herein, at the specified Subject Property, as it existed at the time of our site visit.

2.0 SUBJECT PROPERTY DESCRIPTION

2.1 Location and Description

The approximately 26,893-square-foot Subject Property is located in Port Chester, Westchester County, New York. The Subject Property is comprised of the following ten lots, as identified on the Westchester County Tax Map:

- 2 South Main Street (Tax ID 142.30-2-53) – a three-story mixed-use commercial and residential building with a partial cellar
- 4 South Main Street (Tax ID 142.30-2-52) – a three-story mixed-use commercial and residential building with a partial cellar
- 6 South Main Street (Tax ID 142.30-2-51) – a two-story commercial and retail building
- 8 South Main Street (Tax ID 142.30-2-50) – a two-story mixed-use commercial and residential building with a partial cellar
- 10 South Main Street (Tax ID 142.30-2-49) – a two-story mixed-use commercial and residential building
- 14 South Main Street (Tax ID 142.30-2-48) – a three-story mixed-use commercial and residential building with a partial cellar
- 16 South Main Street (Tax ID 142.30-2-47) – a four-story mixed-use commercial and residential building with a partial cellar
- 7 East Broadway (Tax ID 142.30-2-57) – a municipal asphalt surface parking lot
- 15 East Broadway (Tax ID 142.30-2-58) – a three-story residential building
- 106 Westchester Avenue (Tax ID 142.30-2-54) – a three-story mixed-use commercial and residential building with a partial cellar

The Subject Property is bound to the north by Westchester Avenue followed by a two-story mixed-use commercial and residential building (101-111 Westchester Avenue); to the east by South Main Street followed by a five-story commercial and retail building (Waterfront Pl/Westchester Avenue); to the south by vacant land (18 South Main Street); and to the west by a two-story mixed-use commercial and residential building (110 Westchester Avenue) and East Broadway followed by the New Haven line of the Metro North. The surrounding area is occupied by residential, commercial, and mixed-use residential and commercial buildings. A Subject Property Location Map is included as Figure 1 and a Site Plan is included as Figure 2.

According to the 2012 United States Geological Survey (USGS) Glenville Quadrangle 7.5-minute Series Topographic Maps, the Subject Property elevation is about 15 to 35 feet above mean sea level (msl), relative to the North American Datum of 1983 (NAD 1983). Areas to the west and southwest are at higher elevations relative to the Subject Property, and areas to the east and

northeast are at lower elevations. Groundwater in the vicinity is expected to flow east toward the Byram River.

Based on visual observations of the surrounding area during the site reconnaissance, the Subject Property is located within a mixed-use urban area, characterized by residential, commercial, and mixed-use residential and commercial development. Site reconnaissance photographs are included in Appendix A.

Adjoining and surrounding property usage is summarized in the following table:

Direction	Westchester County Tax Parcel	Adjoining Properties	Surrounding Properties
North	Westchester Avenue		Mixed-use residential and commercial buildings
	142.30-2-24	101-111 Westchester Avenue 2-story mixed-use residential & commercial building	
East	South Main Street		
	142.31-1-43.1	Waterfront Pl/Westchester Avenue 5-story mixed-use residential & commercial building	
South	142.30-2-67	18 South Main Street Vacant Land	
West	142.30-2-56	106 Westchester Avenue 3-story mixed- use residential & commercial building	
	142.30-2-55	110 Westchester Avenue 2-story mixed-use residential & commercial	
	East Broadway followed by the New Haven Line of the Metro North		

Improvements at the Subject Property are summarized in the following table. Photographs showing the current condition of the Subject Property are provided in Appendix A.

Subject Property Improvements	
Size of the Subject Property	Approximately 26,893-square-feet
Buildings/Spaces/Structures	2 South Main Street (142.30-2-53) –three-story mixed-use residential and commercial building with a partial cellar.
	4 South Main Street (142.30-2-52) –three-story mixed-use residential and commercial building with a partial cellar.
	6 South Main Street (142.30-2-51) –two-story commercial building.
	8 South Main Street (142.30-2-50) –two-story mixed-use residential and commercial building with a partial cellar.
	10 South Main Street (142.30-2-49) –two-story mixed-use residential and commercial building.
	14 South Main Street (142.30-2-48) –three-story mixed-use residential and commercial building with a partial cellar.
	16 South Main Street (142.30-2-47) –four-story mixed-use residential and commercial building with a partial cellar.
	7 East Broadway (142.30-2-57) – municipal asphalt surface parking lot.
	15 East Broadway (142.30-2-58) –three-story residential building.
	106 Westchester Avenue (142.30-2-54) –three-story mixed-use residential and commercial building with a partial cellar.
Unimproved Areas	None
Surface Water	None
Potable Water Source	Village of Port Chester
Sanitary and Storm Sewer Utilities	Suez Water through the Village of Port Chester
Electrical Utilities	Consolidated Edison (Con Ed)
Natural Gas Utilities	Con Ed
Construction Completion Date	2, 4, 6, 8, 10, 14, and 16 South Main Street and 106 Westchester Avenue – Approximately 1885 15 East Broadway – Approximately 1908
General Construction Type	Stone masonry with brick facade
Cooling and Ventilation System Type	Window Units
Heating System Type	2 South Main – Oil burner AST 4 South Main – Heat supplied through 2 South Main 6 South Main – Heat supplied through 8 South Main 8 South Main – Natural gas boiler 10 South Main – Unknown 14 South main – Two oil burner ASTs 16 South Main – Oil burner AST 15 East Broadway – Natural gas boiler 106 Westchester Avenue – Natural gas boiler
Emergency Power	None

2.2 Ownership and Title Records

Langan researched ownership records for the Subject Property on the Town of Rye System Development Group's (SDG) Imagemate Online database at https://townofrye.sdgnys.com/index.aspx. Ownership and title information for the Subject Property was not available. The title search did not reveal liens. Langan's review of ownership records did not reveal RECs associated with the property.

3.0 USER PROVIDED INFORMATION

3.1 User Questionnaire

As per ASTM International E1527-13, questionnaires were provided to the User and the owner/operator. Questionnaires completed by the User and/or the owner/operator have not yet been received. Should completed questionnaires be received following completion of this Phase I, an addendum will be issued.

3.2 Previous Environmental Reports

No previous reports were provided to Langan for review.

4.0 ENVIRONMENTAL RECORDS REVIEW

A regulatory database search provided by EDR is included in Appendix B. The EDR report lists sites identified on select federal and state standard source environmental databases within the approximate search radii specified by ASTM International E1527-13. Langan reviewed each environmental database on a record-by-record basis to evaluate whether the identified sites represent a potential for environmental impact to the Subject Property. "Orphan sites" are those sites that could not be mapped because of inadequate address information. The three identified orphan sites were found to be outside of the search radii.

The following table lists the number of sites identified in standard and additional environmental record databases within the prescribed search radius and appearing in the EDR Report.

DATABASE RECORD SUMMARY			
Database Reviewed (Date of government version)	**Minimum Search Area**	**Subject Property Listed**	**Number of Sites Within Minimum Search Area**
USEPA DATABASES			
National Priorities List (NPL) (12/30/2020)	1-Mile Radius	No	0
Delisted NPL (12/30/2020)	1/2-Mile Radius	No	0
Superfund Enterprise Management System (SEMS) and SEMS-ARCHIVE (12/30/2020)	1/2-Mile Radius	No	2
Resource Conservation and Recovery Act (RCRA) Corrective Reports (CORRACTS) (12/14/2020)	1-Mile Radius	No	0
RCRA Treatment, Storage, and Disposal Facilities (TSDF) (12/14/2020)	1/2-Mile Radius	No	0
RCRA Large Quantity Generators (LQG), Small quantity Generators (SQG), Conditionally Exempt SQG (VSQG), and Non-Generators (Non-Gen) (12/14/2020)	Subject Property and Adjoining	Yes	9
Environmental Response Notification System (ERNS) (12/14/2020)	Subject Property	No	0
Engineering Controls (EC) and Institutional Controls (IC) Site Lists (10/28/2020)	Subject Property	No	0
NYSDEC DATABASES			
Inactive Hazardous Waste Disposal Site (SHWS) (11/9/2020)	1-Mile Radius	No	0
Hazardous Substance Waste Disposal Site Inventory (HSWDS) (1/1/2003)	1/2-Mile Radius	No	0
Solid Waste or Landfill Facilities (SWF/LF) (12/31/2020)	1/2-Mile Radius	No	2
Leaking Tanks (LTANKS) (11/9/2020)	1/2-Mile Radius	Yes	88
SPILLS Information Database (NY SPILLS) (11/9/2020)	1/8-Mile Radius	Yes	39
EC and IC Site Lists (11/09/2020)	Subject Property	No	0

DATABASE RECORD SUMMARY			
Database Reviewed (Date of government version)	**Minimum Search Area**	**Subject Property Listed**	**Number of Sites Within Minimum Search Area**
Voluntary Cleanup Program (VCP) (11/9/2020)	1/2-Mile Radius	No	2
NY Brownfields (11/9/2020)	1/2-Mile Radius	No	0
Petroleum Bulk Storage Facilities (PBS) Underground Storage Tanks (UST) and Aboveground Storage Tanks (AST) Databases (12/17/2020)	Subject Property and Adjoining	Yes	2
Chemical Bulk Storage (CBS) and CBS UST and AST Databases (12/17/2020)	Subject Property and Adjoining	No	0
Major Oil Storage Facilities (MOSF) And MOSF UST and AST Databases (1/1/2002)	Subject Property and Adjoining	No	0
Registered Drycleaners (DRYCLEANERS) (12/2/2020)	1/4-Mile Radius	Yes	4
EDR (PROPRIETARY) DATABASES			
Manufactured Gas Plant (MGP)	1-Mile Radius (N/A)	No	1
Historical Autos	1/4-Mile Radius (N/A)	No	3
Historical Drycleaners	1/4-Mile Radius (N/A)	No	3
OTHER ASCERTAINABLE RECORDS			
NY MANIFEST (1/1/2019)	Subject Property	Yes	2
NJ MANIFEST (12/31/2018)	Subject Property	Yes	1

N/A: databases with a "Not Applicable" Minimum Search Radius are databases reviewed as part of the Phase I ESA but not required per ASTM E1527-13.

A description of the reviewed databases is provided in the EDR Report (Appendix B). A summary of Subject Property database listings and other sites identified within the prescribed search areas are provided below.

4.1 Federal Agency Database Findings

The Subject Property and/or listings within their respective minimum search distances as specified by ASTM E1527-13 were not listed in the following federal agency databases: NPL, Delisted NPL, RCRA CORRACTS, RCRA TSDF, ERNS, EC and IC. The following summary describes the listings that were identified within the designated search radii:

SEMS and SEMS-ARCHIVE Databases

The SEMS database tracks hazardous waste sites, potentially hazardous waste sites and remedial activities under the USEPA Superfund Program. The database compiles data on potentially hazardous waste sites reported to the USEPA and sites that are either proposed for listing or listed on the NPL. The database, formerly known as CERCLIS, was renamed SEMS by

the USEPA in 2015. Former CERCLIS sites that have been granted the status of no further remedial action planned (NFRAP) are now included in the SEMS-ARCHIVE database. The SEMS ARCHIVE database, formerly known as CERCLIS NFRAP, tracks sites that have no further interest under the Federal Superfund Program based on available information. In accordance with ASTM E1527-13, the minimum search radius for the databases is within ½-mile from the Subject Property.

The Subject Property was not listed in the SEMS or SEMS-ARCHIVE databases. Two SEMS-Archive sites were within the search radius. The listed sites are located more than 1,250 feet from the Subject Property at up-gradient locations. Based on the location of the sites relative to the Subject Property, the two SEMS-ARCHIVE sites are not RECs.

RCRA Generators

The RCRA Generators database is USEPA's comprehensive information system, providing access to data supporting the RCRA of 1976 and the Hazardous and Solid Waste Amendments (HSWA) of 1984. The database includes selective information on sites that generate, transport, store, treat, and/or dispose of hazardous waste as defined by the RCRA. LQGs generate over 1,000 kilograms (kg) of hazardous waste or over 1 kg of acutely hazardous waste per month; SQGs generate between 100 and 1,000 kg of hazardous waste per month; very small quantity generators (VSQG) generate less than 100 kg of hazardous waste, or less than 1 kg of acutely hazardous waste per month; and non-generators do not presently generate hazardous waste.

The Subject Property was included in the RCRA database as detailed below:

> **Site Name:** Eternal Images & Gifts Inc
> **Site Address:** 16 South Main Street
> **Location:** Subject Property
> **Description:** Eternal Images & Gifts Inc is listed as a RCRA Non-Generator under EPA ID NYR000078352, and was historically listed as a SQG in 1999. Listed wastes generated include silver (D011). A NY MANIFEST dated 2000 reported a waste quantity of 250 pounds of silver. No violations are listed for this generator. Based on the lack of violations reported for this site and minimal waste quantities generated, hazardous waste generation at the Subject Property is not a REC.

The Subject Property was included in the RCRA database for a facility associated with Con Ed, at 2 South Main Street. The Con Ed facility, EPA ID NYP0047484786, is listed as a RCRA Non-Generator, was historically listed as a LQG in 2015, and is listed in the NY MANIFEST and NJ MANIFEST databases. No waste codes or violations were reported for this listing. Based on the lack of reported violations, the RCRA listing for Con Ed does not indicate the likely presence of hazardous substances that have impacted the Subject Property, and, therefore is not a REC.

Seven adjoining facilities (associated with Con Ed services, manholes, transformers, and utility poles) were also identified in the RCRA Generators database. No waste codes or violations were reported for the listings. Based on the lack of violations and no information regarding generated

wastes, the RCRA listings for the Con Ed services do not indicate the likely presence of hazardous substances that have impacted the Subject Property, and, therefore are not RECs.

4.2 State Agency Database Findings

The Subject Property and listings within the respective minimum search distances, as specified by ASTM E1527-13, were not listed in the following state agency databases: SHWS, HSWDS, NY ENG CONTROL, NY INST CONTROL, NY Brownfields, CBS AST and UST, and MOSF UST and AST. The following summary describes the listings that were identified within the designated search radii:

NY SWF/LF Database

The Solid Waste Facilities/Landfill Sites (SWF/LF) records are an inventory of solid waste disposal facilities or landfills in a particular state. Per ASTM E1527-13, the approximate minimum search distance required for SWF/LF sites is within ½-mile of the Subject Property.

The Subject Property was not listed in the SWF/LF database; however, two facilities were listed within the search radius. The two SWF/LF facilities are located at least 950 feet away at down-gradient locations in relation to the Subject Property. Based on the locations relative to the Subject Property and the general direction of groundwater flow, these identified sites are not RECs.

LTANKS

The LTANKS database contains an inventory of reported leaking storage tank incidents, including leaking USTs and ASTs. Per ASTM E1527-13, the approximate minimum search distance required for LTANKS incidents is within ½-mile of the Subject Property.

The Subject Property was included in the LTANKS database as detailed below:

> **Site Name:** Sinis Res.
> **Site Address:** 14 South Main Street
> **Location:** Subject Property
> **Description:** The NYSDEC memo for this spill incident, reported on November 27, 2001, indicated that 12 gallons of No. 2 Fuel Oil was spilled due to a tank overfill incident involving the company Westmore Fuel. The spill case was closed on November 27, 2001 by the NYSDEC case manager. The memo notes "Owner satisfied with cleanup. No further action…All material recovered". Due to the nature of this spill and closed regulatory status, this LTANKS listing is not a REC.

Eighty-seven LTANKS sites were listed within the ½-mile search radius. The listed incidents were primarily caused by tank test failures, tank failures, and tank overfills. Eighty-five of the listings were not located at adjoining properties and were closed by the NYSDEC. Two open incidents are located over 1,900 feet away (up-gradient) from the Subject Property. Based on the distance from the Subject Property and the general direction of groundwater flow, the open LTANKS sites are not a REC.

NY SPILLS Database

The NY SPILLS database, maintained and updated by the NYSDEC, is an inventory of sites where spills have been identified and reported to the NYSDEC. The minimum search radius for the SPILLS database includes the Subject Property and any listings within a 1/8-mile search radius.

The Subject Property was included in the NY SPILLS database as detailed below:

> **Site Name:** Sinis Res.
> **Site Address:** 14 South Main Street
> **Location:** Subject Property
> **Description:** Spill No. 9609630 was reported on November 1, 1996 in relation to a human error involving the company Westmore Fuel. The report indicates that 2 gallons of No. 2 Fuel Oil were released and the NYSDEC memo states "Clean up complete". The spill was closed on November 1, 1996. Because of the incidental amount of released petroleum and a swift cleanup action, this incident is not a REC.

Thirty-eight NY SPILLS incidents were identified within 1/8-mile of the Subject Property; 31 of these incidents have been granted closed status by the NYSDEC and are not RECs. Six of the open spills are more than 284 feet away at up-gradient locations or more than 450 feet away at down-gradient locations and are not RECs. The remaining open SPILLS incidents are described below:

> **Site Name:** Flores - Lust
> **Site Address:** 25 East Broadway
> **Location:** Approximately 109 feet to the south (up-gradient) of the Subject Property
> **Description:** Spill No. 0409239 was reported on November 18, 2004 in relation to an equipment failure of a 550-gallon tank and subsequent release of an unknown quantity of No. 2 fuel oil. The spill is currently open. The NYSDEC memo states that "01/07/05 Contamination is extensive. As of 12/13/04 No clean up has been initiated..". An update to the spill case was provided by the NYSDEC case manager, on May 5, 2017 as follows, "DEC file including sample results entered into DecDocs. Nothing heard back from property owner. Unknown if any remediation was performed." Based on the up-gradient location proximate to the Subject Property and the current regulatory status, this NY SPILLS incident is a REC.
>
> **Site Name:** Joes Garage
> **Site Address:** 29 Pearl Street (Reported address: 28 Pearl Street)
> **Location:** Approximately 542 feet to the west (up-gradient)
> **Description:** Spill No. 0605839 was reported on August 21, 2006 in relation to elevated photoionization detector (PID) readings encountered at the site by HydroEnvironmental Solutions (HES) during a Phase II investigation. The NY SPILLS incident is listed as 29 Pearl Street in the EDR, however the site address in the NY SPILLS listing is reported as 28 Pearl Street. The spill case is currently open with the NYSDEC. The site at 28 Pearl

Street is included in the NY LTANKS and NY MANIFEST databases. The NYSDEC memo for Spill No. 0605839 indicates that as of July 24, 2020, the site is currently used as an auto repair shop, and was historically used as a gas station. According to the memo, four 2,000-gallon gasoline USTs and two 2,000-gallon diesel USTs were removed from the site in 2007, and at present the site contains three 275-gallon ASTs. The NYSDEC memo also states that at present the site at 28 Pearl Street contains three 275-gallon ASTs. A NY MANIFEST dated 2007 reported a waste quantity of 375 gallons of ignitable waste and benzene. No violations are listed for this generator. Further, the memo indicates that that the site is associated with the PBS listing for Joseph Gianfrancesco JR., INC. at 28 Pearl Street, Site ID: 3-074861. The site at 28 Pearl Street is registered in the NY PBS UST and AST, RCRA Generators, and Historical Auto databases. Based on the open regulator status, elevated PID readings detected in soil at the site, and proximity to the Subject Property, Spill No. 0605839 at 29 Pearl Street (reported address: 28 Pearl Street) is a REC.

Four adjoining properties are included in the NY SPILLS database for spills relating to equipment failure, construction operations, and/or bus tank failures. The reported spill events are not associated with any other database listings, and the four spills have been granted closed status by the NYDSEC. Based on the incidental amount of released petroleum and a swift cleanup action for these events, the NY SPILLS listings at four adjoining properties are not RECs.

New York VCP

The VCP is a program in which private money is used to remediate sites to levels allowing for productive use. According to ASTM E1527-13, the approximate minimum search distance required for VCP sites is within ½-mile of the Subject Property. The Subject Property was not listed in the VCP database; however, two facilities were identified within the ½-mile search radius. The listed VCP sites are located more than 850 feet down-gradient from the Subject Property and, therefore, are not RECs.

Brownfield Sites

Brownfield sites are properties at which redevelopment or re-use may be complicated by the presence or potential presence of hazardous substances, pollutants, or contamination. The NYSDEC Brownfield Cleanup Program offers tax credits for redeveloping contaminated sites. The Subject Property was not listed as a Brownfield site; however, one Brownfield site was identified within ½-mile of the Subject Property. The site, Pecora Brothers Inc, is located more than 1,400 feet down-gradient from the Subject Property, and is not a REC.

Petroleum Bulk Storage Facilities

The PBS Facilities UST and AST databases contain records of registered USTs and/or ASTs. A registered PBS UST and/or AST does not constitute a REC in and of itself; however, properties listed on the UST and/or AST databases including a reported leak, spill, or release could constitute

a REC with respect to the Subject Property. Per ASTM E1527-13, the minimum search distance required for USTs and ASTs is the Subject Property and adjoining properties. One UST was listed at the Subject Property under Madelon Estates Inc, 2 South Main Street (Facility ID No. 3-600479), and is described below:

Tank Number	Type	Capacity (gallon)	Contents	Install Date	Removal Date	Status
1	UST	2,000	NR	NR	NR	Closed - Removed

The tank associated with the Subject Property at 2 South Main Street (Madelon Estates Inc) is not associated with open NY SPILLS/LTANK cases, however, based on the absence of closure documentation provided for the tank, this PBS listing is a REC.

Adjoining properties were not identified in the PBS Facilities UST and AST databases.

Registered Drycleaners (DRYCLEANERS)

The DRYCLEANERS database is a listing of registered dry cleaning facilities. Dry cleaning facilities are associated with the use of tetrachloroethylene (PCE), a chlorinated solvent with the potential to infiltrate groundwater if released and readily migrate to surrounding properties. The Subject Property was not listed in the DRYCLEANERS database; however, four facilities were identified within ¼-mile of the Subject Property. Of the four facilities, two are located over 750 feet to the west and are hydraulically up-gradient from the Subject Property, and are not associated with documented spills or releases and therefore are not RECs. The remaining two facilities are discussed below:

Site Name: Commuter Cleaners
Site Address: 29 N Main Street
Location: Approximately 444 feet to the northeast (down-gradient)
Description: The facility, Commuter Cleaners, was listed as a DRYCLEANER site from 2003 to 2017, and is listed as a Historical Cleaner for the years 1992 to 2014, and is currently shutdown. The site is currently listed as a RCRA SQG with waste types including halogenated solvents (F002). Information regarding chemicals used at this facility was not provided. No violations are reported for this site, and there are no listed spills or releases associated with this facility. Based on the location of this facility and the general direction of groundwater flow, this facility is not a REC.

Site Name: Everyday Cleaners
Site Address: 45 South Main Street
Location: Approximately 300 feet to the south (down-gradient)
Description: The facility, Everyday Cleaners, was listed as a DRYCLEANER site in 2010 and is currently shutdown. This site is included in the LTANKS database for closed Spill No. 9407697, which was reported to the NYSDEC on September 9, 1994. A NY MANIFEST from 1995 documents the disposal of 195 pounds of halogenated solvents.

No violations are reported for the site. Based on the location of the site relative to the Subject Property, the inferred direction of groundwater flow, and the lack of reported violations, this facility is not a REC.

4.3 Proprietary EDR Databases

MGP

The MGP database is a proprietary database that lists potential MGP sites compiled by EDR's researchers. MGPs were used in the United States (US) from the 1800's to the 1950's to produce a gas that could be distributed and used as fuel. Many of the byproducts of the gas production, such as coal tar (oily waste containing volatile and non-volatile chemicals), sludges, oils and other compounds are potentially hazardous to human health and the environment. The byproduct from this process was frequently disposed of directly at the plant site and can remain or spread slowly, serving as a continuous source of soil and groundwater contamination. EDR's search distance for the MGP database includes the Subject Property and sites within a 1-mile radius. The Subject Property was not listed in the EDR MGP database; however, one MGP facility was identified within the minimum search radius. The facility is located over 950 feet to the east and hydraulically down-gradient of the Subject Property. Based on the location relative to the Subject property, this site does not indicate the likely presence of hazardous substances and/or petroleum that may have migrated to and impacted the Subject Property, and is not a REC.

Historical Auto

The Historical Auto database is a proprietary database that lists potential gas station/filling station/service station sites based on review of national collections of business directories that were available to EDR researchers. EDR's review was limited to those categories of sources that might, in EDR's opinion, include gas station/filling station/service station establishments. The Subject Property was not listed in the EDR Historical Auto database; however, three facilities were identified within the minimum search criteria. Two of the facilities are located over 450 feet from the Subject Property, and are not RECs. The remaining site is listed below:

- Gianfrancesco Joseph Jr Inc (28 Pearl Street, approximately 542 feet west (up-gradient) of the Subject Property: gasoline service station from 1969 to 2014

The site at 28 Pearl Street is also listed in the NY PBS UST and AST, and RCRA Generators databases. The NY PBS UST and AST listing for 28 Pearl Street (Facility ID No. 3-074861), details four 2,000-gallon gasoline USTs and two 2,000-gallon diesel USTs that are registered as closed and removed from the site. Further, the database details two 250-gallon waste/used oil ASTs and two 250-gallon No. 2 fuel oil ASTs that are active and in-service at the site. The site is also registered as a RCRA LQG (EPA ID: NYR000149815), and was historically registered as a SQG in 2007. Listed wastes generated include ignitable waste (D001) and benzene (D018). No manifests or violations were reported for this generator.

As previously discussed in Section 4.2, the site at 28 Pearl Street is associated with the listing for 29 Pearl Street (reported address: 28 Pearl Street), which is listed in the NY LTANKS, NY SPILLS, and NY MANIFEST databases. The site at 28 Pearl Street is listed in the NY SPILLS database for open spill No. 0605839. Elevated PID readings were encountered in the soil at the site during a Phase II investigation conducted by HES. Further, the site is listed in the NY PBS UST and AST database for the removal of four 2,000-gallon gasoline USTs and two 2,000-gallon diesel USTs in 2007. According to the NYSDEC memo for the NY SPILLS listing No. 0605839, at present the site at 28 Pearl Street contains three 275-gallon ASTs. The NY Manifest database contained 2 manifests for the generation of ignitable waste (D001) and benzene (D018) in 2007. No violations are listed for this generator.

Based on the proximity to the Subject Property and up-gradient location, the listing Gianfrancesco Joseph Jr Inc, is considered a REC based on the potential for inadvertent releases of petroleum products, solvents, and/or other hazardous substances that may have migrated to and impacted groundwater and/or soil vapor at the Subject Property.

Historical Cleaners

The Historical Cleaners database is a proprietary database that lists potential drycleaner sites based on a review of national collections of business directories that were available to EDR researchers. EDR's review was limited to those categories of sources that might, in EDR's opinion, include dry cleaning establishments. The categories reviewed included, but were not limited to dry cleaners, cleaners, laundry, laundromat, cleaning/laundry, wash and dry facilities, etc. The Subject Property was not listed in the EDR Historical Cleaners database; however, three facilities were identified within the minimum search radius. The three facilities are located over 100 feet to the south or over 400 feet to the north, and hydraulically cross-gradient of the Subject Property. The three facilities are not associated with any documented spills or releases, and are not currently occupied by dry cleaning facilities; therefore, these sites are not RECs.

4.4 Other Ascertainable Regulatory Records

NY MANIFEST

The NY MANIFEST database tracks hazardous waste from the generator through the transporters and ultimately the disposal facility. The Subject Property was listed in the database for the Eternal Images and Gifts Inc facility, at 16 South Main Street. As previously discussed in Section 4.1, this facility is currently listed as a RCRA Non-Generator, was historically listed as a SQG in 1999, and is on the NY MANIFEST database. Listed wastes generated include silver (D011). No violations are listed for this site, and there are no documented spills or releases associated with this facility; however, 1 manifest was available for the generation of photo fixer silver solution (D011) at the Subject Facility in 2000. Based on the lack of violations and that the reported metal

is generally insoluble in groundwater, former hazardous waste generation at the Subject Property does not represent a REC.

The Subject Property was listed in the database for a facility associated with Con Ed, at 2 South Main Street. As previously discussed in Section 4.1, this facility, EPA ID NYP0047484786, is currently listed as a RCRA Non-Generator, was historically listed as a LQG in 2015, and is on the NY MANIFEST and NJ MANIFEST databases. No waste codes, violations, or manifests were reported for this listing. Based on the lack of reported violations, the NY MANIFEST listing for Con Ed does not indicate the likely presence of hazardous substances that have impacted the Subject Property, and, therefore is not a REC.

NJ MANIFEST

The NJ MANIFEST database tracks hazardous waste from the generator through the transporters and ultimately the disposal facility. The Subject Property was listed in the database for a facility associated with Con Ed, at 2 South Main Street. As previously discussed in Section 4.1, this facility, EPA ID NYP0047484786, is currently listed as a RCRA Non-Generator, was historically listed as a LQG in 2015, and is on the NY MANIFEST and NJ MANIFEST databases. No waste codes or violations were reported for this listing. Based on the lack of reported violations, the NJ MANIFEST listing for Con Ed does not indicate the likely presence of hazardous substances that have impacted the Subject Property, and, therefore is not a REC.

4.5 Local Regulatory Agency Findings

Freedom of Information Law and Freedom of Information Act Requests

FOIL/FOIA requests were submitted by Langan to the following federal, state, and local agencies in May 2021:

- USEPA, Region 2
- NYSDEC, Region 3
- New York State Department of Health (NYSDOH)
- Westchester County Department of Health (WCDOH)
- Westchester County
- Port Chester Building Department

Responses have been received from the NYSDEC and NYSDOH. Responses indicated the agencies did not locate relevant records.

Complete responses have not yet been received. Copies of the FOIL/FOIA requests and any responses received are included in Appendix C. Should pending responses alter the conclusions provided within this report, we will issue an addendum detailing the modified conclusions.

4.6 Physical Setting Sources

4.6.1 Topography

According to the 2012 USGS Glenville Quadrangle 7.5-minute Series Topographic Maps, the Subject Property elevation is about 15 to 35 feet above msl, relative to the North American Datum of 1983 (NAD 1983). The Subject Property is located within a relatively hilly area. Areas to the west and southwest sit at higher elevations relative to the Subject Property, with areas to the east and northeast at lower elevations. Groundwater in the vicinity is expected to flow east towards the Byram River.

4.6.2 Geology

Bedrock outcrops were observed on the western sidewalls of the cellars of 2 South Main Street and 4 South Main Street at the Subject Property.

According to the NYS Geological Survey Surficial Geologic Map of New York and Geologic Map of New York, Lower Hudson Sheets, the Subject Property is underlain by gneiss of the Harrison Gneiss formation. Based on the geotechnical evaluation for the Subject Property, bedrock is estimated to be about 2 to 15 feet below existing grade at the Subject Property.

4.6.3 Hydrology

Groundwater flow is typically topographically influenced, as shallow groundwater tends to originate in areas of topographic highs and flows toward areas of topographic lows, such as rivers, stream valleys, ponds, and wetlands. A broader, interconnected hydrogeologic network often governs groundwater flow at depth or in the bedrock aquifer. Groundwater depth and flow direction are also subject to hydrogeologic and anthropogenic variables such as precipitation, evaporation, extent of vegetation cover, and coverage by impervious surfaces. Other factors influencing groundwater include depth to bedrock, the presence of artificial fill, and variability in local geology and groundwater sources or sinks.

Based on information contained in the EDR report for surrounding properties, and Langan's experience at sites in the vicinity of the Subject Property, depth to groundwater at the Subject Property is expected to be approximately 8 to 10 feet below ground surface (bgs). Based on the general topography of the surrounding area, inferred groundwater flow is generally to the west toward the Byram River, which is located about 500 feet to the east of the Subject Property. Potable water is provided to the Subject Property by the City of Port Chester.

According to Federal Emergency Management Agency (FEMA) Flood Map 36119C0293F (effective 9/28/2007), the eastern portion of the Subject Property along South Main Street is located within Zone X (areas determined to be within the 0.2% annual chance floodplain). The western portion of the Subject Property along East Broadway is located within Zone X, which represents areas determined to be outside the 0.2% annual chance floodplain and to be of minimal flood hazard. A copy of the FEMA Map is included in Appendix D.

4.7 Historical Use Information

Langan reviewed available historical resources (including aerial photographs, Sanborn maps, topographic maps, and city directories) dated 1885 to 2017 provided by EDR. Findings from the reviews are presented below.

4.7.1 Aerial Photographs

Langan reviewed aerial photographs of the Subject Property and surrounding areas for the years 1934, 1941, 1949, 1951, 1954, 1960, 1966, 1971, 1974, 1985, 1989, 1991, 1994, 1996, 2008, 2011, 2014, and 2017. Copies of the Aerial Photographs are included in Appendix E.

The photographs indicate that the Subject Property was located in a densely developed mixed-use residential and commercial urban area since at least 1934. Multiple multi-story buildings and one undeveloped lot were present in 1934. By 1949 the entire Subject Property is developed with multiple multi-story buildings, and appears unchanged through 1985. A building within the western portion of the Subject Property appears to have been demolished, and the current building configuration at the Subject Property is visible in the 1985 photograph. In the 2008 photograph, roofing materials at buildings along South Main Street at the Subject Property appear to have been resurfaced, and a building along the western portion of Block 47 appears dilapidated with no roof present. The Subject Property remains unchanged through 2017. The surrounding area of the Subject Property appears densely developed with multi-story mixed-use residential and commercial as early as 1934 through 2017. The Metro North is shown extending along the western boundary of the Subject Property, and the Byram River is shown to the east of the Subject Property. The aerial photographs did not reveal any RECs.

4.7.1 Sanborn Fire Insurance Maps

Langan reviewed Sanborn Maps for the years 1885, 1890, 1895, 1902, 1908, 1915, 1934, 1942, 1950, 1990, 1993, 1994, 1995, 1996, and 2006. Sanborn Maps constitute a database of prior site uses for real properties located in many cities and towns across the United States. Copies of the maps are included in Appendix F.

A review of the Sanborn Maps revealed that the Subject Property was developed with multiple two- and three-story mixed-use residential and commercial buildings as early as 1885. Various commercial businesses are shown at the Subject Property, and the Metro North is shown extending to the west of the Subject Property beyond East Broadway. By 1902, the western portion of the Subject Property along East Broadway is developed with multiple two-story residential buildings. In the 1908 map, the property at 16 South Main Street has been redeveloped to extend westward to East Broadway. By 1990, four of the five residential dwellings that were depicted along East Broadway are now demolished, and the building configuration at the Subject Property remains relatively unchanged through 2006.

Adjoining and surrounding properties are primarily shown as multi-story residential, commercial, and light industrial buildings. A filling station with gasoline tanks was located to the west of the Subject Property at 29 New Broad Street in 1934, an auto sales and service facility was located

at 29 New Broad Street from 1950 through 2006, and an auto sales and service station was located at 5 New Broad Street from 1990 through 1994. The Metro North is shown extending along the western boundary of the Subject Property as early as 1934 through 2017.

Based on close proximity to the Subject Property and up-gradient locations, the filling station at 29 New Broad Street, and auto sales and service stations at 29 New Broad Street and 5 New Broad Street, are considered RECs based the potential for inadvertent releases of petroleum products, solvents, and/or other hazardous substances that may have migrated to and impacted groundwater and/or soil vapor at the Subject Property.

4.7.2 Historical USGS Topographic Quadrangles

Langan reviewed historical USGS Topographic Quadrangles obtained from EDR for information regarding past uses of the Subject Property. Quadrangle maps were available for the years 1892, 1893, 1897, 1898, 1899, 1900, 1944, 1947, 1951, 1955, 1960, 1967, 1971, 1975, 2012, and 2013. Copies of topographic maps reviewed are included in Appendix G.

Based on a review of the historic topographic maps, the Subject Property has been located in a densely developed urban area since at least 1897. The Subject Property remains largely the same in all reviewed maps, sitting at an elevation of around 15 to 35 feet above msl. The review of the historic topographic maps did not identify any RECs in connection to the Subject Property.

4.7.3 City Directories

The City Directory Abstract, obtained from EDR, is a review of available business directories, including city, cross-reference, and telephone directories, at approximately five-year intervals for the years spanning 1972 through 2017. A copy of the City Directory report is provided in Appendix H.

According to the city directory, the Subject Property has been occupied by residential and commercial tenants for the span of the available records. Commercial businesses including grocers, bakeries, and banks, have been located at the Subject Property since 1972. Moy Laundry is listed at 8 South Main Street within the Subject Property from 1987 through 2000. The listing, Moy Laundry, was not reported in any of the available databases. Based on the lack of information provided and/or association with drycleaning operations, the listing Moy Laundry is not a REC.

Adjoining and surrounding properties listed various residential, commercial, and light industrial businesses including banks, shoe repairs, and grocers. A dry cleaner, Everyday Cleaners, was located at 45 South Main Street, which is about 300 feet down-gradient of the Subject Property, from 1977 through 2000. The facility is identified in the NY CLEANERS, RCRA Non-Generator, and NY MANIFEST database. As previously discussed in Section 4.2, based on the location of the site relative to the Subject Property, the inferred direction of groundwater flow, and the lack of reported violations, this facility is not a REC.

4.7.4 Title Records, Environmental Liens and Use Limitations

Reasonably ascertainable recorded land title records and lien records that are filed under federal, tribal, state, or local law should be reviewed to identify environmental liens or Activity and Use Limitations (AUL), if any, that are currently recorded against the property. Any environmental liens or AULs must be reported to the Environmental Professional conducting the ESA per ASTM E1527-13.

Langan contracted EDR to conduct an Environmental Lien search for the Subject Property. The results of the search, which included a compilation of available data and verification of the findings with the appropriate regulatory authorities, revealed that there are no Environmental Liens or other Activity and AUL associated with the Subject Property. A copy of the Environmental Lien Search is provided in Appendix I.

5.0 SITE RECONNAISSANCE

5.1 Methodology and Limiting Conditions

A site reconnaissance was conducted in a systematic manner that focused on the spatial extent of the Subject Property and then progressed to the adjacent and surrounding properties. The assessment of the adjacent and surrounding properties was limited to identifying, if possible, any indications of past or current use that may involve the use, storage, disposal, or generation of hazardous substances or petroleum products; noting the general type of current use; the general topography of the surrounding area; and providing a general description of adjoining or adjacent structures. The adjacent properties were observed from an on-site vantage point and public rights-of-way. Site reconnaissance photographs that illustrate the current condition of the Subject Property are presented in Appendix A.

5.1.1 Date and Time of Site Reconnaissance

The site reconnaissance was performed by Laura Grose of Langan on May 6, 2021. Ms. Grose was accompanied by Marie Sinis, the Property Owner of 2 through 8 South Main Street, 14 South Main Street, and 16 South Main Street, and Olga Sinis, the Property Manager of 2 through 8 South Main Street, 14 South Main Street, and 16 South Main Street. The weather at the time of the inspection was sunny and approximately 60° F. Ms. Marie Sinis has 40 years of experience with the Subject Property, and Ms. Olga Sinis has 20 years of experience with the Subject Property. According to Ms. Marie Sinis, the Subject Property has been occupied by the current building configuration since the early 1900s. Site reconnaissance photographs are included in Appendix A.

5.1.2 General Subject Property Setting and Reconnaissance Observations

The approximately 26,893-square-foot Subject Property is comprised of ten lots; 2 through 10 South Main Street, 14 and 16 South Main Street, 106 Westchester Avenue, and 7 and 15 East Broadway. The existing buildings at the Subject Property were constructed between about 1885 and 1908. At the time of the inspection, the buildings at the Subject Property were occupied and operated by:

- A convenience store, Salvadorian restaurant, and residential tenants (2 South Main Street);
- Two vacant commercial spaces, and residential tenants (4 South Main Street);
- A bird shop and vacant commercial space (6 South Main Street);
- A restaurant and an insurance company (8 South Main Street);
- Vacant commercial and vacant residential space (14 South Main Street);
- A Peruvian deli and residential tenants (105 Westchester Avenue); and,
- Residential tenants (15 East Broadway).

Access to 10 South Main Street and 16 South Main Street was not provided at the time of the inspection. As previously discussed in section 4.7.1, the address at 16 South Main Street is occupied by two buildings. According to Ms. Olga Sinis and Ms. Marie Sinis, the building along East Broadway has been vacant and in a dilapidated state since the early 1990s, and at present, the building along South Main Street is occupied by two vacant commercial spaces, and residential tenants. A representative for 10 South Main Street was not available to discuss the conditions of, or existing tenants at 10 South Main Street. Roof access to the remaining buildings at the Subject Property was not provided at the time of the inspection.

Pits, Ponds, Lagoons

No pits, ponds or lagoons were observed.

Pools of Liquid

Pooled liquid, presumed to be water, were observed within the cellar levels at 2 South Main Street and 4 South Main Street. A source of the liquid was not identified, however, no sheen, odor, or other indications of a release of petroleum or hazardous substances were observed.

Storm Drains, Wells, and Cisterns

No storm drains were observed within the footprint of the Subject Property. Two storm drains were observed within the sidewalk along South Main Street. No wells or cisterns were observed at the Subject Property.

Polychlorinated Biphenyl Transformers (PCB) and Suspect Equipment

No transformers or other suspect PCB-containing equipment were observed on the Subject Property.

Floor Drains

Multiple floor drains were observed throughout the ground floor levels and cellars of 2, 4, 6, 8, and 14 South Main Street, and 106 Westchester Avenue. Gray and brown staining was observed throughout the cellar in the vicinity of the floor drains at 2 and 4 South Main Street; however, the stains did not appear to be petroleum-related, but rather a result of pooled water. The source of the water was unknown at the time of the site reconnaissance. According to Ms. Olga Sinis, the floor drains connect to the Village of Port Chester sanitary sewer system.

Storage Containers and Drums

Langan observed the following chemicals and products stored throughout the Subject Property:

Subject Property Location	Use	Containers (Approx.)	Container Size
2 South Main Street Cellar	Kitchen Grease	1	55-gallon steel drum
	Paint Thinner	1	1-gallon
	Cleaner	1	1-gallon
	Joint Compound	1	5-gallon
4 South Main Street Cellar	Joint Compound	1	5-gallon

Subject Property Location	Use	Containers (Approx.)	Container Size
8 South Main Street Cellar	Kitchen Grease	2	55-gallon steel drum
106 Westchester Avenue Cellar	Joint Compound	1	5-gallon

Staining and/or odors were not observed within the vicinity of drums or the other noted stored products.

Waste Generation, Storage, and Disposal

According to Ms. Olga Sinis and Ms. Marie Sinis, the Village of Port Chester Department of Sanitation collects trash from the Subject Property twice a week.

Air Emissions or Wastewater Discharges

Ms. Olga Sinis informed Ms. Grose during the site reconnaissance that commercial exhaust hoods are in place on the roofs of 2, 4, and 8 South Main Street. The exhaust hoods are used for restaurant kitchen ventilation purposes.

UST or AST

During the site reconnaissance, Ms. Marie Sinis informed Ms. Grose that two out-of-service ASTs are in place within the cellar of 14 South Main Street, and one in-service No. 2 fuel oil AST is in place within the cellar 16 South Main Street. The building at 14 South Main Street is included in the LTANKS and NY SPILLS databases. The cellar room containing the ASTs at 14 South Main Street was inaccessible at the time of the site reconnaissance due to clutter and/or debris. The AST at 16 South Main Street is not associated with any NY SPILLS, LTANKS, and/or NY PBS listings. Access to the occupied building at 16 South Main Street was not provided at the time of the site reconnaissance.

According to the NYS PBS UST database, the building at 2 South Main Street previously contained a fuel oil UST that was removed. During the site reconnaissance, Ms. Marie Sinis and Ms. Olga Sinis did not have any knowledge of, and/or information regarding the former UST at the Subject Property.

Fill ports for an AST and/or UST were observed on the front porch of the building at 15 East Broadway. According to the resident, Jose Paez, an AST was removed from the property prior to his occupancy. The date of the removal was unknown. The address at 15 East Broadway is not associated with any NY SPILLS, LTANKS, and/or NY PBS listings.

Sumps and Pits

<u>2 South Main Street</u>

Langan observed one sump in the northeastern corner of the cellar. The sump pump appeared to be constructed of concrete and contained water. No sheen or odors were observed.

<u>4 South Main Street</u>

Langan observed one sump in the southeastern corner of the cellar. The sump pump appeared to be constructed of concrete and contained water. No sheen or odors were observed.

8 South Main Street

Langan observed one sump in the southeastern corner of the cellar. The sump pump appeared to be constructed of concrete and contained water. A slight sheen was observed on the surface of the water within the pit. No odors were observed within the vicinity of the sump pump.

14 South Main Street

Langan observed one sump along the western wall within the cellar. The sump pump was inaccessible during the site reconnaissance and Langan could not determine the condition of the pump, water level, and/or the presence of a sheen. Musty and mildew-like odors were observed throughout the cellar. Staining or potential indications of a release of petroleum or hazardous substances could not be observed due to absence of electricity and/or light sources in the cellar at the time of the inspection.

106 Westchester Ave

Langan observed one sump in the southeastern corner of the cellar. The sump pump appeared to be constructed of concrete and contained water. No sheen or odors were observed.

Monitoring Wells or Remedial Activities

No monitoring wells or other evidence of remedial activities were observed at the Subject Property.

Stained or Discolored Soils

Stained or discolored soil was not observed; however, Langan observed gray and brown staining on the concrete floor throughout the cellars of 2, 4, 8, and 14 South Main Street, and 106 Westchester Ave. The observed staining did not appear to be petroleum-related, but rather a result of pooled water, and/or spills from kitchen grease collection containers.

Leachate or Seeps

Leachate or seeps were not observed.

Adjoining and Surrounding Property Uses

The Subject Property is bound to the north by Westchester Avenue followed by a two-story mixed-use commercial and residential building (101-111 Westchester Avenue); to the east by South Main Street followed by a five-story commercial and retail building (Waterfront Pl/Westchester Avenue); to the south by vacant land (18 South Main Street); and to the west by a two-story mixed-use commercial and residential building (110 Westchester Avenue) and East Broadway followed by the New Haven line of the Metro North. The surrounding area is occupied by residential, commercial, and mixed-use residential and commercial buildings.

Site Reconnaissance Conclusions

The site reconnaissance did not reveal RECs associated with adjoining or surrounding properties. The following REC was identified based on the site reconnaissance:

- According to Ms. Olga Sinis, two out-of-service ASTs are located within the cellar at 14 South Main Street and one in-service AST is located within the cellar at 16 South Main Street. Access to 16 South Main Street was not provided at the time of the inspection. The ASTs are a REC.

6.0 INTERVIEWS

Ms. Marie Sinis, the Property Owner of 2 through 8 South Main Street, 14 South Main Street, and 16 South Main Street, and Ms. Olga Sinis, the Property Manager of 2 through 8 South Main Street, 14 South Main Street, and 16 South Main Street, accompanied Ms. Grose during the site reconnaissance. Relevant information provided by Ms. Marie Sinis and Ms. Olga Sinis is incorporated in Section 5 where appropriate.

7.0 ADDITIONAL SERVICES

7.1 Radon

Radon is a colorless, odorless radioactive gas that results from the natural breakdown of uranium-containing minerals in soil, rock, and water that subsequently enters the atmosphere. It can concentrate in buildings, entering through cracks and other penetrations of a building's foundation. Some areas are more likely to have elevated concentrations of radon than others, reflecting subsurface lithological conditions.

According to the USEPA Radon Zone Map, the Subject Property is in Zone 3, where there is a predicted average indoor radon screening level less than 2 picoCuries per liter (pCi/L). The USEPA maintains a recommended radon action level of 4.0 pCi/L for residences. The NYSDOH maintains a database of radon test results on a local and county level. According to the database, 26 and 107 radon tests were conducted on first floors and basements, respectively, in homes in Rye, New York. The average radon levels in first floors and basements were 0.87 pCi/L and 2.31 pCi/L, respectively. A total of 100% of indoor radon tests for first floors and 83% for basement areas conducted in Rye, New York resulted in a radon concentration less than 4.0 pCi/L. Based on this information, elevated levels of radon gas at the Subject Property are not expected.

7.2 ACM, LBP, and PCBs

A formal survey to identify asbestos containing material (ACM), lead based paint (LBP), and PCB-containing material was not conducted as part of the Phase I ESA. The mixed-use residential and commercial buildings at the Subject Property were constructed by at least 1910; therefore, ACM, LBP and PCB-containing materials may be present in the building.

8.0 DEVIATIONS AND DATA GAPS

8.1 Deviations

Langan has performed a Phase I ESA of the Subject Property using a standard of good commercial and customary practice that is consistent with the ASTM E1527-13. Significant deviations were not made to the above-referenced standards.

8.2 Data Gaps

To address data gaps, additional sources of information may be consulted. According to ASTM E 1527-13, Section 8.3.2.3, "historical research is complete when either: (1) the objectives in 8.3.1 through 8.3.2.2 are achieved; or (2) data failure is encountered. Data failure occurs when all standard historical sources that are reasonably ascertainable and likely to be useful have been reviewed and yet the objectives have not been met. If data failure is encountered, the report shall document the failure and, if any of the standard historical sources were excluded, give the reasons for the exclusion." This Phase I ESA was completed with the following data gaps:

- Complete responses to FOIL/FOIA requests have not been received;
- Access to 10 and 16 South Main Street was not provided during the site reconnaissance; and,
- Certain historical resources including aerial photos and topographic maps were not available in five-year increments during some time periods.

The above-listed data gaps are not expected to impact the overall conclusions of this Phase I ESA. If information becomes available which alters the conclusions of this Phase I, an addendum will be issued.

9.0 FINDINGS, CONCLUSIONS, AND OPINIONS

This Phase I ESA was conducted in accordance with the ASTM International Standard Practice E1527-13, which also satisfies the USEPA AAI Rule needed to qualify for the bona fide (in good faith) prospective purchaser liability protections available under the Comprehensive Environmental Response Compensation and Liability Act CERCLA. The objective of this Phase I ESA was to identify RECs, HRECs, or CRECs, as defined in ASTM E1527-13, in connection with the Subject Property. The following RECs were identified at the Subject Property:

REC 1: PBS at the Subject Property

During the site reconnaissance, the Property Owner and the Property Manager of 2, 4, 6, 8, 14, and 16 South Main Street informed Langan that two out-of-service ASTs are located within the cellar of 14 South Main Street, and one in-service AST is located within the cellar of 16 South Main Street. At the time of the site reconnaissance, the cellar room containing the ASTs at 14 South Main Street was inaccessible due to clutter and/or debris, and access to 16 South Main Street was not provided. According to the NYSDEC PBS database, the building at 2 South Main Street previously contained a 2,000-gallon steel/carbon UST within the cellar that was removed. Details on installation and removal dates, contents, and/or containment are not provided in the PBS listing. The EDR did not include documentation of a tank test completed immediately prior to the closure or a subsurface investigation completed after closure to evaluate for impacts from tank operations. Based on the absence of documentation regarding installation, contents, closure and/or removal information, the potential for subsurface impacts at the subject property as a result of undocumented releases from the ASTs and/or former UST is identified as a REC.

REC 2: Historical Use, Open NYSDEC Spill Incidents, and PBS at Surrounding Properties

Historical and current operations at surrounding properties have included petroleum storage, reported releases, and automotive repair which may have resulted in subsurface impacts at the Subject Property due to known release, undocumented releases, or cumulative impacts. Historical uses of concern were identified at surrounding up-gradient properties including a historical filling station at 29 New Broad Street, auto sales and service stations at 29 New Broad Street and 5 New Broad Street, a historical auto repair shop and gas station at 28 Pearl Street, and a residential spill of No. 2 fuel oil 25 East Broadway.

Review of the NY SPILLS, NY PBS UST and AST, and RCRA database listings for the Property at 28 Pearl Street revealed that six 2,000-gallon USTs were previously removed from the site, and at present the site contains three to four 250- to 275-gallon ASTs that are active and in-service.

Based on close proximity to the Subject Property and up-gradient locations, the above listed open NY SPILLS site, historical filling station, auto sales and service stations, and historical auto repair shop and gas station are considered RECs based the potential for inadvertent releases of

petroleum products, solvents, and/or other hazardous substances that may have migrated to and impacted groundwater and/or soil vapor at the Subject Property.

There were no HRECs or CRECs identified in relation to the Subject Property.

Non-Scope Considerations

A Non-Scope Consideration is identified by ASTM E1527-13 as an environmental issue or condition at a property that parties may wish to assess in connection with commercial real estate that are outside the scope of ASTM E1527-13.

The following non-scope considerations were identified:

- The buildings within the Subject Property were constructed as early as 1885. Based on the age of the buildings, ACM, LBP, and PCBs may be present in building materials. An intrusive survey to identify ACM, LBP, and PCB-containing material was not conducted as part of this Phase I ESA.

10.0 REFERENCES

The following references were reviewed as part of this Phase I ESA:

1. Environmental Data Resources, Inc., Inquiry Number: 6472092.2s, April 29, 2021. Radius
2. Environmental Data Resources, Inc., Inquiry Number: 6472092.11, April 29, 2021. Aerial Photo Decade Package.
3. Environmental Data Resources, Inc., Inquiry Number: 6472092.4, April 29, 2021. Historical Topographic Map Report.
4. Environmental Data Resources, Inc., Inquiry Number: 6472092.5, April 29, 2021. City Directory Abstract.
5. Environmental Data Resources, Inc., Inquiry Number: 6472092.2s, April 29, 2021. Certified Sanborn Map Report.
6. Environmental Data Resources, Inc., Inquiry Number: 6472092.7s, May 2, 2021. Environmental Lien and AUL Search.
7. Environmental Protection Agency, New York - USEPA Map of Radon Zones. https://www.epa.gov/sites/production/files/2014-08/documents/new_york.pdf
8. New York State Department of Environmental Conservation, Environmental Remediation Databases, https://www.dec.ny.gov/cfmx/extapps/derexternal/index.cfm?pageid=1.
9. Department of Environmental Conservation Bulk Storage Database Search, http://www.dec.ny.gov/cfmx/extapps/derexternal/index.cfm?pageid=4, retrieved May 5, 2021.
10. Department of Environmental Conservation Spills Incidents Database Search, http://www.dec.ny.gov/cfmx/extapps/derexternal/index.cfm?pageid=2, retrieved May 5, 2021.
11. New York State Department of Health, Measured Basement, First Floor Screening Radon Levels (December 2020), https://www.health.ny.gov/environmental/radiological/radon/towns.htm
12. New York State Museum and Science Service, Geologic Map of New York – Lower Hudson Sheet. The University of the State of New York, 1970.
13. United States Geological Survey, Surficial Geologic Map of New York – Lower Hudson Sheet. Donald H. Cadwell, 1989.
14. NYSDEC Environmental Resource Mapper, https://gisservices.dec.ny.gov/gis/erm/
15. FEMA Flood Map Service Center, https://msc.fema.gov/portal/home/

11.0 STATEMENT OF QUALIFICATIONS AND SIGNATURES

Langan declares that, to the best of its professional knowledge and belief, the personnel who performed this Phase I ESA meet the definition of Environmental Professional as defined in Subsection 312 10 of 40 CFR 312 and that they have the specific qualifications based on education, training, and experience to assess a property of the nature, history, and setting of the Subject Properties. They have developed and performed the Phase I ESA in conformance with the standards and practices set forth in ASTM International Practice E1527-13, which also satisfies the USEPA AAI Rule. Resumes outlining the qualifications of the Environmental Professionals who performed this Phase I ESA are provided in Appendix J.

Langan Engineering, Environmental, Surveying, Landscape Architecture and Geology, D.P.C.

Paul McMahon, PE
Senior Project Manager

Ryan Manderbach, CHMM
Senior Associate/Vice President

FIGURES

Legend

Subject Property

2,000 0 2,000

SCALE IN FEET

NOTES:
1. BASEMAP ADAPTED FROM UNITED STATES GEOLOGICAL SURVEY (USGS) 7.5-MINUTE SERIES TOPOGRAPHICAL MAPS, MAMARONECK AND GLENVILLE, NEW YORK, QUADRANGLES, DATED 2016.

LANGAN
21 Penn Plaza, 360 West 31st Street, 8th Floor
New York, NY 10001-2727
T: 212.479.5400 F: 212.479.5444 www.langan.com

Langan Engineering & Environmental Services, Inc.
Langan Engineering, Environmental, Surveying, Landscape Architecture and Geology, D.P.C.
Langan International LLC
Collectively known as Langan

Project
PROJECT GATEWAY
PORT CHESTER
WESTCHESTER COUNTY NEW YORK

Figure Title
SUBJECT PROPERTY LOCATION MAP

Project No. 170653201	Figure No. 1
Date 5/14/2021	
Scale 1"=2,000'	
Drawn By MG	
Submission Date	Sheet 1 of 3

© 2021 Langan

Path: \\langan.com\data\NYC\data2\170653201\Project Data\ArcGIS\APRX\170653201\170653201.aprx Date: 5/14/2021 User: mgeorgalas Time: 9:36 AM

Legend

Subject Property

Tax Parcels

50 0 50

SCALE IN FEET

NOTES:
1. AERIAL IMAGERY PROVIDED THROUGH LANGAN'S SUBSCRIPTION TO NEAR MAP, DATED 03/20/2021.
2. TAX PARCEL DATA PROVIDED BY WESTCHESTER COUNTY.

LANGAN
21 Penn Plaza, 360 West 31st Street, 8th Floor
New York, NY 10001-2727
T: 212.479.5400 F: 212.479.5444 www.langan.com

Langan Engineering & Environmental Services, Inc.
Langan Engineering, Environmental, Surveying, Landscape Architecture and Geology, D.P.C.
Langan International LLC

Collectively known as Langan

Project
PROJECT GATEWAY
PORT CHESTER
WESTCHESTER COUNTY NEW YORK

Figure Title
SITE PLAN

Project No.	170653201
Date	5/14/2021
Scale	1"=50'
Drawn By	MG
Submission Date	
Figure No.	2
	Sheet 2 of 3

© 2021 Langan

Path: \\langan.com\data\NYC\data2\170653201\Project Data\ArcGIS\APRX\170653201\170653201.aprx Date: 5/14/2021 User: mgeorgalas Time: 9:36 AM

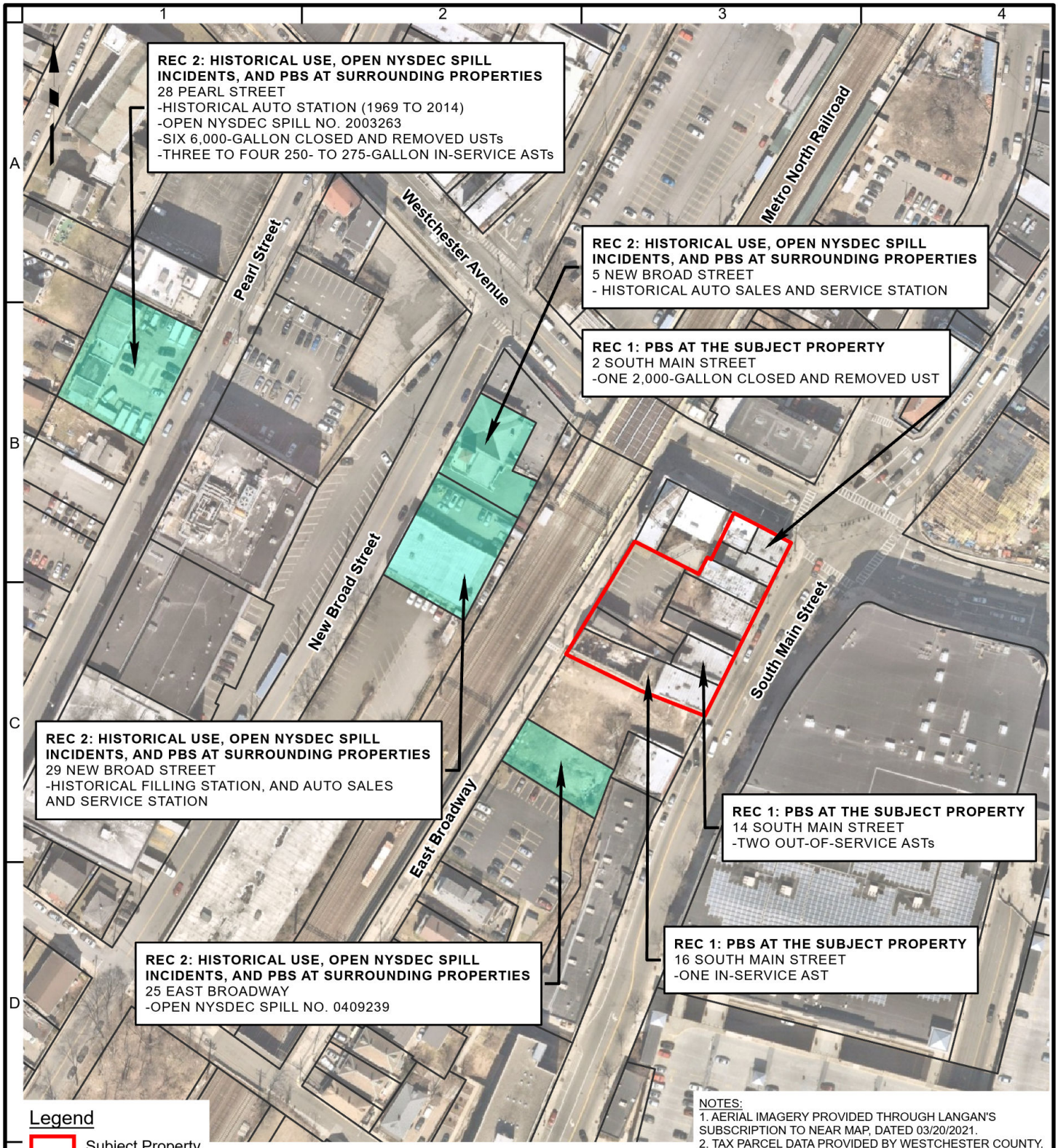

NOTES:
1. AERIAL IMAGERY PROVIDED THROUGH LANGAN'S SUBSCRIPTION TO NEAR MAP, DATED 03/20/2021.
2. TAX PARCEL DATA PROVIDED BY WESTCHESTER COUNTY.
3. PBS = PETROLEUM BULK STORAGE
4. UST = UNDERGROUND STORAGE TANK
5. AST = ABOVEGROUND STORAGE TANK
6. NYSDEC = NEW YORK STATE DEPARTMENT OF ENVIRONMENTAL CONSERVATION

LANGAN
21 Penn Plaza, 360 West 31st Street, 8th Floor
New York, NY 10001-2727
T: 212.479.5400 F: 212.479.5444 www.langan.com

Langan Engineering & Environmental Services, Inc.
Langan Engineering, Environmental, Surveying, Landscape Architecture and Geology, D.P.C.
Langan International LLC

Collectively known as Langan

Project	Figure Title	Project No.	Figure No.
PROJECT GATEWAY PORT CHESTER WESTCHESTER COUNTY NEW YORK	RECOGNIZED ENVIRONMENTAL CONDITIONS MAP	170653201	3
		Date 5/19/2021	
		Scale 1"=150'	
		Drawn By MG	
		Submission Date	Sheet 3 of 3

© 2021 Langan

Path: \\langan.com\data\NYC\data2\170653201\Project Data\ArcGIS\APRX\170653201\170653201.aprx Date: 5/19/2021 User: mgeorgalas Time: 4:07 PM

APPENDIX A

SITE RECONNAISSANCE PHOTOGRPAHS

SUBJECT PROPERTY

Photograph 1 – View of the three-story mixed-use residential and commercial building at 2 South Main Street, Subject Property, facing west.

Photograph 2 – View of the two-story commercial building at the 4 South Main Street, Subject Property, facing northwest.

Photograph 3 – View of the two-story mixed-use residential and commercial building at 8 South Main Street, Subject Property, facing northwest.

Photograph 4 – View of the four-story mixed-use residential and commercial building at 16 South Main Street, Subject Property, facing northwest.

Photograph 5 – View of the three-story residential building at 15 East Broadway, Subject Property, facing south.

Photograph 6 – View of the asphalt parking lot at 7 East Broadway, Subject Property, facing east.

Photograph 7 – View of the corner of Westchester Avenue and South Main Street, with 2 South Main Street and 106 Westchester Avenue (Subject Proprety) visible, facing south.



Photograph 8 – View of pooled water observed within the cellar of 2 South Main Street.

Photograph 9 – View of natural gas fired boiler and natural gas hot water heater in the cellar of 2 South Main Street.



Photograph 10 – View of sump pump within the northeastern corner of the cellar at 2 South Main Street.

Photograph 11 – View of sump pump within the southeastern corner of the cellar at 4 South Main Street.

Photograph 12 – View of sump pump within the southeastern corner of the cellar at 8 South Main Street.

Photograph 13 – View of visible surface sheen within the cellar sump pump at 8 South Main Street.

Photograph 14 – View of 55 gallon drums containing kitchen grease in the cellar of 8 South Main Street.



Photograph 15 – View of sump pump along the eastern wall, and the inaccessible room containing a PBS AST within the cellar at 14 South Main Street.

Photograph 16 – View of the vacant building along the western portion of 16 South Main Street, facing north.



Photograph 17 – View of the inactive fill ports at 15 East Broadaway.

Photograph 18 – View of sump pump within the southeastern corner of the cellar at 106 Westchester Avenue.

Adjoining Properties

Photograph 19 – View of the adjoining properties to the east, facing east.



Photograph 20 – View of the adjoining properties to the south, facing west.



Photograph 21 – View of the adjoining properties to the west, facing west.

Photograph 22 – View of the adjoining properties to the north, facing north.

APPENDIX B

EDR REPORT

Project Gateway
10 S Main Street
Port Chester, NY 10573

Inquiry Number: 6472092.2s
April 29, 2021

The EDR Radius Map™ Report with GeoCheck®

6 Armstrong Road, 4th floor
Shelton, CT 06484
Toll Free: 800.352.0050
www.edrnet.com

TABLE OF CONTENTS

SECTION	PAGE
Executive Summary	ES1
Overview Map	2
Detail Map	3
Map Findings Summary	4
Map Findings	9
Orphan Summary	691
Government Records Searched/Data Currency Tracking	GR-1

GEOCHECK ADDENDUM

Physical Setting Source Addendum	A-1
Physical Setting Source Summary	A-2
Physical Setting SSURGO Soil Map	A-5
Physical Setting Source Map	A-9
Physical Setting Source Map Findings	A-11
Physical Setting Source Records Searched	PSGR-1

Thank you for your business.
Please contact EDR at 1-800-352-0050
with any questions or comments.

Disclaimer - Copyright and Trademark Notice

This Report contains certain information obtained from a variety of public and other sources reasonably available to Environmental Data Resources, Inc. It cannot be concluded from this Report that coverage information for the target and surrounding properties does not exist from other sources. **NO WARRANTY EXPRESSED OR IMPLIED, IS MADE WHATSOEVER IN CONNECTION WITH THIS REPORT. ENVIRONMENTAL DATA RESOURCES, INC. SPECIFICALLY DISCLAIMS THE MAKING OF ANY SUCH WARRANTIES, INCLUDING WITHOUT LIMITATION, MERCHANTABILITY OR FITNESS FOR A PARTICULAR USE OR PURPOSE. ALL RISK IS ASSUMED BY THE USER. IN NO EVENT SHALL ENVIRONMENTAL DATA RESOURCES, INC. BE LIABLE TO ANYONE, WHETHER ARISING OUT OF ERRORS OR OMISSIONS, NEGLIGENCE, ACCIDENT OR ANY OTHER CAUSE, FOR ANY LOSS OF DAMAGE, INCLUDING, WITHOUT LIMITATION, SPECIAL, INCIDENTAL, CONSEQUENTIAL, OR EXEMPLARY DAMAGES. ANY LIABILITY ON THE PART OF ENVIRONMENTAL DATA RESOURCES, INC. IS STRICTLY LIMITED TO A REFUND OF THE AMOUNT PAID FOR THIS REPORT.** Purchaser accepts this Report "AS IS". Any analyses, estimates, ratings, environmental risk levels or risk codes provided in this Report are provided for illustrative purposes only, and are not intended to provide, nor should they be interpreted as providing any facts regarding, or prediction or forecast of, any environmental risk for any property. Only a Phase I Environmental Site Assessment performed by an environmental professional can provide information regarding the environmental risk for any property. Additionally, the information provided in this Report is not to be construed as legal advice.

Copyright 2020 by Environmental Data Resources, Inc. All rights reserved. Reproduction in any media or format, in whole or in part, of any report or map of Environmental Data Resources, Inc., or its affiliates, is prohibited without prior written permission.

EDR and its logos (including Sanborn and Sanborn Map) are trademarks of Environmental Data Resources, Inc. or its affiliates. All other trademarks used herein are the property of their respective owners.

EXECUTIVE SUMMARY

A search of available environmental records was conducted by Environmental Data Resources, Inc (EDR). The report was designed to assist parties seeking to meet the search requirements of EPA's Standards and Practices for All Appropriate Inquiries (40 CFR Part 312), the ASTM Standard Practice for Environmental Site Assessments (E 1527-13), the ASTM Standard Practice for Environmental Site Assessments for Forestland or Rural Property (E 2247-16), the ASTM Standard Practice for Limited Environmental Due Diligence: Transaction Screen Process (E 1528-14) or custom requirements developed for the evaluation of environmental risk associated with a parcel of real estate.

TARGET PROPERTY INFORMATION

ADDRESS

10 S MAIN STREET
PORT CHESTER, NY 10573

COORDINATES

Latitude (North):	41.0000840 - 41˚ 0' 0.30''
Longitude (West):	73.6645750 - 73˚ 39' 52.47''
Universal Tranverse Mercator:	Zone 18
UTM X (Meters):	612315.6
UTM Y (Meters):	4539413.5
Elevation:	24 ft. above sea level

USGS TOPOGRAPHIC MAP ASSOCIATED WITH TARGET PROPERTY

Target Property Map:	5641951 GLENVILLE, CT
Version Date:	2012
South Map:	5940545 MAMARONECK, NY
Version Date:	2013

AERIAL PHOTOGRAPHY IN THIS REPORT

Portions of Photo from:	20150624
Source:	USDA

MAPPED SITES SUMMARY

Target Property Address:
10 S MAIN STREET
PORT CHESTER, NY 10573

Click on Map ID to see full detail.

MAP ID	SITE NAME	ADDRESS	DATABASE ACRONYMS	RELATIVE ELEVATION	DIST (ft. & mi.) DIRECTION
A1	CON EDISON	2 S MAIN ST	RCRA NonGen / NLR, FINDS, ECHO	Lower	1 ft.
A2	ETERNAL IMAGES & GIF	16 S MAIN ST	RCRA NonGen / NLR, FINDS, ECHO, NY MANIFEST	Higher	1 ft.
A3	CORN.MAIN & WEST AVE	MAIN & WEST AVE	NY Spills	Lower	1 ft.
A4	SINIS RES.	14 SOUTH MAIN STREET	NY LTANKS, NY Spills	Lower	1 ft.
A5	CON EDISON	2 S MAIN ST	NY MANIFEST	Lower	1 ft.
A6	CON EDISON	2 S MAIN ST	NJ MANIFEST	Lower	1 ft.
A7	MADELON ESTATES INC	2 SOUTH MAIN STREET	NY UST	Lower	1 ft.
A8	CON EDISON	18 S MAIN ST	NY MANIFEST	Higher	12, 0.002, SSW
A9	CON EDISON	18 S MAIN ST	NJ MANIFEST	Higher	12, 0.002, SSW
A10	CON EDISON	18 S MAIN ST	RCRA NonGen / NLR	Higher	12, 0.002, SSW
A11	CHANG KIM BUSINESS	110 WESTCHESTER AVE	NY Spills	Lower	26, 0.005, NNE
A12	CON EDISON POLE W5	KING ST & WESTCHESTE	RCRA NonGen / NLR, NY MANIFEST	Lower	34, 0.006, ENE
A13	CON EDISON	WESTCHESTER AVE & KI	NY MANIFEST	Lower	34, 0.006, ENE
A14	CON EDISON	WESTCHESTER AVE & KI	NJ MANIFEST	Lower	34, 0.006, ENE
A15	G & S PORT CHESTER L	13-15-17-19 SOUTH MA	NY UST	Lower	38, 0.007, East
A16	G & S PORT CHESTER L	13-19 SO MAIN ST	NY LTANKS	Lower	47, 0.009, ESE
A17	CON EDISON	WESTCHESTER AVE & MA	NJ MANIFEST	Lower	62, 0.012, ENE
A18	CON EDISON	WESTCHESTER AVE & MA	RCRA NonGen / NLR	Lower	62, 0.012, ENE
A19	CON EDISON	WESTCHESTER AVE & S	NJ MANIFEST	Lower	62, 0.012, ENE
A20	CON EDISON MANHOLE:	S MAIN & WESTCHESTER	RCRA NonGen / NLR, NY MANIFEST	Lower	62, 0.012, ENE
A21	ROADWAY	S MAIN AND WESTCHEST	NY Spills	Lower	62, 0.012, ENE
A22	CON EDISON TRANSFORM	MAIN ST & WESTCHESTE	RCRA NonGen / NLR, NY MANIFEST	Lower	62, 0.012, ENE
A23	CON EDISON	WESTCHESTER AVE & S	RCRA NonGen / NLR	Lower	62, 0.012, ENE
A24	CON EDISON	WESTCHESTER AVE & S	NY MANIFEST	Lower	62, 0.012, ENE
A25	CON EDISON	WESTCHESTER AVE & MA	NY MANIFEST	Lower	62, 0.012, ENE
A26	CON EDISON	WESTCHESTER AVE & KI	RCRA NonGen / NLR, FINDS, ECHO	Lower	62, 0.012, ENE
A27	CONSTRUCTION SITE	SOUTH MAIN ST	NY Spills	Lower	68, 0.013, ENE
A28	CON EDISON	BROADWAY & WESTCHEST	NJ MANIFEST	Higher	88, 0.017, North
A29	CON EDISON	BROADWAY & WESTCHEST	RCRA NonGen / NLR, FINDS, ECHO	Higher	88, 0.017, North
A30	CON EDISON	BROADWAY & WESTCHEST	NY MANIFEST	Higher	88, 0.017, North
B31	FLORES - LUST	25 EAST BROADWAY	NY Spills	Higher	109, 0.021, SW
B32	SPILL NUMBER 0304915	27 SOUTH MAIN ST	NY LTANKS	Lower	118, 0.022, South
B33	MCDONALD PAUL	29 S MAIN ST	EDR Hist Cleaner	Lower	144, 0.027, South
A34	COMMERCIAL LOT - UST	7-9 NORTH MAIN ST	NY Spills	Lower	207, 0.039, ENE
A35	COMMERCIAL LOT - UST	5 NORTH MAIN ST	NY Spills	Lower	208, 0.039, ENE
A36	SPILL NUMBER 0106580	72 WESTCHESTER AVE	NY LTANKS	Lower	210, 0.040, East
B37	G & S PORT CHESTER L	35 S MAIN STREET	NY UST	Lower	227, 0.043, South
B38	WURLITZ	35 SOUTH MAIN STREET	NY Spills	Lower	227, 0.043, South
C39	MARK ANTHONY RESTURA	11 NORTH MAIN AVE	NY Spills	Lower	249, 0.047, ENE

MAPPED SITES SUMMARY

Target Property Address:
10 S MAIN STREET
PORT CHESTER, NY 10573

Click on Map ID to see full detail.

MAP ID	SITE NAME	ADDRESS	DATABASE ACRONYMS	RELATIVE ELEVATION	DIST (ft. & mi.) DIRECTION
B40	RESIDENTIAL	43 EAST BROADWAY	NY Spills	Higher	284, 0.054, SW
C41	58 WESTCHESTER AVENU	58 WESTCHESTER AVENU	NY UST	Lower	288, 0.055, East
C42	JM SORGE, INC.	58 WESTCHESTER AVE	NY LTANKS	Lower	288, 0.055, East
D43	CON EDISON MANHOLE:	NEW BROAD ST & WESTC	RCRA NonGen / NLR, NY MANIFEST	Higher	292, 0.055, NNW
D44	COMMERCIAL VEHICLE	WESTCHESTER AND BROA	NY Spills	Higher	292, 0.055, NNW
C45	UNDER THE STREET	WESTCHESTER AVE/ABEN	NY Spills	Lower	305, 0.058, East
C46	SPILL NUMBER 0106163	DON BOSCO PLACE	NY LTANKS	Lower	305, 0.058, East
D47	PORT CHESTER METRO S	3 BROAD ST	NY Spills	Higher	306, 0.058, NNW
E48	EVERYDAY CLEANERS	45 SO. MAIN ST.	NY LTANKS, NY DRYCLEANERS	Lower	308, 0.058, South
E49	EVERYDAY CLEANERS	45 SOUTH MAIN STREET	EDR Hist Cleaner	Lower	308, 0.058, South
E50	EVERYDAY CLEANERS	45 S MAIN ST	RCRA NonGen / NLR, FINDS, ECHO, NY MANIFEST	Lower	308, 0.058, South
C51	KAPLAN	36 MAIN ST	NY Spills	Lower	309, 0.059, NE
F52	CON EDISON	33 NEW BROAD ST	RCRA NonGen / NLR, FINDS, ECHO	Higher	310, 0.059, WSW
F53	CON EDISON	33 NEW BROAD ST	NJ MANIFEST	Higher	310, 0.059, WSW
F54	PREMIER MICROWAVE CO	33 NEW BROAD ST MAIN	RCRA NonGen / NLR, NY MANIFEST	Higher	310, 0.059, WSW
F55	CON ED	F/O 33 NEW BROAD ST	NY MANIFEST	Higher	310, 0.059, WSW
F56	SERVICE CUSTOMIZING	33 NEW BROAD ST	RCRA NonGen / NLR, FINDS, ECHO, NY MANIFEST	Higher	310, 0.059, WSW
C57	VAULT 19298	ABENDROTH AVE/WESTCH	NY Spills	Lower	312, 0.059, East
C58	GASOLINE STATION	WESTCHESTER & ABENDR	NY Spills	Lower	321, 0.061, East
C59	CON EDISON MANHOLE:	ABENDROTH RD & WESTC	RCRA NonGen / NLR, NY MANIFEST	Lower	321, 0.061, East
C60	HUBA HUBA RESTERAUNT	24 NORTH MAIN STREET	NY Spills	Lower	338, 0.064, NE
E61	RESIDENTS	47 SOUTH MAIN STREET	NY Spills	Lower	342, 0.065, South
B62	PAD MOUNT VAULT 9892	50 SOUTH MAIN ST	NY Spills	Higher	342, 0.065, SSW
C63	OVERHEAD POLE # W5	24 KING STREET	NY Spills	Lower	343, 0.065, NE
C64	PERVOI RESIDENCE	23 NORTH MAIN ST	NY Spills	Lower	372, 0.070, ENE
C65	26 N MAIN ST	26 KING STREET	NY Spills	Lower	374, 0.071, NE
C66	30-32 NORTH MAIN	30 NORTH MAIN STREET	NY UST	Lower	419, 0.079, NE
C67	PAGANO PROPERTY FROM	30 NORTH MAIN ST	NY Spills	Lower	419, 0.079, NE
G68	JOE'S GARAGE	28 PEARL STREET	RCRA-LQG	Higher	424, 0.080, WNW
F69	NEILSON ICE CREAM	41 PEARL ST	NY LTANKS	Higher	443, 0.084, West
F70	NEILSON'S ICE CREAM	41 PEARL STREET	NY UST	Higher	443, 0.084, West
G71	CON EDISON - CUSTOME	37 PEARL STREET	RCRA-LQG	Higher	443, 0.084, West
G72	CON EDISON	37 PEARL STREET	NY MANIFEST	Higher	443, 0.084, West
C73	COMMUTER CLEANERS	29 N MAIN ST	RCRA-SQG, ICIS, US AIRS, NY DRYCLEANERS, NY...	Lower	444, 0.084, NE
C74	COPACABANA RESTAURAN	29 NORTH MAIN STREET	NY Spills	Lower	444, 0.084, NE
C75	COMMUTER CLEANERS	29 N MAIN ST	EDR Hist Cleaner	Lower	444, 0.084, NE
D76	CAPITOL THEATRE	149-151 WESTCHESTER	NY AST	Higher	445, 0.084, NNW
H77	SUNOCO GAS STATION	37 WESTCHESTER AVE	NY Spills	Lower	458, 0.087, East
H78	SUNOCO #0846-6823/#2	37 WESTCHESTER AVENU	NY UST	Lower	458, 0.087, East

MAPPED SITES SUMMARY

Target Property Address:
10 S MAIN STREET
PORT CHESTER, NY 10573

Click on Map ID to see full detail.

MAP ID	SITE NAME	ADDRESS	DATABASE ACRONYMS	RELATIVE ELEVATION	DIST (ft. & mi.) DIRECTION
H79	SUNOCO S/S	37 WESTCHESTER AVENU	NY Spills	Lower	458, 0.087, East
H80	SUNOCO	37 WESTCHESTER AVE	NY Spills	Lower	458, 0.087, East
H81	BI RITE PETROLEUM IN	37 WESTCHESTER AVENU	EDR Hist Auto	Lower	458, 0.087, East
H82	PORT CHESTER VALERO	37 WESTCHESTER AVE	NY Spills	Lower	458, 0.087, East
I83	CHAS RIN INC.	70 DON BOSCO PLACE	NY AST	Lower	498, 0.094, SSE
J84	SPILL NUMBER 0100895	104 ABEE ST	NY Spills	Lower	515, 0.098, NE
F85	13861 VAULT	61 PEARL ST	NY Spills	Higher	531, 0.101, WSW
G86	JOES GARAGE	29 PEARL ST	NY LTANKS, NY Spills, NY MANIFEST	Higher	542, 0.103, WNW
G87	JOSEPH GIANFRANCESCO	28 PEARL STREET	NY UST, NY AST	Higher	542, 0.103, WNW
G88	GIANFRANCESCO JOSEPH	28 PEARL ST	EDR Hist Auto	Higher	542, 0.103, WNW
D89	SPILL NUMBER 0302087	PEARL ST & WESTCHEST	NY Spills	Higher	549, 0.104, NNW
D90	SPACETEC R & D	5 N PEARL ST	RCRA NonGen / NLR, FINDS, ECHO, NY MANIFEST	Higher	551, 0.104, NNW
J91	ADEE ST AND	MAIN ST	NY Spills	Lower	583, 0.110, NE
J92	FEINSOD HARDWARE CO.	43 NORTH MAIN STREET	NY UST	Lower	593, 0.112, NE
J93	BUSINESS	43 NORTH MAIN ST	NY Spills	Lower	593, 0.112, NE
J94	FEINSOD TRUE VALUE H	43 NORTH MAIN ST	NY Spills	Lower	593, 0.112, NE
J95	MONRAINE MOTORS	KING & ADEE STS	EDR Hist Auto	Lower	601, 0.114, NNE
H96	TRANS #1728	TRAVERSE AVE & WESTC	NY Spills	Lower	604, 0.114, East
K97	CON EDISON SERVICE B	MAIN ST & WILLIAMS S	RCRA NonGen / NLR, NY MANIFEST	Lower	609, 0.115, SSW
K98	NYNEX	S MAIN ST AND E WILL	NY MANIFEST	Lower	609, 0.115, SSW
H99	PORT CHESTER HOUSING	TRAVERSE AVE/WESTCHE	NY Spills	Lower	621, 0.118, ESE
L100	NUMME-MASI AUTOBODY	60 PEARL ST	RCRA NonGen / NLR, US AIRS, NY MANIFEST	Higher	626, 0.119, West
J101	RESIDENTIAL AREA	42 KING STREET	NY Spills	Lower	628, 0.119, NNE
I102	NADEL INDUSTRIES	40 TRAVERSE AVE	NY LTANKS, RCRA NonGen / NLR, FINDS, ECHO, NY...	Lower	637, 0.121, SE
I103	FITZHUGH MFG CO	40 TRAVERSE AVE	RCRA NonGen / NLR, NY MANIFEST	Lower	637, 0.121, SE
J104	SPILL NUMBER 9509548	47 NO MAIN STREET	NY LTANKS	Lower	639, 0.121, NE
M105	BARCIA'A AUTO BODY	27 TRAVERSE AVE	RCRA NonGen / NLR, FINDS, ECHO, NY MANIFEST	Lower	656, 0.124, SE
J106	CON EDISON	34 ADEE AVE FRONT OF	RCRA NonGen / NLR, NJ MANIFEST, NY MANIFEST	Lower	658, 0.125, NE
N107	50 ABENDROTH AVE	50 ABENDROTH AVENUE	NY UST	Lower	686, 0.130, ENE
J108	CON EDISON - TM 3351	ADEE ST & MAIN ST	RCRA NonGen / NLR, NY MANIFEST	Lower	689, 0.130, NE
J109	CON EDISON	ADEE ST & MAIN ST	RCRA NonGen / NLR	Lower	689, 0.130, NE
J110	CON EDISON SERVICE B	MAIN ST & ADEE ST	RCRA NonGen / NLR, NY MANIFEST	Lower	689, 0.130, NE
J111	BODAS SERVICE STATIO	45 KING ST	NY UST	Lower	708, 0.134, NNE
L112	CON EDISON - PORTCH	53 SMITH STREET	RCRA-VSQG, FINDS, NY MANIFEST	Higher	727, 0.138, West
I113	PORT CHESTER HOUSING	45 TRANSMERE AVE	NY LTANKS	Lower	735, 0.139, SE
K114	NYNEX	S MAIN ST AND GRACE	NY MANIFEST	Lower	758, 0.144, SSW
M115	PORT CHESTER HOUSING	45 TRAVERSE AVENUE	NY UST	Lower	767, 0.145, SE
O116	PONINGO CLEANERS & D	145 IRVING STREET	NY DRYCLEANERS	Higher	781, 0.148, North
O117	PONINGO CLEANERS & D	145 IRVING AVE	RCRA NonGen / NLR	Higher	781, 0.148, North

MAPPED SITES SUMMARY

Target Property Address:
10 S MAIN STREET
PORT CHESTER, NY 10573

Click on Map ID to see full detail.

MAP ID	SITE NAME	ADDRESS	DATABASE ACRONYMS	RELATIVE ELEVATION	DIST (ft. & mi.) DIRECTION
O118	NYNEX	IRVING AND PEARL STR	NY MANIFEST	Higher	785, 0.149, NNW
O119	NEW YORK TELEPHONE	IRVING & PEARL ST	RCRA NonGen / NLR	Higher	785, 0.149, NNW
O120	NEW YORK TELEPHONE C	IRVING & PEARL ST	NY MANIFEST	Higher	785, 0.149, NNW
P121	PARK'S PREMIERE CLEA	195 WESTCHESTER AVEN	NY DRYCLEANERS	Higher	802, 0.152, NNW
P122	PARK'S PREMIERE CLEA	195 WESTCHESTER AVEN	RCRA-SQG, US AIRS, FINDS, ECHO, NY MANIFEST	Higher	802, 0.152, NNW
N123	WALGREEN 7485	107 N MAIN ST	PA MANIFEST	Lower	815, 0.154, NE
N124	WALGREENS #7485	107 N MAIN ST	RCRA-LQG, FINDS, ECHO, NY MANIFEST	Lower	815, 0.154, NE
K125	OPEN DOOR FAMILY MED	5 GRACE CHURCH STREE	NY UST	Lower	815, 0.154, South
K126	CON EDISON	120 BOSTON POST RD	RCRA-VSQG	Lower	820, 0.155, SSW
Q127	+	112 NORTH MAIN ST	NY LTANKS, NY Spills	Lower	821, 0.155, NE
N128	G&S PORT CHESTER LLC	109 NORTH MAIN STREE	NY UST	Lower	822, 0.156, NE
R129	SPILL NUMBER 0003759	36 SMITH ST	NY LTANKS	Higher	822, 0.156, WNW
M130	BYRAM CONCRETE	21 TOWNSEND ST	NY LTANKS, NY Spills	Higher	830, 0.157, ESE
M131	EBB TIDE BOAT RENTAL	21 TOWNSEND ST.	NY UST	Higher	830, 0.157, ESE
M132	MAXS AUTO BODY SHOP	23 TOWNSEND ST	RCRA NonGen / NLR, FINDS, ECHO, NY MANIFEST	Higher	852, 0.161, ESE
S133	PETCO STORE #2702	10 WATERFRONT PL	RCRA NonGen / NLR, FINDS, ECHO, NY MANIFEST	Lower	854, 0.162, SSE
S134	FORMER MGP - PURDY &	10-14 WATERFRONT PLA	NY ENG CONTROLS, NY INST CONTROL, NY VCP	Lower	854, 0.162, SSE
R135	TRAFFIC ACCIDENT	39 GROVE STREET	NY LTANKS	Higher	859, 0.163, WNW
P136	MH4193	SMITH ST. AND WESTCH	RCRA NonGen / NLR	Higher	860, 0.163, NW
P137	CONSOLIDATED EDISON	SMITH ST. AND WESTCH	NY MANIFEST	Higher	860, 0.163, NW
T138	CON EDISON	124 BOSTON POST RD	RCRA-SQG	Lower	862, 0.163, SSW
O139	CON EDISON MANHOLE:	IRVING PL & PALACE P	RCRA NonGen / NLR, NY MANIFEST	Higher	862, 0.163, NNW
P140	GETTY PETROLEUM CORP	200 WESTCHESTER AVE	RCRA NonGen / NLR, FINDS, ECHO, NY MANIFEST	Higher	876, 0.166, NW
P141	GLOBAL MONTELLO GROU	200 WESTCHESTER AVEN	NY AST	Higher	876, 0.166, NW
P142	GETTY S/S	200 WESTCHESTER AVE	NY LTANKS, NY Spills	Higher	876, 0.166, NW
P143	GLOBAL MONTELLO GROU	200 WESTCHESTER AVEN	NY UST	Higher	876, 0.166, NW
S144	PORT CHESTER REDEVEL	PURDY & DON BOSCO PL	NY LTANKS	Lower	886, 0.168, South
O145	GAME SPORTSWEAR LTD.	155 IRVING AVENUE	NY UST	Higher	891, 0.169, NNW
O146	ROSCOE LABS INC	155 IRVING AVE	NY LTANKS, NY Spills	Higher	891, 0.169, NNW
R147	PRESTA HOME	15 GROVE STREET	NY LTANKS	Higher	901, 0.171, NW
U148	COSTCO	1 WESTCHESTER AVE	RCRA-LQG, ICIS, FINDS, ECHO, NY MANIFEST	Higher	902, 0.171, ESE
U149	COSTCO WHOLESALE 326	ONE WESTCHESTER AVE	PA MANIFEST	Higher	902, 0.171, ESE
U150	COSTCO WHOLESALE 326	1 WESTCHESTER AVE	PA MANIFEST	Higher	902, 0.171, ESE
V151	NEW YORK TELEPHONE C	50 BROAD ST	RCRA NonGen / NLR, FINDS, ECHO, NY MANIFEST	Higher	915, 0.173, North
T152	VALVOLINE INSTANT OI	113 SOUTH MAIN STREE	NY UST, NY AST	Lower	921, 0.174, SSW
T153	BW 138 SOUTH MAIN, L	136-140 SOUTH MAIN S	NY UST	Lower	925, 0.175, SW
O154	M & P AUTO REPAIR IN	115 NORTH PEARL STRE	NY AST	Higher	956, 0.181, North
O155	M & P AUTO REPAIR IN	115 NORTH PEARL STRE	NY UST	Higher	956, 0.181, North
V156	FOX ISLAND STATION T	FOX ISLAND ROAD	NY SWF/LF	Lower	957, 0.181, NNE

MAPPED SITES SUMMARY

Target Property Address:
10 S MAIN STREET
PORT CHESTER, NY 10573

Click on Map ID to see full detail.

MAP ID	SITE NAME	ADDRESS	DATABASE ACRONYMS	RELATIVE ELEVATION	DIST (ft. & mi.) DIRECTION
P157	LOTIPAC HOLDING CO.,	5 GROVE ST.	NY AST	Higher	962, 0.182, NW
W158	MAGJAK PRINTING CORP	114 PEARL ST	RCRA-VSQG, FINDS, ECHO, NY MANIFEST	Higher	965, 0.183, WSW
S159	FORMER MGP - PURDY A	INTERSECTION - PURDY	EDR MGP	Lower	968, 0.183, SSE
Q160	BANK OF NEW YORK	122 NORTH MAIN ST	NY LTANKS	Lower	976, 0.185, NE
S161	PORT CHESTER MGP SIT	PURDY AVENUE	RCRA-SQG, NY MANIFEST, NJ MANIFEST	Lower	990, 0.188, SSE
X162	64 GROVE ST	64 GROVE ST	NY LTANKS	Higher	995, 0.188, West
W163	AL SAFFER & CO INC	PEARL & WILLIAM STS	RCRA NonGen / NLR	Higher	1012, 0.192, WSW
V164	MOBIL	144 KING STREET	NY UST	Lower	1021, 0.193, NNE
V165	MOBIL SERVICE STATIO	144 KING ST	RCRA NonGen / NLR, NY MANIFEST	Lower	1021, 0.193, NNE
V166	MOBIL SERVICE	144 KING STREET	NY LTANKS	Lower	1021, 0.193, NNE
O167	D&S AMOCO	110 NORTH PEARL ST	NY LTANKS, NY Spills	Higher	1023, 0.194, North
O168	BP AMOCO STATION - 1	110 N PEARL ST	RCRA NonGen / NLR, US AIRS, FINDS, NY MANIFEST	Higher	1023, 0.194, North
O169	D & F SERVICE INC.	110 NORTH PEARL STRE	NY UST	Higher	1023, 0.194, North
V170	RECKSON (ROYAL) EXEC	111 KING STREET	NY VCP	Lower	1024, 0.194, NNE
W171	AUSTIN ANTHONY - VAC	131 PEARL ST	RCRA NonGen / NLR, FINDS, ECHO	Higher	1026, 0.194, SW
W172	SERVICE UNLIMITED	131 PEARL ST.	NY UST	Higher	1026, 0.194, SW
Q173	FORMER GAS STATION	118 WILLETT AVE	NY LTANKS	Lower	1032, 0.195, NNE
Q174	MOBIL S/S	POST ROAD	NY LTANKS, NY Spills	Lower	1037, 0.196, NE
X175	F L AUTO BODY	70 GROVE ST	RCRA-VSQG, FINDS, ECHO, NY MANIFEST, NJ MANIFEST	Higher	1047, 0.198, West
S176	VIDEO INDUSTRIES	45 DON BOSCO PL	NY LTANKS	Lower	1056, 0.200, South
Y177	125 NORTH MAIN STREE	125 NORTH MAIN STREE	NY UST	Lower	1060, 0.201, NE
V178	ISLAND PARK AUTO BOD	120 N PEARL ST	RCRA NonGen / NLR, FINDS, ECHO, NY MANIFEST	Higher	1092, 0.207, North
Z179	DON BOSCO'S PLACE	PARKING LOT	NY LTANKS	Lower	1099, 0.208, South
180	WILLOW MOTOR SALES C	145 S MAIN ST	RCRA NonGen / NLR, FINDS, ECHO, NY MANIFEST	Lower	1107, 0.210, SSW
AA181	STINGONE BROS INC/E&	63 TOWNSEND ST	NJ MANIFEST	Higher	1108, 0.210, SE
AA182	STINGONE BROS INC	63 TOWNSEND ST	RCRA-VSQG, NY MANIFEST	Higher	1108, 0.210, SE
183	PREFERRED MOTORS LTD	135 PEARL ST	RCRA-VSQG, FINDS, ECHO, NY MANIFEST	Higher	1129, 0.214, SW
Z184	VIDEO INDUSTRIES COM	45 DON BOSCO PLACE	NY UST	Lower	1146, 0.217, South
Z185	MARINO RESIDENCE	29 BEECH STREET	NY LTANKS	Lower	1156, 0.219, South
AB186	INDEPENDENCE REALTY	200 WILLIAM STREET	NY UST	Higher	1160, 0.220, West
AB187	COMMERCIAL BLDG	200 WILLIAM ST	NY LTANKS	Higher	1160, 0.220, West
AB188	OFFICE BUILDING	200 WILLIAMS STREET	NY LTANKS	Higher	1160, 0.220, West
AB189	SHORELINE	200 WILLIAM ST	RCRA NonGen / NLR, FINDS, ECHO	Higher	1160, 0.220, West
AA190	MOMUMENT PARK ASSOC	DOCK ST	NY UST	Lower	1165, 0.221, SE
V191	BP STATION	152 KING STREET	NY LTANKS	Lower	1174, 0.222, North
V192	KING ST PETROLEUM LL	152 KING STREET	NY UST, NY AST	Lower	1174, 0.222, North
V193	BP GAS STATION	152 KING STREET	NY LTANKS	Lower	1174, 0.222, North
AC194	SPILL NUMBER 0314125	225 WESTCHESTER AVE	NY LTANKS	Higher	1185, 0.224, NW
AC195	225 WESTCHESTER AVEN	225 WESTCHESTER AVEN	NY UST	Higher	1185, 0.224, NW

MAPPED SITES SUMMARY

Target Property Address:
10 S MAIN STREET
PORT CHESTER, NY 10573

Click on Map ID to see full detail.

MAP ID	SITE NAME	ADDRESS	DATABASE ACRONYMS	RELATIVE ELEVATION	DIST (ft. & mi.) DIRECTION
196	CON EDISON GAS MAIN:	204 KING ST	RCRA NonGen / NLR, NY MANIFEST	Higher	1227, 0.232, North
Y197	MOVIE THEATER	136 NORTH MAIN STREE	NY UST	Lower	1234, 0.234, NE
AD198	RESIDENCE	70 PURDY AVE	NY LTANKS, NY Spills	Lower	1247, 0.236, SSE
AD199	PARK VIEW APARTMENTS	70 PURDY AVE	NY UST	Lower	1247, 0.236, SSE
200	TECHNICAL RECOVERY S	1 MARTIN PLACE	SEMS-ARCHIVE, RCRA NonGen / NLR, FINDS, NY...	Higher	1268, 0.240, SE
AD201	RENE'S GARAGE	55 PURDY AVENUE	NY AST	Higher	1289, 0.244, SSE
AE202	CHEVRON USA INC BYRA	88 SOUTH WATER ST	RCRA-VSQG	Lower	1317, 0.249, East
AE203	CHEVRON U.S.A. INC.,	88 S WATER ST	CT UST	Lower	1317, 0.249, East
AE204	SOUTH WATER STREET O	88 SOUTH WATER STREE	CT PROPERTY	Lower	1317, 0.249, East
205	FORECLOSURE - TTF	227 WILLIAM STREET	NY LTANKS	Higher	1323, 0.251, West
AD206	ACCURSO RESIDENCE	40 BEECH ST	NY LTANKS	Lower	1360, 0.258, SSE
AA207	EASTERN ENVIRONMENTA	47 PURDY AVENUE	OH SWRCY	Higher	1371, 0.260, SE
AA208	EASTERN ENVIRONMENTA	47 PURDY AVE	RCRA-VSQG, NY LTANKS, NY SWRCY, FINDS, ECHO, NY...	Higher	1371, 0.260, SE
AF209	PECORA BROTHERS INC	84 S WATER ST	CT VCP, CT BROWNFIELDS, CT MANIFEST	Lower	1412, 0.267, ENE
AF210	HASCO ELECTRIC	84 SOUTH WATER STREE	CT VCP	Lower	1412, 0.267, ENE
211	MRS. EDWARD QUINLAND	250 WESTCHESTER AVE	NY LTANKS	Higher	1467, 0.278, NW
AG212	COMMERCIAL PROPERTY	7 MIDLAND AVE	NY LTANKS, NY Spills	Lower	1480, 0.280, South
213	INDUSTRIAL SITE	2 HIGHLAND STREET	NY LTANKS, NY Spills	Lower	1516, 0.287, NE
AH214	BODAS SVC. STAT.	162 PEARL STREET	NY LTANKS	Higher	1548, 0.293, SW
215	STACHYRA HOME	65 GRACE CHURCH STRE	NY LTANKS	Higher	1568, 0.297, South
AI216	OUR LADY OF MERCY CH	260 WESTCHESTER AVE	NY LTANKS	Higher	1612, 0.305, WNW
217	RESIDENCE	244 WILLIAMS ST	NY LTANKS	Higher	1651, 0.313, West
AG218	GUSSACK HOME	29 MIDLAND AVE	NY LTANKS	Lower	1678, 0.318, SSW
AJ219	NY TEL GARAGE	45 AYAW AVE	NY LTANKS	Lower	1685, 0.319, SSE
AJ220	NYNEX	45 RYAN AVE	NY LTANKS, NY Spills, NY MANIFEST	Lower	1710, 0.324, SSE
AH221	NY FUEL - SHELL STAT	223 BOSTON POST RD	NY LTANKS	Higher	1711, 0.324, SW
AH222	GAS STATION - NY FUE	223 BOSTON POST RD	NY LTANKS, NY Spills	Higher	1711, 0.324, SW
AH223	J.F.K. ELEM. SCHOOL	OLIVIA STREET	NY LTANKS	Higher	1727, 0.327, SW
AK224	SPILL NUMBER 9904041	242 KINGS ST	NY LTANKS	Higher	1728, 0.327, North
AK225	SUBURBAN BINDERY	77 PONINGO ST	NY LTANKS	Higher	1734, 0.328, North
AL226	KENNEDY SCHOOL	OLIVA STREET	NY LTANKS	Higher	1786, 0.338, WSW
227	SPILL NUMBER 9713685	139 HIGHLAND STREET	NY LTANKS	Higher	1798, 0.341, NNE
AI228	OUR LADY OF MERCY -	18 SPRING STREET	NY LTANKS	Higher	1802, 0.341, NW
229	AMOCO	230 BOSTON POST ROAD	NY LTANKS, NY Spills	Higher	1812, 0.343, SW
230	OUR LADY OF MERCY SC	312 WESTCHESTER AVE	NY LTANKS	Higher	1813, 0.343, NW
231	RESIDENCE	214 SEYMOR RD	NY LTANKS	Higher	1853, 0.351, NNW
AM232	SPILL NUMBER 9914640	71 SOUNDVIEW ST	NY LTANKS	Higher	1885, 0.357, WNW
233	SPILL NUMBER 9513202	153 HIGHLAND ST	NY LTANKS	Lower	1896, 0.359, NNE
AN234	WESTMORE FUEL CO. NO	FOOT OF PURDY AVE	NY MOSF	Lower	1910, 0.362, SSE

MAPPED SITES SUMMARY

Target Property Address:
10 S MAIN STREET
PORT CHESTER, NY 10573

Click on Map ID to see full detail.

MAP ID	SITE NAME	ADDRESS	DATABASE ACRONYMS	RELATIVE ELEVATION	DIST (ft. & mi.) DIRECTION
AN235	PECKHAM MATERIALS -	1 PURDY AVENUE	NY SWF/LF, NY Spills	Lower	1929, 0.365, SE
AL236	JFK MAGNET SCHOOL	40 OLIVIA ST	NY LTANKS, NY Spills	Higher	1932, 0.366, WSW
AO237	TRIPODI	50 SOUNDVIEW ST	NY LTANKS	Higher	2000, 0.379, WNW
AO238	BERNARD RESIDENCE	46 SOUNDVIEW ST	NY LTANKS	Higher	2002, 0.379, WNW
AM239	MASCIA RESIDENCE	62 SOUNDVIEW ST	NY LTANKS	Higher	2004, 0.380, WNW
240	MARTIN ROGOWSKY	125 PORINEO ST	NY LTANKS	Higher	2031, 0.385, North
AN241	PORT CHESTER HARBOR	PURDY AVE	NY LTANKS	Lower	2043, 0.387, SSE
AM242	PETRUCCELLI RESIDENC	76 SOUNDVIEW STREET	NY LTANKS	Higher	2064, 0.391, West
243	VILL.PORT CHESTER GA	BOX ISLAND ROAD	NY LTANKS	Higher	2077, 0.393, South
AO244	SPILL NUMBER 9813352	45 PROSPECT ST	NY LTANKS	Higher	2120, 0.402, WNW
AP245	MEDINA RESIDENCE	316-318 IRVING AVE	NY LTANKS	Higher	2155, 0.408, NW
246	UNKNOWN RESIDENCE	247 SEYMORE RD	NY LTANKS	Higher	2217, 0.420, NNW
247	STRAUSS PAPER CO.	140 HORTON AVE	NY LTANKS	Higher	2243, 0.425, NNE
AO248	GIOFFRE - TTF	58 PROSPECT ST	NY LTANKS	Higher	2250, 0.426, WNW
AP249	LONGO HOME	334 IRVING AVE	NY LTANKS	Higher	2319, 0.439, NW
250	SPILL NUMBER 0106769	150 PONINGO ST	NY LTANKS	Higher	2391, 0.453, North
251	HENANDEZ - TTF	7 GREENWOOD AVE	NY LTANKS	Higher	2399, 0.454, South
AQ252	SORICELLI RESIDENCE	4 CLARK PLACE	NY LTANKS	Higher	2461, 0.466, NW
AR253	ACOCELLA RESIDENCE	10-22 DREW ST	NY LTANKS	Higher	2486, 0.471, WSW
AQ254	CLARK PLACE	14 CLARK PLACE	SEMS-ARCHIVE	Higher	2507, 0.475, NW
AQ255	MUSTO - TTF	14 CLARK PLACE	NY LTANKS, NY Spills, NY MANIFEST	Higher	2507, 0.475, NW
AR256	DELVECCHIO RESIDENCE	310 OLIVIA STREET	NY LTANKS	Higher	2523, 0.478, West
AQ257	GIOFFRE - TTF	350 IRVING AVE	NY LTANKS	Higher	2546, 0.482, NW
258	MARVEL OIL CO	331 N MAIN ST	NY LTANKS, NY Spills, RCRA NonGen / NLR, FINDS,...	Lower	2558, 0.484, NE
259	SPILL NUMBER 0106497	370 WESTCHESTER AVE	NY LTANKS, NY Spills	Higher	2559, 0.485, WNW
260	BUTKOVICH HOME	127 HASECO AVE	NY LTANKS	Higher	2594, 0.491, North
261	YELLOW FREIGHT	299 BOSTON POST ROAD	NY LTANKS, NY Spills, NY MANIFEST	Lower	2599, 0.492, SW
262	REAL ESTATE-TTF	318 OLIVIA ST	NY LTANKS	Higher	2622, 0.497, West
AQ263	SPILL NUMBER 9914101	47 LEICESTER ST	NY LTANKS	Higher	2638, 0.500, NW

EXECUTIVE SUMMARY

TARGET PROPERTY SEARCH RESULTS

The target property was not listed in any of the databases searched by EDR.

DATABASES WITH NO MAPPED SITES

No mapped sites were found in EDR's search of available ("reasonably ascertainable ") government records either on the target property or within the search radius around the target property for the following databases:

STANDARD ENVIRONMENTAL RECORDS

Federal NPL site list

NPL ..... National Priority List
Proposed NPL ..... Proposed National Priority List Sites
NPL LIENS ..... Federal Superfund Liens

Federal Delisted NPL site list

Delisted NPL ..... National Priority List Deletions

Federal CERCLIS list

FEDERAL FACILITY ..... Federal Facility Site Information listing
SEMS ..... Superfund Enterprise Management System

Federal RCRA CORRACTS facilities list

CORRACTS ..... Corrective Action Report

Federal RCRA non-CORRACTS TSD facilities list

RCRA-TSDF ..... RCRA - Treatment, Storage and Disposal

Federal institutional controls / engineering controls registries

LUCIS ..... Land Use Control Information System
US ENG CONTROLS ..... Engineering Controls Sites List
US INST CONTROLS ..... Institutional Controls Sites List

Federal ERNS list

ERNS ..... Emergency Response Notification System

State- and tribal - equivalent CERCLIS

NY SHWS ..... Inactive Hazardous Waste Disposal Sites in New York State
CT SHWS ..... Inventory of Hazardous Disposal Sites

EXECUTIVE SUMMARY

State and tribal landfill and/or solid waste disposal site lists

CT SWF/LF ..... List of Landfills/Transfer Stations

State and tribal leaking storage tank lists

INDIAN LUST ..... Leaking Underground Storage Tanks on Indian Land
NY HIST LTANKS ..... Listing of Leaking Storage Tanks

State and tribal registered storage tank lists

FEMA UST ..... Underground Storage Tank Listing
NY CBS UST ..... Chemical Bulk Storage Database
NY MOSF UST ..... Major Oil Storage Facilities Database
NY CBS ..... Chemical Bulk Storage Site Listing
CT AST ..... Marine Terminals and Tank Information
NY CBS AST ..... Chemical Bulk Storage Database
NY MOSF AST ..... Major Oil Storage Facilities Database
INDIAN UST ..... Underground Storage Tanks on Indian Land
NY TANKS ..... Storage Tank Faciliy Listing

State and tribal institutional control / engineering control registries

NY RES DECL ..... Restrictive Declarations Listing
CT ENG CONTROLS ..... Engineering Controls Listing

State and tribal voluntary cleanup sites

INDIAN VCP ..... Voluntary Cleanup Priority Listing

State and tribal Brownfields sites

NY BROWNFIELDS ..... Brownfields Site List
NY ERP ..... Environmental Restoration Program Listing

ADDITIONAL ENVIRONMENTAL RECORDS

Local Brownfield lists

US BROWNFIELDS ..... A Listing of Brownfields Sites

Local Lists of Landfill / Solid Waste Disposal Sites

NY SWTIRE ..... Registered Waste Tire Storage & Facility List
CT SWRCY ..... Recycling Facilities
INDIAN ODI ..... Report on the Status of Open Dumps on Indian Lands
DEBRIS REGION 9 ..... Torres Martinez Reservation Illegal Dump Site Locations
ODI ..... Open Dump Inventory
IHS OPEN DUMPS ..... Open Dumps on Indian Land

Local Lists of Hazardous waste / Contaminated Sites

US HIST CDL ..... Delisted National Clandestine Laboratory Register

EXECUTIVE SUMMARY

NY DEL SHWS	Delisted Registry Sites
US CDL	National Clandestine Laboratory Register
NY PFAS	PFAS Contamination Site Location Listing

Local Lists of Registered Storage Tanks

NY HIST UST	Historical Petroleum Bulk Storage Database
NY HIST AST	Historical Petroleum Bulk Storage Database

Local Land Records

NY LIENS	Spill Liens Information
CT LIENS	Environmental Liens Listing
LIENS 2	CERCLA Lien Information

Records of Emergency Release Reports

HMIRS	Hazardous Materials Information Reporting System
NY Hist Spills	SPILLS Database
NY SPILLS 90	SPILLS 90 data from FirstSearch
CT SPILLS 90	SPILLS 90 data from FirstSearch
NY SPILLS 80	SPILLS 80 data from FirstSearch

Other Ascertainable Records

FUDS	Formerly Used Defense Sites
DOD	Department of Defense Sites
SCRD DRYCLEANERS	State Coalition for Remediation of Drycleaners Listing
US FIN ASSUR	Financial Assurance Information
EPA WATCH LIST	EPA WATCH LIST
2020 COR ACTION	2020 Corrective Action Program List
TSCA	Toxic Substances Control Act
TRIS	Toxic Chemical Release Inventory System
SSTS	Section 7 Tracking Systems
ROD	Records Of Decision
RMP	Risk Management Plans
RAATS	RCRA Administrative Action Tracking System
PRP	Potentially Responsible Parties
PADS	PCB Activity Database System
FTTS	FIFRA/ TSCA Tracking System - FIFRA (Federal Insecticide, Fungicide, & Rodenticide Act)/TSCA (Toxic Substances Control Act)
MLTS	Material Licensing Tracking System
COAL ASH DOE	Steam-Electric Plant Operation Data
COAL ASH EPA	Coal Combustion Residues Surface Impoundments List
PCB TRANSFORMER	PCB Transformer Registration Database
RADINFO	Radiation Information Database
HIST FTTS	FIFRA/TSCA Tracking System Administrative Case Listing
DOT OPS	Incident and Accident Data
CONSENT	Superfund (CERCLA) Consent Decrees
INDIAN RESERV	Indian Reservations
FUSRAP	Formerly Utilized Sites Remedial Action Program
UMTRA	Uranium Mill Tailings Sites
LEAD SMELTERS	Lead Smelter Sites
US MINES	Mines Master Index File
ABANDONED MINES	Abandoned Mines

EXECUTIVE SUMMARY

DOCKET HWC ..... Hazardous Waste Compliance Docket Listing
UXO ..... Unexploded Ordnance Sites
FUELS PROGRAM ..... EPA Fuels Program Registered Listing
NY AIRS ..... Air Emissions Data
CT AIRS ..... Permitted Air Sources Listing
NY COAL ASH ..... Coal Ash Disposal Site Listing
CT DRYCLEANERS ..... Drycleaner Facilities
NY E DESIGNATION ..... E DESIGNATION SITE LISTING
NY Financial Assurance ..... Financial Assurance Information Listing
CT Financial Assurance ..... Financial Assurance Information Listing
NY HSWDS ..... Hazardous Substance Waste Disposal Site Inventory
CT LEAD ..... Lead Inspection Database
NY SPDES ..... State Pollutant Discharge Elimination System
CT NPDES ..... Wastewater Permit Listing
NY VAPOR REOPENED ..... Vapor Intrusion Legacy Site List
NY UIC ..... Underground Injection Control Wells
CT UIC ..... Underground Injection Control Listing
NY COOLING TOWERS ..... Registered Cooling Towers
NY LEAD ..... Lead-based Paint Testing Results
MINES MRDS ..... Mineral Resources Data System

EDR RECOVERED GOVERNMENT ARCHIVES

Exclusive Recovered Govt. Archives

NY RGA HWS ..... Recovered Government Archive State Hazardous Waste Facilities List
CT RGA HWS ..... Recovered Government Archive State Hazardous Waste Facilities List
NY RGA LF ..... Recovered Government Archive Solid Waste Facilities List
CT RGA LF ..... Recovered Government Archive Solid Waste Facilities List

SURROUNDING SITES: SEARCH RESULTS

Surrounding sites were identified in the following databases.

Elevations have been determined from the USGS Digital Elevation Model and should be evaluated on a relative (not an absolute) basis. Relative elevation information between sites of close proximity should be field verified. Sites with an elevation equal to or higher than the target property have been differentiated below from sites with an elevation lower than the target property.
Page numbers and map identification numbers refer to the EDR Radius Map report where detailed data on individual sites can be reviewed.

Sites listed in ***bold italics*** are in multiple databases.

Unmappable (orphan) sites are not considered in the foregoing analysis.

STANDARD ENVIRONMENTAL RECORDS

Federal CERCLIS NFRAP site list

SEMS-ARCHIVE: SEMS-ARCHIVE (Superfund Enterprise Management System Archive) tracks sites that have no further interest under the Federal Superfund Program based on available information. The list was formerly known as the CERCLIS-NFRAP, renamed to SEMS ARCHIVE by the EPA in 2015. EPA may perform a minimal level of assessment work at a site while it is archived if site conditions change and/or new information becomes

available. Archived sites have been removed and archived from the inventory of SEMS sites. Archived status indicates that, to the best of EPA's knowledge, assessment at a site has been completed and that EPA has determined no further steps will be taken to list the site on the National Priorities List (NPL), unless information indicates this decision was not appropriate or other considerations require a recommendation for listing at a later time. The decision does not necessarily mean that there is no hazard associated with a given site; it only means that. based upon available information, the location is not judged to be potential NPL site.

A review of the SEMS-ARCHIVE list, as provided by EDR, and dated 12/30/2020 has revealed that there are 2 SEMS-ARCHIVE sites within approximately 0.5 miles of the target property.

Equal/Higher Elevation	Address	Direction / Distance	Map ID	Page
TECHNICAL RECOVERY S Site ID: 0203061 EPA Id: NYD980651475	***1 MARTIN PLACE***	***SE 1/8 - 1/4 (0.240 mi.)***	***200***	***531***
CLARK PLACE Site ID: 0204068 EPA Id: NY0001565936	14 CLARK PLACE	NW 1/4 - 1/2 (0.475 mi.)	AQ254	656

Federal RCRA generators list

RCRA-LQG: RCRAInfo is EPA's comprehensive information system, providing access to data supporting the Resource Conservation and Recovery Act (RCRA) of 1976 and the Hazardous and Solid Waste Amendments (HSWA) of 1984. The database includes selective information on sites which generate, transport, store, treat and/or dispose of hazardous waste as defined by the Resource Conservation and Recovery Act (RCRA). Large quantity generators (LQGs) generate over 1,000 kilograms (kg) of hazardous waste, or over 1 kg of acutely hazardous waste per month.

A review of the RCRA-LQG list, as provided by EDR, and dated 12/14/2020 has revealed that there are 4 RCRA-LQG sites within approximately 0.25 miles of the target property.

Equal/Higher Elevation	Address	Direction / Distance	Map ID	Page
JOE'S GARAGE EPA ID:: NYR000149815	28 PEARL STREET	WNW 0 - 1/8 (0.080 mi.)	G68	127
CON EDISON - CUSTOME EPA ID:: NYP004344172	37 PEARL STREET	W 0 - 1/8 (0.084 mi.)	G71	133
COSTCO EPA ID:: NYR000097642	***1 WESTCHESTER AVE***	***ESE 1/8 - 1/4 (0.171 mi.)***	***U148***	***370***

Lower Elevation	Address	Direction / Distance	Map ID	Page
WALGREENS #7485 EPA ID:: NYR000203125	***107 N MAIN ST***	***NE 1/8 - 1/4 (0.154 mi.)***	***N124***	***274***

RCRA-SQG: RCRAInfo is EPA's comprehensive information system, providing access to data supporting the Resource Conservation and Recovery Act (RCRA) of 1976 and the Hazardous and Solid Waste Amendments (HSWA) of 1984. The database includes selective information on sites which generate, transport, store, treat and/or dispose of hazardous waste as defined by the Resource Conservation and Recovery Act (RCRA). Small quantity generators (SQGs) generate between 100 kg and 1,000 kg of hazardous waste per month.

A review of the RCRA-SQG list, as provided by EDR, and dated 12/14/2020 has revealed that there are 4

EXECUTIVE SUMMARY

RCRA-SQG sites within approximately 0.25 miles of the target property.

Equal/Higher Elevation	Address	Direction / Distance	Map ID	Page
PARK'S PREMIERE CLEA EPA ID:: NYD981566243	***195 WESTCHESTER AVEN***	***NNW 1/8 - 1/4 (0.152 mi.)***	***P122***	***265***

Lower Elevation	Address	Direction / Distance	Map ID	Page
COMMUTER CLEANERS EPA ID:: NYD982794299	***29 N MAIN ST***	***NE 0 - 1/8 (0.084 mi.)***	***C73***	***137***
CON EDISON EPA ID:: NYP005244801	124 BOSTON POST RD	SSW 1/8 - 1/4 (0.163 mi.)	T138	330
PORT CHESTER MGP SIT EPA ID:: NYR000127357	***PURDY AVENUE***	***SSE 1/8 - 1/4 (0.188 mi.)***	***S161***	***414***

RCRA-VSQG: RCRAInfo is EPA's comprehensive information system, providing access to data supporting the Resource Conservation and Recovery Act (RCRA) of 1976 and the Hazardous and Solid Waste Amendments (HSWA) of 1984. The database includes selective information on sites which generate, transport, store, treat and/or dispose of hazardous waste as defined by the Resource Conservation and Recovery Act (RCRA). Very small quantity generators (VSQGs) generate less than 100 kg of hazardous waste, or less than 1 kg of acutely hazardous waste per month.

A review of the RCRA-VSQG list, as provided by EDR, and dated 12/14/2020 has revealed that there are 7 RCRA-VSQG sites within approximately 0.25 miles of the target property.

Equal/Higher Elevation	Address	Direction / Distance	Map ID	Page
CON EDISON - PORTCH EPA ID:: NYR000107474	***53 SMITH STREET***	***W 1/8 - 1/4 (0.138 mi.)***	***L112***	***246***
MAGJAK PRINTING CORP EPA ID:: NYR000101006	***114 PEARL ST***	***WSW 1/8 - 1/4 (0.183 mi.)***	***W158***	***406***
F L AUTO BODY EPA ID:: NYR000030163	***70 GROVE ST***	***W 1/8 - 1/4 (0.198 mi.)***	***X175***	***463***
STINGONE BROS INC EPA ID:: NYD030484547	***63 TOWNSEND ST***	***SE 1/8 - 1/4 (0.210 mi.)***	***AA182***	***486***
PREFERRED MOTORS LTD EPA ID:: NYD131798662	***135 PEARL ST***	***SW 1/8 - 1/4 (0.214 mi.)***	***183***	***491***

Lower Elevation	Address	Direction / Distance	Map ID	Page
CON EDISON EPA ID:: NYP005244967	120 BOSTON POST RD	SSW 1/8 - 1/4 (0.155 mi.)	K126	282
CHEVRON USA INC BYRA EPA ID:: CTD000841353	88 SOUTH WATER ST	E 1/8 - 1/4 (0.249 mi.)	AE202	542

EXECUTIVE SUMMARY

State and tribal landfill and/or solid waste disposal site lists

NY SWF/LF: The Solid Waste Facilities/Landfill Sites records typically contain an inventory of solid waste disposal facilities or landfills in a particular state. The data come from the list.

A review of the NY SWF/LF list, as provided by EDR, and dated 12/31/2020 has revealed that there are 2 NY SWF/LF sites within approximately 0.5 miles of the target property.

Lower Elevation	Address	Direction / Distance	Map ID	Page
FOX ISLAND STATION T	FOX ISLAND ROAD	NNE 1/8 - 1/4 (0.181 mi.)	V156	405
PECKHAM MATERIALS -	***1 PURDY AVENUE***	***SE 1/4 - 1/2 (0.365 mi.)***	***AN235***	***625***

State and tribal leaking storage tank lists

NY LTANKS: Leaking Storage Tank Incident Reports. These records contain an inventory of reported leaking storage tank incidents reported from 4/1/86 through the most recent update. They can be either leaking underground storage tanks or leaking aboveground storage tanks. The causes of the incidents are tank test failures, tank failures or tank overfills

A review of the NY LTANKS list, as provided by EDR, and dated 11/09/2020 has revealed that there are 88 NY LTANKS sites within approximately 0.5 miles of the target property.

Equal/Higher Elevation	Address	Direction / Distance	Map ID	Page
NEILSON ICE CREAM Spill Number/Closed Date: 9811552 / 1999-03-09 Site ID: 316786 Spill Date: 1998-11-25	41 PEARL ST	W 0 - 1/8 (0.084 mi.)	F69	131
JOES GARAGE Spill Number/Closed Date: 0605839 / 2006-12-27 Site ID: 369091 Spill Date: 2006-08-21	***29 PEARL ST***	***WNW 0 - 1/8 (0.103 mi.)***	***G86***	***174***
SPILL NUMBER 0003759 Spill Number/Closed Date: 0003759 / 2003-05-05 Site ID: 63437 Spill Date: 2000-06-27	36 SMITH ST	WNW 1/8 - 1/4 (0.156 mi.)	R129	287
BYRAM CONCRETE Spill Number/Closed Date: 9509833 / 1996-02-27 Site ID: 327076 Spill Date: 1995-11-06	***21 TOWNSEND ST***	***ESE 1/8 - 1/4 (0.157 mi.)***	***M130***	***288***
TRAFFIC ACCIDENT Spill Number/Closed Date: 0412980 / 2005-03-12 Site ID: 338602 Spill Date: 2005-03-12	39 GROVE STREET	WNW 1/8 - 1/4 (0.163 mi.)	R135	325
GETTY S/S Spill Number/Closed Date: 9912052 / 2005-03-10 Spill Number/Closed Date: 0202153 / 2002-06-17 Spill Number/Closed Date: 9211702 / 1993-08-04 Spill Number/Closed Date: 0508799 / 2006-08-09 Site ID: 319007 Site ID: 196899	***200 WESTCHESTER AVE***	***NW 1/8 - 1/4 (0.166 mi.)***	***P142***	***342***

Site ID: 170184
Site ID: 354451
Spill Date: 2000-01-18
Spill Date: 2002-05-30
Spill Date: 1993-01-12
Spill Date: 2005-10-23

ROSCOE LABS INC	***155 IRVING AVE***	***NNW 1/8 - 1/4 (0.169 mi.)***	***O146***	***365***
Spill Number/Closed Date: 9010372 / 1991-01-22 Site ID: 83681 Spill Date: 1990-12-08				
PRESTA HOME	15 GROVE STREET	NW 1/8 - 1/4 (0.171 mi.)	R147	368
Spill Number/Closed Date: 0510105 / 2006-05-01 Site ID: 356014 Spill Date: 2005-11-25				
64 GROVE ST	64 GROVE ST	W 1/8 - 1/4 (0.188 mi.)	X162	422
Spill Number/Closed Date: 0509923 / 2005-11-27 Site ID: 355795 Spill Date: 2005-11-18				
D&S AMOCO	***110 NORTH PEARL ST***	***N 1/8 - 1/4 (0.194 mi.)***	***O167***	***440***
Spill Number/Closed Date: 0705049 / 2007-10-19 Site ID: 385314 Spill Date: 2007-08-02				
COMMERCIAL BLDG	200 WILLIAM ST	W 1/8 - 1/4 (0.220 mi.)	AB187	500
Spill Number/Closed Date: 0712545 / 2008-06-10 Spill Number/Closed Date: 0512667 / 2006-06-16 Site ID: 394180 Site ID: 359025 Spill Date: 2008-02-28 Spill Date: 2006-02-01				
OFFICE BUILDING	200 WILLIAMS STREET	W 1/8 - 1/4 (0.220 mi.)	AB188	503
Spill Number/Closed Date: 0609549 / 2007-07-18 Spill Number/Closed Date: 0204868 / 2005-02-27 Site ID: 373765 Site ID: 256453 Spill Date: 2006-11-18 Spill Date: 2002-08-07				
SPILL NUMBER 0314125	225 WESTCHESTER AVE	NW 1/8 - 1/4 (0.224 mi.)	AC194	518
Spill Number/Closed Date: 0314125 / 2004-05-03 Site ID: 143236 Spill Date: 2004-03-26				
FORECLOSURE - TTF	227 WILLIAM STREET	W 1/4 - 1/2 (0.251 mi.)	205	555
Spill Number/Closed Date: 1012594 / 2015-08-20 Site ID: 446770 Spill Date: 2011-03-17				
EASTERN ENVIRONMENTA	***47 PURDY AVE***	***SE 1/4 - 1/2 (0.260 mi.)***	***AA208***	***558***
Spill Number/Closed Date: 1202179 / 2013-01-30 Site ID: 464933 Spill Date: 2012-06-04				
MRS. EDWARD QUINLAND	250 WESTCHESTER AVE	NW 1/4 - 1/2 (0.278 mi.)	211	574
Spill Number/Closed Date: 9104625 / 1991-08-15 Site ID: 185859				

Spill Date: 1991-07-27				
BODAS SVC. STAT.	162 PEARL STREET	SW 1/4 - 1/2 (0.293 mi.)	AH214	583
Spill Number/Closed Date: 9201259 / 1992-05-05 Site ID: 159291 Spill Date: 1992-04-30				
STACHYRA HOME	65 GRACE CHURCH STRE	S 1/4 - 1/2 (0.297 mi.)	215	584
Spill Number/Closed Date: 0508300 / 2012-08-15 Site ID: 353850 Spill Date: 2005-10-12				
OUR LADY OF MERCY CH	260 WESTCHESTER AVE	WNW 1/4 - 1/2 (0.305 mi.)	AI216	585
Spill Number/Closed Date: 8705860 / 1988-02-16 Spill Number/Closed Date: 8707648 / 1988-02-16 Site ID: 136943 Site ID: 186368 Spill Date: 1987-10-12 Spill Date: 1987-12-07				
RESIDENCE	244 WILLIAMS ST	W 1/4 - 1/2 (0.313 mi.)	217	588
Spill Number/Closed Date: 9605120 / 1996-07-22 Site ID: 70438 Spill Date: 1996-07-19				
NY FUEL - SHELL STAT	223 BOSTON POST RD	SW 1/4 - 1/2 (0.324 mi.)	AH221	599
Spill Number/Closed Date: 1604861 / 2019-07-24 Site ID: 531387 Spill Date: 2016-08-12				
GAS STATION - NY FUE	***223 BOSTON POST RD***	***SW 1/4 - 1/2 (0.324 mi.)***	***AH222***	***601***
Spill Number/Closed Date: 1604892 / 2019-07-24 Site ID: 531418 Spill Date: 2016-08-12				
J.F.K. ELEM. SCHOOL	OLIVIA STREET	SW 1/4 - 1/2 (0.327 mi.)	AH223	604
Spill Number/Closed Date: 9504615 / 1996-12-05 Site ID: 251832 Spill Date: 1995-07-17				
SPILL NUMBER 9904041	242 KINGS ST	N 1/4 - 1/2 (0.327 mi.)	AK224	605
Spill Number/Closed Date: 9904041 / 1999-07-14 Site ID: 229565 Spill Date: 1999-07-07				
SUBURBAN BINDERY	77 PONINGO ST	N 1/4 - 1/2 (0.328 mi.)	AK225	606
Spill Number/Closed Date: 9604336 / 1997-07-01 Site ID: 77862 Spill Date: 1996-07-01				
KENNEDY SCHOOL	OLIVA STREET	WSW 1/4 - 1/2 (0.338 mi.)	AL226	607
Spill Number/Closed Date: 9411597 / 1995-03-08 Site ID: 222529 Spill Date: 1994-11-22				
SPILL NUMBER 9713685	139 HIGHLAND STREET	NNE 1/4 - 1/2 (0.341 mi.)	227	608
Spill Number/Closed Date: 9713685 / 1999-06-10 Site ID: 273699 Spill Date: 1998-03-10				
OUR LADY OF MERCY -	18 SPRING STREET	NW 1/4 - 1/2 (0.341 mi.)	AI228	610
Spill Number/Closed Date: 1308388 / 2014-07-03 Site ID: 489123				

Spill Date: 2013-11-15

AMOCO	***230 BOSTON POST ROAD***	***SW 1/4 - 1/2 (0.343 mi.)***	***229***	***611***
Spill Number/Closed Date: 8808951 / 1989-11-28				
Spill Number/Closed Date: 8808991 / 1989-11-28				
Spill Number/Closed Date: 8906320 / 1992-07-30				
Spill Number/Closed Date: 8906302 / 1991-05-03				
Site ID: 304438				
Site ID: 304439				
Site ID: 304440				
Site ID: 97762				
Spill Date: 1989-02-16				
Spill Date: 1989-02-14				
Spill Date: 1989-09-27				
Spill Date: 1989-09-26				
OUR LADY OF MERCY SC	312 WESTCHESTER AVE	NW 1/4 - 1/2 (0.343 mi.)	230	618
Spill Number/Closed Date: 0003718 / 2001-09-24				
Spill Number/Closed Date: 0009778 / 2001-06-20				
Site ID: 118775				
Site ID: 118776				
Spill Date: 2000-06-26				
Spill Date: 2000-11-28				
RESIDENCE	214 SEYMOR RD	NNW 1/4 - 1/2 (0.351 mi.)	231	620
Spill Number/Closed Date: 9602172 / 1996-05-20				
Site ID: 184823				
Spill Date: 1996-05-15				
SPILL NUMBER 9914640	71 SOUNDVIEW ST	WNW 1/4 - 1/2 (0.357 mi.)	AM232	621
Spill Number/Closed Date: 9914640 / 2000-05-04				
Site ID: 121210				
Spill Date: 2000-03-27				
JFK MAGNET SCHOOL	***40 OLIVIA ST***	***WSW 1/4 - 1/2 (0.366 mi.)***	***AL236***	***628***
Spill Number/Closed Date: 1812418 / Not Reported				
Site ID: 584387				
Spill Date: 2019-03-19				
TRIPODI	50 SOUNDVIEW ST	WNW 1/4 - 1/2 (0.379 mi.)	AO237	633
Spill Number/Closed Date: 0000168 / 2005-04-10				
Site ID: 281057				
Spill Date: 2000-04-04				
BERNARD RESIDENCE	46 SOUNDVIEW ST	WNW 1/4 - 1/2 (0.379 mi.)	AO238	634
Spill Number/Closed Date: 0200179 / 2015-08-20				
Site ID: 330325				
Spill Date: 2002-04-05				
MASCIA RESIDENCE	62 SOUNDVIEW ST	WNW 1/4 - 1/2 (0.380 mi.)	AM239	635
Spill Number/Closed Date: 0313272 / 2004-11-27				
Site ID: 308716				
Spill Date: 2004-03-03				
MARTIN ROGOWSKY	125 PORINEO ST	N 1/4 - 1/2 (0.385 mi.)	240	637
Spill Number/Closed Date: 8709336 / 1989-11-29				
Site ID: 78653				
Spill Date: 1988-02-02				
PETRUCCELLI RESIDENC	76 SOUNDVIEW STREET	W 1/4 - 1/2 (0.391 mi.)	AM242	639
Spill Number/Closed Date: 0400955 / 2004-06-04				

Site ID: 89400 Spill Date: 2004-04-28				
VILL.PORT CHESTER GA Spill Number/Closed Date: 9306806 / 1993-09-17 Site ID: 162913 Spill Date: 1993-09-02	BOX ISLAND ROAD	S 1/4 - 1/2 (0.393 mi.)	243	640
SPILL NUMBER 9813352 Spill Number/Closed Date: 9813352 / 1999-06-04 Spill Number/Closed Date: 9811391 / 1999-06-04 Site ID: 237858 Site ID: 237857 Spill Date: 1999-02-01 Spill Date: 1998-12-10	45 PROSPECT ST	WNW 1/4 - 1/2 (0.402 mi.)	AO244	642
MEDINA RESIDENCE Spill Number/Closed Date: 0900105 / 2009-08-28 Site ID: 412022 Spill Date: 2009-04-03	316-318 IRVING AVE	NW 1/4 - 1/2 (0.408 mi.)	AP245	644
UNKNOWN RESIDENCE Spill Number/Closed Date: 1215514 / 2015-08-20 Site ID: 478820 Spill Date: 2013-02-12	247 SEYMORE RD	NNW 1/4 - 1/2 (0.420 mi.)	246	645
STRAUSS PAPER CO. Spill Number/Closed Date: 9311394 / 1994-01-10 Site ID: 209076 Spill Date: 1993-12-21	140 HORTON AVE	NNE 1/4 - 1/2 (0.425 mi.)	247	646
GIOFFRE - TTF Spill Number/Closed Date: 1501063 / 2015-08-13 Site ID: 507243 Spill Date: 2015-04-30	58 PROSPECT ST	WNW 1/4 - 1/2 (0.426 mi.)	AO248	647
LONGO HOME Spill Number/Closed Date: 0505023 / 2005-10-29 Site ID: 349973 Spill Date: 2005-07-26	334 IRVING AVE	NW 1/4 - 1/2 (0.439 mi.)	AP249	648
SPILL NUMBER 0106769 Spill Number/Closed Date: 0106769 / 2001-11-30 Site ID: 69631 Spill Date: 2001-09-28	150 PONINGO ST	N 1/4 - 1/2 (0.453 mi.)	250	649
HENANDEZ - TTF Spill Number/Closed Date: 1412012 / 2015-06-25 Site ID: 505822 Spill Date: 2015-03-24	7 GREENWOOD AVE	S 1/4 - 1/2 (0.454 mi.)	251	651
SORICELLI RESIDENCE Spill Number/Closed Date: 0708478 / 2008-02-25 Site ID: 389380 Spill Date: 2007-11-02	4 CLARK PLACE	NW 1/4 - 1/2 (0.466 mi.)	AQ252	652
ACOCELLA RESIDENCE Spill Number/Closed Date: 0304853 / 2003-10-01 Spill Number/Closed Date: 1203716 / 2013-01-09 Site ID: 212081 Site ID: 466556 Spill Date: 2003-08-07	10-22 DREW ST	WSW 1/4 - 1/2 (0.471 mi.)	AR253	653

Spill Date: 2012-07-17				
MUSTO - TTF	***14 CLARK PLACE***	***NW 1/4 - 1/2 (0.475 mi.)***	***AQ255***	***657***
Spill Number/Closed Date: 1311766 / Not Reported Site ID: 492683 Spill Date: 2014-03-17				
DELVECCHIO RESIDENCE	310 OLIVIA STREET	W 1/4 - 1/2 (0.478 mi.)	AR256	661
Spill Number/Closed Date: 1103001 / 2012-02-21 Site ID: 450543 Spill Date: 2011-06-15				
GIOFFRE - TTF	350 IRVING AVE	NW 1/4 - 1/2 (0.482 mi.)	AQ257	662
Spill Number/Closed Date: 1501767 / 2015-06-03 Site ID: 508000 Spill Date: 2015-05-18				
SPILL NUMBER 0106497	***370 WESTCHESTER AVE***	***WNW 1/4 - 1/2 (0.485 mi.)***	***259***	***675***
Spill Number/Closed Date: 0305709 / 2003-09-18 Spill Number/Closed Date: 0105484 / 2001-09-21 Site ID: 323362 Site ID: 248505 Spill Date: 2003-08-28 Spill Date: 2001-08-20				
BUTKOVICH HOME	127 HASECO AVE	N 1/4 - 1/2 (0.491 mi.)	260	682
Spill Number/Closed Date: 0701093 / 2010-03-02 Site ID: 380585 Spill Date: 2007-04-26				
REAL ESTATE-TTF	318 OLIVIA ST	W 1/4 - 1/2 (0.497 mi.)	262	688
Spill Number/Closed Date: 1510269 / 2016-04-08 Site ID: 520937 Spill Date: 2016-01-17				
SPILL NUMBER 9914101	47 LEICESTER ST	NW 1/4 - 1/2 (0.500 mi.)	AQ263	689
Spill Number/Closed Date: 9914101 / 2000-09-07 Site ID: 281338 Spill Date: 2000-03-14				

Lower Elevation	Address	Direction / Distance	Map ID	Page
SINIS RES.	***14 SOUTH MAIN STREET***	***0 - 1/8 (0.000 mi.)***	***A4***	***17***
Spill Number/Closed Date: 0108626 / 2001-11-27 Site ID: 304951 Spill Date: 2001-11-27				
G & S PORT CHESTER L	13-19 SO MAIN ST	ESE 0 - 1/8 (0.009 mi.)	A16	36
Spill Number/Closed Date: 0304850 / 2003-10-27 Site ID: 142014 Spill Date: 2003-08-07				
SPILL NUMBER 0304915	27 SOUTH MAIN ST	S 0 - 1/8 (0.022 mi.)	B32	65
Spill Number/Closed Date: 0304915 / 2003-12-29 Site ID: 320997 Spill Date: 2003-08-08				
SPILL NUMBER 0106580	72 WESTCHESTER AVE	E 0 - 1/8 (0.040 mi.)	A36	69
Spill Number/Closed Date: 0106580 / 2002-03-20 Site ID: 104397 Spill Date: 2001-09-20				
JM SORGE, INC.	58 WESTCHESTER AVE	E 0 - 1/8 (0.055 mi.)	C42	76

Spill Number/Closed Date: 0109103 / 2002-05-02 Site ID: 229286 Spill Date: 2001-12-13				
SPILL NUMBER 0106163 Spill Number/Closed Date: 0106163 / 2002-03-20 Site ID: 155361 Spill Date: 2001-09-05	DON BOSCO PLACE	E 0 - 1/8 (0.058 mi.)	C46	83
EVERYDAY CLEANERS Spill Number/Closed Date: 9407697 / 1994-09-14 Site ID: 92652 Spill Date: 1994-09-09	***45 SO. MAIN ST.***	***S 0 - 1/8 (0.058 mi.)***	***E48***	***85***
NADEL INDUSTRIES Spill Number/Closed Date: 9006530 / 1990-11-23 Site ID: 162269 Spill Date: 1990-09-13	***40 TRAVERSE AVE***	***SE 0 - 1/8 (0.121 mi.)***	***I102***	***208***
SPILL NUMBER 9509548 Spill Number/Closed Date: 9509548 / 1995-11-02 Site ID: 184958 Spill Date: 1995-11-02	47 NO MAIN STREET	NE 0 - 1/8 (0.121 mi.)	J104	220
PORT CHESTER HOUSING Spill Number/Closed Date: 9206325 / 1993-07-14 Site ID: 104304 Spill Date: 1992-08-31	45 TRANSMERE AVE	SE 1/8 - 1/4 (0.139 mi.)	I113	251
+ Spill Number/Closed Date: 9507793 / 2005-04-23 Site ID: 250994 Spill Date: 1995-09-26	***112 NORTH MAIN ST***	***NE 1/8 - 1/4 (0.155 mi.)***	***Q127***	***284***
PORT CHESTER REDEVEL Spill Number/Closed Date: 0401500 / 2004-12-23 Site ID: 111462 Spill Date: 2004-05-12	PURDY & DON BOSCO PL	S 1/8 - 1/4 (0.168 mi.)	S144	363
BANK OF NEW YORK Spill Number/Closed Date: 8901840 / 1992-07-30 Site ID: 245959 Spill Date: 1989-05-23	122 NORTH MAIN ST	NE 1/8 - 1/4 (0.185 mi.)	Q160	412
MOBIL SERVICE Spill Number/Closed Date: 0411932 / 2005-02-28 Site ID: 337249 Spill Date: 2005-02-08	144 KING STREET	NNE 1/8 - 1/4 (0.193 mi.)	V166	438
FORMER GAS STATION Spill Number/Closed Date: 9104587 / 2004-12-11 Site ID: 281980 Spill Date: 1991-07-26	118 WILLETT AVE	NNE 1/8 - 1/4 (0.195 mi.)	Q173	460
MOBIL S/S Spill Number/Closed Date: 9703467 / 1997-06-20 Site ID: 148650 Spill Date: 1997-06-19	***POST ROAD***	***NE 1/8 - 1/4 (0.196 mi.)***	***Q174***	***461***
VIDEO INDUSTRIES Spill Number/Closed Date: 9606285 / 2002-06-14 Site ID: 318952 Spill Date: 1996-08-15	45 DON BOSCO PL	S 1/8 - 1/4 (0.200 mi.)	S176	470
DON BOSCO'S PLACE	PARKING LOT	S 1/8 - 1/4 (0.208 mi.)	Z179	477

Spill Number/Closed Date: 8907187 / 1990-05-15 Site ID: 153543 Spill Date: 1989-10-20				
MARINO RESIDENCE Spill Number/Closed Date: 9506694 / 1995-09-27 Site ID: 97605 Spill Date: 1995-08-31	29 BEECH STREET	S 1/8 - 1/4 (0.219 mi.)	Z185	498
BP STATION Spill Number/Closed Date: 1109057 / 2012-02-24 Site ID: 456805 Spill Date: 2011-10-18	152 KING STREET	N 1/8 - 1/4 (0.222 mi.)	V191	510
BP GAS STATION Spill Number/Closed Date: 1105533 / 2011-12-05 Site ID: 453191 Spill Date: 2011-08-15	152 KING STREET	N 1/8 - 1/4 (0.222 mi.)	V193	517
RESIDENCE Spill Number/Closed Date: 0301516 / 2003-07-21 Spill Number/Closed Date: 9204323 / 1993-07-13 Site ID: 157038 Site ID: 242321 Spill Date: 2003-05-12 Spill Date: 1992-07-15	***70 PURDY AVE***	***SSE 1/8 - 1/4 (0.236 mi.)***	***AD198***	***525***
ACCURSO RESIDENCE Spill Number/Closed Date: 0206528 / 2003-03-20 Site ID: 62134 Spill Date: 2002-09-24	40 BEECH ST	SSE 1/4 - 1/2 (0.258 mi.)	AD206	556
COMMERCIAL PROPERTY Spill Number/Closed Date: 0508869 / 2007-12-12 Site ID: 354550 Spill Date: 2005-10-25	***7 MIDLAND AVE***	***S 1/4 - 1/2 (0.280 mi.)***	***AG212***	***575***
INDUSTRIAL SITE Spill Number/Closed Date: 0601202 / 2007-11-01 Site ID: 363384 Spill Date: 2006-05-02	***2 HIGHLAND STREET***	***NE 1/4 - 1/2 (0.287 mi.)***	***213***	***578***
GUSSACK HOME Spill Number/Closed Date: 0501619 / 2005-06-19 Spill Number/Closed Date: 1206495 / 2012-10-10 Site ID: 345806 Site ID: 469496 Spill Date: 2005-05-10 Spill Date: 2012-10-01	29 MIDLAND AVE	SSW 1/4 - 1/2 (0.318 mi.)	AG218	589
NY TEL GARAGE Spill Number/Closed Date: 9306821 / 1994-01-05 Site ID: 190929 Spill Date: 1993-09-03	45 AYAW AVE	SSE 1/4 - 1/2 (0.319 mi.)	AJ219	591
NYNEX Spill Number/Closed Date: 9503141 / 1999-11-26 Spill Number/Closed Date: 0103071 / 2001-06-20 Spill Number/Closed Date: 0511790 / 2006-03-22 Site ID: 316643 Site ID: 328237	***45 RYAN AVE***	***SSE 1/4 - 1/2 (0.324 mi.)***	***AJ220***	***592***

Site ID: 358024
Spill Date: 1995-06-13
Spill Date: 2001-06-20
Spill Date: 2006-01-12

SPILL NUMBER 9513202	153 HIGHLAND ST	NNE 1/4 - 1/2 (0.359 mi.)	233	623

Spill Number/Closed Date: 0304964 / 2003-10-27
Spill Number/Closed Date: 9513202 / 1996-01-22
Site ID: 298159
Site ID: 298160
Spill Date: 2003-08-08
Spill Date: 1996-01-22

PORT CHESTER HARBOR	PURDY AVE	SSE 1/4 - 1/2 (0.387 mi.)	AN241	638

Spill Number/Closed Date: 8902851 / 1989-06-21
Site ID: 297449
Spill Date: 1989-06-19

MARVEL OIL CO	***331 N MAIN ST***	***NE 1/4 - 1/2 (0.484 mi.)***	***258***	***663***

Spill Number/Closed Date: 0003255 / 2000-07-31
Spill Number/Closed Date: 0003256 / 2000-07-31
Spill Number/Closed Date: 9812680 / 1999-06-07
Site ID: 61447
Site ID: 61448
Site ID: 189424
Spill Date: 2000-06-15
Spill Date: 1999-01-14

YELLOW FREIGHT	***299 BOSTON POST ROAD***	***SW 1/4 - 1/2 (0.492 mi.)***	***261***	***683***

Spill Number/Closed Date: 9407394 / 1994-09-09
Site ID: 172927
Spill Date: 1994-09-01

State and tribal registered storage tank lists

NY UST: The Underground Storage Tank database contains registered USTs. USTs are regulated under Subtitle I of the Resource Conservation and Recovery Act (RCRA). The data come from the Department of Environmental Conservation's Petroleum Bulk Storage (PBS) Database

A review of the NY UST list, as provided by EDR, has revealed that there are 31 NY UST sites within approximately 0.25 miles of the target property.

Equal/Higher Elevation	Address	Direction / Distance	Map ID	Page
NEILSON'S ICE CREAM	41 PEARL STREET	W 0 - 1/8 (0.084 mi.)	F70	132

Database: WESTCHESTER CO. UST, Date of Government Version: 06/09/2020
Status: 0. Administratively closed
Id/Status:: 3-800075
Site Status: Unregulated: <1101 gal. PBS

JOSEPH GIANFRANCESCO	***28 PEARL STREET***	***WNW 0 - 1/8 (0.103 mi.)***	***G87***	***177***

Database: WESTCHESTER CO. UST, Date of Government Version: 06/09/2020
Status: 3. Closed - Removed
Id/Status:: 3-074861
Site Status: Active

EBB TIDE BOAT RENTAL	21 TOWNSEND ST.	ESE 1/8 - 1/4 (0.157 mi.)	M131	290

Database: WESTCHESTER CO. UST, Date of Government Version: 06/09/2020

Status: 3. Closed - Removed
Id/Status:: 3-412813
Site Status: Unregulated: <1101 gal. PBS

GLOBAL MONTELLO GROU | 200 WESTCHESTER AVEN | NW 1/8 - 1/4 (0.166 mi.) | P143 | 358
Database: WESTCHESTER CO. UST, Date of Government Version: 06/09/2020
Status: 1. In-Service
Status: 3. Closed - Removed
Id/Status:: 3-137405
Site Status: Active

GAME SPORTSWEAR LTD. | 155 IRVING AVENUE | NNW 1/8 - 1/4 (0.169 mi.) | O145 | 364
Database: WESTCHESTER CO. UST, Date of Government Version: 06/09/2020
Status: 4. Closed - in place
Id/Status:: 3-515310
Site Status: Unregulated: <1101 gal. PBS

M & P AUTO REPAIR IN | 115 NORTH PEARL STRE | N 1/8 - 1/4 (0.181 mi.) | O155 | 402
Database: WESTCHESTER CO. UST, Date of Government Version: 06/09/2020
Status: 3a. Closed - Prior to 04/1991
Status: 1. In-Service
Id/Status:: 3-172936
Site Status: Active

D & F SERVICE INC. | 110 NORTH PEARL STRE | N 1/8 - 1/4 (0.194 mi.) | O169 | 449
Database: WESTCHESTER CO. UST, Date of Government Version: 06/09/2020
Status: 1. In-Service
Status: 3. Closed - Removed
Id/Status:: 3-449377
Site Status: Active

SERVICE UNLIMITED | 131 PEARL ST. | SW 1/8 - 1/4 (0.194 mi.) | W172 | 458
Database: WESTCHESTER CO. UST, Date of Government Version: 06/09/2020
Status: 3. Closed - Removed
Id/Status:: 3-801519
Site Status: Unregulated: <1101 gal. PBS

INDEPENDENCE REALTY | 200 WILLIAM STREET | W 1/8 - 1/4 (0.220 mi.) | AB186 | 499
Database: WESTCHESTER CO. UST, Date of Government Version: 06/09/2020
Status: 4. Closed - in place
Status: 3. Closed - Removed
Id/Status:: 3-600727
Site Status: Unregulated

225 WESTCHESTER AVEN | 225 WESTCHESTER AVEN | NW 1/8 - 1/4 (0.224 mi.) | AC195 | 519
Database: WESTCHESTER CO. UST, Date of Government Version: 06/09/2020
Status: 3. Closed - Removed
Id/Status:: 3-801130
Site Status: Unregulated: <1101 gal. PBS

Lower Elevation	Address	Direction / Distance	Map ID	Page
MADELON ESTATES INC	2 SOUTH MAIN STREET	0 - 1/8 (0.000 mi.)	A7	22

Database: WESTCHESTER CO. UST, Date of Government Version: 06/09/2020
Status: 3. Closed - Removed
Id/Status:: 3-600479
Site Status: Unregulated: <1101 gal. PBS

G & S PORT CHESTER L | 13-15-17-19 SOUTH MA | E 0 - 1/8 (0.007 mi.) | A15 | 35
Database: WESTCHESTER CO. UST, Date of Government Version: 06/09/2020

Status: 3. Closed - Removed
Id/Status:: 3-600934
Site Status: Unregulated: <1101 gal. PBS

G & S PORT CHESTER L | 35 S MAIN STREET | S 0 - 1/8 (0.043 mi.) | B37 | 70
Database: WESTCHESTER CO. UST, Date of Government Version: 06/09/2020
Status: 3. Closed - Removed
Id/Status:: 3-801113
Site Status: Unregulated: <1101 gal. PBS

58 WESTCHESTER AVENU | 58 WESTCHESTER AVENU | E 0 - 1/8 (0.055 mi.) | C41 | 75
Database: WESTCHESTER CO. UST, Date of Government Version: 06/09/2020
Status: 3. Closed - Removed
Id/Status:: 3-800898
Site Status: Unregulated: <1101 gal. PBS

30-32 NORTH MAIN | 30 NORTH MAIN STREET | NE 0 - 1/8 (0.079 mi.) | C66 | 125
Database: WESTCHESTER CO. UST, Date of Government Version: 06/09/2020
Status: 4. Closed - in place
Id/Status:: 3-801787
Site Status: Unregulated

SUNOCO #0846-6823/#2 | 37 WESTCHESTER AVENU | E 0 - 1/8 (0.087 mi.) | H78 | 147
Database: WESTCHESTER CO. UST, Date of Government Version: 06/09/2020
Status: 3. Closed - Removed
Status: 1. In-Service
Id/Status:: 3-413143
Site Status: Active

FEINSOD HARDWARE CO. | 43 NORTH MAIN STREET | NE 0 - 1/8 (0.112 mi.) | J92 | 190
Database: WESTCHESTER CO. UST, Date of Government Version: 06/09/2020
Status: 1. In-Service
Id/Status:: 3-801942
Site Status: Active

50 ABENDROTH AVE | 50 ABENDROTH AVENUE | ENE 1/8 - 1/4 (0.130 mi.) | N107 | 232
Database: WESTCHESTER CO. UST, Date of Government Version: 06/09/2020
Status: 3. Closed - Removed
Id/Status:: 3-801917
Site Status: Unregulated

BODAS SERVICE STATIO | 45 KING ST | NNE 1/8 - 1/4 (0.134 mi.) | J111 | 243
Database: WESTCHESTER CO. UST, Date of Government Version: 06/09/2020
Status: 3. Closed - Removed
Id/Status:: 3-016845
Site Status: Unregulated: <1101 gal. PBS

PORT CHESTER HOUSING | 45 TRAVERSE AVENUE | SE 1/8 - 1/4 (0.145 mi.) | M115 | 254
Database: WESTCHESTER CO. UST, Date of Government Version: 06/09/2020
Status: 0. Administratively closed
Status: 3. Closed - Removed
Status: 1. In-Service
Id/Status:: 3-600314
Id/Status:: 3-800026
Site Status: Administratively Closed
Site Status: Active

OPEN DOOR FAMILY MED | 5 GRACE CHURCH STREE | S 1/8 - 1/4 (0.154 mi.) | K125 | 281
Database: WESTCHESTER CO. UST, Date of Government Version: 06/09/2020
Status: 4. Closed - in place
Id/Status:: 3-801282

Site Status: Unregulated: <1101 gal. PBS

G&S PORT CHESTER LLC 109 NORTH MAIN STREE NE 1/8 - 1/4 (0.156 mi.) N128 286
Database: WESTCHESTER CO. UST, Date of Government Version: 06/09/2020
Status: 3. Closed - Removed
Id/Status:: 3-801334
Site Status: Unregulated: <1101 gal. PBS

VALVOLINE INSTANT OI 113 SOUTH MAIN STREE SSW 1/8 - 1/4 (0.174 mi.) T152 393
Database: WESTCHESTER CO. UST, Date of Government Version: 06/09/2020
Status: 3. Closed - Removed
Status: 0. Administratively closed
Id/Status:: 3-011479
Site Status: Active

BW 138 SOUTH MAIN, L 136-140 SOUTH MAIN S SW 1/8 - 1/4 (0.175 mi.) T153 400
Database: WESTCHESTER CO. UST, Date of Government Version: 06/09/2020
Status: 3. Closed - Removed
Id/Status:: 3-802073
Site Status: Unregulated

MOBIL 144 KING STREET NNE 1/8 - 1/4 (0.193 mi.) V164 427
Database: WESTCHESTER CO. UST, Date of Government Version: 06/09/2020
Status: 3. Closed - Removed
Status: 1. In-Service
Id/Status:: 3-048895
Site Status: Active

125 NORTH MAIN STREE 125 NORTH MAIN STREE NE 1/8 - 1/4 (0.201 mi.) Y177 471
Database: WESTCHESTER CO. UST, Date of Government Version: 06/09/2020
Status: 4. Closed - in place
Id/Status:: 3-507040
Site Status: Unregulated: <1101 gal. PBS

VIDEO INDUSTRIES COM 45 DON BOSCO PLACE S 1/8 - 1/4 (0.217 mi.) Z184 497
Database: WESTCHESTER CO. UST, Date of Government Version: 06/09/2020
Status: 3. Closed - Removed
Id/Status:: 3-138797
Site Status: Unregulated: <1101 gal. PBS

MOMUMENT PARK ASSOC DOCK ST SE 1/8 - 1/4 (0.221 mi.) AA190 509
Database: WESTCHESTER CO. UST, Date of Government Version: 06/09/2020
Status: 0. Administratively closed
Status: 4. Closed - in place
Id/Status:: 3-169099
Site Status: Administratively Closed

KING ST PETROLEUM LL 152 KING STREET N 1/8 - 1/4 (0.222 mi.) V192 512
Database: WESTCHESTER CO. UST, Date of Government Version: 06/09/2020
Status: 3. Closed - Removed
Status: 1. In-Service
Id/Status:: 3-172030
Site Status: Active

MOVIE THEATER 136 NORTH MAIN STREE NE 1/8 - 1/4 (0.234 mi.) Y197 524
Database: WESTCHESTER CO. UST, Date of Government Version: 06/09/2020
Status: 3. Closed - Removed
Id/Status:: 3-801104
Site Status: Unregulated: <1101 gal. PBS

PARK VIEW APARTMENTS 70 PURDY AVE SSE 1/8 - 1/4 (0.236 mi.) AD199 530
Database: WESTCHESTER CO. UST, Date of Government Version: 06/09/2020

Status: 3. Closed - Removed
Status: 1. In-Service
Id/Status:: 3-600313
Site Status: Active

CT UST: The Underground Storage Tank database contains registered USTs. USTs are regulated under Subtitle I of the Resource Conservation and Recovery Act (RCRA). The data come from the Department of Environmental Protection's "Town Inventory" UST Listing.

A review of the CT UST list, as provided by EDR, and dated 11/16/2020 has revealed that there is 1 CT UST site within approximately 0.25 miles of the target property.

Lower Elevation	Address	Direction / Distance	Map ID	Page
CHEVRON U.S.A. INC., Facility Id: 57-5037 Tank Status: Permanently Closed	88 S WATER ST	E 1/8 - 1/4 (0.249 mi.)	AE203	548

NY MOSF: These facilities may be onshore facilities or vessels, with petroleum storage capacities of 400,000 gallons or greater.

A review of the NY MOSF list, as provided by EDR, and dated 12/17/2020 has revealed that there is 1 NY MOSF site within approximately 0.5 miles of the target property.

Lower Elevation	Address	Direction / Distance	Map ID	Page
WESTMORE FUEL CO. NO Tank Status: Active Facility Id: 3-2460	FOOT OF PURDY AVE	SSE 1/4 - 1/2 (0.362 mi.)	AN234	625

NY AST: The Aboveground Storage Tank database contains registered ASTs. The data come from the Department of Environmental Conservation's Petroleum Bulk Storage (PBS) Database.

A review of the NY AST list, as provided by EDR, has revealed that there are 9 NY AST sites within approximately 0.25 miles of the target property.

Equal/Higher Elevation	Address	Direction / Distance	Map ID	Page
CAPITOL THEATRE Database: WESTCHESTER CO. AST, Date of Government Version: 06/09/2020 Status: 3. Closed - Removed PBS Number: 3-800325	149-151 WESTCHESTER	NNW 0 - 1/8 (0.084 mi.)	D76	146
JOSEPH GIANFRANCESCO Database: WESTCHESTER CO. AST, Date of Government Version: 06/09/2020 Status: 1. In-Service PBS Number: 3-074861	***28 PEARL STREET***	***WNW 0 - 1/8 (0.103 mi.)***	***G87***	***177***
GLOBAL MONTELLO GROU Database: WESTCHESTER CO. AST, Date of Government Version: 06/09/2020 Status: 1. In-Service PBS Number: 3-137405	200 WESTCHESTER AVEN	NW 1/8 - 1/4 (0.166 mi.)	P141	341
M & P AUTO REPAIR IN Database: WESTCHESTER CO. AST, Date of Government Version: 06/09/2020	115 NORTH PEARL STRE	N 1/8 - 1/4 (0.181 mi.)	O154	402

Status: 1. In-Service
PBS Number: 3-172936

LOTIPAC HOLDING CO.,	5 GROVE ST.	NW 1/8 - 1/4 (0.182 mi.)	P157	405

Database: WESTCHESTER CO. AST, Date of Government Version: 06/09/2020
Status: 3. Closed - Removed
PBS Number: 3-601182

RENE'S GARAGE	55 PURDY AVENUE	SSE 1/8 - 1/4 (0.244 mi.)	AD201	541

Database: WESTCHESTER CO. AST, Date of Government Version: 06/09/2020
Status: 3. Closed - Removed
PBS Number: 3-800661

Lower Elevation	Address	Direction / Distance	Map ID	Page
CHAS RIN INC.	70 DON BOSCO PLACE	SSE 0 - 1/8 (0.094 mi.)	I83	169

Database: WESTCHESTER CO. AST, Date of Government Version: 06/09/2020
Status: 0. Administratively closed
PBS Number: 3-800770

VALVOLINE INSTANT OI	***113 SOUTH MAIN STREE***	***SSW 1/8 - 1/4 (0.174 mi.)***	***T152***	***393***

Database: WESTCHESTER CO. AST, Date of Government Version: 06/09/2020
Status: 1. In-Service
PBS Number: 3-011479

KING ST PETROLEUM LL	***152 KING STREET***	***N 1/8 - 1/4 (0.222 mi.)***	***V192***	***512***

Database: WESTCHESTER CO. AST, Date of Government Version: 06/09/2020
Status: 1. In-Service
PBS Number: 3-172030

State and tribal institutional control / engineering control registries

NY ENG CONTROLS: Environmental Remediation sites that have engineering controls in place.

A review of the NY ENG CONTROLS list, as provided by EDR, and dated 11/09/2020 has revealed that there is 1 NY ENG CONTROLS site within approximately 0.5 miles of the target property.

Lower Elevation	Address	Direction / Distance	Map ID	Page
FORMER MGP - PURDY &	***10-14 WATERFRONT PLA***	***SSE 1/8 - 1/4 (0.162 mi.)***	***S134***	***302***

Site Code: 58556

Environmental Remediation sites that have institutional controls in place.

A review of the NY INST CONTROL list, as provided by EDR, and dated 11/09/2020 has revealed that there is 1 NY INST CONTROL site within approximately 0.5 miles of the target property.

Lower Elevation	Address	Direction / Distance	Map ID	Page
FORMER MGP - PURDY &	***10-14 WATERFRONT PLA***	***SSE 1/8 - 1/4 (0.162 mi.)***	***S134***	***302***

Site Code: 58556

EXECUTIVE SUMMARY

State and tribal voluntary cleanup sites

NY VCP: Voluntary Cleanup Agreements. The voluntary remedial program uses private monies to get contaminated sites remediated to levels allowing for the sites' productive use. The program covers virtually any kind of site and contamination.

A review of the NY VCP list, as provided by EDR, has revealed that there are 2 NY VCP sites within approximately 0.5 miles of the target property.

Lower Elevation	Address	Direction / Distance	Map ID	Page
FORMER MGP - PURDY &	***10-14 WATERFRONT PLA***	***SSE 1/8 - 1/4 (0.162 mi.)***	***S134***	***302***
Database: VCP, Date of Government Version: 11/09/2020 Site Code: 58556				
RECKSON (ROYAL) EXEC	111 KING STREET	NNE 1/8 - 1/4 (0.194 mi.)	V170	452
Database: VCP, Date of Government Version: 11/09/2020 Site Code: 56866				

CT VCP: Sites involved in the Voluntary Remediation Program.

A review of the CT VCP list, as provided by EDR, and dated 08/14/2020 has revealed that there are 2 CT VCP sites within approximately 0.5 miles of the target property.

Lower Elevation	Address	Direction / Distance	Map ID	Page
PECORA BROTHERS INC	***84 S WATER ST***	***ENE 1/4 - 1/2 (0.267 mi.)***	***AF209***	***567***
Status: LEP post 10/1/95 filing				
HASCO ELECTRIC	84 SOUTH WATER STREE	ENE 1/4 - 1/2 (0.267 mi.)	AF210	571
Status: Pending. Post 10/1/95 filing				

State and tribal Brownfields sites

Brownfields Inventory From Connecticut Brownfields Redevelopment Authority.

A review of the CT BROWNFIELDS list, as provided by EDR, has revealed that there is 1 CT BROWNFIELDS site within approximately 0.5 miles of the target property.

Lower Elevation	Address	Direction / Distance	Map ID	Page
PECORA BROTHERS INC	***84 S WATER ST***	***ENE 1/4 - 1/2 (0.267 mi.)***	***AF209***	***567***
Database: BROWNFIELDS 2, Date of Government Version: 08/03/2017				

ADDITIONAL ENVIRONMENTAL RECORDS

Local Lists of Landfill / Solid Waste Disposal Sites

Registered Recycling Facility List from the Department of Environmental Conservation.

A review of the NY SWRCY list, as provided by EDR, and dated 12/31/2020 has revealed that there is 1

NY SWRCY site within approximately 0.5 miles of the target property.

Equal/Higher Elevation	Address	Direction / Distance	Map ID	Page
EASTERN ENVIRONMENTA	***47 PURDY AVE***	***SE 1/4 - 1/2 (0.260 mi.)***	***AA208***	***558***

OH SWRCY: A listing of recycling facility locations.

A review of the OH SWRCY list, as provided by EDR, and dated 01/04/2021 has revealed that there is 1 OH SWRCY site within approximately 0.5 miles of the target property.

Equal/Higher Elevation	Address	Direction / Distance	Map ID	Page
EASTERN ENVIRONMENTA	47 PURDY AVENUE	SE 1/4 - 1/2 (0.260 mi.)	AA207	558

Local Land Records

CT PROPERTY: A listing of sites that meet the definition of a hazardous waste establishment. These sites have been sold to another owner. The sites can be generators, dry cleaners, furniture strippers, etc.

A review of the CT PROPERTY list, as provided by EDR, and dated 08/14/2020 has revealed that there is 1 CT PROPERTY site within approximately 0.25 miles of the target property.

Lower Elevation	Address	Direction / Distance	Map ID	Page
SOUTH WATER STREET O	88 SOUTH WATER STREE	E 1/8 - 1/4 (0.249 mi.)	AE204	549

Records of Emergency Release Reports

NY Spills: Data collected on spills reported to NYSDEC. is required by one or more of the following: Article 12 of the Navigation Law, 6 NYCRR Section 613.8 (from PBS regs), or 6 NYCRR Section 595.2 (from CBS regs). It includes spills active as of April 1, 1986, as well as spills occurring since this date.

A review of the NY Spills list, as provided by EDR, and dated 11/09/2020 has revealed that there are 39 NY Spills sites within approximately 0.125 miles of the target property.

Equal/Higher Elevation	Address	Direction / Distance	Map ID	Page
FLORES - LUST Spill Number/Closed Date: 0409239 / Not Reported Site ID: 333808 Spill Date: 2004-11-18	25 EAST BROADWAY	SW 0 - 1/8 (0.021 mi.)	B31	64
RESIDENTIAL Spill Number/Closed Date: 2005891 / Not Reported Site ID: 611698 Spill Date: 2020-09-29	43 EAST BROADWAY	SW 0 - 1/8 (0.054 mi.)	B40	73
COMMERCIAL VEHICLE Spill Number/Closed Date: 0705545 / 2008-11-17 Site ID: 385878 Spill Date: 2007-08-14	WESTCHESTER AND BROA	NNW 0 - 1/8 (0.055 mi.)	D44	81
PORT CHESTER METRO S	3 BROAD ST	NNW 0 - 1/8 (0.058 mi.)	D47	84

Spill Number/Closed Date: 1309754 / 2014-01-08
Site ID: 490568
Spill Date: 2014-01-08

PAD MOUNT VAULT 9892 Spill Number/Closed Date: 1812794 / 2019-04-01 Site ID: 585778 Spill Date: 2019-03-29	50 SOUTH MAIN ST	SSW 0 - 1/8 (0.065 mi.)	B62	121
13861 VAULT Spill Number/Closed Date: 1104423 / 2011-07-21 Site ID: 452031 Spill Date: 2011-07-21	61 PEARL ST	WSW 0 - 1/8 (0.101 mi.)	F85	173
JOES GARAGE Spill Number/Closed Date: 2003263 / Not Reported Site ID: 608986 Spill Date: 2020-07-23	***29 PEARL ST***	***WNW 0 - 1/8 (0.103 mi.)***	***G86***	***174***
SPILL NUMBER 0302087 Spill Number/Closed Date: 0302087 / 2003-06-03 Site ID: 94238 Spill Date: 2003-05-29	PEARL ST & WESTCHEST	NNW 0 - 1/8 (0.104 mi.)	D89	183

Lower Elevation	Address	Direction / Distance	Map ID	Page
CORN.MAIN & WEST AVE Spill Number/Closed Date: 8910067 / 1990-01-22 Site ID: 115110 Spill Date: 1990-01-19	MAIN & WEST AVE	0 - 1/8 (0.000 mi.)	A3	16
SINIS RES. Spill Number/Closed Date: 9609630 / 1996-11-01 Site ID: 228504 Spill Date: 1996-11-01	***14 SOUTH MAIN STREET***	***0 - 1/8 (0.000 mi.)***	***A4***	***17***
CHANG KIM BUSINESS Spill Number/Closed Date: 0109242 / 2006-03-13 Site ID: 309549 Spill Date: 2001-12-18	110 WESTCHESTER AVE	NNE 0 - 1/8 (0.005 mi.)	A11	28
ROADWAY Spill Number/Closed Date: 1707624 / 2017-11-10 Site ID: 563991 Spill Date: 2017-11-08	S MAIN AND WESTCHEST	ENE 0 - 1/8 (0.012 mi.)	A21	45
CONSTRUCTION SITE Spill Number/Closed Date: 0411219 / 2005-02-13 Site ID: 336416 Spill Date: 2005-01-15	SOUTH MAIN ST	ENE 0 - 1/8 (0.013 mi.)	A27	58
COMMERCIAL LOT - UST Spill Number/Closed Date: 2002958 / 2020-11-06 Site ID: 608665 Spill Date: 2020-07-16	7-9 NORTH MAIN ST	ENE 0 - 1/8 (0.039 mi.)	A34	67
COMMERCIAL LOT - UST Spill Number/Closed Date: 2002957 / 2020-11-06 Site ID: 608664 Spill Date: 2020-07-16	5 NORTH MAIN ST	ENE 0 - 1/8 (0.039 mi.)	A35	68
WURLITZ	35 SOUTH MAIN STREET	S 0 - 1/8 (0.043 mi.)	B38	71

Spill Number/Closed Date: 9510443 / 2004-01-05 Site ID: 192580 Spill Date: 1995-11-20				
MARK ANTHONY RESTURA Spill Number/Closed Date: 9415481 / 1995-03-07 Site ID: 61363 Spill Date: 1995-02-25	11 NORTH MAIN AVE	ENE 0 - 1/8 (0.047 mi.)	C39	72
UNDER THE STREET Spill Number/Closed Date: 0100375 / 2001-08-06 Site ID: 83119 Spill Date: 2001-04-10	WESTCHESTER AVE/ABEN	E 0 - 1/8 (0.058 mi.)	C45	82
KAPLAN Spill Number/Closed Date: 8607101 / 1987-03-25 Site ID: 254910 Spill Date: 1987-02-20	36 MAIN ST	NE 0 - 1/8 (0.059 mi.)	C51	93
VAULT 19298 Spill Number/Closed Date: 0413446 / 2005-03-26 Site ID: 342552 Spill Date: 2005-03-26	ABENDROTH AVE/WESTCH	E 0 - 1/8 (0.059 mi.)	C57	113
GASOLINE STATION Spill Number/Closed Date: 9514659 / 1999-10-21 Site ID: 119357 Spill Date: 1996-02-15	WESTCHESTER & ABENDR	E 0 - 1/8 (0.061 mi.)	C58	114
HUBA HUBA RESTERAUNT Spill Number/Closed Date: 0600143 / 2006-04-05 Site ID: 362091 Spill Date: 2006-04-05	24 NORTH MAIN STREET	NE 0 - 1/8 (0.064 mi.)	C60	119
RESIDENTS Spill Number/Closed Date: 9611642 / 1996-12-23 Site ID: 71094 Spill Date: 1996-12-23	47 SOUTH MAIN STREET	S 0 - 1/8 (0.065 mi.)	E61	120
OVERHEAD POLE # W5 Spill Number/Closed Date: 0604981 / 2006-08-31 Site ID: 368079 Spill Date: 2006-08-01	24 KING STREET	NE 0 - 1/8 (0.065 mi.)	C63	122
PERVOI RESIDENCE Spill Number/Closed Date: 0604321 / 2006-08-07 Site ID: 367272 Spill Date: 2006-07-18	23 NORTH MAIN ST	ENE 0 - 1/8 (0.070 mi.)	C64	123
26 N MAIN ST Spill Number/Closed Date: 0501937 / 2005-05-17 Site ID: 346198 Spill Date: 2005-05-17	26 KING STREET	NE 0 - 1/8 (0.071 mi.)	C65	124
PAGANO PROPERTY FROM Spill Number/Closed Date: 1101770 / 2017-04-04 Site ID: 449245 Spill Date: 2011-05-16	30 NORTH MAIN ST	NE 0 - 1/8 (0.079 mi.)	C67	126
COPACABANA RESTAURAN Spill Number/Closed Date: 1602940 / 2016-07-12 Site ID: 529372 Spill Date: 2016-06-24	29 NORTH MAIN STREET	NE 0 - 1/8 (0.084 mi.)	C74	144
SUNOCO GAS STATION	37 WESTCHESTER AVE	E 0 - 1/8 (0.087 mi.)	H77	146

Spill Number/Closed Date: 1811708 / 2019-02-25
Site ID: 582658
Spill Date: 2019-02-24

SUNOCO S/S	37 WESTCHESTER AVENU	E 0 - 1/8 (0.087 mi.)	H79	155

Spill Number/Closed Date: 9513471 / Not Reported
Spill Number/Closed Date: 9001927 / 1990-06-27
Spill Number/Closed Date: 9515849 / 1999-04-05
Spill Number/Closed Date: 0808363 / 2008-10-28
Spill Number/Closed Date: 1010423 / 2011-01-18
Site ID: 293118
Site ID: 262030
Site ID: 107467
Site ID: 405755
Site ID: 444026
Spill Date: 1996-01-23
Spill Date: 1990-05-18
Spill Date: 1996-03-11
Spill Date: 2008-10-24
Spill Date: 2011-01-06

SUNOCO	37 WESTCHESTER AVE	E 0 - 1/8 (0.087 mi.)	H80	160

Spill Number/Closed Date: 1609285 / Not Reported
Spill Number/Closed Date: 1910541 / Not Reported
Site ID: 538058
Site ID: 601188
Spill Date: 2017-01-05
Spill Date: 2020-02-11

PORT CHESTER VALERO	37 WESTCHESTER AVE	E 0 - 1/8 (0.087 mi.)	H82	167

Spill Number/Closed Date: 1411596 / Not Reported
Site ID: 505387
Spill Date: 2015-03-12

SPILL NUMBER 0100895	104 ABEE ST	NE 0 - 1/8 (0.098 mi.)	J84	172

Spill Number/Closed Date: 0100895 / 2001-04-24
Site ID: 236910
Spill Date: 2001-04-24

ADEE ST AND	MAIN ST	NE 0 - 1/8 (0.110 mi.)	J91	189

Spill Number/Closed Date: 0211652 / 2003-02-24
Site ID: 253716
Spill Date: 2003-02-24

BUSINESS	43 NORTH MAIN ST	NE 0 - 1/8 (0.112 mi.)	J93	191

Spill Number/Closed Date: 1708684 / Not Reported
Site ID: 565102
Spill Date: 2017-12-15

FEINSOD TRUE VALUE H	43 NORTH MAIN ST	NE 0 - 1/8 (0.112 mi.)	J94	192

Spill Number/Closed Date: 1308618 / 2013-11-26
Site ID: 489368
Spill Date: 2013-11-25

TRANS #1728	TRAVERSE AVE & WESTC	E 0 - 1/8 (0.114 mi.)	H96	194

Spill Number/Closed Date: 9815550 / 1999-03-31
Site ID: 162980
Spill Date: 1999-03-31

PORT CHESTER HOUSING	TRAVERSE AVE/WESTCHE	ESE 0 - 1/8 (0.118 mi.)	H99	200

Spill Number/Closed Date: 0101296 / 2001-05-03

Site ID: 194051 Spill Date: 2001-05-03				
RESIDENTIAL AREA Spill Number/Closed Date: 1201635 / 2012-10-17 Site ID: 464357 Spill Date: 2012-05-19	42 KING STREET	NNE 0 - 1/8 (0.119 mi.)	J101	207

Other Ascertainable Records

RCRA NonGen / NLR: RCRAInfo is EPA's comprehensive information system, providing access to data supporting the Resource Conservation and Recovery Act (RCRA) of 1976 and the Hazardous and Solid Waste Amendments (HSWA) of 1984. The database includes selective information on sites which generate, transport, store, treat and/or dispose of hazardous waste as defined by the Resource Conservation and Recovery Act (RCRA). Non-Generators do not presently generate hazardous waste.

A review of the RCRA NonGen / NLR list, as provided by EDR, and dated 12/14/2020 has revealed that there are 43 RCRA NonGen / NLR sites within approximately 0.25 miles of the target property.

Equal/Higher Elevation	Address	Direction / Distance	Map ID	Page
ETERNAL IMAGES & GIF EPA ID:: NYR000078352	***16 S MAIN ST***	***0 - 1/8 (0.000 mi.)***	***A2***	***11***
CON EDISON EPA ID:: NYP004791141	18 S MAIN ST	SSW 0 - 1/8 (0.002 mi.)	A10	25
CON EDISON EPA ID:: NYP004746947	***BROADWAY & WESTCHEST***	***N 0 - 1/8 (0.017 mi.)***	***A29***	***60***
CON EDISON MANHOLE: EPA ID:: NYP004422010	***NEW BROAD ST & WESTC***	***NNW 0 - 1/8 (0.055 mi.)***	***D43***	***77***
CON EDISON EPA ID:: NYP004772133	***33 NEW BROAD ST***	***WSW 0 - 1/8 (0.059 mi.)***	***F52***	***94***
PREMIER MICROWAVE CO EPA ID:: NYD986991727	***33 NEW BROAD ST MAIN***	***WSW 0 - 1/8 (0.059 mi.)***	***F54***	***97***
SERVICE CUSTOMIZING EPA ID:: NYD986897411	***33 NEW BROAD ST***	***WSW 0 - 1/8 (0.059 mi.)***	***F56***	***106***
SPACETEC R & D EPA ID:: NYD064305501	***5 N PEARL ST***	***NNW 0 - 1/8 (0.104 mi.)***	***D90***	***184***
NUMME-MASI AUTOBODY EPA ID:: NYD981185044	***60 PEARL ST***	***W 0 - 1/8 (0.119 mi.)***	***L100***	***201***
PONINGO CLEANERS & D EPA ID:: NYR000089136	145 IRVING AVE	N 1/8 - 1/4 (0.148 mi.)	O117	256
NEW YORK TELEPHONE EPA ID:: NYP000909366	IRVING & PEARL ST	NNW 1/8 - 1/4 (0.149 mi.)	O119	261
MAXS AUTO BODY SHOP EPA ID:: NYR000049759	***23 TOWNSEND ST***	***ESE 1/8 - 1/4 (0.161 mi.)***	***M132***	***291***
MH4193 EPA ID:: NYP004043303	SMITH ST. AND WESTCH	NW 1/8 - 1/4 (0.163 mi.)	P136	326
CON EDISON MANHOLE: EPA ID:: NYP004347969	***IRVING PL & PALACE P***	***NNW 1/8 - 1/4 (0.163 mi.)***	***O139***	***332***
GETTY PETROLEUM CORP	***200 WESTCHESTER AVE***	***NW 1/8 - 1/4 (0.166 mi.)***	***P140***	***336***

EPA ID:: NY0000071233				
NEW YORK TELEPHONE C EPA ID:: NY0000134585	***50 BROAD ST***	***N 1/8 - 1/4 (0.173 mi.)***	***V151***	***387***
AL SAFFER & CO INC EPA ID:: NYD987028339	PEARL & WILLIAM STS	WSW 1/8 - 1/4 (0.192 mi.)	W163	423
BP AMOCO STATION - 1 EPA ID:: NYD981566540	***110 N PEARL ST***	***N 1/8 - 1/4 (0.194 mi.)***	***O168***	***443***
AUSTIN ANTHONY - VAC EPA ID:: NYR000110718	***131 PEARL ST***	***SW 1/8 - 1/4 (0.194 mi.)***	***W171***	***454***
ISLAND PARK AUTO BOD EPA ID:: NYD986945871	***120 N PEARL ST***	***N 1/8 - 1/4 (0.207 mi.)***	***V178***	***471***
SHORELINE EPA ID:: NYD986929008	***200 WILLIAM ST***	***W 1/8 - 1/4 (0.220 mi.)***	***AB189***	***505***
CON EDISON GAS MAIN: EPA ID:: NYP004370904	***204 KING ST***	***N 1/8 - 1/4 (0.232 mi.)***	***196***	***520***
TECHNICAL RECOVERY S EPA ID:: NYD980651475	***1 MARTIN PLACE***	***SE 1/8 - 1/4 (0.240 mi.)***	***200***	***531***

Lower Elevation	Address	Direction / Distance	Map ID	Page
CON EDISON EPA ID:: NYP004748786	***2 S MAIN ST***	***0 - 1/8 (0.000 mi.)***	***A1***	***9***
CON EDISON POLE W5 EPA ID:: NYP004144093	***KING ST & WESTCHESTE***	***ENE 0 - 1/8 (0.006 mi.)***	***A12***	***29***
CON EDISON EPA ID:: NYP004750303	WESTCHESTER AVE & MA	ENE 0 - 1/8 (0.012 mi.)	A18	38
CON EDISON MANHOLE: EPA ID:: NYP004422028	***S MAIN & WESTCHESTER***	***ENE 0 - 1/8 (0.012 mi.)***	***A20***	***42***
CON EDISON TRANSFORM EPA ID:: NYP004477584	***MAIN ST & WESTCHESTE***	***ENE 0 - 1/8 (0.012 mi.)***	***A22***	***46***
CON EDISON EPA ID:: NYP004748950	WESTCHESTER AVE & S	ENE 0 - 1/8 (0.012 mi.)	A23	50
CON EDISON EPA ID:: NYP004747028	***WESTCHESTER AVE & KI***	***ENE 0 - 1/8 (0.012 mi.)***	***A26***	***55***
EVERYDAY CLEANERS EPA ID:: NYD075439158	***45 S MAIN ST***	***S 0 - 1/8 (0.058 mi.)***	***E50***	***87***
CON EDISON MANHOLE: EPA ID:: NYP004323564	***ABENDROTH RD & WESTC***	***E 0 - 1/8 (0.061 mi.)***	***C59***	***115***
CON EDISON SERVICE B EPA ID:: NYP004431821	***MAIN ST & WILLIAMS S***	***SSW 0 - 1/8 (0.115 mi.)***	***K97***	***195***
NADEL INDUSTRIES EPA ID:: NYR000038067	***40 TRAVERSE AVE***	***SE 0 - 1/8 (0.121 mi.)***	***I102***	***208***
FITZHUGH MFG CO EPA ID:: NYD986908747	***40 TRAVERSE AVE***	***SE 0 - 1/8 (0.121 mi.)***	***I103***	***215***
BARCIA'A AUTO BODY EPA ID:: NYR000035386	***27 TRAVERSE AVE***	***SE 0 - 1/8 (0.124 mi.)***	***M105***	***221***
CON EDISON	***34 ADEE AVE FRONT OF***	***NE 0 - 1/8 (0.125 mi.)***	***J106***	***227***

EPA ID:: NYP004212353				
CON EDISON - TM 3351 EPA ID:: NYP004108031	***ADEE ST & MAIN ST***	***NE 1/8 - 1/4 (0.130 mi.)***	***J108***	***233***
CON EDISON EPA ID:: NYP004210365	ADEE ST & MAIN ST	NE 1/8 - 1/4 (0.130 mi.)	J109	237
CON EDISON SERVICE B EPA ID:: NYP004373932	***MAIN ST & ADEE ST***	***NE 1/8 - 1/4 (0.130 mi.)***	***J110***	***240***
PETCO STORE #2702 EPA ID:: NYR000202390	***10 WATERFRONT PL***	***SSE 1/8 - 1/4 (0.162 mi.)***	***S133***	***296***
MOBIL SERVICE STATIO EPA ID:: NYD986892156	***144 KING ST***	***NNE 1/8 - 1/4 (0.193 mi.)***	***V165***	***433***
WILLOW MOTOR SALES C EPA ID:: NYD013054739	***145 S MAIN ST***	***SSW 1/8 - 1/4 (0.210 mi.)***	***180***	***478***

FINDS: The Facility Index System contains both facility information and "pointers" to other sources of information that contain more detail. These include: RCRIS; Permit Compliance System (PCS); Aerometric Information Retrieval System (AIRS); FATES (FIFRA [Federal Insecticide Fungicide Rodenticide Act] and TSCA Enforcement System, FTTS [FIFRA/TSCA Tracking System]; CERCLIS; DOCKET (Enforcement Docket used to manage and track information on civil judicial enforcement cases for all environmental statutes); Federal Underground Injection Control (FURS); Federal Reporting Data System (FRDS); Surface Impoundments (SIA); TSCA Chemicals in Commerce Information System (CICS); PADS; RCRA-J (medical waste transporters/disposers); TRIS; and TSCA. The source of this database is the U.S. EPA/NTIS.

A review of the FINDS list, as provided by EDR, and dated 02/03/2021 has revealed that there are 2 FINDS sites within approximately 0.001 miles of the target property.

Equal/Higher Elevation	Address	Direction / Distance	Map ID	Page
ETERNAL IMAGES & GIF Registry ID:: 110004557462	***16 S MAIN ST***	***0 - 1/8 (0.000 mi.)***	***A2***	***11***

Lower Elevation	Address	Direction / Distance	Map ID	Page
CON EDISON Registry ID:: 110067700045	***2 S MAIN ST***	***0 - 1/8 (0.000 mi.)***	***A1***	***9***

ECHO: ECHO provides integrated compliance and enforcement information for about 800,000 regulated facilities nationwide.

A review of the ECHO list, as provided by EDR, and dated 01/02/2021 has revealed that there are 2 ECHO sites within approximately 0.001 miles of the target property.

Equal/Higher Elevation	Address	Direction / Distance	Map ID	Page
ETERNAL IMAGES & GIF Registry ID: 110004557462	***16 S MAIN ST***	***0 - 1/8 (0.000 mi.)***	***A2***	***11***

Lower Elevation	Address	Direction / Distance	Map ID	Page
CON EDISON	***2 S MAIN ST***	***0 - 1/8 (0.000 mi.)***	***A1***	***9***

EXECUTIVE SUMMARY

Registry ID: 110067700045

NY DRYCLEANERS: A listing of all registered drycleaning facilities.

A review of the NY DRYCLEANERS list, as provided by EDR, and dated 12/02/2020 has revealed that there are 4 NY DRYCLEANERS sites within approximately 0.25 miles of the target property.

Equal/Higher Elevation	Address	Direction / Distance	Map ID	Page
PONINGO CLEANERS & D Facility Id: 3-5548-00238	145 IRVING STREET	N 1/8 - 1/4 (0.148 mi.)	O116	255
PARK'S PREMIERE CLEA Facility Id: 3-5548-00215	195 WESTCHESTER AVEN	NNW 1/8 - 1/4 (0.152 mi.)	P121	265

Lower Elevation	Address	Direction / Distance	Map ID	Page
EVERYDAY CLEANERS Facility Id: 3-5548-00241	***45 SO. MAIN ST.***	***S 0 - 1/8 (0.058 mi.)***	***E48***	***85***
COMMUTER CLEANERS Facility Id: 3-5548-00170	***29 N MAIN ST***	***NE 0 - 1/8 (0.084 mi.)***	***C73***	***137***

NY MANIFEST: Manifest is a document that lists and tracks hazardous waste from the generator through transporters to a TSD facility.

A review of the NY MANIFEST list, as provided by EDR, and dated 01/01/2019 has revealed that there are 53 NY MANIFEST sites within approximately 0.25 miles of the target property.

Equal/Higher Elevation	Address	Direction / Distance	Map ID	Page
ETERNAL IMAGES & GIF EPA ID: NYR000078352	***16 S MAIN ST***	***0 - 1/8 (0.000 mi.)***	***A2***	***11***
CON EDISON EPA ID: NYP004791141	18 S MAIN ST	SSW 0 - 1/8 (0.002 mi.)	A8	23
CON EDISON EPA ID: NYP004746947	BROADWAY & WESTCHEST	N 0 - 1/8 (0.017 mi.)	A30	63
CON EDISON MANHOLE: EPA ID: NYP004422010	***NEW BROAD ST & WESTC***	***NNW 0 - 1/8 (0.055 mi.)***	***D43***	***77***
PREMIER MICROWAVE CO EPA ID: NYD986991727	***33 NEW BROAD ST MAIN***	***WSW 0 - 1/8 (0.059 mi.)***	***F54***	***97***
CON ED EPA ID: NYP004785663	F/O 33 NEW BROAD ST	WSW 0 - 1/8 (0.059 mi.)	F55	105
SERVICE CUSTOMIZING EPA ID: NYP004772133 EPA ID: NYD986897411	***33 NEW BROAD ST***	***WSW 0 - 1/8 (0.059 mi.)***	***F56***	***106***
CON EDISON EPA ID: NYP004344172	37 PEARL STREET	W 0 - 1/8 (0.084 mi.)	G72	136
JOES GARAGE EPA ID: NYR000149815	***29 PEARL ST***	***WNW 0 - 1/8 (0.103 mi.)***	***G86***	***174***
SPACETEC R & D	***5 N PEARL ST***	***NNW 0 - 1/8 (0.104 mi.)***	***D90***	***184***

EPA ID: NYD064305501				
NUMME-MASI AUTOBODY EPA ID: NYD981185044	***60 PEARL ST***	***W 0 - 1/8 (0.119 mi.)***	***L100***	***201***
CON EDISON - PORTCH EPA ID: NYR000107474	***53 SMITH STREET***	***W 1/8 - 1/4 (0.138 mi.)***	***L112***	***246***
NYNEX EPA ID: NYP000925347	IRVING AND PEARL STR	NNW 1/8 - 1/4 (0.149 mi.)	O118	259
NEW YORK TELEPHONE C EPA ID: NYP000909366	IRVING & PEARL ST	NNW 1/8 - 1/4 (0.149 mi.)	O120	263
PARK'S PREMIERE CLEA EPA ID: NYD981566243	***195 WESTCHESTER AVEN***	***NNW 1/8 - 1/4 (0.152 mi.)***	***P122***	***265***
MAXS AUTO BODY SHOP EPA ID: NYR000049759	***23 TOWNSEND ST***	***ESE 1/8 - 1/4 (0.161 mi.)***	***M132***	***291***
CONSOLIDATED EDISON EPA ID: NYP004043303	SMITH ST. AND WESTCH	NW 1/8 - 1/4 (0.163 mi.)	P137	329
CON EDISON MANHOLE: EPA ID: NYP004347969	***IRVING PL & PALACE P***	***NNW 1/8 - 1/4 (0.163 mi.)***	***O139***	***332***
GETTY PETROLEUM CORP EPA ID: NY0000071233	***200 WESTCHESTER AVE***	***NW 1/8 - 1/4 (0.166 mi.)***	***P140***	***336***
COSTCO EPA ID: NYR000097642	***1 WESTCHESTER AVE***	***ESE 1/8 - 1/4 (0.171 mi.)***	***U148***	***370***
NEW YORK TELEPHONE C EPA ID: NY0000134585	***50 BROAD ST***	***N 1/8 - 1/4 (0.173 mi.)***	***V151***	***387***
MAGJAK PRINTING CORP EPA ID: NYR000101006	***114 PEARL ST***	***WSW 1/8 - 1/4 (0.183 mi.)***	***W158***	***406***
BP AMOCO STATION - 1 EPA ID: NYD981566540	***110 N PEARL ST***	***N 1/8 - 1/4 (0.194 mi.)***	***O168***	***443***
F L AUTO BODY EPA ID: NYR000030163	***70 GROVE ST***	***W 1/8 - 1/4 (0.198 mi.)***	***X175***	***463***
ISLAND PARK AUTO BOD EPA ID: NYD986945871	***120 N PEARL ST***	***N 1/8 - 1/4 (0.207 mi.)***	***V178***	***471***
STINGONE BROS INC EPA ID: NYD030484547	***63 TOWNSEND ST***	***SE 1/8 - 1/4 (0.210 mi.)***	***AA182***	***486***
PREFERRED MOTORS LTD EPA ID: NYD131798662	***135 PEARL ST***	***SW 1/8 - 1/4 (0.214 mi.)***	***183***	***491***
CON EDISON GAS MAIN: EPA ID: NYP004370904	***204 KING ST***	***N 1/8 - 1/4 (0.232 mi.)***	***196***	***520***
TECHNICAL RECOVERY S EPA ID: NYD980651475	***1 MARTIN PLACE***	***SE 1/8 - 1/4 (0.240 mi.)***	***200***	***531***

Lower Elevation	Address	Direction / Distance	Map ID	Page
CON EDISON EPA ID: NYP004748786	2 S MAIN ST	0 - 1/8 (0.000 mi.)	A5	19
CON EDISON POLE W5 EPA ID: NYP004144093	***KING ST & WESTCHESTE***	***ENE 0 - 1/8 (0.006 mi.)***	***A12***	***29***
CON EDISON	WESTCHESTER AVE & KI	ENE 0 - 1/8 (0.006 mi.)	A13	33

EXECUTIVE SUMMARY

EPA ID: NYP004747028				
CON EDISON MANHOLE: EPA ID: NYP004422028	***S MAIN & WESTCHESTER***	***ENE 0 - 1/8 (0.012 mi.)***	***A20***	***42***
CON EDISON TRANSFORM EPA ID: NYP004477584	***MAIN ST & WESTCHESTE***	***ENE 0 - 1/8 (0.012 mi.)***	***A22***	***46***
CON EDISON EPA ID: NYP004748950	WESTCHESTER AVE & S	ENE 0 - 1/8 (0.012 mi.)	A24	52
CON EDISON EPA ID: NYP004750303	WESTCHESTER AVE & MA	ENE 0 - 1/8 (0.012 mi.)	A25	54
EVERYDAY CLEANERS EPA ID: NYD075439158	***45 S MAIN ST***	***S 0 - 1/8 (0.058 mi.)***	***E50***	***87***
CON EDISON MANHOLE: EPA ID: NYP004323564	***ABENDROTH RD & WESTC***	***E 0 - 1/8 (0.061 mi.)***	***C59***	***115***
COMMUTER CLEANERS EPA ID: NYD982794299	***29 N MAIN ST***	***NE 0 - 1/8 (0.084 mi.)***	***C73***	***137***
CON EDISON SERVICE B EPA ID: NYP004431821	***MAIN ST & WILLIAMS S***	***SSW 0 - 1/8 (0.115 mi.)***	***K97***	***195***
NYNEX EPA ID: NYP000930677	S MAIN ST AND E WILL	SSW 0 - 1/8 (0.115 mi.)	K98	198
NADEL INDUSTRIES EPA ID: NYR000038067	***40 TRAVERSE AVE***	***SE 0 - 1/8 (0.121 mi.)***	***I102***	***208***
FITZHUGH MFG CO EPA ID: NYD986908747	***40 TRAVERSE AVE***	***SE 0 - 1/8 (0.121 mi.)***	***I103***	***215***
BARCIA'A AUTO BODY EPA ID: NYR000035386	***27 TRAVERSE AVE***	***SE 0 - 1/8 (0.124 mi.)***	***M105***	***221***
CON EDISON EPA ID: NYP004212353	***34 ADEE AVE FRONT OF***	***NE 0 - 1/8 (0.125 mi.)***	***J106***	***227***
CON EDISON - TM 3351 EPA ID: NYP004108031	***ADEE ST & MAIN ST***	***NE 1/8 - 1/4 (0.130 mi.)***	***J108***	***233***
CON EDISON SERVICE B EPA ID: NYP004373932	***MAIN ST & ADEE ST***	***NE 1/8 - 1/4 (0.130 mi.)***	***J110***	***240***
NYNEX EPA ID: NYP000926535	S MAIN ST AND GRACE	SSW 1/8 - 1/4 (0.144 mi.)	K114	253
WALGREENS #7485 EPA ID: NYR000203125	***107 N MAIN ST***	***NE 1/8 - 1/4 (0.154 mi.)***	***N124***	***274***
PETCO STORE #2702 EPA ID: NYR000202390	***10 WATERFRONT PL***	***SSE 1/8 - 1/4 (0.162 mi.)***	***S133***	***296***
PORT CHESTER MGP SIT EPA ID: NYR000127357	***PURDY AVENUE***	***SSE 1/8 - 1/4 (0.188 mi.)***	***S161***	***414***
MOBIL SERVICE STATIO EPA ID: NYD986892156	***144 KING ST***	***NNE 1/8 - 1/4 (0.193 mi.)***	***V165***	***433***
WILLOW MOTOR SALES C EPA ID: NYD013054739	***145 S MAIN ST***	***SSW 1/8 - 1/4 (0.210 mi.)***	***180***	***478***

EXECUTIVE SUMMARY

PA MANIFEST: Hazardous waste manifest information.

A review of the PA MANIFEST list, as provided by EDR, and dated 06/30/2018 has revealed that there are 3 PA MANIFEST sites within approximately 0.25 miles of the target property.

Equal/Higher Elevation	Address	Direction / Distance	Map ID	Page
COSTCO WHOLESALE 326 Generator EPA Id: NYR000097642	ONE WESTCHESTER AVE	ESE 1/8 - 1/4 (0.171 mi.)	U149	382
COSTCO WHOLESALE 326 Generator EPA Id: NYR000097642	1 WESTCHESTER AVE	ESE 1/8 - 1/4 (0.171 mi.)	U150	385

Lower Elevation	Address	Direction / Distance	Map ID	Page
WALGREEN 7485 Generator EPA Id: NYR000203125	107 N MAIN ST	NE 1/8 - 1/4 (0.154 mi.)	N123	271

NJ MANIFEST: Hazardous waste manifest information.

A review of the NJ MANIFEST list, as provided by EDR, and dated 12/31/2018 has revealed that there are 11 NJ MANIFEST sites within approximately 0.25 miles of the target property.

Equal/Higher Elevation	Address	Direction / Distance	Map ID	Page
CON EDISON EPA Id: NYP004791141	18 S MAIN ST	SSW 0 - 1/8 (0.002 mi.)	A9	24
CON EDISON EPA Id: NYP004746947	BROADWAY & WESTCHEST	N 0 - 1/8 (0.017 mi.)	A28	59
CON EDISON EPA Id: NYP004772133	33 NEW BROAD ST	WSW 0 - 1/8 (0.059 mi.)	F53	96
F L AUTO BODY EPA Id: NYR000030163	***70 GROVE ST***	***W 1/8 - 1/4 (0.198 mi.)***	***X175***	***463***
STINGONE BROS INC/E& EPA Id: NYD030484547	63 TOWNSEND ST	SE 1/8 - 1/4 (0.210 mi.)	AA181	483

Lower Elevation	Address	Direction / Distance	Map ID	Page
CON EDISON EPA Id: NYP004748786	2 S MAIN ST	0 - 1/8 (0.000 mi.)	A6	21
CON EDISON EPA Id: NYP004747028	WESTCHESTER AVE & KI	ENE 0 - 1/8 (0.006 mi.)	A14	34
CON EDISON EPA Id: NYP004750303	WESTCHESTER AVE & MA	ENE 0 - 1/8 (0.012 mi.)	A17	37
CON EDISON EPA Id: NYP004748950	WESTCHESTER AVE & S	ENE 0 - 1/8 (0.012 mi.)	A19	41
CON EDISON EPA Id: NYP004212353	***34 ADEE AVE FRONT OF***	***NE 0 - 1/8 (0.125 mi.)***	***J106***	***227***
PORT CHESTER MGP SIT EPA Id: NYR000127357	***PURDY AVENUE***	***SSE 1/8 - 1/4 (0.188 mi.)***	***S161***	***414***

EXECUTIVE SUMMARY

EDR HIGH RISK HISTORICAL RECORDS

EDR Exclusive Records

EDR MGP: The EDR Proprietary Manufactured Gas Plant Database includes records of coal gas plants (manufactured gas plants) compiled by EDR's researchers. Manufactured gas sites were used in the United States from the 1800's to 1950's to produce a gas that could be distributed and used as fuel. These plants used whale oil, rosin, coal, or a mixture of coal, oil, and water that also produced a significant amount of waste. Many of the byproducts of the gas production, such as coal tar (oily waste containing volatile and non-volatile chemicals), sludges, oils and other compounds are potentially hazardous to human health and the environment. The byproduct from this process was frequently disposed of directly at the plant site and can remain or spread slowly, serving as a continuous source of soil and groundwater contamination.

A review of the EDR MGP list, as provided by EDR, has revealed that there is 1 EDR MGP site within approximately 1 mile of the target property.

Lower Elevation	Address	Direction / Distance	Map ID	Page
FORMER MGP - PURDY A	INTERSECTION - PURDY	SSE 1/8 - 1/4 (0.183 mi.)	S159	412

EDR Hist Auto: EDR has searched selected national collections of business directories and has collected listings of potential gas station/filling station/service station sites that were available to EDR researchers. EDR's review was limited to those categories of sources that might, in EDR's opinion, include gas station/filling station/service station establishments. The categories reviewed included, but were not limited to gas, gas station, gasoline station, filling station, auto, automobile repair, auto service station, service station, etc. This database falls within a category of information EDR classifies as "High Risk Historical Records", or HRHR. EDR's HRHR effort presents unique and sometimes proprietary data about past sites and operations that typically create environmental concerns, but may not show up in current government records searches.

A review of the EDR Hist Auto list, as provided by EDR, has revealed that there are 3 EDR Hist Auto sites within approximately 0.125 miles of the target property.

Equal/Higher Elevation	Address	Direction / Distance	Map ID	Page
GIANFRANCESCO JOSEPH	28 PEARL ST	WNW 0 - 1/8 (0.103 mi.)	G88	182

Lower Elevation	Address	Direction / Distance	Map ID	Page
BI RITE PETROLEUM IN	37 WESTCHESTER AVENU	E 0 - 1/8 (0.087 mi.)	H81	166
MONRAINE MOTORS	KING & ADEE STS	NNE 0 - 1/8 (0.114 mi.)	J95	193

EDR Hist Cleaner: EDR has searched selected national collections of business directories and has collected listings of potential dry cleaner sites that were available to EDR researchers. EDR's review was limited to those categories of sources that might, in EDR's opinion, include dry cleaning establishments. The categories reviewed included, but were not limited to dry cleaners, cleaners, laundry, laundromat, cleaning/laundry, wash & dry etc. This database falls within a category of information EDR classifies as "High Risk Historical Records", or HRHR. EDR's HRHR effort presents unique and sometimes proprietary data about past sites and operations that typically create environmental concerns, but may not show up in current government records searches.

A review of the EDR Hist Cleaner list, as provided by EDR, has revealed that there are 3 EDR Hist

EXECUTIVE SUMMARY

Cleaner sites within approximately 0.125 miles of the target property.

Lower Elevation	Address	Direction / Distance	Map ID	Page
MCDONALD PAUL	29 S MAIN ST	S 0 - 1/8 (0.027 mi.)	B33	67
EVERYDAY CLEANERS	45 SOUTH MAIN STREET	S 0 - 1/8 (0.058 mi.)	E49	87
COMMUTER CLEANERS	29 N MAIN ST	NE 0 - 1/8 (0.084 mi.)	C75	145

EXECUTIVE SUMMARY

Due to poor or inadequate address information, the following sites were not mapped. Count: 3 records.

Site Name	Database(s)
PAYLESS DRY CLEANING	NY DRYCLEANERS
FOX ISLAND RD LF	NY SWF/LF
DEPT OF PUBLIC WORKS	NY LTANKS

OVERVIEW MAP - 6472092.2S

Target Property

Sites at elevations higher than or equal to the target property

Sites at elevations lower than the target property

Manufactured Gas Plants

National Priority List Sites

Dept. Defense Sites

Indian Reservations BIA

County Boundary

Special Flood Hazard Area (1%)

0.2% Annual Chance Flood Hazard

National Wetland Inventory

State Wetlands

This report includes Interactive Map Layers to display and/or hide map information. The legend includes only those icons for the default map view.

SITE NAME: Project Gateway	CLIENT: Langan Engineering, Inc.
ADDRESS: 10 S Main Street Port Chester NY 10573	CONTACT: Laura Grose
LAT/LONG: 41.000084 / 73.664575	INQUIRY #: 6472092.2s DATE: April 29, 2021 2:07 pm

Copyright © 2021 EDR, Inc. © 2015 TomTom Rel. 2015.

DETAIL MAP - 6472092.2S

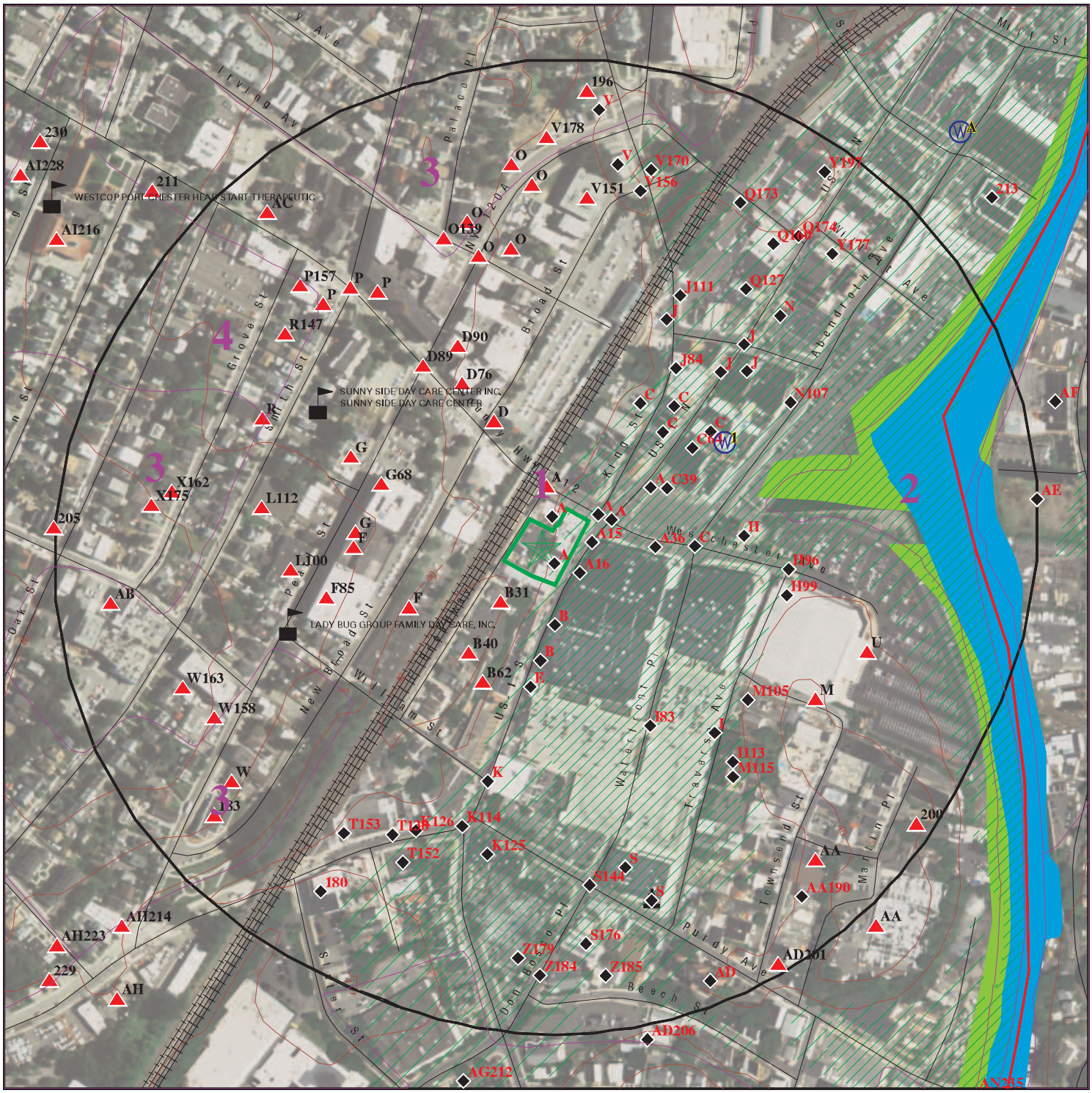

Target Property

Sites at elevations higher than or equal to the target property

Sites at elevations lower than the target property

Manufactured Gas Plants

Sensitive Receptors

National Priority List Sites

Dept. Defense Sites

0 1/16 1/8 1/4 Miles

Indian Reservations BIA

County Boundary

Special Flood Hazard Area (1%)

0.2% Annual Chance Flood Hazard

National Wetland Inventory

State Wetlands

This report includes Interactive Map Layers to display and/or hide map information. The legend includes only those icons for the default map view.

SITE NAME:	Project Gateway	CLIENT:	Langan Engineering, Inc.
ADDRESS:	10 S Main Street Port Chester NY 10573	CONTACT:	Laura Grose
		INQUIRY #:	6472092.2s
LAT/LONG:	41.000084 / 73.664575	DATE:	April 29, 2021 2:09 pm

Copyright © 2021 EDR, Inc. © 2015 TomTom Rel. 2015.

MAP FINDINGS SUMMARY

Database	Search Distance (Miles)	Target Property	< 1/8	1/8 - 1/4	1/4 - 1/2	1/2 - 1	> 1	Total Plotted
STANDARD ENVIRONMENTAL RECORDS								
Federal NPL site list								
NPL	1.000		0	0	0	0	NR	0
Proposed NPL	1.000		0	0	0	0	NR	0
NPL LIENS	1.000		0	0	0	0	NR	0
Federal Delisted NPL site list								
Delisted NPL	1.000		0	0	0	0	NR	0
Federal CERCLIS list								
FEDERAL FACILITY	0.500		0	0	0	NR	NR	0
SEMS	0.500		0	0	0	NR	NR	0
Federal CERCLIS NFRAP site list								
SEMS-ARCHIVE	0.500		0	1	1	NR	NR	2
Federal RCRA CORRACTS facilities list								
CORRACTS	1.000		0	0	0	0	NR	0
Federal RCRA non-CORRACTS TSD facilities list								
RCRA-TSDF	0.500		0	0	0	NR	NR	0
Federal RCRA generators list								
RCRA-LQG	0.250		2	2	NR	NR	NR	4
RCRA-SQG	0.250		1	3	NR	NR	NR	4
RCRA-VSQG	0.250		0	7	NR	NR	NR	7
Federal institutional controls / engineering controls registries								
LUCIS	0.500		0	0	0	NR	NR	0
US ENG CONTROLS	0.500		0	0	0	NR	NR	0
US INST CONTROLS	0.500		0	0	0	NR	NR	0
Federal ERNS list								
ERNS	0.001		0	NR	NR	NR	NR	0
State- and tribal - equivalent CERCLIS								
NY SHWS	1.000		0	0	0	0	NR	0
CT SHWS	1.000		0	0	0	0	NR	0
State and tribal landfill and/or solid waste disposal site lists								
NY SWF/LF	0.500		0	1	1	NR	NR	2
CT SWF/LF	0.500		0	0	0	NR	NR	0
State and tribal leaking storage tank lists								
INDIAN LUST	0.500		0	0	0	NR	NR	0
NY LTANKS	0.500		11	24	53	NR	NR	88

MAP FINDINGS SUMMARY

Database	Search Distance (Miles)	Target Property	< 1/8	1/8 - 1/4	1/4 - 1/2	1/2 - 1	> 1	Total Plotted
NY HIST LTANKS	0.500		0	0	0	NR	NR	0
State and tribal registered storage tank lists								
FEMA UST	0.250		0	0	NR	NR	NR	0
NY UST	0.250		9	22	NR	NR	NR	31
CT UST	0.250		0	1	NR	NR	NR	1
NY CBS UST	0.250		0	0	NR	NR	NR	0
NY MOSF UST	0.500		0	0	0	NR	NR	0
NY MOSF	0.500		0	0	1	NR	NR	1
NY CBS	0.250		0	0	NR	NR	NR	0
NY AST	0.250		3	6	NR	NR	NR	9
CT AST	0.250		0	0	NR	NR	NR	0
NY CBS AST	0.250		0	0	NR	NR	NR	0
NY MOSF AST	0.500		0	0	0	NR	NR	0
INDIAN UST	0.250		0	0	NR	NR	NR	0
NY TANKS	0.250		0	0	NR	NR	NR	0
State and tribal institutional control / engineering control registries								
NY RES DECL	0.125		0	NR	NR	NR	NR	0
NY ENG CONTROLS	0.500		0	1	0	NR	NR	1
CT ENG CONTROLS	0.500		0	0	0	NR	NR	0
NY INST CONTROL	0.500		0	1	0	NR	NR	1
State and tribal voluntary cleanup sites								
NY VCP	0.500		0	2	0	NR	NR	2
CT VCP	0.500		0	0	2	NR	NR	2
INDIAN VCP	0.500		0	0	0	NR	NR	0
State and tribal Brownfields sites								
NY BROWNFIELDS	0.500		0	0	0	NR	NR	0
CT BROWNFIELDS	0.500		0	0	1	NR	NR	1
NY ERP	0.500		0	0	0	NR	NR	0
ADDITIONAL ENVIRONMENTAL RECORDS								
Local Brownfield lists								
US BROWNFIELDS	0.500		0	0	0	NR	NR	0
Local Lists of Landfill / Solid Waste Disposal Sites								
NY SWTIRE	0.500		0	0	0	NR	NR	0
NY SWRCY	0.500		0	0	1	NR	NR	1
CT SWRCY	0.500		0	0	0	NR	NR	0
OH SWRCY	0.500		0	0	1	NR	NR	1
INDIAN ODI	0.500		0	0	0	NR	NR	0
DEBRIS REGION 9	0.500		0	0	0	NR	NR	0
ODI	0.500		0	0	0	NR	NR	0
IHS OPEN DUMPS	0.500		0	0	0	NR	NR	0
Local Lists of Hazardous waste / Contaminated Sites								
US HIST CDL	0.001		0	NR	NR	NR	NR	0

MAP FINDINGS SUMMARY

Database	Search Distance (Miles)	Target Property	< 1/8	1/8 - 1/4	1/4 - 1/2	1/2 - 1	> 1	Total Plotted
NY DEL SHWS	1.000		0	0	0	0	NR	0
US CDL	0.001		0	NR	NR	NR	NR	0
NY PFAS	0.500		0	0	0	NR	NR	0
Local Lists of Registered Storage Tanks								
NY HIST UST	0.250		0	0	NR	NR	NR	0
NY HIST AST	0.001		0	NR	NR	NR	NR	0
Local Land Records								
CT PROPERTY	0.250		0	1	NR	NR	NR	1
NY LIENS	0.001		0	NR	NR	NR	NR	0
CT LIENS	0.001		0	NR	NR	NR	NR	0
LIENS 2	0.001		0	NR	NR	NR	NR	0
Records of Emergency Release Reports								
HMIRS	0.001		0	NR	NR	NR	NR	0
NY Spills	0.125		39	NR	NR	NR	NR	39
NY Hist Spills	0.125		0	NR	NR	NR	NR	0
NY SPILLS 90	0.125		0	NR	NR	NR	NR	0
CT SPILLS 90	0.125		0	NR	NR	NR	NR	0
NY SPILLS 80	0.125		0	NR	NR	NR	NR	0
Other Ascertainable Records								
RCRA NonGen / NLR	0.250		23	20	NR	NR	NR	43
FUDS	1.000		0	0	0	0	NR	0
DOD	1.000		0	0	0	0	NR	0
SCRD DRYCLEANERS	0.500		0	0	0	NR	NR	0
US FIN ASSUR	0.001		0	NR	NR	NR	NR	0
EPA WATCH LIST	0.001		0	NR	NR	NR	NR	0
2020 COR ACTION	0.250		0	0	NR	NR	NR	0
TSCA	0.001		0	NR	NR	NR	NR	0
TRIS	0.001		0	NR	NR	NR	NR	0
SSTS	0.001		0	NR	NR	NR	NR	0
ROD	1.000		0	0	0	0	NR	0
RMP	0.001		0	NR	NR	NR	NR	0
RAATS	0.001		0	NR	NR	NR	NR	0
PRP	0.001		0	NR	NR	NR	NR	0
PADS	0.001		0	NR	NR	NR	NR	0
ICIS	0.001		0	NR	NR	NR	NR	0
FTTS	0.001		0	NR	NR	NR	NR	0
MLTS	0.001		0	NR	NR	NR	NR	0
COAL ASH DOE	0.001		0	NR	NR	NR	NR	0
COAL ASH EPA	0.500		0	0	0	NR	NR	0
PCB TRANSFORMER	0.001		0	NR	NR	NR	NR	0
RADINFO	0.001		0	NR	NR	NR	NR	0
HIST FTTS	0.001		0	NR	NR	NR	NR	0
DOT OPS	0.001		0	NR	NR	NR	NR	0
CONSENT	1.000		0	0	0	0	NR	0
INDIAN RESERV	1.000		0	0	0	0	NR	0
FUSRAP	1.000		0	0	0	0	NR	0
UMTRA	0.500		0	0	0	NR	NR	0

MAP FINDINGS SUMMARY

Database	Search Distance (Miles)	Target Property	< 1/8	1/8 - 1/4	1/4 - 1/2	1/2 - 1	> 1	Total Plotted
LEAD SMELTERS	0.001		0	NR	NR	NR	NR	0
US AIRS	0.001		0	NR	NR	NR	NR	0
US MINES	0.250		0	0	NR	NR	NR	0
ABANDONED MINES	0.250		0	0	NR	NR	NR	0
FINDS	0.001		2	NR	NR	NR	NR	2
DOCKET HWC	0.001		0	NR	NR	NR	NR	0
UXO	1.000		0	0	0	0	NR	0
ECHO	0.001		2	NR	NR	NR	NR	2
FUELS PROGRAM	0.250		0	0	NR	NR	NR	0
NY AIRS	0.001		0	NR	NR	NR	NR	0
CT AIRS	0.001		0	NR	NR	NR	NR	0
NY COAL ASH	0.500		0	0	0	NR	NR	0
NY DRYCLEANERS	0.250		2	2	NR	NR	NR	4
CT DRYCLEANERS	0.250		0	0	NR	NR	NR	0
NY E DESIGNATION	0.125		0	NR	NR	NR	NR	0
NY Financial Assurance	0.001		0	NR	NR	NR	NR	0
CT Financial Assurance	0.001		0	NR	NR	NR	NR	0
NY HSWDS	0.500		0	0	0	NR	NR	0
CT LEAD	0.001		0	NR	NR	NR	NR	0
NY MANIFEST	0.250		27	26	NR	NR	NR	53
CT MANIFEST	0.250		0	0	NR	NR	NR	0
PA MANIFEST	0.250		0	3	NR	NR	NR	3
NJ MANIFEST	0.250		8	3	NR	NR	NR	11
NY SPDES	0.001		0	NR	NR	NR	NR	0
CT NPDES	0.001		0	NR	NR	NR	NR	0
NY VAPOR REOPENED	0.500		0	0	0	NR	NR	0
NY UIC	0.001		0	NR	NR	NR	NR	0
CT UIC	0.001		0	NR	NR	NR	NR	0
NY COOLING TOWERS	0.001		0	NR	NR	NR	NR	0
NY LEAD	0.001		0	NR	NR	NR	NR	0
MINES MRDS	0.001		0	NR	NR	NR	NR	0
EDR HIGH RISK HISTORICAL RECORDS								
EDR Exclusive Records								
EDR MGP	1.000		0	1	0	0	NR	1
EDR Hist Auto	0.125		3	NR	NR	NR	NR	3
EDR Hist Cleaner	0.125		3	NR	NR	NR	NR	3
EDR RECOVERED GOVERNMENT ARCHIVES								
Exclusive Recovered Govt. Archives								
NY RGA HWS	0.001		0	NR	NR	NR	NR	0
CT RGA HWS	0.001		0	NR	NR	NR	NR	0
NY RGA LF	0.001		0	NR	NR	NR	NR	0
CT RGA LF	0.001		0	NR	NR	NR	NR	0
- Totals --		0	135	127	61	0	0	323

MAP FINDINGS SUMMARY

Database	Search Distance (Miles)	Target Property	< 1/8	1/8 - 1/4	1/4 - 1/2	1/2 - 1	> 1	Total Plotted

NOTES:

TP = Target Property

NR = Not Requested at this Search Distance

Sites may be listed in more than one database

A1 **CON EDISON** **RCRA NonGen / NLR** **1018280020**
2 S MAIN ST **FINDS** **NYP004748786**
< 1/8 **PORT CHESTER, NY 10573** **ECHO**
1 ft.

Site 1 of 33 in cluster A

Relative:
Lower

Actual:
18 ft.

RCRA NonGen / NLR:

Date Form Received by Agency:		2015-03-11 00:00:00.0
Handler Name:	CON EDISON	
Handler Address:		2 S MAIN ST
Handler City,State,Zip:		PORT CHESTER, NY 10573
EPA ID:		NYP004748786
Contact Name:		THOMAS TEELING
Contact Address:		Not reported
Contact City,State,Zip:		Not reported
Contact Telephone:		212-460-3770
Contact Fax:		Not reported
Contact Email:		Not reported
Contact Title:		Not reported
EPA Region:		02
Land Type:		Private
Federal Waste Generator Description:		Not a generator, verified
Non-Notifier:		Not reported
Biennial Report Cycle:		Not reported
Accessibility:		Not reported
Active Site Indicator:		Not reported
State District Owner:		NY
State District:		NYSDEC R2
Mailing Address:		IRVING PL, 15TH FL NE
Mailing City,State,Zip:		NEW YORK, NY 10003
Owner Name:		Not reported
Owner Type:		Not reported
Operator Name:		Not reported
Operator Type:		Not reported
Short-Term Generator Activity:		No
Importer Activity:		No
Mixed Waste Generator:		No
Transporter Activity:		No
Transfer Facility Activity:		No
Recycler Activity with Storage:		No
Small Quantity On-Site Burner Exemption:		No
Smelting Melting and Refining Furnace Exemption:		No
Underground Injection Control:		No
Off-Site Waste Receipt:		No
Universal Waste Indicator:		No
Universal Waste Destination Facility:		No
Federal Universal Waste:		No
Active Site Fed-Reg Treatment Storage and Disposal Facility:		Not reported
Active Site Converter Treatment storage and Disposal Facility:		Not reported
Active Site State-Reg Treatment Storage and Disposal Facility:		Not reported
Active Site State-Reg Handler:		---
Federal Facility Indicator:		Not reported
Hazardous Secondary Material Indicator:		NN
Sub-Part K Indicator:		Not reported
Commercial TSD Indicator:		No
Treatment Storage and Disposal Type:		Not reported
2018 GPRA Permit Baseline:		Not on the Baseline
2018 GPRA Renewals Baseline:		Not on the Baseline
Permit Renewals Workload Universe:		Not reported

CON EDISON (Continued) **1018280020**

Permit Workload Universe:	Not reported
Permit Progress Universe:	Not reported
Post-Closure Workload Universe:	Not reported
Closure Workload Universe:	Not reported
202 GPRA Corrective Action Baseline:	No
Corrective Action Workload Universe:	No
Subject to Corrective Action Universe:	No
Non-TSDFs Where RCRA CA has Been Imposed Universe:	No
TSDFs Potentially Subject to CA Under 3004 (u)/(v) Universe:	No
TSDFs Only Subject to CA under Discretionary Auth Universe:	No
Corrective Action Priority Ranking:	No NCAPS ranking
Environmental Control Indicator:	No
Institutional Control Indicator:	No
Human Exposure Controls Indicator:	N/A
Groundwater Controls Indicator:	N/A
Operating TSDF Universe:	Not reported
Full Enforcement Universe:	Not reported
Significant Non-Complier Universe:	No
Unaddressed Significant Non-Complier Universe:	No
Addressed Significant Non-Complier Universe:	No
Significant Non-Complier With a Compliance Schedule Universe:	No
Financial Assurance Required:	Not reported
Handler Date of Last Change:	2016-05-02 12:51:50.0
Recognized Trader-Importer:	No
Recognized Trader-Exporter:	No
Importer of Spent Lead Acid Batteries:	No
Exporter of Spent Lead Acid Batteries:	No
Recycler Activity Without Storage:	Not reported
Manifest Broker:	Not reported
Sub-Part P Indicator:	Not reported

Historic Generators:

Receive Date:	2015-03-11 00:00:00.0
Handler Name: CON EDISON	
Federal Waste Generator Description:	Large Quantity Generator
State District Owner:	NY
Large Quantity Handler of Universal Waste:	No
Recognized Trader Importer:	No
Recognized Trader Exporter:	No
Spent Lead Acid Battery Importer:	No
Spent Lead Acid Battery Exporter:	No
Current Record:	No
Non Storage Recycler Activity:	Not reported
Electronic Manifest Broker:	Not reported

Receive Date:	2015-03-11 00:00:00.0
Handler Name: CON EDISON	
Federal Waste Generator Description:	Not a generator, verified
State District Owner:	NY
Large Quantity Handler of Universal Waste:	No
Recognized Trader Importer:	No
Recognized Trader Exporter:	No
Spent Lead Acid Battery Importer:	No
Spent Lead Acid Battery Exporter:	No
Current Record:	Yes
Non Storage Recycler Activity:	Not reported

CON EDISON (Continued) **1018280020**

Electronic Manifest Broker: Not reported

List of NAICS Codes and Descriptions:
NAICS Codes: No NAICS Codes Found

Facility Has Received Notices of Violations:
Violations: No Violations Found

Evaluation Action Summary:
Evaluations: No Evaluations Found

FINDS:
Registry ID: 110067700045

Click Here:

Environmental Interest/Information System:
RCRAInfo is a national information system that supports the Resource Conservation and Recovery Act (RCRA) program through the tracking of events and activities related to facilities that generate, transport, and treat, store, or dispose of hazardous waste. RCRAInfo allows RCRA program staff to track the notification, permit, compliance, and corrective action activities required under RCRA.

Click this hyperlink while viewing on your computer to access additional FINDS: detail in the EDR Site Report.

ECHO:

Envid:	1018280020
Registry ID:	110067700045
DFR URL:	http://echo.epa.gov/detailed-facility-report?fid=110067700045
Name:	CON EDISON
Address:	2 S MAIN ST
City,State,Zip:	PORT CHESTER, NY 10573

A2 **ETERNAL IMAGES & GIFTS INC** **RCRA NonGen / NLR** **1001818298**
16 S MAIN ST **FINDS** **NYR000078352**
< 1/8 **PORT CHESTER, NY 10573** **ECHO**
1 ft. **NY MANIFEST**

Site 2 of 33 in cluster A

Relative: Higher
Actual: 27 ft.

RCRA NonGen / NLR:

Date Form Received by Agency:	2007-01-01 00:00:00.0
Handler Name:	ETERNAL IMAGES & GIFTS INC
Handler Address:	16 S MAIN ST
Handler City,State,Zip:	PORT CHESTER, NY 10573
EPA ID:	NYR000078352
Contact Name:	ENRIQUE YANE
Contact Address:	S MAIN ST
Contact City,State,Zip:	PORT CHESTER, NY 10573
Contact Telephone:	914-935-9328
Contact Fax:	Not reported
Contact Email:	Not reported
Contact Title:	Not reported
EPA Region:	02
Land Type:	Not reported

ETERNAL IMAGES & GIFTS INC (Continued) **1001818298**

Federal Waste Generator Description:	Not a generator, verified
Non-Notifier:	Not reported
Biennial Report Cycle:	Not reported
Accessibility:	Not reported
Active Site Indicator:	Not reported
State District Owner:	NY
State District:	NYSDEC R3
Mailing Address:	S MAIN ST
Mailing City,State,Zip:	PORT CHESTER, NY 10573
Owner Name:	ENRIQUE YANE
Owner Type:	Private
Operator Name:	ENRIQUE YANE
Operator Type:	Private
Short-Term Generator Activity:	No
Importer Activity:	No
Mixed Waste Generator:	No
Transporter Activity:	No
Transfer Facility Activity:	No
Recycler Activity with Storage:	No
Small Quantity On-Site Burner Exemption:	No
Smelting Melting and Refining Furnace Exemption:	No
Underground Injection Control:	No
Off-Site Waste Receipt:	No
Universal Waste Indicator:	No
Universal Waste Destination Facility:	No
Federal Universal Waste:	No
Active Site Fed-Reg Treatment Storage and Disposal Facility:	Not reported
Active Site Converter Treatment storage and Disposal Facility:	Not reported
Active Site State-Reg Treatment Storage and Disposal Facility:	Not reported
Active Site State-Reg Handler:	---
Federal Facility Indicator:	Not reported
Hazardous Secondary Material Indicator:	NN
Sub-Part K Indicator:	Not reported
Commercial TSD Indicator:	No
Treatment Storage and Disposal Type:	Not reported
2018 GPRA Permit Baseline:	Not on the Baseline
2018 GPRA Renewals Baseline:	Not on the Baseline
Permit Renewals Workload Universe:	Not reported
Permit Workload Universe:	Not reported
Permit Progress Universe:	Not reported
Post-Closure Workload Universe:	Not reported
Closure Workload Universe:	Not reported
202 GPRA Corrective Action Baseline:	No
Corrective Action Workload Universe:	No
Subject to Corrective Action Universe:	No
Non-TSDFs Where RCRA CA has Been Imposed Universe:	No
TSDFs Potentially Subject to CA Under 3004 (u)/(v) Universe:	No
TSDFs Only Subject to CA under Discretionary Auth Universe:	No
Corrective Action Priority Ranking:	No NCAPS ranking
Environmental Control Indicator:	No
Institutional Control Indicator:	No
Human Exposure Controls Indicator:	N/A
Groundwater Controls Indicator:	N/A
Operating TSDF Universe:	Not reported
Full Enforcement Universe:	Not reported
Significant Non-Complier Universe:	No
Unaddressed Significant Non-Complier Universe:	No

ETERNAL IMAGES & GIFTS INC (Continued) **1001818298**

Addressed Significant Non-Complier Universe:	No
Significant Non-Complier With a Compliance Schedule Universe:	No
Financial Assurance Required:	Not reported
Handler Date of Last Change:	2015-04-14 00:00:00.0
Recognized Trader-Importer:	No
Recognized Trader-Exporter:	No
Importer of Spent Lead Acid Batteries:	No
Exporter of Spent Lead Acid Batteries:	No
Recycler Activity Without Storage:	Not reported
Manifest Broker:	Not reported
Sub-Part P Indicator:	Not reported

Hazardous Waste Summary:

Waste Code:	D011
Waste Description:	SILVER

Handler - Owner Operator:

Owner/Operator Indicator:	Owner
Owner/Operator Name:	ENRIQUE YANE
Legal Status:	Private
Date Became Current:	Not reported
Date Ended Current:	Not reported
Owner/Operator Address:	230 N REGENT ST
Owner/Operator City,State,Zip:	PORT CHESTER, NY 10573
Owner/Operator Telephone:	914-937-1891
Owner/Operator Telephone Ext:	Not reported
Owner/Operator Fax:	Not reported
Owner/Operator Email:	Not reported

Owner/Operator Indicator:	Operator
Owner/Operator Name:	ENRIQUE YANE
Legal Status:	Private
Date Became Current:	Not reported
Date Ended Current:	Not reported
Owner/Operator Address:	230 N REGENT ST
Owner/Operator City,State,Zip:	PORT CHESTER, NY 10573
Owner/Operator Telephone:	914-937-1891
Owner/Operator Telephone Ext:	Not reported
Owner/Operator Fax:	Not reported
Owner/Operator Email:	Not reported

Owner/Operator Indicator:	Owner
Owner/Operator Name:	ENRIQUE YANE
Legal Status:	Private
Date Became Current:	Not reported
Date Ended Current:	Not reported
Owner/Operator Address:	230 N REGENT ST
Owner/Operator City,State,Zip:	PORT CHESTER, NY 10573
Owner/Operator Telephone:	914-937-1891
Owner/Operator Telephone Ext:	Not reported
Owner/Operator Fax:	Not reported
Owner/Operator Email:	Not reported

Historic Generators:

Receive Date:	2006-01-01 00:00:00.0

ETERNAL IMAGES & GIFTS INC (Continued) **1001818298**

Handler Name: ETERNAL IMAGES & GIFTS INC
Federal Waste Generator Description: Not a generator, verified
State District Owner: NY
Large Quantity Handler of Universal Waste: No
Recognized Trader Importer: No
Recognized Trader Exporter: No
Spent Lead Acid Battery Importer: No
Spent Lead Acid Battery Exporter: No
Current Record: No
Non Storage Recycler Activity: Not reported
Electronic Manifest Broker: Not reported

Receive Date: 2007-01-01 00:00:00.0
Handler Name: ETERNAL IMAGES & GIFTS INC
Federal Waste Generator Description: Not a generator, verified
State District Owner: NY
Large Quantity Handler of Universal Waste: No
Recognized Trader Importer: No
Recognized Trader Exporter: No
Spent Lead Acid Battery Importer: No
Spent Lead Acid Battery Exporter: No
Current Record: Yes
Non Storage Recycler Activity: Not reported
Electronic Manifest Broker: Not reported

Receive Date: 1999-11-09 00:00:00.0
Handler Name: ETERNAL IMAGES & GIFTS INC
Federal Waste Generator Description: Small Quantity Generator
State District Owner: NY
Large Quantity Handler of Universal Waste: No
Recognized Trader Importer: No
Recognized Trader Exporter: No
Spent Lead Acid Battery Importer: No
Spent Lead Acid Battery Exporter: No
Current Record: No
Non Storage Recycler Activity: Not reported
Electronic Manifest Broker: Not reported

List of NAICS Codes and Descriptions:
NAICS Codes: No NAICS Codes Found

Facility Has Received Notices of Violations:
Violations: No Violations Found

Evaluation Action Summary:
Evaluations: No Evaluations Found

FINDS:
Registry ID: 110004557462

Click Here:

Environmental Interest/Information System:
RCRAInfo is a national information system that supports the Resource Conservation and Recovery Act (RCRA) program through the tracking of

ETERNAL IMAGES & GIFTS INC (Continued) **1001818298**

events and activities related to facilities that generate, transport, and treat, store, or dispose of hazardous waste. RCRAInfo allows RCRA program staff to track the notification, permit, compliance, and corrective action activities required under RCRA.

Click this hyperlink while viewing on your computer to access additional FINDS: detail in the EDR Site Report.

ECHO:

Envid:	1001818298
Registry ID:	110004557462
DFR URL:	http://echo.epa.gov/detailed-facility-report?fid=110004557462
Name:	ETERNAL IMAGES & GIFTS INC
Address:	16 S MAIN ST
City,State,Zip:	PORT CHESTER, NY 10573

NY MANIFEST:

Name:	ETERNAL IMAGES & GIFTS
Address:	16 S MAIN ST
City,State,Zip:	PORT CHESTER, NY 10573
Country:	USA
EPA ID:	NYR000078352
Facility Status:	Not reported
Location Address 1:	16 SOUTH MAIN ST
Code:	BP
Location Address 2:	Not reported
Total Tanks:	Not reported
Location City:	PORT CHESTER
Location State:	NY
Location Zip:	10573
Location Zip 4:	Not reported

NY MANIFEST:

EPAID:	NYR000078352
Mailing Name:	ETERNAL IMAGES & GIFTS
Mailing Contact:	EMMGUE YANR
Mailing Address 1:	16 SOUTH MAIN ST
Mailing Address 2:	Not reported
Mailing City:	PORT CHESTER
Mailing State:	NY
Mailing Zip:	10573
Mailing Zip 4:	Not reported
Mailing Country:	USA
Mailing Phone:	9149359328

NY MANIFEST:

Document ID:	MAM3351940
Manifest Status:	Not reported
seq:	01
Year:	2000
Trans1 State ID:	NY30747AL
Trans2 State ID:	NJT162VW
Generator Ship Date:	02/28/2000
Trans1 Recv Date:	02/28/2000
Trans2 Recv Date:	03/02/2000
TSD Site Recv Date:	03/07/2000
Part A Recv Date:	Not reported

ETERNAL IMAGES & GIFTS INC (Continued) **1001818298**

Part B Recv Date:	Not reported
Generator EPA ID:	NYR000078352
Trans1 EPA ID:	ILD984908202
Trans2 EPA ID:	SCR000074591
TSDF ID 1:	MAD982755639
TSDF ID 2:	Not reported
Manifest Tracking Number:	Not reported
Import Indicator:	Not reported
Export Indicator:	Not reported
Discr Quantity Indicator:	Not reported
Discr Type Indicator:	Not reported
Discr Residue Indicator:	Not reported
Discr Partial Reject Indicator:	Not reported
Discr Full Reject Indicator:	Not reported
Manifest Ref Number:	Not reported
Alt Facility RCRA ID:	Not reported
Alt Facility Sign Date:	Not reported
MGMT Method Type Code:	Not reported
Waste Code:	D011 - SILVER 5.0 MG/L TCLP
Waste Code:	Not reported
Waste Code:	Not reported
Waste Code:	Not reported
Waste Code:	Not reported
Waste Code:	Not reported
Quantity:	00250
Units:	P - Pounds
Number of Containers:	001
Container Type:	DF - Fiberboard or plastic drums (glass)
Handling Method:	R Material recovery of more than 75 percent of the total material.
Specific Gravity:	01.00

A3 **CORN.MAIN & WEST AVE.** **NY Spills** **S102107537**
MAIN & WEST AVE **N/A**
< 1/8 **PORT CHESTER, NY**
1 ft.

Site 3 of 33 in cluster A

Relative: **Lower**
Actual: **21 ft.**

SPILLS:

Name:	CORN.MAIN & WEST AVE.
Address:	MAIN & WEST AVE
City,State,Zip:	PORT CHESTER, NY
Spill Number/Closed Date:	8910067 / 1990-01-22
Facility ID:	8910067
Facility Type:	ER
DER Facility ID:	100318
Site ID:	115110
DEC Region:	3
Spill Cause:	Unknown
Spill Class:	Not reported
SWIS:	6000
Spill Date:	1990-01-19
Investigator:	tdghiosa
Referred To:	Not reported
Reported to Dept:	1990-01-19
CID:	Not reported
Water Affected:	Not reported
Spill Source:	Commercial Vehicle

CORN.MAIN & WEST AVE. (Continued) **S102107537**

Spill Notifier:	Responsible Party
Cleanup Ceased:	1990-01-22
Cleanup Meets Std:	True
Last Inspection:	Not reported
Recommended Penalty:	False
UST Trust:	False
Remediation Phase:	0
Date Entered In Computer:	2003-12-02
Spill Record Last Update:	2003-12-02
Spiller Name:	Not reported
Spiller Company:	LIBERTY LINES TRANS.
Spiller Address:	475 SAW MILL RIVER RD.
Spiller Company:	001
Contact Name:	Not reported
DEC Memo:	"Prior to Sept, 2004 data translation this spill Lead_DEC Field was GHIOSAY "
Remarks:	"FUEL STARTED LEAKING FROM BUS TANK PORT CHESTER F.D. ON SCENE SUPT. OFLIBERTY LINES ON SCENE CLEANED UP SPILL & DRAINED TANK WILL REPLACE TANK EPA WAS NOTIFIED"

All Materials:

Site ID:	115110
Operable Unit ID:	937080
Operable Unit:	01
Material ID:	443193
Material Code:	0008
Material Name:	diesel
Case No.:	Not reported
Material FA:	Petroleum
Quantity:	25.00
Units:	G
Recovered:	.00
Oxygenate:	Not reported

A4 **SINIS RES.** **NY LTANKS** **S105230458**
14 SOUTH MAIN STREET **NY Spills** **N/A**
< 1/8 **PORT CHESTER, NY**
1 ft.

Site 4 of 33 in cluster A

Relative:
Lower

Actual:
18 ft.

LTANKS:

Name:	SINIS RES.
Address:	14 SOUTH MAIN STREET
City,State,Zip:	PORT CHESTER, NY
Spill Number/Closed Date:	0108626 / 2001-11-27
Facility ID:	0108626
Site ID:	304951
Spill Date:	2001-11-27
Spill Cause:	Tank Overfill
Spill Source:	Commercial/Industrial
Spill Class:	C4
Cleanup Ceased:	Not reported
SWIS:	6000
Investigator:	vpmccabe
Referred To:	Not reported
Reported to Dept:	2001-11-27
CID:	281

SINIS RES. (Continued) **S105230458**

Water Affected:	Not reported
Spill Notifier:	Responsible Party
Last Inspection:	Not reported
Recommended Penalty:	False
Meets Standard:	True
UST Involvement:	False
Remediation Phase:	0
Date Entered In Computer:	2001-11-27
Spill Record Last Update:	2001-11-30
Spiller Name:	RICK BOLOGNA
Spiller Company:	Westmore Fuel
Spiller Address:	86 NORTH WATER ST
Spiller County:	001
Spiller Contact:	RICK BOLOGNA
Spiller Phone:	(914) 939-2473
Spiller Extention:	Not reported
DEC Region:	3
DER Facility ID:	188483
DEC Memo:	"Prior to Sept, 2004 data translation this spill Lead_DEC Field was MCCABE/GHIOSAY 11/27/2001 V. MCCABE SPOKE W/RICK @ WESTMORE FUEL. SEEPED FROM GARAGE AT TOP OF TANK. TANK PUMP DOWN. OWNER SATISFIED WITH CLEANUP. NO FURTHER ACTION."
Remarks:	"TANK OVERFILL AT ABOVE LOCATION. ALL MATERIAL RECOVERED."

All Materials:

Site ID:	304951
Operable Unit ID:	846028
Operable Unit:	01
Material ID:	565926
Material Code:	0001A
Material Name:	#2 fuel oil
Case No.:	Not reported
Material FA:	Petroleum
Quantity:	12.00
Units:	G
Recovered:	12.00
Oxygenate:	Not reported

SPILLS:

Name:	RESIDENCE
Address:	14 SOUTH MAIN STREET
City,State,Zip:	PORT CHESTER, NY
Spill Number/Closed Date:	9609630 / 1996-11-01
Facility ID:	9609630
Facility Type:	ER
DER Facility ID:	188483
Site ID:	228504
DEC Region:	3
Spill Cause:	Human Error
Spill Class:	C4
SWIS:	6000
Spill Date:	1996-11-01
Investigator:	tdghiosa
Referred To:	Not reported
Reported to Dept:	1996-11-01
CID:	204

SINIS RES. (Continued) **S105230458**

Water Affected:	Not reported
Spill Source:	Private Dwelling
Spill Notifier:	Responsible Party
Cleanup Ceased:	Not reported
Cleanup Meets Std:	True
Last Inspection:	Not reported
Recommended Penalty:	False
UST Trust:	False
Remediation Phase:	0
Date Entered In Computer:	1996-11-01
Spill Record Last Update:	2001-01-22
Spiller Name:	SANDY STEWART
Spiller Company:	WESTMORE FUEL
Spiller Address:	86 NORTH WATER STREET
Spiller Company:	001
Contact Name:	SANDY STEWART
DEC Memo:	"Prior to Sept, 2004 data translation this spill Lead_DEC Field was GHIOSAY 11/01/96 CLEAN UP COMPLETE "
Remarks:	"VENT PROBLEM"

All Materials:

Site ID:	228504
Operable Unit ID:	1037604
Operable Unit:	01
Material ID:	569642
Material Code:	0001A
Material Name:	#2 fuel oil
Case No.:	Not reported
Material FA:	Petroleum
Quantity:	2.00
Units:	G
Recovered:	2.00
Oxygenate:	Not reported

A5 **CON EDISON** **NY MANIFEST** **S117741637**
2 S MAIN ST **N/A**
< 1/8 **PORT CHESTER, NY 10573**
1 ft.

Site 5 of 33 in cluster A

Relative:
Lower

Actual:
18 ft.

NY MANIFEST:

Name:	CON EDISON
Address:	2 S MAIN ST
City,State,Zip:	PORT CHESTER, NY 10573
Country:	USA
EPA ID:	NYP004748786
Facility Status:	Not reported
Location Address 1:	F/O 2 S MAIN ST
Code:	BP
Location Address 2:	MH1071
Total Tanks:	Not reported
Location City:	PORT CHESTER
Location State:	NY
Location Zip:	10573
Location Zip 4:	Not reported

NY MANIFEST:

EPAID:	NYP004748786

CON EDISON (Continued) **S117741637**

Mailing Name:	CON EDISON
Mailing Contact:	CON EDISON
Mailing Address 1:	4 IRVING PL
Mailing Address 2:	15TH FL
Mailing City:	NEW YORK
Mailing State:	NY
Mailing Zip:	10003
Mailing Zip 4:	Not reported
Mailing Country:	USA
Mailing Phone:	Not reported

NY MANIFEST:

Document ID:	Not reported
Manifest Status:	Not reported
seq:	Not reported
Year:	Not reported
Trans1 State ID:	NYD006982359
Trans2 State ID:	Not reported
Generator Ship Date:	03/11/2015
Trans1 Recv Date:	03/11/2015
Trans2 Recv Date:	Not reported
TSD Site Recv Date:	03/12/2015
Part A Recv Date:	Not reported
Part B Recv Date:	Not reported
Generator EPA ID:	NYP004748786
Trans1 EPA ID:	Not reported
Trans2 EPA ID:	Not reported
TSDF ID 1:	NJD002200046
TSDF ID 2:	Not reported
Manifest Tracking Number:	014091667JJK
Import Indicator:	N
Export Indicator:	N
Discr Quantity Indicator:	N
Discr Type Indicator:	N
Discr Residue Indicator:	N
Discr Partial Reject Indicator:	N
Discr Full Reject Indicator:	N
Manifest Ref Number:	Not reported
Alt Facility RCRA ID:	Not reported
Alt Facility Sign Date:	Not reported
MGMT Method Type Code:	H110
Waste Code:	Not reported
Waste Code:	Not reported
Waste Code:	Not reported
Waste Code:	Not reported
Waste Code:	Not reported
Waste Code:	Not reported
Quantity:	300
Units:	P - Pounds
Number of Containers:	1
Container Type:	TT - Cargo tank, tank trucks
Handling Method:	T Chemical, physical, or biological treatment.
Specific Gravity:	1
Waste Code:	D008
Waste Code 1_2:	Not reported
Waste Code 1_3:	Not reported
Waste Code 1_4:	Not reported

CON EDISON (Continued) **S117741637**

Waste Code 1_5: Not reported
Waste Code 1_6: Not reported

A6 **CON EDISON** **NJ MANIFEST** **S120668791**
2 S MAIN ST **N/A**
< 1/8 **PORT CHESTER, NY 10573**
1 ft.

Site 6 of 33 in cluster A

Relative:
Lower

Actual:
18 ft.

NJ MANIFEST:

EPA Id:	NYP004748786
Mail Address:	IRVING PL, 15TH FL NE
Mail City/State/Zip:	NEW YORK, NY 10003
Facility Phone:	Not reported
Emergency Phone:	Not reported
Contact:	THOMAS TEELING
Comments:	Not reported
SIC Code:	Not reported
County:	NY119
Municipal:	Not reported
Previous EPA Id:	Not reported
Gen Flag:	Not reported
Trans Flag:	Not reported
TSDF Flag:	Not reported
Name Change:	Not reported
Date Change:	Not reported

Manifest:

Manifest Number:	014091667JJK
EPA ID:	NYP004748786
Date Shipped:	3/11/2015
TSDF EPA ID:	NJD002200046
Transporter EPA ID:	NYD006982359
Transporter 2 EPA ID:	Not reported
Transporter 3 EPA ID:	Not reported
Transporter 4 EPA ID:	Not reported
Transporter 5 EPA ID:	Not reported
Transporter 6 EPA ID:	Not reported
Transporter 7 EPA ID:	Not reported
Transporter 8 EPA ID:	Not reported
Transporter 9 EPA ID:	Not reported
Transporter 10 EPA ID:	Not reported
Date Trans1 Transported Waste:	Not reported
Date Trans2 Transported Waste:	Not reported
Date Trans3 Transported Waste:	Not reported
Date Trans4 Transported Waste:	Not reported
Date Trans5 Transported Waste:	Not reported
Date Trans6 Transported Waste:	Not reported
Date Trans7 Transported Waste:	Not reported
Date Trans8 Transported Waste:	Not reported
Date Trans9 Transported Waste:	Not reported
Date Trans10 Transported Waste:	Not reported
Date TSDF Received Waste:	Not reported
TSDF EPA Facility Name:	Not reported
QTY Units:	Not reported
Transporter SEQ ID:	Not reported
Transporter-1 Date:	Not reported

CON EDISON (Continued) **S120668791**

Waste SEQ ID:	Not reported
Waste Type Code 2:	Not reported
Waste Type Code 3:	Not reported
Waste Type Code 4:	Not reported
Waste Type Code 5:	Not reported
Waste Type Code 6:	Not reported
Date Accepted:	Not reported
Manifest Discrepancy Type:	Not reported
Data Entry Number:	Not reported
Was Load Rejected:	NEW YORK, NY 10003
Reason Load Was Rejected:	Not reported

A7 **MADELON ESTATES INC** **NY UST** **U003917918**
2 SOUTH MAIN STREET **N/A**
< 1/8 **PORT CHESTER, NY 10573**
1 ft.

Site 7 of 33 in cluster A

Relative: **Lower**
Actual: **18 ft.**

WESTCHESTER CO. UST:

Name:	MADELON ESTATES INC
Address:	2 SOUTH MAIN STREET
City,State,Zip:	PORT CHESTER, NY 10573
Id/Status:	3-600479 / Unregulated: <1101 gal. PBS
Operator Name:	Madelon Estates Inc.
Owner Name:	Madelon Estates Inc
Owner Street:	2 South Main St.
Owner Address2:	Not reported
Owner City:	Portchester
Owner State:	NY
Owner Zipcode:	10573
GDS Number:	Not reported
Tank Number:	1
Status:	3. Closed - Removed
Capacity:	2000
Product Stored:	Not reported
Product Stored Percent:	Not reported
Tank Leak Detection:	0. None
Date Installation:	Not reported
Date Perm Closure:	Not reported
Tank Location:	5. Underground including vaulted with no access for inspection
Tank Type:	1. Steel/Carbon steel/Iron
Tank Internal Protection:	0. None
Tank External Protection:	0. None
Tank Secondary Containment:	0. None
Piping Location:	0. No Pipiing
Piping Type:	1. Steel/Carbon/ steel/iron
Piping External Protection:	0. None
Overfill Prevention:	0. None
Piping Secondary Containment:	Not reported
Spill Prevention:	0. None
Dispenser:	0. None

A8 SSW < 1/8 0.002 mi. 12 ft. | **CON EDISON**
18 S MAIN ST
PORT CHESTER, NY 10573

Site 8 of 33 in cluster A

NY MANIFEST | **S118256671**
N/A

Relative: Higher

Actual: 30 ft.

NY MANIFEST:

Name:	CON EDISON
Address:	18 S MAIN ST
City,State,Zip:	PORT CHESTER, NY 10573
Country:	USA
EPA ID:	NYP004791141
Facility Status:	Not reported
Location Address 1:	18 SO MAIN ST
Code:	BP
Location Address 2:	SB 15427
Total Tanks:	Not reported
Location City:	PORTCHESTER
Location State:	NY
Location Zip:	10573
Location Zip 4:	Not reported

NY MANIFEST:

EPAID:	NYP004791141
Mailing Name:	CON EDISON
Mailing Contact:	TOM TEELING
Mailing Address 1:	4 IRVING PLACE - 15TH FLOOR
Mailing Address 2:	Not reported
Mailing City:	NEW YORK
Mailing State:	NY
Mailing Zip:	10003
Mailing Zip 4:	Not reported
Mailing Country:	USA
Mailing Phone:	Not reported

NY MANIFEST:

Document ID:	Not reported
Manifest Status:	Not reported
seq:	Not reported
Year:	Not reported
Trans1 State ID:	NYD006982359
Trans2 State ID:	Not reported
Generator Ship Date:	06/07/2015
Trans1 Recv Date:	06/07/2015
Trans2 Recv Date:	Not reported
TSD Site Recv Date:	06/10/2015
Part A Recv Date:	Not reported
Part B Recv Date:	Not reported
Generator EPA ID:	NYP004791141
Trans1 EPA ID:	Not reported
Trans2 EPA ID:	Not reported
TSDF ID 1:	NJD002200046
TSDF ID 2:	Not reported
Manifest Tracking Number:	014473191JJK
Import Indicator:	N
Export Indicator:	N
Discr Quantity Indicator:	N
Discr Type Indicator:	N
Discr Residue Indicator:	N

CON EDISON (Continued) **S118256671**

Discr Partial Reject Indicator:	N
Discr Full Reject Indicator:	N
Manifest Ref Number:	Not reported
Alt Facility RCRA ID:	Not reported
Alt Facility Sign Date:	Not reported
MGMT Method Type Code:	H110
Waste Code:	Not reported
Waste Code:	Not reported
Waste Code:	Not reported
Waste Code:	Not reported
Waste Code:	Not reported
Waste Code:	Not reported
Quantity:	50
Units:	P - Pounds
Number of Containers:	1
Container Type:	TT - Cargo tank, tank trucks
Handling Method:	T Chemical, physical, or biological treatment.
Specific Gravity:	1
Waste Code:	Not reported
Waste Code 1_2:	Not reported
Waste Code 1_3:	Not reported
Waste Code 1_4:	D008
Waste Code 1_5:	Not reported
Waste Code 1_6:	Not reported

A9 **CON EDISON** **NJ MANIFEST** **S120672514**
SSW **18 S MAIN ST** **N/A**
< 1/8 **PORT CHESTER, NY 10573**
0.002 mi.
12 ft. **Site 9 of 33 in cluster A**

Relative:
Higher

Actual:
30 ft.

NJ MANIFEST:

EPA Id:	NYP004791141
Mail Address:	IRVING PL 15TH FL NE
Mail City/State/Zip:	NEW YORK, NY 10003
Facility Phone:	Not reported
Emergency Phone:	Not reported
Contact:	THOMAS TEELING
Comments:	Not reported
SIC Code:	Not reported
County:	NY119
Municipal:	Not reported
Previous EPA Id:	Not reported
Gen Flag:	Not reported
Trans Flag:	Not reported
TSDF Flag:	Not reported
Name Change:	Not reported
Date Change:	Not reported

Manifest:

Manifest Number:	014473191JJK
EPA ID:	NYP004791141
Date Shipped:	6/7/2015
TSDF EPA ID:	NJD002200046
Transporter EPA ID:	NYD006982359
Transporter 2 EPA ID:	Not reported
Transporter 3 EPA ID:	Not reported

CON EDISON (Continued) **S120672514**

Transporter 4 EPA ID:	Not reported
Transporter 5 EPA ID:	Not reported
Transporter 6 EPA ID:	Not reported
Transporter 7 EPA ID:	Not reported
Transporter 8 EPA ID:	Not reported
Transporter 9 EPA ID:	Not reported
Transporter 10 EPA ID:	Not reported
Date Trans1 Transported Waste:	Not reported
Date Trans2 Transported Waste:	Not reported
Date Trans3 Transported Waste:	Not reported
Date Trans4 Transported Waste:	Not reported
Date Trans5 Transported Waste:	Not reported
Date Trans6 Transported Waste:	Not reported
Date Trans7 Transported Waste:	Not reported
Date Trans8 Transported Waste:	Not reported
Date Trans9 Transported Waste:	Not reported
Date Trans10 Transported Waste:	Not reported
Date TSDF Received Waste:	Not reported
TSDF EPA Facility Name:	Not reported
QTY Units:	Not reported
Transporter SEQ ID:	Not reported
Transporter-1 Date:	Not reported
Waste SEQ ID:	Not reported
Waste Type Code 2:	Not reported
Waste Type Code 3:	Not reported
Waste Type Code 4:	Not reported
Waste Type Code 5:	Not reported
Waste Type Code 6:	Not reported
Date Accepted:	Not reported
Manifest Discrepancy Type:	Not reported
Data Entry Number:	Not reported
Was Load Rejected:	NEW YORK, NY 10003
Reason Load Was Rejected:	Not reported

A10 **CON EDISON** **RCRA NonGen / NLR** **1019903884**
SSW **18 S MAIN ST** **NYP004791141**
< 1/8 **PORT CHESTER, NY 10573**
0.002 mi.
12 ft. **Site 10 of 33 in cluster A**

Relative:
Higher

Actual:
30 ft.

RCRA NonGen / NLR:

Date Form Received by Agency:		2015-06-07 00:00:00.0
Handler Name:	CON EDISON	
Handler Address:		18 S MAIN ST
Handler City,State,Zip:		PORT CHESTER, NY 10573
EPA ID:		NYP004791141
Contact Name:		THOMAS TEELING
Contact Address:		Not reported
Contact City,State,Zip:		Not reported
Contact Telephone:		212-460-3770
Contact Fax:		Not reported
Contact Email:		Not reported
Contact Title:		Not reported
EPA Region:		02
Land Type:		Private
Federal Waste Generator Description:		Not a generator, verified

CON EDISON (Continued) **1019903884**

Non-Notifier:	Not reported
Biennial Report Cycle:	Not reported
Accessibility:	Not reported
Active Site Indicator:	Not reported
State District Owner:	NY
State District:	NYSDEC R2
Mailing Address:	IRVING PL 15TH FL NE
Mailing City,State,Zip:	NEW YORK, NY 10003
Owner Name:	Not reported
Owner Type:	Not reported
Operator Name:	Not reported
Operator Type:	Not reported
Short-Term Generator Activity:	No
Importer Activity:	No
Mixed Waste Generator:	No
Transporter Activity:	No
Transfer Facility Activity:	No
Recycler Activity with Storage:	No
Small Quantity On-Site Burner Exemption:	No
Smelting Melting and Refining Furnace Exemption:	No
Underground Injection Control:	No
Off-Site Waste Receipt:	No
Universal Waste Indicator:	No
Universal Waste Destination Facility:	No
Federal Universal Waste:	No
Active Site Fed-Reg Treatment Storage and Disposal Facility:	Not reported
Active Site Converter Treatment storage and Disposal Facility:	Not reported
Active Site State-Reg Treatment Storage and Disposal Facility:	Not reported
Active Site State-Reg Handler:	---
Federal Facility Indicator:	Not reported
Hazardous Secondary Material Indicator:	NN
Sub-Part K Indicator:	Not reported
Commercial TSD Indicator:	No
Treatment Storage and Disposal Type:	Not reported
2018 GPRA Permit Baseline:	Not on the Baseline
2018 GPRA Renewals Baseline:	Not on the Baseline
Permit Renewals Workload Universe:	Not reported
Permit Workload Universe:	Not reported
Permit Progress Universe:	Not reported
Post-Closure Workload Universe:	Not reported
Closure Workload Universe:	Not reported
202 GPRA Corrective Action Baseline:	No
Corrective Action Workload Universe:	No
Subject to Corrective Action Universe:	No
Non-TSDFs Where RCRA CA has Been Imposed Universe:	No
TSDFs Potentially Subject to CA Under 3004 (u)/(v) Universe:	No
TSDFs Only Subject to CA under Discretionary Auth Universe:	No
Corrective Action Priority Ranking:	No NCAPS ranking
Environmental Control Indicator:	No
Institutional Control Indicator:	No
Human Exposure Controls Indicator:	N/A
Groundwater Controls Indicator:	N/A
Operating TSDF Universe:	Not reported
Full Enforcement Universe:	Not reported
Significant Non-Complier Universe:	No
Unaddressed Significant Non-Complier Universe:	No
Addressed Significant Non-Complier Universe:	No

CON EDISON (Continued) **1019903884**

Significant Non-Complier With a Compliance Schedule Universe:	No
Financial Assurance Required:	Not reported
Handler Date of Last Change:	2016-09-09 13:09:22.0
Recognized Trader-Importer:	No
Recognized Trader-Exporter:	No
Importer of Spent Lead Acid Batteries:	No
Exporter of Spent Lead Acid Batteries:	No
Recycler Activity Without Storage:	Not reported
Manifest Broker:	Not reported
Sub-Part P Indicator:	Not reported

Historic Generators:

Receive Date:	2015-06-07 00:00:00.0
Handler Name: CON EDISON	
Federal Waste Generator Description:	Small Quantity Generator
State District Owner:	NY
Large Quantity Handler of Universal Waste:	No
Recognized Trader Importer:	No
Recognized Trader Exporter:	No
Spent Lead Acid Battery Importer:	No
Spent Lead Acid Battery Exporter:	No
Current Record:	No
Non Storage Recycler Activity:	Not reported
Electronic Manifest Broker:	Not reported

Receive Date:	2015-06-07 00:00:00.0
Handler Name: CON EDISON	
Federal Waste Generator Description:	Not a generator, verified
State District Owner:	NY
Large Quantity Handler of Universal Waste:	No
Recognized Trader Importer:	No
Recognized Trader Exporter:	No
Spent Lead Acid Battery Importer:	No
Spent Lead Acid Battery Exporter:	No
Current Record:	Yes
Non Storage Recycler Activity:	Not reported
Electronic Manifest Broker:	Not reported

List of NAICS Codes and Descriptions:

NAICS Codes:	No NAICS Codes Found

Facility Has Received Notices of Violations:

Violations:	No Violations Found

Evaluation Action Summary:

Evaluations:	No Evaluations Found

A11 NNE < 1/8 0.005 mi. 26 ft. | **CHANG KIM BUSINESS**
110 WESTCHESTER AVE
PORT CHESTER, NY

Site 11 of 33 in cluster A

NY Spills | **S105236684**
N/A

Relative: Lower

Actual: 21 ft.

SPILLS:

Name:	CHANG KIM BUSINESS
Address:	110 WESTCHESTER AVE
City,State,Zip:	PORT CHESTER, NY
Spill Number/Closed Date:	0109242 / 2006-03-13
Facility ID:	0109242
Facility Type:	ER
DER Facility ID:	249898
Site ID:	309549
DEC Region:	3
Spill Cause:	Equipment Failure
Spill Class:	Not reported
SWIS:	6038
Spill Date:	2001-12-18
Investigator:	UNASSIGNED
Referred To:	Not reported
Reported to Dept:	2001-12-18
CID:	282
Water Affected:	Not reported
Spill Source:	Commercial/Industrial
Spill Notifier:	Other
Cleanup Ceased:	Not reported
Cleanup Meets Std:	False
Last Inspection:	Not reported
Recommended Penalty:	False
UST Trust:	False
Remediation Phase:	0
Date Entered In Computer:	2001-12-18
Spill Record Last Update:	2006-03-13
Spiller Name:	SAME
Spiller Company:	CHANG KIM BUSINESS
Spiller Address:	110 WESTCHESTER AVE
Spiller Company:	001
Contact Name:	JOHN PARADIS
DEC Memo:	"Prior to Sept, 2004 data translation this spill Lead_DEC Field was stain on floor-close "
Remarks:	"THEY HAVE A STAIN ON THE FLOOR PETRO OIL IS ON THE SCENE. "

All Materials:

Site ID:	309549
Operable Unit ID:	847609
Operable Unit:	01
Material ID:	560295
Material Code:	0001A
Material Name:	#2 fuel oil
Case No.:	Not reported
Material FA:	Petroleum
Quantity:	.00
Units:	G
Recovered:	.00
Oxygenate:	Not reported

A12 ENE < 1/8 0.006 mi. 34 ft. | **CON EDISON POLE W5**
KING ST & WESTCHESTER AVE
PORT CHESTER, NY 10573 | **RCRA NonGen / NLR**
NY MANIFEST | **1010326994**
NYP004144093

Site 12 of 33 in cluster A

Relative: Lower
Actual: 18 ft.

RCRA NonGen / NLR:

Date Form Received by Agency:		2007-01-11 00:00:00.0
Handler Name:	CON EDISON POLE W5	
Handler Address:		KING ST & WESTCHESTER AVE
Handler City,State,Zip:		PORT CHESTER, NY 10573
EPA ID:		NYP004144093
Contact Name:		STEVEN MARTIS
Contact Address:		IRVING PL RM 828
Contact City,State,Zip:		NEW YORK, NY 10003
Contact Telephone:		212-580-8383
Contact Fax:		Not reported
Contact Email:		Not reported
Contact Title:		Not reported
EPA Region:		02
Land Type:		Not reported
Federal Waste Generator Description:		Not a generator, verified
Non-Notifier:		Not reported
Biennial Report Cycle:		Not reported
Accessibility:		Not reported
Active Site Indicator:		Not reported
State District Owner:		NY
State District:		NYSDEC R3
Mailing Address:		IRVING PL RM 828
Mailing City,State,Zip:		NEW YORK, NY 10003
Owner Name:		Not reported
Owner Type:		Not reported
Operator Name:		Not reported
Operator Type:		Not reported
Short-Term Generator Activity:		No
Importer Activity:		No
Mixed Waste Generator:		No
Transporter Activity:		No
Transfer Facility Activity:		No
Recycler Activity with Storage:		No
Small Quantity On-Site Burner Exemption:		No
Smelting Melting and Refining Furnace Exemption:		No
Underground Injection Control:		No
Off-Site Waste Receipt:		No
Universal Waste Indicator:		No
Universal Waste Destination Facility:		No
Federal Universal Waste:		No
Active Site Fed-Reg Treatment Storage and Disposal Facility:		Not reported
Active Site Converter Treatment storage and Disposal Facility:		Not reported
Active Site State-Reg Treatment Storage and Disposal Facility:		Not reported
Active Site State-Reg Handler:		---
Federal Facility Indicator:		Not reported
Hazardous Secondary Material Indicator:		NN
Sub-Part K Indicator:		Not reported
Commercial TSD Indicator:		No
Treatment Storage and Disposal Type:		Not reported
2018 GPRA Permit Baseline:		Not on the Baseline
2018 GPRA Renewals Baseline:		Not on the Baseline
Permit Renewals Workload Universe:		Not reported

CON EDISON POLE W5 (Continued) **1010326994**

Permit Workload Universe:	Not reported
Permit Progress Universe:	Not reported
Post-Closure Workload Universe:	Not reported
Closure Workload Universe:	Not reported
202 GPRA Corrective Action Baseline:	No
Corrective Action Workload Universe:	No
Subject to Corrective Action Universe:	No
Non-TSDFs Where RCRA CA has Been Imposed Universe:	No
TSDFs Potentially Subject to CA Under 3004 (u)/(v) Universe:	No
TSDFs Only Subject to CA under Discretionary Auth Universe:	No
Corrective Action Priority Ranking:	No NCAPS ranking
Environmental Control Indicator:	No
Institutional Control Indicator:	No
Human Exposure Controls Indicator:	N/A
Groundwater Controls Indicator:	N/A
Operating TSDF Universe:	Not reported
Full Enforcement Universe:	Not reported
Significant Non-Complier Universe:	No
Unaddressed Significant Non-Complier Universe:	No
Addressed Significant Non-Complier Universe:	No
Significant Non-Complier With a Compliance Schedule Universe:	No
Financial Assurance Required:	Not reported
Handler Date of Last Change:	2015-04-14 00:00:00.0
Recognized Trader-Importer:	No
Recognized Trader-Exporter:	No
Importer of Spent Lead Acid Batteries:	No
Exporter of Spent Lead Acid Batteries:	No
Recycler Activity Without Storage:	Not reported
Manifest Broker:	Not reported
Sub-Part P Indicator:	Not reported

Historic Generators:

Receive Date:	2007-01-09 00:00:00.0
Handler Name: CON EDISON	
Federal Waste Generator Description:	Not reported
State District Owner:	Not reported
Large Quantity Handler of Universal Waste:	No
Recognized Trader Importer:	No
Recognized Trader Exporter:	No
Spent Lead Acid Battery Importer:	No
Spent Lead Acid Battery Exporter:	No
Current Record:	No
Non Storage Recycler Activity:	Not reported
Electronic Manifest Broker:	Not reported

Receive Date:	2007-01-10 00:00:00.0
Handler Name: CON EDISON	
Federal Waste Generator Description:	Not a generator, verified
State District Owner:	Not reported
Large Quantity Handler of Universal Waste:	No
Recognized Trader Importer:	No
Recognized Trader Exporter:	No
Spent Lead Acid Battery Importer:	No
Spent Lead Acid Battery Exporter:	No
Current Record:	No
Non Storage Recycler Activity:	Not reported

CON EDISON POLE W5 (Continued) **1010326994**

Electronic Manifest Broker:	Not reported
Receive Date:	2007-01-11 00:00:00.0
Handler Name: CON EDISON POLE W5	
Federal Waste Generator Description:	Not a generator, verified
State District Owner:	NY
Large Quantity Handler of Universal Waste:	No
Recognized Trader Importer:	No
Recognized Trader Exporter:	No
Spent Lead Acid Battery Importer:	No
Spent Lead Acid Battery Exporter:	No
Current Record:	Yes
Non Storage Recycler Activity:	Not reported
Electronic Manifest Broker:	Not reported

List of NAICS Codes and Descriptions:

NAICS Codes:	No NAICS Codes Found

Facility Has Received Notices of Violations:

Violations:	No Violations Found

Evaluation Action Summary:

Evaluations:	No Evaluations Found

NY MANIFEST:

Name:	CONSOLIDATED EDISON
Address:	KING ST & WESTCHESTER AVE
City,State,Zip:	PORT CHESTER, NY 10573
Country:	USA
EPA ID:	NYP004144093
Facility Status:	Not reported
Location Address 1:	24 KING ST
Code:	BP
Location Address 2:	Not reported
Total Tanks:	Not reported
Location City:	WESTCHESTER
Location State:	NY
Location Zip:	Not reported
Location Zip 4:	Not reported

NY MANIFEST:

EPAID:	NYP004144093
Mailing Name:	CONSOLIDATED EDISON
Mailing Contact:	FRANKLYN MURRAY
Mailing Address 1:	4 IRVING PL RM 828
Mailing Address 2:	Not reported
Mailing City:	NEW YORK
Mailing State:	NY
Mailing Zip:	10003
Mailing Zip 4:	Not reported
Mailing Country:	USA
Mailing Phone:	2124602808

NY MANIFEST:

CON EDISON POLE W5 (Continued) **1010326994**

Document ID:	Not reported
Manifest Status:	Not reported
seq:	Not reported
Year:	Not reported
Trans1 State ID:	NJD003812047
Trans2 State ID:	Not reported
Generator Ship Date:	08/01/2006
Trans1 Recv Date:	08/01/2006
Trans2 Recv Date:	Not reported
TSD Site Recv Date:	08/15/2006
Part A Recv Date:	Not reported
Part B Recv Date:	Not reported
Generator EPA ID:	NYP004144093
Trans1 EPA ID:	Not reported
Trans2 EPA ID:	Not reported
TSDF ID 1:	NYD077444263
TSDF ID 2:	Not reported
Manifest Tracking Number:	NYG5453145
Import Indicator:	N
Export Indicator:	N
Discr Quantity Indicator:	N
Discr Type Indicator:	N
Discr Residue Indicator:	N
Discr Partial Reject Indicator:	N
Discr Full Reject Indicator:	N
Manifest Ref Number:	Not reported
Alt Facility RCRA ID:	Not reported
Alt Facility Sign Date:	Not reported
MGMT Method Type Code:	Not reported
Waste Code:	Not reported
Waste Code:	Not reported
Waste Code:	Not reported
Waste Code:	Not reported
Waste Code:	Not reported
Waste Code:	Not reported
Quantity:	120
Units:	K - Kilograms (2.2 pounds)
Number of Containers:	2
Container Type:	DM - Metal drums, barrels
Handling Method:	L Landfill.
Specific Gravity:	1
Waste Code:	B007
Waste Code 1_2:	Not reported
Waste Code 1_3:	Not reported
Waste Code 1_4:	Not reported
Waste Code 1_5:	Not reported
Waste Code 1_6:	Not reported

A13 ENE < 1/8 0.006 mi. 34 ft. | **CON EDISON**
WESTCHESTER AVE & KING ST
PORT CHESTER, NY 10573 | **NY MANIFEST** | **S117741472**
N/A

Site 13 of 33 in cluster A

Relative: Lower

Actual: 18 ft.

NY MANIFEST:

Name:	CON EDISON
Address:	WESTCHESTER AVE & KING ST
City,State,Zip:	PORT CHESTER, NY 10573
Country:	USA
EPA ID:	NYP004747028
Facility Status:	Not reported
Location Address 1:	S/S WESTCHESTER AVE & KING ST
Code:	BP
Location Address 2:	TM3549
Total Tanks:	Not reported
Location City:	PORT CHESTER
Location State:	NY
Location Zip:	10573
Location Zip 4:	Not reported

NY MANIFEST:

EPAID:	NYP004747028
Mailing Name:	CON EDISON
Mailing Contact:	CON EDISON
Mailing Address 1:	4 IRVING PL
Mailing Address 2:	15TH FL
Mailing City:	NEW YORK
Mailing State:	NY
Mailing Zip:	10003
Mailing Zip 4:	Not reported
Mailing Country:	USA
Mailing Phone:	Not reported

NY MANIFEST:

Document ID:	Not reported
Manifest Status:	Not reported
seq:	Not reported
Year:	Not reported
Trans1 State ID:	NYD006982359
Trans2 State ID:	Not reported
Generator Ship Date:	03/09/2015
Trans1 Recv Date:	03/09/2015
Trans2 Recv Date:	Not reported
TSD Site Recv Date:	03/12/2015
Part A Recv Date:	Not reported
Part B Recv Date:	Not reported
Generator EPA ID:	NYP004747028
Trans1 EPA ID:	Not reported
Trans2 EPA ID:	Not reported
TSDF ID 1:	NJD002200046
TSDF ID 2:	Not reported
Manifest Tracking Number:	014091649JJK
Import Indicator:	N
Export Indicator:	N
Discr Quantity Indicator:	N
Discr Type Indicator:	N
Discr Residue Indicator:	N

CON EDISON (Continued) **S117741472**

Discr Partial Reject Indicator:	N
Discr Full Reject Indicator:	N
Manifest Ref Number:	Not reported
Alt Facility RCRA ID:	Not reported
Alt Facility Sign Date:	Not reported
MGMT Method Type Code:	H110
Waste Code:	Not reported
Waste Code:	Not reported
Waste Code:	Not reported
Waste Code:	Not reported
Waste Code:	Not reported
Waste Code:	Not reported
Quantity:	400
Units:	P - Pounds
Number of Containers:	1
Container Type:	TT - Cargo tank, tank trucks
Handling Method:	T Chemical, physical, or biological treatment.
Specific Gravity:	1
Waste Code:	D008
Waste Code 1_2:	Not reported
Waste Code 1_3:	Not reported
Waste Code 1_4:	Not reported
Waste Code 1_5:	Not reported
Waste Code 1_6:	Not reported

A14 **CON EDISON** **NJ MANIFEST** **S120668639**
ENE **WESTCHESTER AVE & KING ST** **N/A**
< 1/8 **PORT CHESTER, NY 10573**
0.006 mi.
34 ft. **Site 14 of 33 in cluster A**

Relative:
Lower

Actual:
18 ft.

NJ MANIFEST:

EPA Id:	NYP004747028
Mail Address:	IRVING PL, 15TH FL NE
Mail City/State/Zip:	NEW YORK, NY 10003
Facility Phone:	Not reported
Emergency Phone:	Not reported
Contact:	THOMAS TEELING
Comments:	Not reported
SIC Code:	Not reported
County:	NY119
Municipal:	Not reported
Previous EPA Id:	Not reported
Gen Flag:	Not reported
Trans Flag:	Not reported
TSDF Flag:	Not reported
Name Change:	Not reported
Date Change:	Not reported

Manifest:

Manifest Number:	014091649JJK
EPA ID:	NYP004747028
Date Shipped:	3/9/2015
TSDF EPA ID:	NJD002200046
Transporter EPA ID:	NYD006982359
Transporter 2 EPA ID:	Not reported
Transporter 3 EPA ID:	Not reported

CON EDISON (Continued) **S120668639**

Transporter 4 EPA ID:	Not reported
Transporter 5 EPA ID:	Not reported
Transporter 6 EPA ID:	Not reported
Transporter 7 EPA ID:	Not reported
Transporter 8 EPA ID:	Not reported
Transporter 9 EPA ID:	Not reported
Transporter 10 EPA ID:	Not reported
Date Trans1 Transported Waste:	Not reported
Date Trans2 Transported Waste:	Not reported
Date Trans3 Transported Waste:	Not reported
Date Trans4 Transported Waste:	Not reported
Date Trans5 Transported Waste:	Not reported
Date Trans6 Transported Waste:	Not reported
Date Trans7 Transported Waste:	Not reported
Date Trans8 Transported Waste:	Not reported
Date Trans9 Transported Waste:	Not reported
Date Trans10 Transported Waste:	Not reported
Date TSDF Received Waste:	Not reported
TSDF EPA Facility Name:	Not reported
QTY Units:	Not reported
Transporter SEQ ID:	Not reported
Transporter-1 Date:	Not reported
Waste SEQ ID:	Not reported
Waste Type Code 2:	Not reported
Waste Type Code 3:	Not reported
Waste Type Code 4:	Not reported
Waste Type Code 5:	Not reported
Waste Type Code 6:	Not reported
Date Accepted:	Not reported
Manifest Discrepancy Type:	Not reported
Data Entry Number:	Not reported
Was Load Rejected:	NEW YORK, NY 10003
Reason Load Was Rejected:	Not reported

A15 **G & S PORT CHESTER LLC** **NY UST** **U003884350**
East **13-15-17-19 SOUTH MAIN STREET** **N/A**
< 1/8 **PORT CHESTER, NY 10573**
0.007 mi.
38 ft. **Site 15 of 33 in cluster A**

Relative:
Lower

Actual:
16 ft.

WESTCHESTER CO. UST:

Name:	G & S PORT CHESTER LLC
Address:	13-15-17-19 SOUTH MAIN STREET
City,State,Zip:	PORT CHESTER, NY 10573
Id/Status:	3-600934 / Unregulated: <1101 gal. PBS
Operator Name:	G & S Port Chester LLC
Owner Name:	G & S Port Chester LLC
Owner Street:	15 N. Main Street
Owner Address2:	Not reported
Owner City:	Port Chester
Owner State:	NY
Owner Zipcode:	10573
GDS Number:	Not reported
Tank Number:	001
Status:	3. Closed - Removed

G & S PORT CHESTER LLC (Continued) **U003884350**

Capacity:	1500
Product Stored:	Not reported
Product Stored Percent:	Not reported
Tank Leak Detection:	0. None
Date Installation:	Not reported
Date Perm Closure:	10/27/2003
Tank Location:	5. Underground including vaulted with no access for inspection
Tank Type:	1. Steel/Carbon steel/Iron
Tank Internal Protection:	0. None
Tank External Protection:	0. None
Tank Secondary Containment:	0. None
Piping Location:	2. Underground/on ground
Piping Type:	1. Steel/Carbon/ steel/iron
Piping External Protection:	0. None
Overfill Prevention:	0. None
Piping Secondary Containment:	Not reported
Spill Prevention:	0. None
Dispenser:	2. Suction

A16 **G & S PORT CHESTER LLC** **NY LTANKS** **S105999561**
ESE **13-19 SO MAIN ST** **N/A**
< 1/8 **PORT CHESTER, NY**
0.009 mi.
47 ft. **Site 16 of 33 in cluster A**

Relative:
Lower

Actual:
16 ft.

LTANKS:

Name:	G & S PORT CHESTER LLC
Address:	13-19 SO MAIN ST
City,State,Zip:	PORT CHESTER, NY
Spill Number/Closed Date:	0304850 / 2003-10-27
Facility ID:	0304850
Site ID:	142014
Spill Date:	2003-08-07
Spill Cause:	Tank Failure
Spill Source:	Unknown
Spill Class:	B3
Cleanup Ceased:	Not reported
SWIS:	6000
Investigator:	WCHD
Referred To:	Westchester Cnty Health Dept
Reported to Dept:	2003-08-07
CID:	205
Water Affected:	Not reported
Spill Notifier:	Responsible Party
Last Inspection:	Not reported
Recommended Penalty:	False
Meets Standard:	True
UST Involvement:	False
Remediation Phase:	0
Date Entered In Computer:	2003-08-07
Spill Record Last Update:	2003-12-12
Spiller Name:	Not reported
Spiller Company:	UNKNOWN
Spiller Address:	Not reported
Spiller County:	999
Spiller Contact:	CALLER
Spiller Phone:	Not reported
Spiller Extention:	Not reported

G & S PORT CHESTER LLC (Continued) **S105999561**

DEC Region:	3
DER Facility ID:	121233
DEC Memo:	"Prior to Sept, 2004 data translation this spill Lead_DEC Field was WCHD-MAGNUSON 08/07/03: WCDOH on site. Digging out contamination. PBS site. 10/27/03: Letter to A. Kokorsky, JM Sorge, Inc. from K. Magnuson, WCDOH. Closure report by JM Sorge Inc has been reviewed. WCDOH recommends NFA at this time."
Remarks:	"pulled tank and fouind contamination."

All Materials:

Site ID:	142014
Operable Unit ID:	873217
Operable Unit:	01
Material ID:	505699
Material Code:	0001A
Material Name:	#2 fuel oil
Case No.:	Not reported
Material FA:	Petroleum
Quantity:	.00
Units:	G
Recovered:	.00
Oxygenate:	Not reported

A17 **CON EDISON** **NJ MANIFEST** **S120668929**
ENE **WESTCHESTER AVE & MAIN ST** **N/A**
< 1/8 **PORT CHESTER, NY 10573**
0.012 mi.
62 ft. **Site 17 of 33 in cluster A**

Relative:
Lower

Actual:
18 ft.

NJ MANIFEST:

EPA Id:	NYP004750303
Mail Address:	IRVING PL, 15TH FL NE
Mail City/State/Zip:	NEW YORK, NY 10003
Facility Phone:	Not reported
Emergency Phone:	Not reported
Contact:	THOMAS TEELING
Comments:	Not reported
SIC Code:	Not reported
County:	NY119
Municipal:	Not reported
Previous EPA Id:	Not reported
Gen Flag:	Not reported
Trans Flag:	Not reported
TSDF Flag:	Not reported
Name Change:	Not reported
Date Change:	Not reported

Manifest:

Manifest Number:	014091712JJK
EPA ID:	NYP004750303
Date Shipped:	3/12/2015
TSDF EPA ID:	NJD002200046
Transporter EPA ID:	NYD006982359
Transporter 2 EPA ID:	Not reported
Transporter 3 EPA ID:	Not reported
Transporter 4 EPA ID:	Not reported
Transporter 5 EPA ID:	Not reported
Transporter 6 EPA ID:	Not reported

CON EDISON (Continued) **S120668929**

Transporter 7 EPA ID:	Not reported
Transporter 8 EPA ID:	Not reported
Transporter 9 EPA ID:	Not reported
Transporter 10 EPA ID:	Not reported
Date Trans1 Transported Waste:	Not reported
Date Trans2 Transported Waste:	Not reported
Date Trans3 Transported Waste:	Not reported
Date Trans4 Transported Waste:	Not reported
Date Trans5 Transported Waste:	Not reported
Date Trans6 Transported Waste:	Not reported
Date Trans7 Transported Waste:	Not reported
Date Trans8 Transported Waste:	Not reported
Date Trans9 Transported Waste:	Not reported
Date Trans10 Transported Waste:	Not reported
Date TSDF Received Waste:	Not reported
TSDF EPA Facility Name:	Not reported
QTY Units:	Not reported
Transporter SEQ ID:	Not reported
Transporter-1 Date:	Not reported
Waste SEQ ID:	Not reported
Waste Type Code 2:	Not reported
Waste Type Code 3:	Not reported
Waste Type Code 4:	Not reported
Waste Type Code 5:	Not reported
Waste Type Code 6:	Not reported
Date Accepted:	Not reported
Manifest Discrepancy Type:	Not reported
Data Entry Number:	Not reported
Was Load Rejected:	NEW YORK, NY 10003
Reason Load Was Rejected:	Not reported

A18
ENE
< 1/8
0.012 mi.
62 ft.

CON EDISON **RCRA NonGen / NLR** **1018280168**
WESTCHESTER AVE & MAIN ST **NYP004750303**
PORT CHESTER, NY 10573

Site 18 of 33 in cluster A

Relative:
Lower

Actual:
18 ft.

RCRA NonGen / NLR:

Date Form Received by Agency:		2015-03-12 00:00:00.0
Handler Name:	CON EDISON	
Handler Address:		WESTCHESTER AVE & MAIN ST
Handler City,State,Zip:		PORT CHESTER, NY 10573
EPA ID:		NYP004750303
Contact Name:		THOMAS TEELING
Contact Address:		Not reported
Contact City,State,Zip:		Not reported
Contact Telephone:		212-460-3770
Contact Fax:		Not reported
Contact Email:		Not reported
Contact Title:		Not reported
EPA Region:		02
Land Type:		Private
Federal Waste Generator Description:		Not a generator, verified
Non-Notifier:		Not reported
Biennial Report Cycle:		Not reported
Accessibility:		Not reported

CON EDISON (Continued) **1018280168**

Active Site Indicator:	Not reported
State District Owner:	NY
State District:	NYSDEC R2
Mailing Address:	IRVING PL, 15TH FL NE
Mailing City,State,Zip:	NEW YORK, NY 10003
Owner Name:	Not reported
Owner Type:	Not reported
Operator Name:	Not reported
Operator Type:	Not reported
Short-Term Generator Activity:	No
Importer Activity:	No
Mixed Waste Generator:	No
Transporter Activity:	No
Transfer Facility Activity:	No
Recycler Activity with Storage:	No
Small Quantity On-Site Burner Exemption:	No
Smelting Melting and Refining Furnace Exemption:	No
Underground Injection Control:	No
Off-Site Waste Receipt:	No
Universal Waste Indicator:	No
Universal Waste Destination Facility:	No
Federal Universal Waste:	No
Active Site Fed-Reg Treatment Storage and Disposal Facility:	Not reported
Active Site Converter Treatment storage and Disposal Facility:	Not reported
Active Site State-Reg Treatment Storage and Disposal Facility:	Not reported
Active Site State-Reg Handler:	---
Federal Facility Indicator:	Not reported
Hazardous Secondary Material Indicator:	NN
Sub-Part K Indicator:	Not reported
Commercial TSD Indicator:	No
Treatment Storage and Disposal Type:	Not reported
2018 GPRA Permit Baseline:	Not on the Baseline
2018 GPRA Renewals Baseline:	Not on the Baseline
Permit Renewals Workload Universe:	Not reported
Permit Workload Universe:	Not reported
Permit Progress Universe:	Not reported
Post-Closure Workload Universe:	Not reported
Closure Workload Universe:	Not reported
202 GPRA Corrective Action Baseline:	No
Corrective Action Workload Universe:	No
Subject to Corrective Action Universe:	No
Non-TSDFs Where RCRA CA has Been Imposed Universe:	No
TSDFs Potentially Subject to CA Under 3004 (u)/(v) Universe:	No
TSDFs Only Subject to CA under Discretionary Auth Universe:	No
Corrective Action Priority Ranking:	No NCAPS ranking
Environmental Control Indicator:	No
Institutional Control Indicator:	No
Human Exposure Controls Indicator:	N/A
Groundwater Controls Indicator:	N/A
Operating TSDF Universe:	Not reported
Full Enforcement Universe:	Not reported
Significant Non-Complier Universe:	No
Unaddressed Significant Non-Complier Universe:	No
Addressed Significant Non-Complier Universe:	No
Significant Non-Complier With a Compliance Schedule Universe:	No
Financial Assurance Required:	Not reported
Handler Date of Last Change:	2016-05-02 12:51:50.0

CON EDISON (Continued) **1018280168**

Recognized Trader-Importer:	No
Recognized Trader-Exporter:	No
Importer of Spent Lead Acid Batteries:	No
Exporter of Spent Lead Acid Batteries:	No
Recycler Activity Without Storage:	Not reported
Manifest Broker:	Not reported
Sub-Part P Indicator:	Not reported

Historic Generators:

Receive Date:	2015-03-12 00:00:00.0
Handler Name: CON EDISON	
Federal Waste Generator Description:	Small Quantity Generator
State District Owner:	NY
Large Quantity Handler of Universal Waste:	No
Recognized Trader Importer:	No
Recognized Trader Exporter:	No
Spent Lead Acid Battery Importer:	No
Spent Lead Acid Battery Exporter:	No
Current Record:	No
Non Storage Recycler Activity:	Not reported
Electronic Manifest Broker:	Not reported

Receive Date:	2015-03-12 00:00:00.0
Handler Name: CON EDISON	
Federal Waste Generator Description:	Not a generator, verified
State District Owner:	NY
Large Quantity Handler of Universal Waste:	No
Recognized Trader Importer:	No
Recognized Trader Exporter:	No
Spent Lead Acid Battery Importer:	No
Spent Lead Acid Battery Exporter:	No
Current Record:	Yes
Non Storage Recycler Activity:	Not reported
Electronic Manifest Broker:	Not reported

List of NAICS Codes and Descriptions:

NAICS Codes:	No NAICS Codes Found

Facility Has Received Notices of Violations:

Violations:	No Violations Found

Evaluation Action Summary:

Evaluations:	No Evaluations Found

A19 ENE < 1/8 0.012 mi. 62 ft. | **CON EDISON**
WESTCHESTER AVE & S MAIN ST
PORT CHESTER, NY 10573 | **NJ MANIFEST** | **S120668805**
N/A

Site 19 of 33 in cluster A

Relative: Lower

Actual: 18 ft.

NJ MANIFEST:

EPA Id:	NYP004748950
Mail Address:	IRVING PL, 15TH FL NE
Mail City/State/Zip:	NEW YORK, NY 10003
Facility Phone:	Not reported
Emergency Phone:	Not reported
Contact:	THOMAS TEELING
Comments:	Not reported
SIC Code:	Not reported
County:	NY119
Municipal:	Not reported
Previous EPA Id:	Not reported
Gen Flag:	Not reported
Trans Flag:	Not reported
TSDF Flag:	Not reported
Name Change:	Not reported
Date Change:	Not reported

Manifest:

Manifest Number:	014091666JJK
EPA ID:	NYP004748950
Date Shipped:	3/11/2015
TSDF EPA ID:	NJD002200046
Transporter EPA ID:	NYD006982359
Transporter 2 EPA ID:	Not reported
Transporter 3 EPA ID:	Not reported
Transporter 4 EPA ID:	Not reported
Transporter 5 EPA ID:	Not reported
Transporter 6 EPA ID:	Not reported
Transporter 7 EPA ID:	Not reported
Transporter 8 EPA ID:	Not reported
Transporter 9 EPA ID:	Not reported
Transporter 10 EPA ID:	Not reported
Date Trans1 Transported Waste:	Not reported
Date Trans2 Transported Waste:	Not reported
Date Trans3 Transported Waste:	Not reported
Date Trans4 Transported Waste:	Not reported
Date Trans5 Transported Waste:	Not reported
Date Trans6 Transported Waste:	Not reported
Date Trans7 Transported Waste:	Not reported
Date Trans8 Transported Waste:	Not reported
Date Trans9 Transported Waste:	Not reported
Date Trans10 Transported Waste:	Not reported
Date TSDF Received Waste:	Not reported
TSDF EPA Facility Name:	Not reported
QTY Units:	Not reported
Transporter SEQ ID:	Not reported
Transporter-1 Date:	Not reported
Waste SEQ ID:	Not reported
Waste Type Code 2:	Not reported
Waste Type Code 3:	Not reported
Waste Type Code 4:	Not reported
Waste Type Code 5:	Not reported
Waste Type Code 6:	Not reported

CON EDISON (Continued) **S120668805**

Date Accepted:	Not reported
Manifest Discrepancy Type:	Not reported
Data Entry Number:	Not reported
Was Load Rejected:	NEW YORK, NY 10003
Reason Load Was Rejected:	Not reported

A20 **CON EDISON MANHOLE: 1071** **RCRA NonGen / NLR** **1016968578**
ENE **S MAIN & WESTCHESTER AVE** **NY MANIFEST** **NYP004422028**
< 1/8 **PORT CHESTER, NY 10573**
0.012 mi.
62 ft. **Site 20 of 33 in cluster A**

Relative:
Lower

Actual:
18 ft.

RCRA NonGen / NLR:

Date Form Received by Agency:	2014-02-17 00:00:00.0
Handler Name:	CON EDISON MANHOLE: 1071
Handler Address:	S MAIN & WESTCHESTER AVE
Handler City,State,Zip:	PORT CHESTER, NY 10573
EPA ID:	NYP004422028
Contact Name:	THOMAS TEELING
Contact Address:	Not reported
Contact City,State,Zip:	Not reported
Contact Telephone:	212-460-3770
Contact Fax:	Not reported
Contact Email:	Not reported
Contact Title:	SENIOR SCIENTIST
EPA Region:	02
Land Type:	Private
Federal Waste Generator Description:	Not a generator, verified
Non-Notifier:	Not reported
Biennial Report Cycle:	Not reported
Accessibility:	Not reported
Active Site Indicator:	Not reported
State District Owner:	NY
State District:	NYSDEC R2
Mailing Address:	IRVING PL, 15TH FL NE
Mailing City,State,Zip:	NEW YORK, NY 10003
Owner Name:	Not reported
Owner Type:	Not reported
Operator Name:	Not reported
Operator Type:	Not reported
Short-Term Generator Activity:	No
Importer Activity:	No
Mixed Waste Generator:	No
Transporter Activity:	No
Transfer Facility Activity:	No
Recycler Activity with Storage:	No
Small Quantity On-Site Burner Exemption:	No
Smelting Melting and Refining Furnace Exemption:	No
Underground Injection Control:	No
Off-Site Waste Receipt:	No
Universal Waste Indicator:	No
Universal Waste Destination Facility:	No
Federal Universal Waste:	No
Active Site Fed-Reg Treatment Storage and Disposal Facility:	Not reported
Active Site Converter Treatment storage and Disposal Facility:	Not reported
Active Site State-Reg Treatment Storage and Disposal Facility:	Not reported

CON EDISON MANHOLE: 1071 (Continued) **1016968578**

Active Site State-Reg Handler:	---
Federal Facility Indicator:	Not reported
Hazardous Secondary Material Indicator:	NN
Sub-Part K Indicator:	Not reported
Commercial TSD Indicator:	No
Treatment Storage and Disposal Type:	Not reported
2018 GPRA Permit Baseline:	Not on the Baseline
2018 GPRA Renewals Baseline:	Not on the Baseline
Permit Renewals Workload Universe:	Not reported
Permit Workload Universe:	Not reported
Permit Progress Universe:	Not reported
Post-Closure Workload Universe:	Not reported
Closure Workload Universe:	Not reported
202 GPRA Corrective Action Baseline:	No
Corrective Action Workload Universe:	No
Subject to Corrective Action Universe:	No
Non-TSDFs Where RCRA CA has Been Imposed Universe:	No
TSDFs Potentially Subject to CA Under 3004 (u)/(v) Universe:	No
TSDFs Only Subject to CA under Discretionary Auth Universe:	No
Corrective Action Priority Ranking:	No NCAPS ranking
Environmental Control Indicator:	No
Institutional Control Indicator:	No
Human Exposure Controls Indicator:	N/A
Groundwater Controls Indicator:	N/A
Operating TSDF Universe:	Not reported
Full Enforcement Universe:	Not reported
Significant Non-Complier Universe:	No
Unaddressed Significant Non-Complier Universe:	No
Addressed Significant Non-Complier Universe:	No
Significant Non-Complier With a Compliance Schedule Universe:	No
Financial Assurance Required:	Not reported
Handler Date of Last Change:	2014-10-14 12:33:48.0
Recognized Trader-Importer:	No
Recognized Trader-Exporter:	No
Importer of Spent Lead Acid Batteries:	No
Exporter of Spent Lead Acid Batteries:	No
Recycler Activity Without Storage:	Not reported
Manifest Broker:	Not reported
Sub-Part P Indicator:	Not reported

Historic Generators:

Receive Date:	2014-01-17 00:00:00.0
Handler Name:	CON EDISON MANHOLE: 1071
Federal Waste Generator Description:	Conditionally Exempt Small Quantity Generator
State District Owner:	NY
Large Quantity Handler of Universal Waste:	No
Recognized Trader Importer:	No
Recognized Trader Exporter:	No
Spent Lead Acid Battery Importer:	No
Spent Lead Acid Battery Exporter:	No
Current Record:	No
Non Storage Recycler Activity:	Not reported
Electronic Manifest Broker:	Not reported

Receive Date:	2014-02-17 00:00:00.0
Handler Name:	CON EDISON MANHOLE: 1071

CON EDISON MANHOLE: 1071 (Continued) **1016968578**

Federal Waste Generator Description:	Not a generator, verified
State District Owner:	NY
Large Quantity Handler of Universal Waste:	No
Recognized Trader Importer:	No
Recognized Trader Exporter:	No
Spent Lead Acid Battery Importer:	No
Spent Lead Acid Battery Exporter:	No
Current Record:	Yes
Non Storage Recycler Activity:	Not reported
Electronic Manifest Broker:	Not reported

List of NAICS Codes and Descriptions:

NAICS Codes:	No NAICS Codes Found

Facility Has Received Notices of Violations:

Violations:	No Violations Found

Evaluation Action Summary:

Evaluations:	No Evaluations Found

NY MANIFEST:

Name:	CON EDISON
Address:	S MAIN & WESTCHESTER AVE
City,State,Zip:	PORT CHESTER, NY 10573
Country:	USA
EPA ID:	NYP004422028
Facility Status:	Not reported
Location Address 1:	WESTCHESTER AVE S MAIN ST
Code:	BP
Location Address 2:	Not reported
Total Tanks:	Not reported
Location City:	PORTCHESTER
Location State:	NY
Location Zip:	10573
Location Zip 4:	Not reported

NY MANIFEST:

EPAID:	NYP004422028
Mailing Name:	CON EDISON
Mailing Contact:	CON EDISON
Mailing Address 1:	4 IRVING PLACE
Mailing Address 2:	15TH FL
Mailing City:	NEW YORK
Mailing State:	NY
Mailing Zip:	10003
Mailing Zip 4:	Not reported
Mailing Country:	USA
Mailing Phone:	Not reported

NY MANIFEST:

Document ID:	Not reported
Manifest Status:	Not reported
seq:	Not reported
Year:	Not reported

CON EDISON MANHOLE: 1071 (Continued) **1016968578**

Trans1 State ID:	NYD006982359
Trans2 State ID:	Not reported
Generator Ship Date:	01/17/2014
Trans1 Recv Date:	01/17/2014
Trans2 Recv Date:	Not reported
TSD Site Recv Date:	01/22/2014
Part A Recv Date:	Not reported
Part B Recv Date:	Not reported
Generator EPA ID:	NYP004422028
Trans1 EPA ID:	Not reported
Trans2 EPA ID:	Not reported
TSDF ID 1:	NJD002200046
TSDF ID 2:	Not reported
Manifest Tracking Number:	011696175JJK
Import Indicator:	N
Export Indicator:	N
Discr Quantity Indicator:	N
Discr Type Indicator:	N
Discr Residue Indicator:	N
Discr Partial Reject Indicator:	N
Discr Full Reject Indicator:	N
Manifest Ref Number:	Not reported
Alt Facility RCRA ID:	Not reported
Alt Facility Sign Date:	Not reported
MGMT Method Type Code:	H110
Waste Code:	Not reported
Waste Code:	Not reported
Waste Code:	Not reported
Waste Code:	Not reported
Waste Code:	Not reported
Waste Code:	Not reported
Quantity:	200
Units:	P - Pounds
Number of Containers:	1
Container Type:	TT - Cargo tank, tank trucks
Handling Method:	T Chemical, physical, or biological treatment.
Specific Gravity:	1
Waste Code:	D008
Waste Code 1_2:	Not reported
Waste Code 1_3:	Not reported
Waste Code 1_4:	Not reported
Waste Code 1_5:	Not reported
Waste Code 1_6:	Not reported

A21 **ROADWAY** **NY Spills** **S121462072**
ENE **S MAIN AND WESTCHESTER AVE** **N/A**
< 1/8 **PORT CHESTER, NY**
0.012 mi.
62 ft. **Site 21 of 33 in cluster A**

Relative: SPILLS:
Lower

Actual:
18 ft.

Name:	ROADWAY
Address:	S MAIN AND WESTCHESTER AVE
City,State,Zip:	PORT CHESTER, NY
Spill Number/Closed Date:	1707624 / 2017-11-10
Facility ID:	1707624
Facility Type:	ER

ROADWAY (Continued) **S121462072**

DER Facility ID:	517590
Site ID:	563991
DEC Region:	3
Spill Cause:	Equipment Failure
Spill Class:	C4
SWIS:	6048
Spill Date:	2017-11-08
Investigator:	KABROWNE
Referred To:	Not reported
Reported to Dept:	2017-11-09
CID:	Not reported
Water Affected:	Not reported
Spill Source:	Commercial Vehicle
Spill Notifier:	Other
Cleanup Ceased:	Not reported
Cleanup Meets Std:	True
Last Inspection:	Not reported
Recommended Penalty:	Not reported
UST Trust:	False
Remediation Phase:	0
Date Entered In Computer:	2017-11-09
Spill Record Last Update:	2017-11-21
Spiller Name:	Not reported
Spiller Company:	CT TRANSIT
Spiller Address:	Not reported
Spiller Company:	999
Contact Name:	ROGER FRENCH
DEC Memo:	"11/10/17 - Spill cleaned up. NFA. KAB"
Remarks:	"Caller advised aprx 1 gal of antifreeze spilled onto the roadway from a bus due to equipment failure. Clean up is complete."

All Materials:

Site ID:	563991
Operable Unit ID:	1311945
Operable Unit:	01
Material ID:	2319150
Material Code:	0043A
Material Name:	antifreeze
Case No.:	Not reported
Material FA:	Other
Quantity:	1.00
Units:	G
Recovered:	Not reported
Oxygenate:	Not reported

A22 **CON EDISON TRANSFORMER MANHOLE: 3349** **RCRA NonGen / NLR** **1016973950**
ENE **MAIN ST & WESTCHESTER AVE** **NY MANIFEST** **NYP004477584**
< 1/8 **PORT CHESTER, NY 10573**
0.012 mi.
62 ft. **Site 22 of 33 in cluster A**

Relative:
Lower

Actual:
18 ft.

RCRA NonGen / NLR:

Date Form Received by Agency:	2014-04-25 00:00:00.0
Handler Name:	CON EDISON TRANSFORMER MANHOLE: 3349
Handler Address:	MAIN ST & WESTCHESTER AVE
Handler City,State,Zip:	PORT CHESTER, NY 10573
EPA ID:	NYP004477584

CON EDISON TRANSFORMER MANHOLE: 3349 (Continued) **1016973950**

Contact Name:	THOMAS TEELING
Contact Address:	Not reported
Contact City,State,Zip:	Not reported
Contact Telephone:	212-460-3770
Contact Fax:	Not reported
Contact Email:	Not reported
Contact Title:	SENIOR SCIENTIST
EPA Region:	02
Land Type:	Private
Federal Waste Generator Description:	Not a generator, verified
Non-Notifier:	Not reported
Biennial Report Cycle:	Not reported
Accessibility:	Not reported
Active Site Indicator:	Not reported
State District Owner:	NY
State District:	NYSDEC R2
Mailing Address:	IRVING PL, 15TH FL NE
Mailing City,State,Zip:	NEW YORK, NY 10003
Owner Name:	Not reported
Owner Type:	Not reported
Operator Name:	Not reported
Operator Type:	Not reported
Short-Term Generator Activity:	No
Importer Activity:	No
Mixed Waste Generator:	No
Transporter Activity:	No
Transfer Facility Activity:	No
Recycler Activity with Storage:	No
Small Quantity On-Site Burner Exemption:	No
Smelting Melting and Refining Furnace Exemption:	No
Underground Injection Control:	No
Off-Site Waste Receipt:	No
Universal Waste Indicator:	No
Universal Waste Destination Facility:	No
Federal Universal Waste:	No
Active Site Fed-Reg Treatment Storage and Disposal Facility:	Not reported
Active Site Converter Treatment storage and Disposal Facility:	Not reported
Active Site State-Reg Treatment Storage and Disposal Facility:	Not reported
Active Site State-Reg Handler:	---
Federal Facility Indicator:	Not reported
Hazardous Secondary Material Indicator:	NN
Sub-Part K Indicator:	Not reported
Commercial TSD Indicator:	No
Treatment Storage and Disposal Type:	Not reported
2018 GPRA Permit Baseline:	Not on the Baseline
2018 GPRA Renewals Baseline:	Not on the Baseline
Permit Renewals Workload Universe:	Not reported
Permit Workload Universe:	Not reported
Permit Progress Universe:	Not reported
Post-Closure Workload Universe:	Not reported
Closure Workload Universe:	Not reported
202 GPRA Corrective Action Baseline:	No
Corrective Action Workload Universe:	No
Subject to Corrective Action Universe:	No
Non-TSDFs Where RCRA CA has Been Imposed Universe:	No
TSDFs Potentially Subject to CA Under 3004 (u)/(v) Universe:	No
TSDFs Only Subject to CA under Discretionary Auth Universe:	No

CON EDISON TRANSFORMER MANHOLE: 3349 (Continued) **1016973950**

Corrective Action Priority Ranking:	No NCAPS ranking
Environmental Control Indicator:	No
Institutional Control Indicator:	No
Human Exposure Controls Indicator:	N/A
Groundwater Controls Indicator:	N/A
Operating TSDF Universe:	Not reported
Full Enforcement Universe:	Not reported
Significant Non-Complier Universe:	No
Unaddressed Significant Non-Complier Universe:	No
Addressed Significant Non-Complier Universe:	No
Significant Non-Complier With a Compliance Schedule Universe:	No
Financial Assurance Required:	Not reported
Handler Date of Last Change:	2014-10-14 12:33:48.0
Recognized Trader-Importer:	No
Recognized Trader-Exporter:	No
Importer of Spent Lead Acid Batteries:	No
Exporter of Spent Lead Acid Batteries:	No
Recycler Activity Without Storage:	Not reported
Manifest Broker:	Not reported
Sub-Part P Indicator:	Not reported

Historic Generators:

Receive Date:	2014-03-25 00:00:00.0
Handler Name:	CON EDISON TRANSFORMER MANHOLE: 3349
Federal Waste Generator Description:	Conditionally Exempt Small Quantity Generator
State District Owner:	NY
Large Quantity Handler of Universal Waste:	No
Recognized Trader Importer:	No
Recognized Trader Exporter:	No
Spent Lead Acid Battery Importer:	No
Spent Lead Acid Battery Exporter:	No
Current Record:	No
Non Storage Recycler Activity:	Not reported
Electronic Manifest Broker:	Not reported

Receive Date:	2014-04-25 00:00:00.0
Handler Name:	CON EDISON TRANSFORMER MANHOLE: 3349
Federal Waste Generator Description:	Not a generator, verified
State District Owner:	NY
Large Quantity Handler of Universal Waste:	No
Recognized Trader Importer:	No
Recognized Trader Exporter:	No
Spent Lead Acid Battery Importer:	No
Spent Lead Acid Battery Exporter:	No
Current Record:	Yes
Non Storage Recycler Activity:	Not reported
Electronic Manifest Broker:	Not reported

List of NAICS Codes and Descriptions:

NAICS Codes:	No NAICS Codes Found

Facility Has Received Notices of Violations:

Violations:	No Violations Found

CON EDISON TRANSFORMER MANHOLE: 3349 (Continued) **1016973950**

Evaluation Action Summary:
Evaluations: No Evaluations Found

NY MANIFEST:

Name:	CON EDISON
Address:	MAIN ST & WESTCHESTER AVE
City,State,Zip:	PORT CHESTER, NY 10573
Country:	USA
EPA ID:	NYP004477584
Facility Status:	Not reported
Location Address 1:	MAIN & WESTCHESTER AVE
Code:	BP
Location Address 2:	SB3349
Total Tanks:	Not reported
Location City:	PORTCHESTER
Location State:	NY
Location Zip:	10573
Location Zip 4:	Not reported

NY MANIFEST:

EPAID:	NYP004477584
Mailing Name:	CON EDISON
Mailing Contact:	CON EDISON
Mailing Address 1:	4 IRVING ST
Mailing Address 2:	15TH ST
Mailing City:	NEW YORK
Mailing State:	NY
Mailing Zip:	10003
Mailing Zip 4:	Not reported
Mailing Country:	USA
Mailing Phone:	Not reported

NY MANIFEST:

Document ID:	Not reported
Manifest Status:	Not reported
seq:	Not reported
Year:	Not reported
Trans1 State ID:	NYD006982359
Trans2 State ID:	Not reported
Generator Ship Date:	03/25/2014
Trans1 Recv Date:	03/25/2014
Trans2 Recv Date:	Not reported
TSD Site Recv Date:	03/27/2014
Part A Recv Date:	Not reported
Part B Recv Date:	Not reported
Generator EPA ID:	NYP004477584
Trans1 EPA ID:	Not reported
Trans2 EPA ID:	Not reported
TSDF ID 1:	NJD002200046
TSDF ID 2:	Not reported
Manifest Tracking Number:	012772681JJK
Import Indicator:	N
Export Indicator:	N
Discr Quantity Indicator:	N
Discr Type Indicator:	N

CON EDISON TRANSFORMER MANHOLE: 3349 (Continued) **1016973950**

Discr Residue Indicator:	N
Discr Partial Reject Indicator:	N
Discr Full Reject Indicator:	N
Manifest Ref Number:	Not reported
Alt Facility RCRA ID:	Not reported
Alt Facility Sign Date:	Not reported
MGMT Method Type Code:	H110
Waste Code:	Not reported
Waste Code:	Not reported
Waste Code:	Not reported
Waste Code:	Not reported
Waste Code:	Not reported
Waste Code:	Not reported
Quantity:	150
Units:	P - Pounds
Number of Containers:	1
Container Type:	TT - Cargo tank, tank trucks
Handling Method:	T Chemical, physical, or biological treatment.
Specific Gravity:	1
Waste Code:	D008
Waste Code 1_2:	Not reported
Waste Code 1_3:	Not reported
Waste Code 1_4:	Not reported
Waste Code 1_5:	Not reported
Waste Code 1_6:	Not reported

A23 **CON EDISON** **RCRA NonGen / NLR** **1018280037**
ENE **WESTCHESTER AVE & S MAIN ST** **NYP004748950**
< 1/8 **PORT CHESTER, NY 10573**
0.012 mi.
62 ft. **Site 23 of 33 in cluster A**

Relative: **Lower**
Actual: **18 ft.**

RCRA NonGen / NLR:

Date Form Received by Agency:		2015-03-11 00:00:00.0
Handler Name:	CON EDISON	
Handler Address:		WESTCHESTER AVE & S MAIN ST
Handler City,State,Zip:		PORT CHESTER, NY 10573
EPA ID:		NYP004748950
Contact Name:		THOMAS TEELING
Contact Address:		Not reported
Contact City,State,Zip:		Not reported
Contact Telephone:		212-460-3770
Contact Fax:		Not reported
Contact Email:		Not reported
Contact Title:		Not reported
EPA Region:		02
Land Type:		Private
Federal Waste Generator Description:		Not a generator, verified
Non-Notifier:		Not reported
Biennial Report Cycle:		Not reported
Accessibility:		Not reported
Active Site Indicator:		Not reported
State District Owner:		NY
State District:		NYSDEC R2
Mailing Address:		IRVING PL, 15TH FL NE
Mailing City,State,Zip:		NEW YORK, NY 10003
Owner Name:		Not reported

CON EDISON (Continued) **1018280037**

Owner Type:	Not reported
Operator Name:	Not reported
Operator Type:	Not reported
Short-Term Generator Activity:	No
Importer Activity:	No
Mixed Waste Generator:	No
Transporter Activity:	No
Transfer Facility Activity:	No
Recycler Activity with Storage:	No
Small Quantity On-Site Burner Exemption:	No
Smelting Melting and Refining Furnace Exemption:	No
Underground Injection Control:	No
Off-Site Waste Receipt:	No
Universal Waste Indicator:	No
Universal Waste Destination Facility:	No
Federal Universal Waste:	No
Active Site Fed-Reg Treatment Storage and Disposal Facility:	Not reported
Active Site Converter Treatment storage and Disposal Facility:	Not reported
Active Site State-Reg Treatment Storage and Disposal Facility:	Not reported
Active Site State-Reg Handler:	---
Federal Facility Indicator:	Not reported
Hazardous Secondary Material Indicator:	NN
Sub-Part K Indicator:	Not reported
Commercial TSD Indicator:	No
Treatment Storage and Disposal Type:	Not reported
2018 GPRA Permit Baseline:	Not on the Baseline
2018 GPRA Renewals Baseline:	Not on the Baseline
Permit Renewals Workload Universe:	Not reported
Permit Workload Universe:	Not reported
Permit Progress Universe:	Not reported
Post-Closure Workload Universe:	Not reported
Closure Workload Universe:	Not reported
202 GPRA Corrective Action Baseline:	No
Corrective Action Workload Universe:	No
Subject to Corrective Action Universe:	No
Non-TSDFs Where RCRA CA has Been Imposed Universe:	No
TSDFs Potentially Subject to CA Under 3004 (u)/(v) Universe:	No
TSDFs Only Subject to CA under Discretionary Auth Universe:	No
Corrective Action Priority Ranking:	No NCAPS ranking
Environmental Control Indicator:	No
Institutional Control Indicator:	No
Human Exposure Controls Indicator:	N/A
Groundwater Controls Indicator:	N/A
Operating TSDF Universe:	Not reported
Full Enforcement Universe:	Not reported
Significant Non-Complier Universe:	No
Unaddressed Significant Non-Complier Universe:	No
Addressed Significant Non-Complier Universe:	No
Significant Non-Complier With a Compliance Schedule Universe:	No
Financial Assurance Required:	Not reported
Handler Date of Last Change:	2016-05-02 12:51:50.0
Recognized Trader-Importer:	No
Recognized Trader-Exporter:	No
Importer of Spent Lead Acid Batteries:	No
Exporter of Spent Lead Acid Batteries:	No
Recycler Activity Without Storage:	Not reported
Manifest Broker:	Not reported

CON EDISON (Continued) **1018280037**

Sub-Part P Indicator: Not reported

Historic Generators:

Receive Date:	2015-03-11 00:00:00.0
Handler Name: CON EDISON	
Federal Waste Generator Description:	Large Quantity Generator
State District Owner:	NY
Large Quantity Handler of Universal Waste:	No
Recognized Trader Importer:	No
Recognized Trader Exporter:	No
Spent Lead Acid Battery Importer:	No
Spent Lead Acid Battery Exporter:	No
Current Record:	No
Non Storage Recycler Activity:	Not reported
Electronic Manifest Broker:	Not reported

Receive Date:	2015-03-11 00:00:00.0
Handler Name: CON EDISON	
Federal Waste Generator Description:	Not a generator, verified
State District Owner:	NY
Large Quantity Handler of Universal Waste:	No
Recognized Trader Importer:	No
Recognized Trader Exporter:	No
Spent Lead Acid Battery Importer:	No
Spent Lead Acid Battery Exporter:	No
Current Record:	Yes
Non Storage Recycler Activity:	Not reported
Electronic Manifest Broker:	Not reported

List of NAICS Codes and Descriptions:

NAICS Codes: No NAICS Codes Found

Facility Has Received Notices of Violations:

Violations: No Violations Found

Evaluation Action Summary:

Evaluations: No Evaluations Found

A24 **CON EDISON** **NY MANIFEST** **S117741654**
ENE **WESTCHESTER AVE & S MAIN ST** **N/A**
< 1/8 **PORT CHESTER, NY 10573**
0.012 mi.
62 ft. **Site 24 of 33 in cluster A**

Relative:
Lower

Actual:
18 ft.

NY MANIFEST:

Name:	CON EDISON
Address:	WESTCHESTER AVE & S MAIN ST
City,State,Zip:	PORT CHESTER, NY 10573
Country:	USA
EPA ID:	NYP004748950
Facility Status:	Not reported
Location Address 1:	SEC WESTCHESTER AVE & S MAIN ST
Code:	BP
Location Address 2:	MH1072

CON EDISON (Continued) **S117741654**

Total Tanks:	Not reported
Location City:	PORT CHESTER
Location State:	NY
Location Zip:	10573
Location Zip 4:	Not reported

NY MANIFEST:

EPAID:	NYP004748950
Mailing Name:	CON EDISON
Mailing Contact:	CON EDISON
Mailing Address 1:	4 IRVING PL
Mailing Address 2:	15TH FL
Mailing City:	NEW YORK
Mailing State:	NY
Mailing Zip:	10003
Mailing Zip 4:	Not reported
Mailing Country:	USA
Mailing Phone:	Not reported

NY MANIFEST:

Document ID:	Not reported
Manifest Status:	Not reported
seq:	Not reported
Year:	Not reported
Trans1 State ID:	NYD006982359
Trans2 State ID:	Not reported
Generator Ship Date:	03/11/2015
Trans1 Recv Date:	03/11/2015
Trans2 Recv Date:	Not reported
TSD Site Recv Date:	03/12/2015
Part A Recv Date:	Not reported
Part B Recv Date:	Not reported
Generator EPA ID:	NYP004748950
Trans1 EPA ID:	Not reported
Trans2 EPA ID:	Not reported
TSDF ID 1:	NJD002200046
TSDF ID 2:	Not reported
Manifest Tracking Number:	014091666JJK
Import Indicator:	N
Export Indicator:	N
Discr Quantity Indicator:	N
Discr Type Indicator:	N
Discr Residue Indicator:	N
Discr Partial Reject Indicator:	N
Discr Full Reject Indicator:	N
Manifest Ref Number:	Not reported
Alt Facility RCRA ID:	Not reported
Alt Facility Sign Date:	Not reported
MGMT Method Type Code:	H110
Waste Code:	Not reported
Waste Code:	Not reported
Waste Code:	Not reported
Waste Code:	Not reported
Waste Code:	Not reported
Waste Code:	Not reported
Quantity:	1000
Units:	P - Pounds

CON EDISON (Continued) **S117741654**

Number of Containers:	1
Container Type:	TT - Cargo tank, tank trucks
Handling Method:	T Chemical, physical, or biological treatment.
Specific Gravity:	1
Waste Code:	D008
Waste Code 1_2:	Not reported
Waste Code 1_3:	Not reported
Waste Code 1_4:	Not reported
Waste Code 1_5:	Not reported
Waste Code 1_6:	Not reported

A25
ENE
< 1/8
0.012 mi.
62 ft.

CON EDISON
WESTCHESTER AVE & MAIN ST
PORT CHESTER, NY 10573

NY MANIFEST **S117741785**
N/A

Site 25 of 33 in cluster A

Relative:
Lower

Actual:
18 ft.

NY MANIFEST:

Name:	CON EDISON
Address:	WESTCHESTER AVE & MAIN ST
City,State,Zip:	PORT CHESTER, NY 10573
Country:	USA
EPA ID:	NYP004750303
Facility Status:	Not reported
Location Address 1:	WESTCHESTER AVE & MAIN ST
Code:	BP
Location Address 2:	MH1071
Total Tanks:	Not reported
Location City:	PORT CHESTER
Location State:	NY
Location Zip:	10573
Location Zip 4:	Not reported

NY MANIFEST:

EPAID:	NYP004750303
Mailing Name:	CON EDISON
Mailing Contact:	CON EDISON
Mailing Address 1:	4 IRVING PL
Mailing Address 2:	15TH FL
Mailing City:	NEW YORK
Mailing State:	NY
Mailing Zip:	10003
Mailing Zip 4:	Not reported
Mailing Country:	USA
Mailing Phone:	Not reported

NY MANIFEST:

Document ID:	Not reported
Manifest Status:	Not reported
seq:	Not reported
Year:	Not reported
Trans1 State ID:	NYD006982359
Trans2 State ID:	Not reported
Generator Ship Date:	03/12/2015
Trans1 Recv Date:	03/12/2015
Trans2 Recv Date:	Not reported
TSD Site Recv Date:	03/17/2015

CON EDISON (Continued) **S117741785**

Part A Recv Date:	Not reported
Part B Recv Date:	Not reported
Generator EPA ID:	NYP004750303
Trans1 EPA ID:	Not reported
Trans2 EPA ID:	Not reported
TSDF ID 1:	NJD002200046
TSDF ID 2:	Not reported
Manifest Tracking Number:	014091712JJK
Import Indicator:	N
Export Indicator:	N
Discr Quantity Indicator:	N
Discr Type Indicator:	N
Discr Residue Indicator:	N
Discr Partial Reject Indicator:	N
Discr Full Reject Indicator:	N
Manifest Ref Number:	Not reported
Alt Facility RCRA ID:	Not reported
Alt Facility Sign Date:	Not reported
MGMT Method Type Code:	H110
Waste Code:	Not reported
Waste Code:	Not reported
Waste Code:	Not reported
Waste Code:	Not reported
Waste Code:	Not reported
Waste Code:	Not reported
Quantity:	50
Units:	P - Pounds
Number of Containers:	1
Container Type:	TT - Cargo tank, tank trucks
Handling Method:	T Chemical, physical, or biological treatment.
Specific Gravity:	1
Waste Code:	D008
Waste Code 1_2:	Not reported
Waste Code 1_3:	Not reported
Waste Code 1_4:	Not reported
Waste Code 1_5:	Not reported
Waste Code 1_6:	Not reported

A26 **CON EDISON** **RCRA NonGen / NLR** **1018279851**
ENE **WESTCHESTER AVE & KING ST** **FINDS** **NYP004747028**
< 1/8 **PORT CHESTER, NY 10573** **ECHO**
0.012 mi.
62 ft. **Site 26 of 33 in cluster A**

Relative:
Lower

Actual:
18 ft.

RCRA NonGen / NLR:

Date Form Received by Agency:		2015-03-09 00:00:00.0
Handler Name:	CON EDISON	
Handler Address:		WESTCHESTER AVE & KING ST
Handler City,State,Zip:		PORT CHESTER, NY 10573
EPA ID:		NYP004747028
Contact Name:		THOMAS TEELING
Contact Address:		Not reported
Contact City,State,Zip:		Not reported
Contact Telephone:		212-460-3770
Contact Fax:		Not reported
Contact Email:		Not reported
Contact Title:		Not reported

CON EDISON (Continued) **1018279851**

EPA Region:	02
Land Type:	Private
Federal Waste Generator Description:	Not a generator, verified
Non-Notifier:	Not reported
Biennial Report Cycle:	Not reported
Accessibility:	Not reported
Active Site Indicator:	Not reported
State District Owner:	NY
State District:	NYSDEC R2
Mailing Address:	IRVING PL, 15TH FL NE
Mailing City,State,Zip:	NEW YORK, NY 10003
Owner Name:	Not reported
Owner Type:	Not reported
Operator Name:	Not reported
Operator Type:	Not reported
Short-Term Generator Activity:	No
Importer Activity:	No
Mixed Waste Generator:	No
Transporter Activity:	No
Transfer Facility Activity:	No
Recycler Activity with Storage:	No
Small Quantity On-Site Burner Exemption:	No
Smelting Melting and Refining Furnace Exemption:	No
Underground Injection Control:	No
Off-Site Waste Receipt:	No
Universal Waste Indicator:	No
Universal Waste Destination Facility:	No
Federal Universal Waste:	No
Active Site Fed-Reg Treatment Storage and Disposal Facility:	Not reported
Active Site Converter Treatment storage and Disposal Facility:	Not reported
Active Site State-Reg Treatment Storage and Disposal Facility:	Not reported
Active Site State-Reg Handler:	---
Federal Facility Indicator:	Not reported
Hazardous Secondary Material Indicator:	NN
Sub-Part K Indicator:	Not reported
Commercial TSD Indicator:	No
Treatment Storage and Disposal Type:	Not reported
2018 GPRA Permit Baseline:	Not on the Baseline
2018 GPRA Renewals Baseline:	Not on the Baseline
Permit Renewals Workload Universe:	Not reported
Permit Workload Universe:	Not reported
Permit Progress Universe:	Not reported
Post-Closure Workload Universe:	Not reported
Closure Workload Universe:	Not reported
202 GPRA Corrective Action Baseline:	No
Corrective Action Workload Universe:	No
Subject to Corrective Action Universe:	No
Non-TSDFs Where RCRA CA has Been Imposed Universe:	No
TSDFs Potentially Subject to CA Under 3004 (u)/(v) Universe:	No
TSDFs Only Subject to CA under Discretionary Auth Universe:	No
Corrective Action Priority Ranking:	No NCAPS ranking
Environmental Control Indicator:	No
Institutional Control Indicator:	No
Human Exposure Controls Indicator:	N/A
Groundwater Controls Indicator:	N/A
Operating TSDF Universe:	Not reported
Full Enforcement Universe:	Not reported

CON EDISON (Continued) **1018279851**

Significant Non-Complier Universe:	No
Unaddressed Significant Non-Complier Universe:	No
Addressed Significant Non-Complier Universe:	No
Significant Non-Complier With a Compliance Schedule Universe:	No
Financial Assurance Required:	Not reported
Handler Date of Last Change:	2016-05-02 12:51:50.0
Recognized Trader-Importer:	No
Recognized Trader-Exporter:	No
Importer of Spent Lead Acid Batteries:	No
Exporter of Spent Lead Acid Batteries:	No
Recycler Activity Without Storage:	Not reported
Manifest Broker:	Not reported
Sub-Part P Indicator:	Not reported

Historic Generators:

Receive Date:	2015-03-09 00:00:00.0
Handler Name: CON EDISON	
Federal Waste Generator Description:	Large Quantity Generator
State District Owner:	NY
Large Quantity Handler of Universal Waste:	No
Recognized Trader Importer:	No
Recognized Trader Exporter:	No
Spent Lead Acid Battery Importer:	No
Spent Lead Acid Battery Exporter:	No
Current Record:	No
Non Storage Recycler Activity:	Not reported
Electronic Manifest Broker:	Not reported

Receive Date:	2015-03-09 00:00:00.0
Handler Name: CON EDISON	
Federal Waste Generator Description:	Not a generator, verified
State District Owner:	NY
Large Quantity Handler of Universal Waste:	No
Recognized Trader Importer:	No
Recognized Trader Exporter:	No
Spent Lead Acid Battery Importer:	No
Spent Lead Acid Battery Exporter:	No
Current Record:	Yes
Non Storage Recycler Activity:	Not reported
Electronic Manifest Broker:	Not reported

List of NAICS Codes and Descriptions:

NAICS Codes:	No NAICS Codes Found

Facility Has Received Notices of Violations:

Violations:	No Violations Found

Evaluation Action Summary:

Evaluations:	No Evaluations Found

FINDS:

Registry ID:	110067697460

CON EDISON (Continued) **1018279851**

Click Here:

Environmental Interest/Information System:

RCRAInfo is a national information system that supports the Resource Conservation and Recovery Act (RCRA) program through the tracking of events and activities related to facilities that generate, transport, and treat, store, or dispose of hazardous waste. RCRAInfo allows RCRA program staff to track the notification, permit, compliance, and corrective action activities required under RCRA.

Click this hyperlink while viewing on your computer to access additional FINDS: detail in the EDR Site Report.

ECHO:

Envid:	1018279851
Registry ID:	110067697460
DFR URL:	http://echo.epa.gov/detailed-facility-report?fid=110067697460
Name:	CON EDISON
Address:	WESTCHESTER AVE & MAIN ST
City,State,Zip:	PORT CHESTER, NY 10573

A27 **CONSTRUCTION SITE** **NY Spills** **S106736843**
ENE **SOUTH MAIN ST** **N/A**
< 1/8 **PORT CHESTER, NY**
0.013 mi.
68 ft. **Site 27 of 33 in cluster A**

Relative:
Lower

Actual:
18 ft.

SPILLS:

Name:	CONSTRUCTION SITE
Address:	SOUTH MAIN ST
City,State,Zip:	PORT CHESTER, NY
Spill Number/Closed Date:	0411219 / 2005-02-13
Facility ID:	0411219
Facility Type:	ER
DER Facility ID:	271741
Site ID:	336416
DEC Region:	3
Spill Cause:	Unknown
Spill Class:	B3
SWIS:	6000
Spill Date:	2005-01-15
Investigator:	WCHD
Referred To:	Not reported
Reported to Dept:	2005-01-15
CID:	41
Water Affected:	Not reported
Spill Source:	Unknown
Spill Notifier:	Fire Department
Cleanup Ceased:	Not reported
Cleanup Meets Std:	True
Last Inspection:	Not reported
Recommended Penalty:	False
UST Trust:	False
Remediation Phase:	0
Date Entered In Computer:	2005-01-18
Spill Record Last Update:	2005-03-27
Spiller Name:	Not reported
Spiller Company:	UNKNOWN

CONSTRUCTION SITE (Continued) **S106736843**

Spiller Address: Not reported
Spiller Company: 999
Contact Name: FIRE CHIEF MUTZ
DEC Memo: "02/13/05 CLEAN UP COMPLETED BY DPW. SPILL FILE CLOSED BY MARC GRAZIOLI OF THE WESTCHESTER COUNTY HEALTH DEPT. NO FURTHER ACTION IS REQUIRED AT THIS TIME. jod"
Remarks: "UNKNOWN SPILL AT CONSTRUCTION SITE - NO FURTHER INFORMATION - DEC TO CALL BACK AT PORT CHESTER FD NUMBER FIRST, THEN TRY WESTCHESTER COUNTY"

All Materials:
Site ID: 336416
Operable Unit ID: 1098442
Operable Unit: 01
Material ID: 578612
Material Code: 0010
Material Name: hydraulic oil
Case No.: Not reported
Material FA: Petroleum
Quantity: 50.00
Units: G
Recovered: .00
Oxygenate: Not reported

A28
North
< 1/8
0.017 mi.
88 ft.

CON EDISON **NJ MANIFEST** **S120668632**
BROADWAY & WESTCHESTER AVE **N/A**
PORT CHESTER, NY 10573

Site 28 of 33 in cluster A

Relative:
Higher

Actual:
27 ft.

NJ MANIFEST:
EPA Id: NYP004746947
Mail Address: IRVING PL, 15TH FL NE
Mail City/State/Zip: NEW YORK, NY 10003
Facility Phone: Not reported
Emergency Phone: Not reported
Contact: THOMAS TEELING
Comments: Not reported
SIC Code: Not reported
County: NY119
Municipal: Not reported
Previous EPA Id: Not reported
Gen Flag: Not reported
Trans Flag: Not reported
TSDF Flag: Not reported
Name Change: Not reported
Date Change: Not reported

Manifest:
Manifest Number: 014091654JJK
EPA ID: NYP004746947
Date Shipped: 3/9/2015
TSDF EPA ID: NJD002200046
Transporter EPA ID: NYD006982359
Transporter 2 EPA ID: Not reported
Transporter 3 EPA ID: Not reported
Transporter 4 EPA ID: Not reported
Transporter 5 EPA ID: Not reported

CON EDISON (Continued) **S120668632**

Transporter 6 EPA ID:	Not reported
Transporter 7 EPA ID:	Not reported
Transporter 8 EPA ID:	Not reported
Transporter 9 EPA ID:	Not reported
Transporter 10 EPA ID:	Not reported
Date Trans1 Transported Waste:	Not reported
Date Trans2 Transported Waste:	Not reported
Date Trans3 Transported Waste:	Not reported
Date Trans4 Transported Waste:	Not reported
Date Trans5 Transported Waste:	Not reported
Date Trans6 Transported Waste:	Not reported
Date Trans7 Transported Waste:	Not reported
Date Trans8 Transported Waste:	Not reported
Date Trans9 Transported Waste:	Not reported
Date Trans10 Transported Waste:	Not reported
Date TSDF Received Waste:	Not reported
TSDF EPA Facility Name:	Not reported
QTY Units:	Not reported
Transporter SEQ ID:	Not reported
Transporter-1 Date:	Not reported
Waste SEQ ID:	Not reported
Waste Type Code 2:	Not reported
Waste Type Code 3:	Not reported
Waste Type Code 4:	Not reported
Waste Type Code 5:	Not reported
Waste Type Code 6:	Not reported
Date Accepted:	Not reported
Manifest Discrepancy Type:	Not reported
Data Entry Number:	Not reported
Was Load Rejected:	NEW YORK, NY 10003
Reason Load Was Rejected:	Not reported

A29
North
< 1/8
0.017 mi.
88 ft.

CON EDISON **RCRA NonGen / NLR** **1018279843**
BROADWAY & WESTCHESTER AVE **FINDS** **NYP004746947**
PORT CHESTER, NY 10573 **ECHO**

Site 29 of 33 in cluster A

Relative:
Higher

Actual:
27 ft.

RCRA NonGen / NLR:

Date Form Received by Agency:		2015-03-09 00:00:00.0
Handler Name:	CON EDISON	
Handler Address:		BROADWAY & WESTCHESTER AVE
Handler City,State,Zip:		PORT CHESTER, NY 10573
EPA ID:		NYP004746947
Contact Name:		THOMAS TEELING
Contact Address:		Not reported
Contact City,State,Zip:		Not reported
Contact Telephone:		212-460-3770
Contact Fax:		Not reported
Contact Email:		Not reported
Contact Title:		Not reported
EPA Region:		02
Land Type:		Private
Federal Waste Generator Description:		Not a generator, verified
Non-Notifier:		Not reported
Biennial Report Cycle:		Not reported

CON EDISON (Continued) **1018279843**

Accessibility:	Not reported
Active Site Indicator:	Not reported
State District Owner:	NY
State District:	NYSDEC R2
Mailing Address:	IRVING PL, 15TH FL NE
Mailing City,State,Zip:	NEW YORK, NY 10003
Owner Name:	Not reported
Owner Type:	Not reported
Operator Name:	Not reported
Operator Type:	Not reported
Short-Term Generator Activity:	No
Importer Activity:	No
Mixed Waste Generator:	No
Transporter Activity:	No
Transfer Facility Activity:	No
Recycler Activity with Storage:	No
Small Quantity On-Site Burner Exemption:	No
Smelting Melting and Refining Furnace Exemption:	No
Underground Injection Control:	No
Off-Site Waste Receipt:	No
Universal Waste Indicator:	No
Universal Waste Destination Facility:	No
Federal Universal Waste:	No
Active Site Fed-Reg Treatment Storage and Disposal Facility:	Not reported
Active Site Converter Treatment storage and Disposal Facility:	Not reported
Active Site State-Reg Treatment Storage and Disposal Facility:	Not reported
Active Site State-Reg Handler:	---
Federal Facility Indicator:	Not reported
Hazardous Secondary Material Indicator:	NN
Sub-Part K Indicator:	Not reported
Commercial TSD Indicator:	No
Treatment Storage and Disposal Type:	Not reported
2018 GPRA Permit Baseline:	Not on the Baseline
2018 GPRA Renewals Baseline:	Not on the Baseline
Permit Renewals Workload Universe:	Not reported
Permit Workload Universe:	Not reported
Permit Progress Universe:	Not reported
Post-Closure Workload Universe:	Not reported
Closure Workload Universe:	Not reported
202 GPRA Corrective Action Baseline:	No
Corrective Action Workload Universe:	No
Subject to Corrective Action Universe:	No
Non-TSDFs Where RCRA CA has Been Imposed Universe:	No
TSDFs Potentially Subject to CA Under 3004 (u)/(v) Universe:	No
TSDFs Only Subject to CA under Discretionary Auth Universe:	No
Corrective Action Priority Ranking:	No NCAPS ranking
Environmental Control Indicator:	No
Institutional Control Indicator:	No
Human Exposure Controls Indicator:	N/A
Groundwater Controls Indicator:	N/A
Operating TSDF Universe:	Not reported
Full Enforcement Universe:	Not reported
Significant Non-Complier Universe:	No
Unaddressed Significant Non-Complier Universe:	No
Addressed Significant Non-Complier Universe:	No
Significant Non-Complier With a Compliance Schedule Universe:	No
Financial Assurance Required:	Not reported

CON EDISON (Continued) **1018279843**

Handler Date of Last Change:	2016-05-02 12:51:50.0
Recognized Trader-Importer:	No
Recognized Trader-Exporter:	No
Importer of Spent Lead Acid Batteries:	No
Exporter of Spent Lead Acid Batteries:	No
Recycler Activity Without Storage:	Not reported
Manifest Broker:	Not reported
Sub-Part P Indicator:	Not reported

Historic Generators:

Receive Date:	2015-03-09 00:00:00.0
Handler Name: CON EDISON	
Federal Waste Generator Description:	Large Quantity Generator
State District Owner:	NY
Large Quantity Handler of Universal Waste:	No
Recognized Trader Importer:	No
Recognized Trader Exporter:	No
Spent Lead Acid Battery Importer:	No
Spent Lead Acid Battery Exporter:	No
Current Record:	No
Non Storage Recycler Activity:	Not reported
Electronic Manifest Broker:	Not reported

Receive Date:	2015-03-09 00:00:00.0
Handler Name: CON EDISON	
Federal Waste Generator Description:	Not a generator, verified
State District Owner:	NY
Large Quantity Handler of Universal Waste:	No
Recognized Trader Importer:	No
Recognized Trader Exporter:	No
Spent Lead Acid Battery Importer:	No
Spent Lead Acid Battery Exporter:	No
Current Record:	Yes
Non Storage Recycler Activity:	Not reported
Electronic Manifest Broker:	Not reported

List of NAICS Codes and Descriptions:

NAICS Codes:	No NAICS Codes Found

Facility Has Received Notices of Violations:

Violations:	No Violations Found

Evaluation Action Summary:

Evaluations:	No Evaluations Found

FINDS:

Registry ID: 110067697380

Click Here:

Environmental Interest/Information System:

RCRAInfo is a national information system that supports the Resource Conservation and Recovery Act (RCRA) program through the tracking of

CON EDISON (Continued) **1018279843**

events and activities related to facilities that generate, transport, and treat, store, or dispose of hazardous waste. RCRAInfo allows RCRA program staff to track the notification, permit, compliance, and corrective action activities required under RCRA.

Click this hyperlink while viewing on your computer to access additional FINDS: detail in the EDR Site Report.

ECHO:

Envid:	1018279843
Registry ID:	110067697380
DFR URL:	http://echo.epa.gov/detailed-facility-report?fid=110067697380
Name:	CON EDISON
Address:	BROADWAY & WESTCHESTER AVE
City,State,Zip:	PORT CHESTER, NY 10573

A30 **CON EDISON** **NY MANIFEST** **S117741464**
North **BROADWAY & WESTCHESTER AVE** **N/A**
< 1/8 **PORT CHESTER, NY 10573**
0.017 mi.
88 ft. **Site 30 of 33 in cluster A**

Relative:
Higher

Actual:
27 ft.

NY MANIFEST:

Name:	CON EDISON
Address:	BROADWAY & WESTCHESTER AVE
City,State,Zip:	PORT CHESTER, NY 10573
Country:	USA
EPA ID:	NYP004746947
Facility Status:	Not reported
Location Address 1:	SEC BROADWAY & WESTCHESTER AV
Code:	BP
Location Address 2:	MH10701
Total Tanks:	Not reported
Location City:	PORT CHESTER
Location State:	NY
Location Zip:	10573
Location Zip 4:	Not reported

NY MANIFEST:

EPAID:	NYP004746947
Mailing Name:	CON EDISON
Mailing Contact:	CON EDISON
Mailing Address 1:	4 IRVING PL
Mailing Address 2:	15TH FL
Mailing City:	NEW YORK
Mailing State:	NY
Mailing Zip:	10003
Mailing Zip 4:	Not reported
Mailing Country:	USA
Mailing Phone:	Not reported

NY MANIFEST:

Document ID:	Not reported
Manifest Status:	Not reported
seq:	Not reported
Year:	Not reported
Trans1 State ID:	NYD006982359
Trans2 State ID:	Not reported

CON EDISON (Continued) **S117741464**

Generator Ship Date:	03/09/2015
Trans1 Recv Date:	03/09/2015
Trans2 Recv Date:	Not reported
TSD Site Recv Date:	03/12/2015
Part A Recv Date:	Not reported
Part B Recv Date:	Not reported
Generator EPA ID:	NYP004746947
Trans1 EPA ID:	Not reported
Trans2 EPA ID:	Not reported
TSDF ID 1:	NJD002200046
TSDF ID 2:	Not reported
Manifest Tracking Number:	014091654JJK
Import Indicator:	N
Export Indicator:	N
Discr Quantity Indicator:	N
Discr Type Indicator:	N
Discr Residue Indicator:	N
Discr Partial Reject Indicator:	N
Discr Full Reject Indicator:	N
Manifest Ref Number:	Not reported
Alt Facility RCRA ID:	Not reported
Alt Facility Sign Date:	Not reported
MGMT Method Type Code:	H110
Waste Code:	Not reported
Waste Code:	Not reported
Waste Code:	Not reported
Waste Code:	Not reported
Waste Code:	Not reported
Waste Code:	Not reported
Quantity:	200
Units:	P - Pounds
Number of Containers:	1
Container Type:	TT - Cargo tank, tank trucks
Handling Method:	T Chemical, physical, or biological treatment.
Specific Gravity:	1
Waste Code:	D008
Waste Code 1_2:	Not reported
Waste Code 1_3:	Not reported
Waste Code 1_4:	Not reported
Waste Code 1_5:	Not reported
Waste Code 1_6:	Not reported

B31 **FLORES - LUST** **NY Spills** **S120700172**
SW **25 EAST BROADWAY** **N/A**
< 1/8 **PORT CHESTER, NY**
0.021 mi.
109 ft. **Site 1 of 7 in cluster B**

Relative:
Higher

Actual:
42 ft.

SPILLS:

Name:	FLORES - LUST
Address:	25 EAST BROADWAY
City,State,Zip:	PORT CHESTER, NY
Spill Number/Closed Date:	0409239 / Not Reported
Facility ID:	0409239
Facility Type:	ER
DER Facility ID:	269052
Site ID:	333808

FLORES - LUST (Continued) **S120700172**

DEC Region:	3
Spill Cause:	Equipment Failure
Spill Class:	C2
SWIS:	6048
Spill Date:	2004-11-18
Investigator:	JBODee
Referred To:	Not reported
Reported to Dept:	2004-11-18
CID:	444
Water Affected:	Not reported
Spill Source:	Private Dwelling
Spill Notifier:	Other
Cleanup Ceased:	Not reported
Cleanup Meets Std:	False
Last Inspection:	Not reported
Recommended Penalty:	False
UST Trust:	False
Remediation Phase:	5
Date Entered In Computer:	2004-11-18
Spill Record Last Update:	2017-05-05
Spiller Name:	MS FLORES
Spiller Company:	FLORES RESIDENCE
Spiller Address:	25 EAST BROADWAY
Spiller Company:	999
Contact Name:	MS. FLORES
DEC Memo:	"01/07/05 CONTAMINATION IS EXTENSIVE. AS OF 12-13-04 NO CLEAN UP HAS BEEN INITIATED. DEC TO FOLLOW UP WITH HOME OWNER. jbo 05/05/17: DEC file including sample results entered into DecDocs. Nothing heard back from property owner. Unknown if any remediation was performed. jod"
Remarks:	"550 GALLON TANK HAD SMALL HOLES, NO FIREMARSHALL, BUT WAS CALLED:"

All Materials:

Site ID:	333808
Operable Unit ID:	1095954
Operable Unit:	01
Material ID:	575954
Material Code:	0001A
Material Name:	#2 fuel oil
Case No.:	Not reported
Material FA:	Petroleum
Quantity:	Not reported
Units:	G
Recovered:	.00
Oxygenate:	Not reported

B32 **SPILL NUMBER 0304915** **NY LTANKS** **S105999580**
South **27 SOUTH MAIN ST** **N/A**
< 1/8 **PORT CHESTER, NY**
0.022 mi.
118 ft. **Site 2 of 7 in cluster B**

Relative:
Lower

Actual:
15 ft.

LTANKS:

Name:	SPILL NUMBER 0304915
Address:	27 SOUTH MAIN ST
City,State,Zip:	PORT CHESTER, NY
Spill Number/Closed Date:	0304915 / 2003-12-29

SPILL NUMBER 0304915 (Continued) **S105999580**

Facility ID:	0304915
Site ID:	320997
Spill Date:	2003-08-08
Spill Cause:	Tank Failure
Spill Source:	Institutional, Educational, Gov., Other
Spill Class:	C4
Cleanup Ceased:	Not reported
SWIS:	6000
Investigator:	tdghiosa
Referred To:	Not reported
Reported to Dept:	2003-08-08
CID:	205
Water Affected:	Not reported
Spill Notifier:	Responsible Party
Last Inspection:	Not reported
Recommended Penalty:	False
Meets Standard:	False
UST Involvement:	False
Remediation Phase:	0
Date Entered In Computer:	2003-08-08
Spill Record Last Update:	2003-12-29
Spiller Name:	ALISON KOKORSKY
Spiller Company:	VILLAGE OF PORT CHESTER
Spiller Address:	Not reported
Spiller County:	001
Spiller Contact:	CALLER
Spiller Phone:	Not reported
Spiller Extention:	Not reported
DEC Region:	3
DER Facility ID:	258605
DEC Memo:	"Prior to Sept, 2004 data translation this spill Lead_DEC Field was GHIOSAY 12/2003 REMEDIAL ACTION REPORT SUBMITTED BY JM SORGE. BASED ON THE INFORMATION CONTAINED IN THAT REPORT, NFA. TG"
Remarks:	"CONTAMINATED SOIL ON TANK PULL."

All Materials:

Site ID:	320997
Operable Unit ID:	871717
Operable Unit:	01
Material ID:	505761
Material Code:	0001A
Material Name:	#2 fuel oil
Case No.:	Not reported
Material FA:	Petroleum
Quantity:	.00
Units:	G
Recovered:	.00
Oxygenate:	Not reported

B33 **MCDONALD PAUL** **EDR Hist Cleaner** **1018708062**
South **29 S MAIN ST** **N/A**
< 1/8 **PORT CHESTER, NY 10573**
0.027 mi.
144 ft. **Site 3 of 7 in cluster B**

Relative: EDR Hist Cleaner
Lower

Actual:
15 ft.

Year:	Name:	Type:
1991	MCDONALD PAUL	Laundry And Drycleaner Agents

A34 **COMMERCIAL LOT - UST** **NY Spills** **S126400946**
ENE **7-9 NORTH MAIN ST** **N/A**
< 1/8 **PORT CHESTER, NY**
0.039 mi.
207 ft. **Site 31 of 33 in cluster A**

Relative: SPILLS:
Lower

Actual:
16 ft.

Name:	COMMERCIAL LOT - UST
Address:	7-9 NORTH MAIN ST
City,State,Zip:	PORT CHESTER, NY
Spill Number/Closed Date:	2002958 / 2020-11-06
Facility ID:	2002958
Facility Type:	ER
DER Facility ID:	557012
Site ID:	608665
DEC Region:	3
Spill Cause:	Unknown
Spill Class:	B3
SWIS:	6048
Spill Date:	2020-07-16
Investigator:	JBODEE
Referred To:	Not reported
Reported to Dept:	2020-07-16
CID:	Not reported
Water Affected:	Not reported
Spill Source:	Commercial/Industrial
Spill Notifier:	Other
Cleanup Ceased:	Not reported
Cleanup Meets Std:	False
Last Inspection:	Not reported
Recommended Penalty:	False
UST Trust:	False
Remediation Phase:	0
Date Entered In Computer:	2020-07-16
Spill Record Last Update:	2020-11-06
Spiller Name:	Not reported
Spiller Company:	Unknown
Spiller Address:	79 NORTH MAIN ST
Spiller Company:	999
Contact Name:	ALISON KOKORSKY
DEC Memo:	"7-16-20 Left message to call Duty Desk. ML 8/14/20: Callback to Dispatch Desk from Alison Kokorsky at JM Sorge. Work has been completed, she will forward reports with soil and ground water data next week. jod 11/06/2020: Report from JM Sorge Environmental reviewed. The leaking 325 gallon UST and 42.77 tons of petroleum contaminated soil removed. Ground water was also impacted and sampled. Based upon the information provided, no further action is required at this time. Report will be entered in to DecDocs system at a future date. Note the contaminated soil removed is a combined total

COMMERCIAL LOT - UST (Continued) **S126400946**

	for this spill and Spill 2002957. jod"
Remarks:	"found tank clean up is pending"

All Materials:

Site ID:	608665
Operable Unit ID:	1355813
Operable Unit:	01
Material ID:	2367046
Material Code:	0066A
Material Name:	unknown petroleum
Case No.:	Not reported
Material FA:	Petroleum
Quantity:	Not reported
Units:	Not reported
Recovered:	Not reported
Oxygenate:	Not reported

A35
ENE
< 1/8
0.039 mi.
208 ft.

COMMERCIAL LOT - UST
5 NORTH MAIN ST
PORT CHESTER, NY

Site 32 of 33 in cluster A

NY Spills **S126400945**
N/A

Relative:
Lower

Actual:
16 ft.

SPILLS:

Name:	COMMERCIAL LOT - UST
Address:	5 NORTH MAIN ST
City,State,Zip:	PORT CHESTER, NY
Spill Number/Closed Date:	2002957 / 2020-11-06
Facility ID:	2002957
Facility Type:	ER
DER Facility ID:	557011
Site ID:	608664
DEC Region:	3
Spill Cause:	Unknown
Spill Class:	B3
SWIS:	6048
Spill Date:	2020-07-16
Investigator:	JBODEE
Referred To:	Not reported
Reported to Dept:	2020-07-16
CID:	Not reported
Water Affected:	Not reported
Spill Source:	Commercial/Industrial
Spill Notifier:	Other
Cleanup Ceased:	Not reported
Cleanup Meets Std:	False
Last Inspection:	Not reported
Recommended Penalty:	False
UST Trust:	False
Remediation Phase:	0
Date Entered In Computer:	2020-07-16
Spill Record Last Update:	2020-11-06
Spiller Name:	Not reported
Spiller Company:	TBD
Spiller Address:	5 NORTH MAIN ST
Spiller Company:	999
Contact Name:	ALISON KOKORSKY

COMMERCIAL LOT - UST (Continued) **S126400945**

DEC Memo: "7-16-20 Left message to call Duty Desk. ML 8/14/20: Callback to Dispatch Desk from Alison Kokorsky at JM Sorge. Work has been completed, she will forward reports with soil and ground water data next week. jod 11/06/2020: Report from JM Sorge Environmental reviewed. The abandoned 1k gallon UST and 42.77 tons of petroleum contaminated soil removed. Soil sample results below DEC guidance values. Based upon the information provided, no further action is required at this time. Report will be entered in to DecDocs system at a future date. Note the contaminated soil removed is a combined total for this spill and 2002958. jod"

Remarks: "found under ground tank clean up is pending"

All Materials:

Site ID:	608664
Operable Unit ID:	1355812
Operable Unit:	01
Material ID:	2367045
Material Code:	0066A
Material Name:	unknown petroleum
Case No.:	Not reported
Material FA:	Petroleum
Quantity:	Not reported
Units:	Not reported
Recovered:	Not reported
Oxygenate:	Not reported

A36
East
< 1/8
0.040 mi.
210 ft.

SPILL NUMBER 0106580 **NY LTANKS** **S105135170**
72 WESTCHESTER AVE **N/A**
PORT CHESTER, NY

Site 33 of 33 in cluster A

Relative:
Lower

Actual:
14 ft.

LTANKS:

Name:	SPILL NUMBER 0106580
Address:	72 WESTCHESTER AVE
City,State,Zip:	PORT CHESTER, NY
Spill Number/Closed Date:	0106580 / 2002-03-20
Facility ID:	0106580
Site ID:	104397
Spill Date:	2001-09-20
Spill Cause:	Tank Failure
Spill Source:	Commercial/Industrial
Spill Class:	B3
Cleanup Ceased:	Not reported
SWIS:	6000
Investigator:	tdghiosa
Referred To:	Not reported
Reported to Dept:	2001-09-24
CID:	207
Water Affected:	Not reported
Spill Notifier:	Other
Last Inspection:	Not reported
Recommended Penalty:	False
Meets Standard:	False
UST Involvement:	False
Remediation Phase:	0
Date Entered In Computer:	2001-09-24

SPILL NUMBER 0106580 (Continued) **S105135170**

Spill Record Last Update:	2002-03-20
Spiller Name:	JEFF GENELL
Spiller Company:	PORT CHESTER LLC
Spiller Address:	15 N MAIN ST
Spiller County:	001
Spiller Contact:	JEFF GENELL
Spiller Phone:	(908) 218-0066
Spiller Extention:	Not reported
DEC Region:	3
DER Facility ID:	92228
DEC Memo:	"Prior to Sept, 2004 data translation this spill Lead_DEC Field was GHIOSAY 12-10-2001 JM SORGE SUBMITTED A REMEDIAL ACTION REPORT DOCUMENTING THE REMOVAL OF A 1000 GALLON TANK AT 72 WESTCHESTER AVE. BASED ON THE INFORMATION INCLUDED IN THAT REPORT, NO FURTHER ACTION IS REQUIRED."
Remarks:	"contaminated soil secondary to tank removal"

All Materials:

Site ID:	104397
Operable Unit ID:	844791
Operable Unit:	01
Material ID:	531425
Material Code:	0001A
Material Name:	#2 fuel oil
Case No.:	Not reported
Material FA:	Petroleum
Quantity:	.00
Units:	G
Recovered:	.00
Oxygenate:	Not reported

B37 **G & S PORT CHESTER LLC** **NY UST** **U003994547**
South **35 S MAIN STREET** **N/A**
< 1/8 **PORT CHESTER, NY 10573**
0.043 mi.
227 ft. **Site 4 of 7 in cluster B**

Relative:
Lower

Actual:
15 ft.

WESTCHESTER CO. UST:

Name:	G & S PORT CHESTER LLC
Address:	35 S MAIN STREET
City,State,Zip:	PORT CHESTER, NY 10573
Id/Status:	3-801113 / Unregulated: <1101 gal. PBS
Operator Name:	Not reported
Owner Name:	G & S Port Chester LLC
Owner Street:	15 N. Main Street
Owner Address2:	Not reported
Owner City:	Port Chester
Owner State:	NY
Owner Zipcode:	10573
GDS Number:	Not reported
Tank Number:	001
Status:	3. Closed - Removed
Capacity:	2000
Product Stored:	Not reported
Product Stored Percent:	Not reported
Tank Leak Detection:	0. None

G & S PORT CHESTER LLC (Continued) **U003994547**

Date Installation:	Not reported
Date Perm Closure:	11/02/2003
Tank Location:	Not reported
Tank Type:	1. Steel/Carbon steel/Iron
Tank Internal Protection:	0. None
Tank External Protection:	0. None
Tank Secondary Containment:	0. None
Piping Location:	1. Aboveground
Piping Type:	1. Steel/Carbon/ steel/iron
Piping External Protection:	0. None
Overfill Prevention:	0. None
Piping Secondary Containment:	Not reported
Spill Prevention:	0. None
Dispenser:	2. Suction

Tank Number:	003
Status:	3. Closed - Removed
Capacity:	2500
Product Stored:	Not reported
Product Stored Percent:	Not reported
Tank Leak Detection:	0. None
Date Installation:	Not reported
Date Perm Closure:	11/02/2003
Tank Location:	5. Underground including vaulted with no access for inspection
Tank Type:	1. Steel/Carbon steel/Iron
Tank Internal Protection:	0. None
Tank External Protection:	0. None
Tank Secondary Containment:	0. None
Piping Location:	1. Aboveground
Piping Type:	1. Steel/Carbon/ steel/iron
Piping External Protection:	0. None
Overfill Prevention:	0. None
Piping Secondary Containment:	Not reported
Spill Prevention:	0. None
Dispenser:	2. Suction

B38 **WURLITZ** **NY Spills** **S102240633**
South **35 SOUTH MAIN STREET** **N/A**
< 1/8 **PORT CHESTER, NY**
0.043 mi.
227 ft. **Site 5 of 7 in cluster B**

Relative:
Lower

Actual:
15 ft.

SPILLS:

Name:	WURLITZ
Address:	35 SOUTH MAIN STREET
City,State,Zip:	PORT CHESTER, NY
Spill Number/Closed Date:	9510443 / 2004-01-05
Facility ID:	9510443
Facility Type:	ER
DER Facility ID:	160570
Site ID:	192580
DEC Region:	3
Spill Cause:	Unknown
Spill Class:	B4
SWIS:	6000
Spill Date:	1995-11-20
Investigator:	tdghiosa

WURLITZ (Continued) **S102240633**

Referred To:	Not reported
Reported to Dept:	1995-11-20
CID:	205
Water Affected:	Not reported
Spill Source:	Unknown
Spill Notifier:	Other
Cleanup Ceased:	Not reported
Cleanup Meets Std:	False
Last Inspection:	Not reported
Recommended Penalty:	False
UST Trust:	False
Remediation Phase:	0
Date Entered In Computer:	1995-11-20
Spill Record Last Update:	2004-01-05
Spiller Name:	Not reported
Spiller Company:	WURLITZ
Spiller Address:	35 SOUTH MAIN STREET
Spiller Company:	001
Contact Name:	BART DIDDEN
DEC Memo:	"Prior to Sept, 2004 data translation this spill Lead_DEC Field was GHIOSAY 12/03 A Spill Investigation Report/tank closure report was prepared and submitted by JM Sorge, Inc. Based on the information contained in that report, No Further Action (NFA) is required. TG."
Remarks:	"CALLER DOING EXCAVATION WORK FOUND OIL CONTAMINATED SOIL UNDER SLAB OF CONCRETE."

All Materials:

Site ID:	192580
Operable Unit ID:	1020973
Operable Unit:	01
Material ID:	361363
Material Code:	0001A
Material Name:	#2 fuel oil
Case No.:	Not reported
Material FA:	Petroleum
Quantity:	.00
Units:	G
Recovered:	.00
Oxygenate:	Not reported

C39 **MARK ANTHONY RESTURANT** **NY Spills** **S102110294**
ENE **11 NORTH MAIN AVE** **N/A**
< 1/8 **PORT CHESTER, NY**
0.047 mi.
249 ft. **Site 1 of 18 in cluster C**

Relative:
Lower

Actual:
15 ft.

SPILLS:

Name:	MARK ANTHONY RESTURANT
Address:	11 NORTH MAIN AVE
City,State,Zip:	PORT CHESTER, NY
Spill Number/Closed Date:	9415481 / 1995-03-07
Facility ID:	9415481
Facility Type:	ER
DER Facility ID:	59760
Site ID:	61363
DEC Region:	3
Spill Cause:	Human Error

MARK ANTHONY RESTURANT (Continued) **S102110294**

Spill Class:	C4
SWIS:	6000
Spill Date:	1995-02-25
Investigator:	tdghiosa
Referred To:	Not reported
Reported to Dept:	1995-02-27
CID:	Not reported
Water Affected:	Not reported
Spill Source:	Commercial/Industrial
Spill Notifier:	Federal Government
Cleanup Ceased:	1995-03-07
Cleanup Meets Std:	False
Last Inspection:	Not reported
Recommended Penalty:	False
UST Trust:	False
Remediation Phase:	0
Date Entered In Computer:	2003-12-02
Spill Record Last Update:	2003-12-02
Spiller Name:	Not reported
Spiller Company:	SAME
Spiller Address:	Not reported
Spiller Company:	999
Contact Name:	Not reported
DEC Memo:	"Prior to Sept, 2004 data translation this spill Lead_DEC Field was GHIOSAY "
Remarks:	"WORKER FROM THE RESTURANT POURING COOKING OIL IN SEWER NRC # 281312 WCHD ON SITE"

All Materials:

Site ID:	61363
Operable Unit ID:	1012786
Operable Unit:	01
Material ID:	370663
Material Code:	0066A
Material Name:	unknown petroleum
Case No.:	Not reported
Material FA:	Petroleum
Quantity:	20.00
Units:	G
Recovered:	.00
Oxygenate:	Not reported

B40 **RESIDENTIAL** **NY Spills** **S126997443**
SW **43 EAST BROADWAY** **N/A**
< 1/8 **PORT CHESTER, NY**
0.054 mi.
284 ft. **Site 6 of 7 in cluster B**

Relative:
Higher

Actual:
52 ft.

SPILLS:

Name:	RESIDENTIAL
Address:	43 EAST BROADWAY
City,State,Zip:	PORT CHESTER, NY
Spill Number/Closed Date:	2005891 / Not Reported
Facility ID:	2005891
Facility Type:	ER
DER Facility ID:	559840
Site ID:	611698

RESIDENTIAL (Continued) **S126997443**

DEC Region:	3
Spill Cause:	Equipment Failure
Spill Class:	Not reported
SWIS:	6048
Spill Date:	2020-09-29
Investigator:	JBODEE
Referred To:	Not reported
Reported to Dept:	2020-09-29
CID:	Not reported
Water Affected:	Not reported
Spill Source:	Private Dwelling
Spill Notifier:	Other
Cleanup Ceased:	Not reported
Cleanup Meets Std:	False
Last Inspection:	Not reported
Recommended Penalty:	False
UST Trust:	False
Remediation Phase:	1
Date Entered In Computer:	2020-09-29
Spill Record Last Update:	2020-09-29
Spiller Name:	DWIGHT EISENHOUR
Spiller Company:	UNK
Spiller Address:	43 EAST BROADWAY
Spiller Company:	999
Contact Name:	DWIGHT EISENHOUR
DEC Memo:	"9/29/20- Spoke to Dwight of Westmore: An oil driver reported that the level alarm for this AST was not audible. (This was for a delivery that occurred on 9/2). Westmore sent their technician check and potentially repair the alarm. Tanks was found to be leaking out of the bottom, probably over a long period of time. The tank is in a storage room on dirt floor. Westmore will go today to remove the oil from the tank and install temp tank for heat & hot water. Will propose a price for removal and replacement of the tank and remove the soil. Municipal water and private sewer. I asked them what their capabilities of remediation are and they said that they can fill some 5-gal buckets for disposal. I asked that they notify JOD if the remediation looks to require anything further. -MS"
Remarks:	"appx. 5 gals freed to soil. clean up pending."

All Materials:

Site ID:	611698
Operable Unit ID:	1358843
Operable Unit:	01
Material ID:	2370287
Material Code:	0001A
Material Name:	#2 fuel oil
Case No.:	Not reported
Material FA:	Petroleum
Quantity:	5.00
Units:	G
Recovered:	Not reported
Oxygenate:	Not reported

C41 East < 1/8 0.055 mi. 288 ft. | **58 WESTCHESTER AVENUE**
58 WESTCHESTER AVENUE
PORT CHESTER, NY 10573 | **NY UST** | **U003855275**
N/A

Site 2 of 18 in cluster C

Relative: Lower

Actual: 13 ft.

WESTCHESTER CO. UST:

Name:	58 WESTCHESTER AVENUE
Address:	58 WESTCHESTER AVENUE
City,State,Zip:	PORT CHESTER, NY 10573
Id/Status:	3-800898 / Unregulated: <1101 gal. PBS
Operator Name:	G & S Port Chester LLC
Owner Name:	Port Chester Industrial Development Agency
Owner Street:	15 Pearl Street
Owner Address2:	Not reported
Owner City:	Port Chester
Owner State:	NY
Owner Zipcode:	10573
GDS Number:	Not reported
Tank Number:	001
Status:	3. Closed - Removed
Capacity:	1000
Product Stored:	Not reported
Product Stored Percent:	Not reported
Tank Leak Detection:	0. None
Date Installation:	Not reported
Date Perm Closure:	12/13/2001
Tank Location:	5. Underground including vaulted with no access for inspection
Tank Type:	1. Steel/Carbon steel/Iron
Tank Internal Protection:	0. None
Tank External Protection:	0. None
Tank Secondary Containment:	0. None
Piping Location:	2. Underground/on ground
Piping Type:	1. Steel/Carbon/ steel/iron
Piping External Protection:	0. None
Overfill Prevention:	0. None
Piping Secondary Containment:	Not reported
Spill Prevention:	0. None
Dispenser:	2. Suction
Tank Number:	002
Status:	3. Closed - Removed
Capacity:	1000
Product Stored:	Not reported
Product Stored Percent:	Not reported
Tank Leak Detection:	0. None
Date Installation:	Not reported
Date Perm Closure:	12/13/2001
Tank Location:	5. Underground including vaulted with no access for inspection
Tank Type:	1. Steel/Carbon steel/Iron
Tank Internal Protection:	0. None
Tank External Protection:	0. None
Tank Secondary Containment:	0. None
Piping Location:	2. Underground/on ground
Piping Type:	1. Steel/Carbon/ steel/iron
Piping External Protection:	0. None
Overfill Prevention:	0. None

58 WESTCHESTER AVENUE (Continued) **U003855275**

Piping Secondary Containment:	Not reported
Spill Prevention:	0. None
Dispenser:	2. Suction

Tank Number:	003
Status:	3. Closed - Removed
Capacity:	1000
Product Stored:	Not reported
Product Stored Percent:	Not reported
Tank Leak Detection:	0. None
Date Installation:	Not reported
Date Perm Closure:	12/13/2001
Tank Location:	5. Underground including vaulted with no access for inspection
Tank Type:	1. Steel/Carbon steel/Iron
Tank Internal Protection:	0. None
Tank External Protection:	0. None
Tank Secondary Containment:	0. None
Piping Location:	2. Underground/on ground
Piping Type:	1. Steel/Carbon/ steel/iron
Piping External Protection:	0. None
Overfill Prevention:	0. None
Piping Secondary Containment:	Not reported
Spill Prevention:	0. None
Dispenser:	2. Suction

C42 **JM SORGE, INC.** **NY LTANKS** **S105230127**
East **58 WESTCHESTER AVE** **N/A**
< 1/8 **PORT CHESTER, NY**
0.055 mi.
288 ft. **Site 3 of 18 in cluster C**

Relative:
Lower

Actual:
13 ft.

LTANKS:

Name:	JM SORGE, INC.
Address:	58 WESTCHESTER AVE
City,State,Zip:	PORT CHESTER, NY
Spill Number/Closed Date:	0109103 / 2002-05-02
Facility ID:	0109103
Site ID:	229286
Spill Date:	2001-12-13
Spill Cause:	Tank Failure
Spill Source:	Commercial/Industrial
Spill Class:	C3
Cleanup Ceased:	Not reported
SWIS:	6000
Investigator:	WCHD
Referred To:	Westchester Cnty Health Dept
Reported to Dept:	2001-12-13
CID:	322
Water Affected:	Not reported
Spill Notifier:	Responsible Party
Last Inspection:	Not reported
Recommended Penalty:	False
Meets Standard:	True
UST Involvement:	True
Remediation Phase:	0
Date Entered In Computer:	2001-12-13
Spill Record Last Update:	2002-09-26

JM SORGE, INC. (Continued) **S105230127**

Spiller Name:	ALISON KOKORSKY
Spiller Company:	Not reported
Spiller Address:	58 WESTCHESTER AVE
Spiller County:	001
Spiller Contact:	ALISON KOKORSKY
Spiller Phone:	(908) 218-0066
Spiller Extention:	43
DEC Region:	3
DER Facility ID:	189037
DEC Memo:	""
Remarks:	"caller was removing 2 tanks from property and contaminated soil was found "

All Materials:

Site ID:	229286
Operable Unit ID:	846507
Operable Unit:	01
Material ID:	530317
Material Code:	0009
Material Name:	gasoline
Case No.:	Not reported
Material FA:	Petroleum
Quantity:	.00
Units:	G
Recovered:	.00
Oxygenate:	Not reported

Site ID:	229286
Operable Unit ID:	846507
Operable Unit:	01
Material ID:	530316
Material Code:	0008
Material Name:	diesel
Case No.:	Not reported
Material FA:	Petroleum
Quantity:	.00
Units:	G
Recovered:	.00
Oxygenate:	Not reported

D43 **CON EDISON MANHOLE: 1066** **RCRA NonGen / NLR** **1016968577**
NNW **NEW BROAD ST & WESTCHESTER AVE** **NY MANIFEST** **NYP004422010**
< 1/8 **PORT CHESTER, NY 10573**
0.055 mi.
292 ft. **Site 1 of 6 in cluster D**

Relative:
Higher

Actual:
36 ft.

RCRA NonGen / NLR:

Date Form Received by Agency:	2014-02-17 00:00:00.0
Handler Name:	CON EDISON MANHOLE: 1066
Handler Address:	NEW BROAD ST & WESTCHESTER AVE
Handler City,State,Zip:	PORT CHESTER, NY 10573
EPA ID:	NYP004422010
Contact Name:	THOMAS TEELING
Contact Address:	Not reported
Contact City,State,Zip:	Not reported
Contact Telephone:	212-460-3770
Contact Fax:	Not reported

CON EDISON MANHOLE: 1066 (Continued) **1016968577**

Contact Email:	Not reported
Contact Title:	SENIOR SCIENTIST
EPA Region:	02
Land Type:	Private
Federal Waste Generator Description:	Not a generator, verified
Non-Notifier:	Not reported
Biennial Report Cycle:	Not reported
Accessibility:	Not reported
Active Site Indicator:	Not reported
State District Owner:	NY
State District:	NYSDEC R2
Mailing Address:	IRVING PL, 15TH FL NE
Mailing City,State,Zip:	NEW YORK, NY 10003
Owner Name:	Not reported
Owner Type:	Not reported
Operator Name:	Not reported
Operator Type:	Not reported
Short-Term Generator Activity:	No
Importer Activity:	No
Mixed Waste Generator:	No
Transporter Activity:	No
Transfer Facility Activity:	No
Recycler Activity with Storage:	No
Small Quantity On-Site Burner Exemption:	No
Smelting Melting and Refining Furnace Exemption:	No
Underground Injection Control:	No
Off-Site Waste Receipt:	No
Universal Waste Indicator:	No
Universal Waste Destination Facility:	No
Federal Universal Waste:	No
Active Site Fed-Reg Treatment Storage and Disposal Facility:	Not reported
Active Site Converter Treatment storage and Disposal Facility:	Not reported
Active Site State-Reg Treatment Storage and Disposal Facility:	Not reported
Active Site State-Reg Handler:	---
Federal Facility Indicator:	Not reported
Hazardous Secondary Material Indicator:	NN
Sub-Part K Indicator:	Not reported
Commercial TSD Indicator:	No
Treatment Storage and Disposal Type:	Not reported
2018 GPRA Permit Baseline:	Not on the Baseline
2018 GPRA Renewals Baseline:	Not on the Baseline
Permit Renewals Workload Universe:	Not reported
Permit Workload Universe:	Not reported
Permit Progress Universe:	Not reported
Post-Closure Workload Universe:	Not reported
Closure Workload Universe:	Not reported
202 GPRA Corrective Action Baseline:	No
Corrective Action Workload Universe:	No
Subject to Corrective Action Universe:	No
Non-TSDFs Where RCRA CA has Been Imposed Universe:	No
TSDFs Potentially Subject to CA Under 3004 (u)/(v) Universe:	No
TSDFs Only Subject to CA under Discretionary Auth Universe:	No
Corrective Action Priority Ranking:	No NCAPS ranking
Environmental Control Indicator:	No
Institutional Control Indicator:	No
Human Exposure Controls Indicator:	N/A
Groundwater Controls Indicator:	N/A

CON EDISON MANHOLE: 1066 (Continued) **1016968577**

Operating TSDF Universe:	Not reported
Full Enforcement Universe:	Not reported
Significant Non-Complier Universe:	No
Unaddressed Significant Non-Complier Universe:	No
Addressed Significant Non-Complier Universe:	No
Significant Non-Complier With a Compliance Schedule Universe:	No
Financial Assurance Required:	Not reported
Handler Date of Last Change:	2014-10-14 12:33:48.0
Recognized Trader-Importer:	No
Recognized Trader-Exporter:	No
Importer of Spent Lead Acid Batteries:	No
Exporter of Spent Lead Acid Batteries:	No
Recycler Activity Without Storage:	Not reported
Manifest Broker:	Not reported
Sub-Part P Indicator:	Not reported

Historic Generators:

Receive Date:	2014-01-17 00:00:00.0
Handler Name:	CON EDISON MANHOLE: 1066
Federal Waste Generator Description:	Conditionally Exempt Small Quantity Generator
State District Owner:	NY
Large Quantity Handler of Universal Waste:	No
Recognized Trader Importer:	No
Recognized Trader Exporter:	No
Spent Lead Acid Battery Importer:	No
Spent Lead Acid Battery Exporter:	No
Current Record:	No
Non Storage Recycler Activity:	Not reported
Electronic Manifest Broker:	Not reported

Receive Date:	2014-02-17 00:00:00.0
Handler Name:	CON EDISON MANHOLE: 1066
Federal Waste Generator Description:	Not a generator, verified
State District Owner:	NY
Large Quantity Handler of Universal Waste:	No
Recognized Trader Importer:	No
Recognized Trader Exporter:	No
Spent Lead Acid Battery Importer:	No
Spent Lead Acid Battery Exporter:	No
Current Record:	Yes
Non Storage Recycler Activity:	Not reported
Electronic Manifest Broker:	Not reported

List of NAICS Codes and Descriptions:

NAICS Codes:	No NAICS Codes Found

Facility Has Received Notices of Violations:

Violations:	No Violations Found

Evaluation Action Summary:

Evaluations:	No Evaluations Found

CON EDISON MANHOLE: 1066 (Continued) **1016968577**

NY MANIFEST:

Name:	CON EDISON
Address:	NEW BROAD ST & WESTCHESTER AVE
City,State,Zip:	PORT CHESTER, NY 10573
Country:	USA
EPA ID:	NYP004422010
Facility Status:	Not reported
Location Address 1:	C/O NEW BROAD ST
Code:	BP
Location Address 2:	Not reported
Total Tanks:	Not reported
Location City:	PORTCHESTER
Location State:	NY
Location Zip:	10573
Location Zip 4:	Not reported

NY MANIFEST:

EPAID:	NYP004422010
Mailing Name:	CON EDISON
Mailing Contact:	CON EDISON
Mailing Address 1:	4 IRVING PLACE
Mailing Address 2:	15TH FL
Mailing City:	NEW YORK
Mailing State:	NY
Mailing Zip:	10003
Mailing Zip 4:	Not reported
Mailing Country:	USA
Mailing Phone:	Not reported

NY MANIFEST:

Document ID:	Not reported
Manifest Status:	Not reported
seq:	Not reported
Year:	Not reported
Trans1 State ID:	NYD006982359
Trans2 State ID:	Not reported
Generator Ship Date:	01/17/2014
Trans1 Recv Date:	01/17/2014
Trans2 Recv Date:	Not reported
TSD Site Recv Date:	01/22/2014
Part A Recv Date:	Not reported
Part B Recv Date:	Not reported
Generator EPA ID:	NYP004422010
Trans1 EPA ID:	Not reported
Trans2 EPA ID:	Not reported
TSDF ID 1:	NJD002200046
TSDF ID 2:	Not reported
Manifest Tracking Number:	011692772JJK
Import Indicator:	N
Export Indicator:	N
Discr Quantity Indicator:	N
Discr Type Indicator:	N
Discr Residue Indicator:	N
Discr Partial Reject Indicator:	N
Discr Full Reject Indicator:	N
Manifest Ref Number:	Not reported
Alt Facility RCRA ID:	Not reported

CON EDISON MANHOLE: 1066 (Continued) **1016968577**

Alt Facility Sign Date:	Not reported
MGMT Method Type Code:	H110
Waste Code:	Not reported
Waste Code:	Not reported
Waste Code:	Not reported
Waste Code:	Not reported
Waste Code:	Not reported
Waste Code:	Not reported
Quantity:	200
Units:	P - Pounds
Number of Containers:	1
Container Type:	TT - Cargo tank, tank trucks
Handling Method:	T Chemical, physical, or biological treatment.
Specific Gravity:	1
Waste Code:	D008
Waste Code 1_2:	Not reported
Waste Code 1_3:	Not reported
Waste Code 1_4:	Not reported
Waste Code 1_5:	Not reported
Waste Code 1_6:	Not reported

D44 **COMMERCIAL VEHICLE** **NY Spills** **S108763701**
NNW **WESTCHESTER AND BROAD ST** **N/A**
< 1/8 **PORT CHESTER, NY**
0.055 mi.
292 ft. **Site 2 of 6 in cluster D**

Relative:
Higher

Actual:
36 ft.

SPILLS:

Name:	COMMERCIAL VEHICLE
Address:	WESTCHESTER AND BROAD ST
City,State,Zip:	PORT CHESTER, NY
Spill Number/Closed Date:	0705545 / 2008-11-17
Facility ID:	0705545
Facility Type:	ER
DER Facility ID:	335274
Site ID:	385878
DEC Region:	3
Spill Cause:	Deliberate
Spill Class:	B3
SWIS:	6048
Spill Date:	2007-08-14
Investigator:	jbodee
Referred To:	Not reported
Reported to Dept:	2007-08-14
CID:	78
Water Affected:	Not reported
Spill Source:	Commercial Vehicle
Spill Notifier:	Health Department
Cleanup Ceased:	Not reported
Cleanup Meets Std:	True
Last Inspection:	2007-08-15
Recommended Penalty:	False
UST Trust:	False
Remediation Phase:	0
Date Entered In Computer:	2007-08-15
Spill Record Last Update:	2008-11-17
Spiller Name:	Not reported

COMMERCIAL VEHICLE (Continued) **S108763701**

Spiller Company: UNKNOWN]
Spiller Address: Not reported
Spiller Company: 001
Contact Name: SEBASTIAN BIMONTE
DEC Memo: "SPOKE WITH SEBASTIAN. OIL WAS DUMPED INTO DRAIN IN THE MIDDLE OF THE YARD THAT DISCHARGED TO THE STREET. CLEAN UP COMPELTED WITH SPEEDI-DRI BY F.D. WCHD WILL FOLLOW UP."
Remarks: "SOY OIL. TRUCKER DUMPED INTO DRAIN NOT KNOWING IT WAS THE SEWER. TRUCKER IS BEING CONTACTED BY CALLER TO CONFIRM FOR SURE."

All Materials:
Site ID: 385878
Operable Unit ID: 1143136
Operable Unit: 01
Material ID: 2133397
Material Code: 0065A
Material Name: unknown non-petro/non-haz material
Case No.: Not reported
Material FA: Other
Quantity: 100.00
Units: G
Recovered: 100.00
Oxygenate: Not reported

C45 **UNDER THE STREET** **NY Spills** **S105056430**
East **WESTCHESTER AVE/ABENGROGH** **N/A**
< 1/8 **PORT CHESTER, NY**
0.058 mi.
305 ft. **Site 4 of 18 in cluster C**

Relative:
Lower

Actual:
13 ft.

SPILLS:
Name: UNDER THE STREET
Address: WESTCHESTER AVE/ABENGROGH
City,State,Zip: PORT CHESTER, NY
Spill Number/Closed Date: 0100375 / 2001-08-06
Facility ID: 0100375
Facility Type: ER
DER Facility ID: 76550
Site ID: 83119
DEC Region: 3
Spill Cause: Unknown
Spill Class: C3
SWIS: 6000
Spill Date: 2001-04-10
Investigator: tdghiosa
Referred To: Not reported
Reported to Dept: 2001-04-10
CID: 397
Water Affected: Not reported
Spill Source: Unknown
Spill Notifier: Other
Cleanup Ceased: Not reported
Cleanup Meets Std: True
Last Inspection: Not reported
Recommended Penalty: False
UST Trust: False
Remediation Phase: 0

UNDER THE STREET (Continued) **S105056430**

Date Entered In Computer:	2001-04-10
Spill Record Last Update:	2002-02-07
Spiller Name:	UNK
Spiller Company:	BARRIER MOTOR FUELS
Spiller Address:	184 WEST MAIN STREET
Spiller Company:	001
Contact Name:	CALLER
DEC Memo:	"Prior to Sept, 2004 data translation this spill Lead_DEC Field was GHIOSAY 08/06/2001 REMEDIAL ACTION REPORT RECEIVED FROM JM SORGE, INC. DOCUMENTING SPILL CLEANUP. 165.79 TONS OF KEROSENE CONTAMINATED SOIL WERE EXCAVATED & DISPOSED. NO FURTHER ACTION."
Remarks:	"CALLER STATES THAT SHE BELIEVES THAT IT IS AN OLD SPILL POSS OVER 10 YEARS. UNK WHO CAUSED THE SPILL AND SHE WASN'T SURE IF IT WAS GASOLINE THAT WAS SPILLED. SAMPLE OF SOIL WAS TAKEN AND SOIL IS GOING TO BE STOCKPILED."

All Materials:

Site ID:	83119
Operable Unit ID:	838930
Operable Unit:	01
Material ID:	536088
Material Code:	0009
Material Name:	gasoline
Case No.:	Not reported
Material FA:	Petroleum
Quantity:	.00
Units:	G
Recovered:	.00
Oxygenate:	Not reported

C46 **SPILL NUMBER 0106163** **NY LTANKS** **S105135136**
East **DON BOSCO PLACE** **N/A**
< 1/8 **PORT CHESTER, NY**
0.058 mi.
305 ft. **Site 5 of 18 in cluster C**

Relative:
Lower

Actual:
13 ft.

LTANKS:

Name:	SPILL NUMBER 0106163
Address:	DON BOSCO PLACE
City,State,Zip:	PORT CHESTER, NY
Spill Number/Closed Date:	0106163 / 2002-03-20
Facility ID:	0106163
Site ID:	155361
Spill Date:	2001-09-05
Spill Cause:	Tank Failure
Spill Source:	Commercial/Industrial
Spill Class:	C3
Cleanup Ceased:	Not reported
SWIS:	6000
Investigator:	tdghiosa
Referred To:	Not reported
Reported to Dept:	2001-09-10
CID:	322
Water Affected:	Not reported
Spill Notifier:	Other
Last Inspection:	Not reported
Recommended Penalty:	False

SPILL NUMBER 0106163 (Continued) **S105135136**

Meets Standard:	False
UST Involvement:	False
Remediation Phase:	0
Date Entered In Computer:	2001-09-10
Spill Record Last Update:	2002-03-20
Spiller Name:	Not reported
Spiller Company:	APPROX 120FT. SO OF WESTC
Spiller Address:	HEST AVE & DON BOSCO PL
Spiller County:	001
Spiller Contact:	Not reported
Spiller Phone:	Not reported
Spiller Extention:	Not reported
DEC Region:	3
DER Facility ID:	131602
DEC Memo:	"Prior to Sept, 2004 data translation this spill Lead_DEC Field was GHIOSAY 09/10/2001 1000 GALLON TANK REMOVED. SLUDGE REMOVED. CONCRETE AREA REMOVED AND STAINED SOIL BENEATH THE CONCRETE. POST EXCAVATION SAMPLES COLLECTED; RESULTS PENDING. 12/20/02 REMEDIAL ACTION REPORT SUBMITTED BY JM SORGE. BASED ON THE INFORMATION CONTAINED IN THAT REPORT, NO FURTHER ACTION IS REQUIRED. NFA"
Remarks:	"during tank removal - tank split open dumping a watery sludge from tank into concrete area - some cracks in concrete allowed sludge to go to soil - most of sludge removed "

All Materials:

Site ID:	155361
Operable Unit ID:	844521
Operable Unit:	01
Material ID:	531040
Material Code:	0001A
Material Name:	#2 fuel oil
Case No.:	Not reported
Material FA:	Petroleum
Quantity:	.00
Units:	G
Recovered:	.00
Oxygenate:	Not reported

D47 **PORT CHESTER METRO STATION** **NY Spills** **S116155944**
NNW **3 BROAD ST** **N/A**
< 1/8 **PORT CHESTER, NY**
0.058 mi.
306 ft. **Site 3 of 6 in cluster D**

Relative:
Higher

Actual:
35 ft.

SPILLS:

Name:	PORT CHESTER METRO STATION
Address:	3 BROAD ST
City,State,Zip:	PORT CHESTER, NY
Spill Number/Closed Date:	1309754 / 2014-01-08
Facility ID:	1309754
Facility Type:	ER
DER Facility ID:	445610
Site ID:	490568
DEC Region:	3
Spill Cause:	Equipment Failure
Spill Class:	D4
SWIS:	6048

PORT CHESTER METRO STATION (Continued) **S116155944**

Spill Date:	2014-01-08
Investigator:	MBMASTRO
Referred To:	Not reported
Reported to Dept:	2014-01-08
CID:	Not reported
Water Affected:	Not reported
Spill Source:	Commercial Vehicle
Spill Notifier:	Responsible Party
Cleanup Ceased:	Not reported
Cleanup Meets Std:	False
Last Inspection:	Not reported
Recommended Penalty:	False
UST Trust:	False
Remediation Phase:	0
Date Entered In Computer:	2014-01-08
Spill Record Last Update:	2014-01-08
Spiller Name:	Not reported
Spiller Company:	METRO NORTH
Spiller Address:	Not reported
Spiller Company:	999
Contact Name:	SARA GIANAZZA
DEC Memo:	"Spill was in the parking lot, all on pavement, no soil or waterways, being cleaned up now. NFA...mm"
Remarks:	"cleanup in progress"

All Materials:

Site ID:	490568
Operable Unit ID:	1240129
Operable Unit:	01
Material ID:	2240226
Material Code:	0010
Material Name:	hydraulic oil
Case No.:	Not reported
Material FA:	Petroleum
Quantity:	20.00
Units:	G
Recovered:	Not reported
Oxygenate:	Not reported

E48 **EVERYDAY CLEANERS** **NY LTANKS** **S110246544**
South **45 SO. MAIN ST.** **NY DRYCLEANERS** **N/A**
< 1/8 **PORT CHESTER, NY 10573**
0.058 mi.
308 ft. **Site 1 of 4 in cluster E**

Relative:
Lower

Actual:
14 ft.

LTANKS:

Name:	DRY CLEANERS
Address:	45 SOUTH MAIN STREET
City,State,Zip:	PORT CHESTER, NY
Spill Number/Closed Date:	9407697 / 1994-09-14
Facility ID:	9407697
Site ID:	92652
Spill Date:	1994-09-09
Spill Cause:	Tank Overfill
Spill Source:	Commercial/Industrial
Spill Class:	C3
Cleanup Ceased:	1994-09-14

EVERYDAY CLEANERS (Continued) **S110246544**

SWIS:	6000
Investigator:	tdghiosa
Referred To:	Not reported
Reported to Dept:	1994-09-09
CID:	Not reported
Water Affected:	Not reported
Spill Notifier:	Responsible Party
Last Inspection:	Not reported
Recommended Penalty:	False
Meets Standard:	False
UST Involvement:	False
Remediation Phase:	0
Date Entered In Computer:	1994-09-14
Spill Record Last Update:	2001-01-22
Spiller Name:	Not reported
Spiller Company:	Westmore Fuel
Spiller Address:	Not reported
Spiller County:	999
Spiller Contact:	Not reported
Spiller Phone:	Not reported
Spiller Extention:	Not reported
DEC Region:	3
DER Facility ID:	83200
DEC Memo:	"Prior to Sept, 2004 data translation this spill Lead_DEC Field was GHIOSAY "
Remarks:	"CONCRETE BASEMENT FLOOR USED SPEEDI-DRI TO CLEANUP"

All Materials:

Site ID:	92652
Operable Unit ID:	1001939
Operable Unit:	01
Material ID:	380697
Material Code:	0001A
Material Name:	#2 fuel oil
Case No.:	Not reported
Material FA:	Petroleum
Quantity:	7.00
Units:	G
Recovered:	.00
Oxygenate:	Not reported

DRYCLEANERS:

Name:	EVERYDAY CLEANERS
Address:	45 SO. MAIN ST.
City,State,Zip:	PORT CHESTER, NY 10573
Facility ID:	3-5548-00241
Phone Number:	NOT LISTED
Region:	Not reported
Registration Effective Date:	N/A
Inspection Date:	2010-06-09 00:00:00
Install Date:	68/09
Expiration Date:	Not reported
Removal Date:	Not reported
Drop Shop:	Not reported
Shutdown:	Y
Alternate Solvent:	Not reported

EVERYDAY CLEANERS (Continued) **S110246544**

Current Business: Not reported

E49 **EVERYDAY CLEANERS** **EDR Hist Cleaner** **1018614788**
South **45 SOUTH MAIN STREET** **N/A**
< 1/8 **PORT CHESTER, NY 10573**
0.058 mi.
308 ft. **Site 2 of 4 in cluster E**

Relative: EDR Hist Cleaner
Lower
Actual:
14 ft.

Year:	Name:	Type:
1969	EVERYDAY CLEANERS	Drycleaning Plants, Except Rugs
1970	EVERYDAY CLEANERS	Drycleaning Plants, Except Rugs
1971	EVERYDAY CLEANERS	Drycleaning Plants, Except Rugs
1978	EVERYDAY CLEANERS	Drycleaning Plants, Except Rugs
1979	EVERYDAY CLEANERS	Drycleaning Plants, Except Rugs
1980	EVERYDAY CLEANERS	Drycleaning Plants, Except Rugs
1982	EVERYDAY CLEANERS	Drycleaning Plants, Except Rugs
1983	EVERYDAY CLEANERS	Drycleaning Plants, Except Rugs
1985	EVERYDAY CLEANERS	Drycleaning Plants, Except Rugs
1986	EVERYDAY CLEANERS	Drycleaning Plants, Except Rugs
1987	EVERYDAY CLEANERS	Drycleaning Plants, Except Rugs
1988	EVERYDAY CLEANERS	Drycleaning Plants, Except Rugs
1989	EVERYDAY CLEANERS	Garment Pressing And Cleaners' Agents
1990	EVERYDAY CLEANERS	Garment Pressing And Cleaners' Agents
1991	EVERYDAY CLEANERS	Garment Pressing And Cleaners' Agents
1992	EVERYDAY CLEANERS	Garment Pressing And Cleaners' Agents
1993	EVERYDAY CLEANERS	Garment Pressing And Cleaners' Agents
1994	EVERYDAY CLEANERS	Garment Pressing And Cleaners' Agents
1995	EVERYDAY CLEANERS	Garment Pressing And Cleaners' Agents

E50 **EVERYDAY CLEANERS** **RCRA NonGen / NLR** **1000372807**
South **45 S MAIN ST** **FINDS** **NYD075439158**
< 1/8 **PORT CHESTER, NY 10573** **ECHO**
0.058 mi. **NY MANIFEST**
308 ft. **Site 3 of 4 in cluster E**

Relative: RCRA NonGen / NLR:
Lower
Actual:
14 ft.

Date Form Received by Agency:		2007-01-01 00:00:00.0
Handler Name:	EVERYDAY CLEANERS	
Handler Address:		45 S MAIN ST
Handler City,State,Zip:		PORT CHESTER, NY 10573-4616
EPA ID:		NYD075439158
Contact Name:		Not reported
Contact Address:		S MAIN ST
Contact City,State,Zip:		PORT CHESTER, NY 10573
Contact Telephone:		Not reported
Contact Fax:		Not reported
Contact Email:		Not reported
Contact Title:		Not reported
EPA Region:		02
Land Type:		Not reported
Federal Waste Generator Description:		Not a generator, verified
Non-Notifier:		Not reported
Biennial Report Cycle:		Not reported
Accessibility:		Not reported

EVERYDAY CLEANERS (Continued) **1000372807**

Active Site Indicator:	Not reported
State District Owner:	NY
State District:	NYSDEC R3
Mailing Address:	S MAIN ST
Mailing City,State,Zip:	PORT CHESTER, NY 10573
Owner Name:	OWNERNAME
Owner Type:	Private
Operator Name:	OWNERNAME
Operator Type:	Private
Short-Term Generator Activity:	No
Importer Activity:	No
Mixed Waste Generator:	No
Transporter Activity:	No
Transfer Facility Activity:	No
Recycler Activity with Storage:	No
Small Quantity On-Site Burner Exemption:	No
Smelting Melting and Refining Furnace Exemption:	No
Underground Injection Control:	No
Off-Site Waste Receipt:	No
Universal Waste Indicator:	No
Universal Waste Destination Facility:	No
Federal Universal Waste:	No
Active Site Fed-Reg Treatment Storage and Disposal Facility:	Not reported
Active Site Converter Treatment storage and Disposal Facility:	Not reported
Active Site State-Reg Treatment Storage and Disposal Facility:	Not reported
Active Site State-Reg Handler:	---
Federal Facility Indicator:	Not reported
Hazardous Secondary Material Indicator:	NN
Sub-Part K Indicator:	Not reported
Commercial TSD Indicator:	No
Treatment Storage and Disposal Type:	Not reported
2018 GPRA Permit Baseline:	Not on the Baseline
2018 GPRA Renewals Baseline:	Not on the Baseline
Permit Renewals Workload Universe:	Not reported
Permit Workload Universe:	Not reported
Permit Progress Universe:	Not reported
Post-Closure Workload Universe:	Not reported
Closure Workload Universe:	Not reported
202 GPRA Corrective Action Baseline:	No
Corrective Action Workload Universe:	No
Subject to Corrective Action Universe:	No
Non-TSDFs Where RCRA CA has Been Imposed Universe:	No
TSDFs Potentially Subject to CA Under 3004 (u)/(v) Universe:	No
TSDFs Only Subject to CA under Discretionary Auth Universe:	No
Corrective Action Priority Ranking:	No NCAPS ranking
Environmental Control Indicator:	No
Institutional Control Indicator:	No
Human Exposure Controls Indicator:	N/A
Groundwater Controls Indicator:	N/A
Operating TSDF Universe:	Not reported
Full Enforcement Universe:	Not reported
Significant Non-Complier Universe:	No
Unaddressed Significant Non-Complier Universe:	No
Addressed Significant Non-Complier Universe:	No
Significant Non-Complier With a Compliance Schedule Universe:	No
Financial Assurance Required:	Not reported
Handler Date of Last Change:	2015-04-14 00:00:00.0

EVERYDAY CLEANERS (Continued) **1000372807**

Recognized Trader-Importer:	No
Recognized Trader-Exporter:	No
Importer of Spent Lead Acid Batteries:	No
Exporter of Spent Lead Acid Batteries:	No
Recycler Activity Without Storage:	Not reported
Manifest Broker:	Not reported
Sub-Part P Indicator:	Not reported

Hazardous Waste Summary:

Waste Code:	F002
Waste Description:	THE FOLLOWING SPENT HALOGENATED SOLVENTS: TETRACHLOROETHYLENE, METHYLENE CHLORIDE, TRICHLOROETHYLENE, 1,1,1-TRICHLOROETHANE, CHLOROBENZENE, 1,1,2-TRICHLORO-1,2,2-TRIFLUOROETHANE, ORTHO-DICHLOROBENZENE, TRICHLOROFLUOROMETHANE, AND 1,1,2, TRICHLOROETHANE; ALL SPENT SOLVENT MIXTURES/BLENDS CONTAINING, BEFORE USE, A TOTAL OF TEN PERCENT OR MORE (BY VOLUME) OF ONE OR MORE OF THE ABOVE HALOGENATED SOLVENTS OR THOSE SOLVENTS LISTED IN F001, F004, AND F005; AND STILL BOTTOMS FROM THE RECOVERY OF THESE SPENT SOLVENTS AND SPENT SOLVENT MIXTURES.

Handler - Owner Operator:

Owner/Operator Indicator:	Operator
Owner/Operator Name:	OWNERNAME
Legal Status:	Private
Date Became Current:	Not reported
Date Ended Current:	Not reported
Owner/Operator Address:	NOT REQUIRED
Owner/Operator City,State,Zip:	NOT REQUIRED, WY 99999
Owner/Operator Telephone:	212-555-1212
Owner/Operator Telephone Ext:	Not reported
Owner/Operator Fax:	Not reported
Owner/Operator Email:	Not reported

Owner/Operator Indicator:	Owner
Owner/Operator Name:	OWNERNAME
Legal Status:	Private
Date Became Current:	Not reported
Date Ended Current:	Not reported
Owner/Operator Address:	NOT REQUIRED
Owner/Operator City,State,Zip:	NOT REQUIRED, WY 99999
Owner/Operator Telephone:	212-555-1212
Owner/Operator Telephone Ext:	Not reported
Owner/Operator Fax:	Not reported
Owner/Operator Email:	Not reported

Owner/Operator Indicator:	Owner
Owner/Operator Name:	OWNERNAME
Legal Status:	Private
Date Became Current:	Not reported
Date Ended Current:	Not reported
Owner/Operator Address:	NOT REQUIRED
Owner/Operator City,State,Zip:	NOT REQUIRED, WY 99999
Owner/Operator Telephone:	212-555-1212
Owner/Operator Telephone Ext:	Not reported
Owner/Operator Fax:	Not reported

EVERYDAY CLEANERS (Continued) **1000372807**

Owner/Operator Email: Not reported

Historic Generators:

Receive Date: 1999-07-08 00:00:00.0
Handler Name: EVERYDAY CLEANERS
Federal Waste Generator Description: Not a generator, verified
State District Owner: NY
Large Quantity Handler of Universal Waste: No
Recognized Trader Importer: No
Recognized Trader Exporter: No
Spent Lead Acid Battery Importer: No
Spent Lead Acid Battery Exporter: No
Current Record: No
Non Storage Recycler Activity: Not reported
Electronic Manifest Broker: Not reported

Receive Date: 2006-01-01 00:00:00.0
Handler Name: EVERYDAY CLEANERS
Federal Waste Generator Description: Not a generator, verified
State District Owner: NY
Large Quantity Handler of Universal Waste: No
Recognized Trader Importer: No
Recognized Trader Exporter: No
Spent Lead Acid Battery Importer: No
Spent Lead Acid Battery Exporter: No
Current Record: No
Non Storage Recycler Activity: Not reported
Electronic Manifest Broker: Not reported

Receive Date: 2007-01-01 00:00:00.0
Handler Name: EVERYDAY CLEANERS
Federal Waste Generator Description: Not a generator, verified
State District Owner: NY
Large Quantity Handler of Universal Waste: No
Recognized Trader Importer: No
Recognized Trader Exporter: No
Spent Lead Acid Battery Importer: No
Spent Lead Acid Battery Exporter: No
Current Record: Yes
Non Storage Recycler Activity: Not reported
Electronic Manifest Broker: Not reported

Receive Date: 1985-05-01 00:00:00.0
Handler Name: EVERYDAY CLEANERS
Federal Waste Generator Description: Large Quantity Generator
State District Owner: NY
Large Quantity Handler of Universal Waste: No
Recognized Trader Importer: No
Recognized Trader Exporter: No
Spent Lead Acid Battery Importer: No
Spent Lead Acid Battery Exporter: No
Current Record: No
Non Storage Recycler Activity: Not reported
Electronic Manifest Broker: Not reported

List of NAICS Codes and Descriptions:

EVERYDAY CLEANERS (Continued) **1000372807**

NAICS Codes: No NAICS Codes Found

Facility Has Received Notices of Violations:
Violations: No Violations Found

Evaluation Action Summary:
Evaluations: No Evaluations Found

FINDS:
Registry ID: 110004368657

Click Here:

Environmental Interest/Information System:
RCRAInfo is a national information system that supports the Resource Conservation and Recovery Act (RCRA) program through the tracking of events and activities related to facilities that generate, transport, and treat, store, or dispose of hazardous waste. RCRAInfo allows RCRA program staff to track the notification, permit, compliance, and corrective action activities required under RCRA.
FIS (New York - Facility Information System) is New York's Department of Environmental Conservation (DEC) information system for tracking environmental facility information found across the State.

Click this hyperlink while viewing on your computer to access additional FINDS: detail in the EDR Site Report.

ECHO:

Envid:	1000372807
Registry ID:	110004368657
DFR URL:	http://echo.epa.gov/detailed-facility-report?fid=110004368657
Name:	EVERYDAY CLEANERS
Address:	45 S MAIN ST
City,State,Zip:	PORT CHESTER, NY 10573

NY MANIFEST:

Name:	EVERYDAY CLEANERS
Address:	45 S MAIN ST
City,State,Zip:	PORT CHESTER, NY 10573-4616
Country:	USA
EPA ID:	NYD075439158
Facility Status:	Not reported
Location Address 1:	45 SOUTH MAIN STREET
Code:	BP
Location Address 2:	Not reported
Total Tanks:	Not reported
Location City:	PORT CHESTER
Location State:	NY
Location Zip:	10573
Location Zip 4:	Not reported

NY MANIFEST:

EPAID:	NYD075439158
Mailing Name:	EVERYDAY CLEANERS
Mailing Contact:	EVERYDAY CLEANERS
Mailing Address 1:	45 SOUTH MAIN STREET

EVERYDAY CLEANERS (Continued) **1000372807**

Mailing Address 2:	Not reported
Mailing City:	PORT CHESTER
Mailing State:	NY
Mailing Zip:	10573
Mailing Zip 4:	Not reported
Mailing Country:	USA
Mailing Phone:	9149394871

NY MANIFEST:

Document ID:	NYC3545111
Manifest Status:	C
seq:	Not reported
Year:	1995
Trans1 State ID:	GP2381NY
Trans2 State ID:	Not reported
Generator Ship Date:	04/26/1995
Trans1 Recv Date:	04/26/1995
Trans2 Recv Date:	/ /
TSD Site Recv Date:	04/26/1995
Part A Recv Date:	05/04/1995
Part B Recv Date:	05/04/1995
Generator EPA ID:	NYD075439158
Trans1 EPA ID:	ILD984908202
Trans2 EPA ID:	Not reported
TSDF ID 1:	NYD000708172
TSDF ID 2:	Not reported
Manifest Tracking Number:	Not reported
Import Indicator:	Not reported
Export Indicator:	Not reported
Discr Quantity Indicator:	Not reported
Discr Type Indicator:	Not reported
Discr Residue Indicator:	Not reported
Discr Partial Reject Indicator:	Not reported
Discr Full Reject Indicator:	Not reported
Manifest Ref Number:	Not reported
Alt Facility RCRA ID:	Not reported
Alt Facility Sign Date:	Not reported
MGMT Method Type Code:	Not reported
Waste Code:	F002 - HALO SOLV + STILL BOTTOMS FM REC OF SOLV
Waste Code:	Not reported
Waste Code:	Not reported
Waste Code:	Not reported
Waste Code:	Not reported
Waste Code:	Not reported
Quantity:	00195
Units:	P - Pounds
Number of Containers:	001
Container Type:	DF - Fiberboard or plastic drums (glass)
Handling Method:	B Incineration, heat recovery, burning.
Specific Gravity:	100

C51 NE < 1/8 0.059 mi. 309 ft. | **KAPLAN**
36 MAIN ST
PORT CHESTER, NY

Site 6 of 18 in cluster C

NY Spills | **S102105602**
N/A

Relative: Lower

Actual: 16 ft.

SPILLS:

Name:	KAPLAN
Address:	36 MAIN ST
City,State,Zip:	PORT CHESTER, NY
Spill Number/Closed Date:	8607101 / 1987-03-25
Facility ID:	8607101
Facility Type:	ER
DER Facility ID:	208803
Site ID:	254910
DEC Region:	3
Spill Cause:	Unknown
Spill Class:	Not reported
SWIS:	6000
Spill Date:	1987-02-20
Investigator:	WCHD
Referred To:	Westchester Cnty Health Dept
Reported to Dept:	1987-02-20
CID:	Not reported
Water Affected:	Not reported
Spill Source:	Unknown
Spill Notifier:	Affected Persons
Cleanup Ceased:	1987-03-25
Cleanup Meets Std:	True
Last Inspection:	1987-03-25
Recommended Penalty:	False
UST Trust:	False
Remediation Phase:	0
Date Entered In Computer:	1987-02-25
Spill Record Last Update:	1987-03-25
Spiller Name:	Not reported
Spiller Company:	UNKNOWN
Spiller Address:	Not reported
Spiller Company:	999
Contact Name:	Not reported
DEC Memo:	""
Remarks:	"VAPORS IN BUILDING"

All Materials:

Site ID:	254910
Operable Unit ID:	904700
Operable Unit:	01
Material ID:	472633
Material Code:	0009
Material Name:	gasoline
Case No.:	Not reported
Material FA:	Petroleum
Quantity:	.00
Units:	Not reported
Recovered:	.00
Oxygenate:	Not reported

F52	**CON EDISON**	**RCRA NonGen / NLR**	**1019902303**
WSW	**33 NEW BROAD ST**	**FINDS**	**NYP004772133**
< 1/8	**PORT CHESTER, NY 10573**	**ECHO**	
0.059 mi.			
310 ft.	**Site 1 of 8 in cluster F**		

Relative:
Higher

Actual:
39 ft.

RCRA NonGen / NLR:

Date Form Received by Agency:		2015-05-22 00:00:00.0
Handler Name:	CON EDISON	
Handler Address:		33 NEW BROAD ST
Handler City,State,Zip:		PORT CHESTER, NY 10573
EPA ID:		NYP004772133
Contact Name:		THOMAS TEELING
Contact Address:		Not reported
Contact City,State,Zip:		Not reported
Contact Telephone:		212-460-3770
Contact Fax:		Not reported
Contact Email:		Not reported
Contact Title:		Not reported
EPA Region:		02
Land Type:		Private
Federal Waste Generator Description:		Not a generator, verified
Non-Notifier:		Not reported
Biennial Report Cycle:		Not reported
Accessibility:		Not reported
Active Site Indicator:		Not reported
State District Owner:		NY
State District:		NYSDEC R2
Mailing Address:		IRVING PL 15TH FL NE
Mailing City,State,Zip:		NEW YORK, NY 10003
Owner Name:		Not reported
Owner Type:		Not reported
Operator Name:		Not reported
Operator Type:		Not reported
Short-Term Generator Activity:		No
Importer Activity:		No
Mixed Waste Generator:		No
Transporter Activity:		No
Transfer Facility Activity:		No
Recycler Activity with Storage:		No
Small Quantity On-Site Burner Exemption:		No
Smelting Melting and Refining Furnace Exemption:		No
Underground Injection Control:		No
Off-Site Waste Receipt:		No
Universal Waste Indicator:		No
Universal Waste Destination Facility:		No
Federal Universal Waste:		No
Active Site Fed-Reg Treatment Storage and Disposal Facility:		Not reported
Active Site Converter Treatment storage and Disposal Facility:		Not reported
Active Site State-Reg Treatment Storage and Disposal Facility:		Not reported
Active Site State-Reg Handler:		---
Federal Facility Indicator:		Not reported
Hazardous Secondary Material Indicator:		NN
Sub-Part K Indicator:		Not reported
Commercial TSD Indicator:		No
Treatment Storage and Disposal Type:		Not reported
2018 GPRA Permit Baseline:		Not on the Baseline
2018 GPRA Renewals Baseline:		Not on the Baseline
Permit Renewals Workload Universe:		Not reported

CON EDISON (Continued) **1019902303**

Permit Workload Universe:	Not reported
Permit Progress Universe:	Not reported
Post-Closure Workload Universe:	Not reported
Closure Workload Universe:	Not reported
202 GPRA Corrective Action Baseline:	No
Corrective Action Workload Universe:	No
Subject to Corrective Action Universe:	No
Non-TSDFs Where RCRA CA has Been Imposed Universe:	No
TSDFs Potentially Subject to CA Under 3004 (u)/(v) Universe:	No
TSDFs Only Subject to CA under Discretionary Auth Universe:	No
Corrective Action Priority Ranking:	No NCAPS ranking
Environmental Control Indicator:	No
Institutional Control Indicator:	No
Human Exposure Controls Indicator:	N/A
Groundwater Controls Indicator:	N/A
Operating TSDF Universe:	Not reported
Full Enforcement Universe:	Not reported
Significant Non-Complier Universe:	No
Unaddressed Significant Non-Complier Universe:	No
Addressed Significant Non-Complier Universe:	No
Significant Non-Complier With a Compliance Schedule Universe:	No
Financial Assurance Required:	Not reported
Handler Date of Last Change:	2016-09-09 13:09:22.0
Recognized Trader-Importer:	No
Recognized Trader-Exporter:	No
Importer of Spent Lead Acid Batteries:	No
Exporter of Spent Lead Acid Batteries:	No
Recycler Activity Without Storage:	Not reported
Manifest Broker:	Not reported
Sub-Part P Indicator:	Not reported

Historic Generators:

Receive Date:	2015-05-22 00:00:00.0
Handler Name: CON EDISON	
Federal Waste Generator Description:	Large Quantity Generator
State District Owner:	NY
Large Quantity Handler of Universal Waste:	No
Recognized Trader Importer:	No
Recognized Trader Exporter:	No
Spent Lead Acid Battery Importer:	No
Spent Lead Acid Battery Exporter:	No
Current Record:	No
Non Storage Recycler Activity:	Not reported
Electronic Manifest Broker:	Not reported

Receive Date:	2015-05-22 00:00:00.0
Handler Name: CON EDISON	
Federal Waste Generator Description:	Not a generator, verified
State District Owner:	NY
Large Quantity Handler of Universal Waste:	No
Recognized Trader Importer:	No
Recognized Trader Exporter:	No
Spent Lead Acid Battery Importer:	No
Spent Lead Acid Battery Exporter:	No
Current Record:	Yes
Non Storage Recycler Activity:	Not reported

CON EDISON (Continued) **1019902303**

Electronic Manifest Broker: Not reported

List of NAICS Codes and Descriptions:
NAICS Codes: No NAICS Codes Found

Facility Has Received Notices of Violations:
Violations: No Violations Found

Evaluation Action Summary:
Evaluations: No Evaluations Found

FINDS:
Registry ID: 110069681491

Click Here:

Environmental Interest/Information System:
RCRAInfo is a national information system that supports the Resource Conservation and Recovery Act (RCRA) program through the tracking of events and activities related to facilities that generate, transport, and treat, store, or dispose of hazardous waste. RCRAInfo allows RCRA program staff to track the notification, permit, compliance, and corrective action activities required under RCRA.

Click this hyperlink while viewing on your computer to access additional FINDS: detail in the EDR Site Report.

ECHO:

Envid:	1019902303
Registry ID:	110069681491
DFR URL:	http://echo.epa.gov/detailed-facility-report?fid=110069681491
Name:	CON EDISON
Address:	33 NEW BROAD ST
City,State,Zip:	PORT CHESTER, NY 10573

F53 **CON EDISON** **NJ MANIFEST** **S120670849**
WSW **33 NEW BROAD ST** **N/A**
< 1/8 **PORT CHESTER, NY 10573**
0.059 mi.
310 ft. **Site 2 of 8 in cluster F**

Relative:
Higher

Actual:
39 ft.

NJ MANIFEST:

EPA Id:	NYP004772133
Mail Address:	IRVING PL 15TH FL NE
Mail City/State/Zip:	NEW YORK, NY 10003
Facility Phone:	Not reported
Emergency Phone:	Not reported
Contact:	THOMAS TEELING
Comments:	Not reported
SIC Code:	Not reported
County:	NY119
Municipal:	Not reported
Previous EPA Id:	Not reported
Gen Flag:	Not reported
Trans Flag:	Not reported
TSDF Flag:	Not reported

CON EDISON (Continued) **S120670849**

Name Change: Not reported
Date Change: Not reported

Manifest:
Manifest Number: 014454033JJK
EPA ID: NYP004772133
Date Shipped: 4/21/2015
TSDF EPA ID: NJD002200046
Transporter EPA ID: NYD006982359
Transporter 2 EPA ID: Not reported
Transporter 3 EPA ID: Not reported
Transporter 4 EPA ID: Not reported
Transporter 5 EPA ID: Not reported
Transporter 6 EPA ID: Not reported
Transporter 7 EPA ID: Not reported
Transporter 8 EPA ID: Not reported
Transporter 9 EPA ID: Not reported
Transporter 10 EPA ID: Not reported
Date Trans1 Transported Waste: Not reported
Date Trans2 Transported Waste: Not reported
Date Trans3 Transported Waste: Not reported
Date Trans4 Transported Waste: Not reported
Date Trans5 Transported Waste: Not reported
Date Trans6 Transported Waste: Not reported
Date Trans7 Transported Waste: Not reported
Date Trans8 Transported Waste: Not reported
Date Trans9 Transported Waste: Not reported
Date Trans10 Transported Waste: Not reported
Date TSDF Received Waste: Not reported
TSDF EPA Facility Name: Not reported
QTY Units: Not reported
Transporter SEQ ID: Not reported
Transporter-1 Date: Not reported
Waste SEQ ID: Not reported
Waste Type Code 2: Not reported
Waste Type Code 3: Not reported
Waste Type Code 4: Not reported
Waste Type Code 5: Not reported
Waste Type Code 6: Not reported
Date Accepted: Not reported
Manifest Discrepancy Type: Not reported
Data Entry Number: Not reported
Was Load Rejected: NEW YORK, NY 10003
Reason Load Was Rejected: Not reported

F54 **PREMIER MICROWAVE CORP** **RCRA NonGen / NLR** **1000693480**
WSW **33 NEW BROAD ST MAIN FLOOR** **NY MANIFEST** **NYD986991727**
< 1/8 **PORTCHESTER, NY 10573**
0.059 mi.
310 ft. **Site 3 of 8 in cluster F**

Relative:
Higher

Actual:
39 ft.

RCRA NonGen / NLR:
Date Form Received by Agency: 2007-01-01 00:00:00.0
Handler Name: PREMIER MICROWAVE CORP
Handler Address: 33 NEW BROAD ST MAIN FLOOR
Handler City,State,Zip: PORTCHESTER, NY 10573-4693

PREMIER MICROWAVE CORP (Continued) **1000693480**

EPA ID:	NYD986991727
Contact Name:	IRVING GROSS
Contact Address:	NEW BROAD ST MAIN FLOOR
Contact City,State,Zip:	PORTCHESTER, NY 10573-4693
Contact Telephone:	914-939-8900
Contact Fax:	Not reported
Contact Email:	Not reported
Contact Title:	Not reported
EPA Region:	02
Land Type:	Private
Federal Waste Generator Description:	Not a generator, verified
Non-Notifier:	Not reported
Biennial Report Cycle:	Not reported
Accessibility:	Not reported
Active Site Indicator:	Not reported
State District Owner:	NY
State District:	NYSDEC R3
Mailing Address:	NEW BROAD ST MAIN FLOOR
Mailing City,State,Zip:	PORTCHESTER, NY 10573-4693
Owner Name:	THE BLANFERB GROUP
Owner Type:	Private
Operator Name:	THE BLANFERB GROUP
Operator Type:	Private
Short-Term Generator Activity:	No
Importer Activity:	No
Mixed Waste Generator:	No
Transporter Activity:	No
Transfer Facility Activity:	No
Recycler Activity with Storage:	No
Small Quantity On-Site Burner Exemption:	No
Smelting Melting and Refining Furnace Exemption:	No
Underground Injection Control:	No
Off-Site Waste Receipt:	No
Universal Waste Indicator:	No
Universal Waste Destination Facility:	No
Federal Universal Waste:	No
Active Site Fed-Reg Treatment Storage and Disposal Facility:	Not reported
Active Site Converter Treatment storage and Disposal Facility:	Not reported
Active Site State-Reg Treatment Storage and Disposal Facility:	Not reported
Active Site State-Reg Handler:	---
Federal Facility Indicator:	Not reported
Hazardous Secondary Material Indicator:	NN
Sub-Part K Indicator:	Not reported
Commercial TSD Indicator:	No
Treatment Storage and Disposal Type:	Not reported
2018 GPRA Permit Baseline:	Not on the Baseline
2018 GPRA Renewals Baseline:	Not on the Baseline
Permit Renewals Workload Universe:	Not reported
Permit Workload Universe:	Not reported
Permit Progress Universe:	Not reported
Post-Closure Workload Universe:	Not reported
Closure Workload Universe:	Not reported
202 GPRA Corrective Action Baseline:	No
Corrective Action Workload Universe:	No
Subject to Corrective Action Universe:	No
Non-TSDFs Where RCRA CA has Been Imposed Universe:	No
TSDFs Potentially Subject to CA Under 3004 (u)/(v) Universe:	No

PREMIER MICROWAVE CORP (Continued) **1000693480**

TSDFs Only Subject to CA under Discretionary Auth Universe:	No
Corrective Action Priority Ranking:	No NCAPS ranking
Environmental Control Indicator:	No
Institutional Control Indicator:	No
Human Exposure Controls Indicator:	N/A
Groundwater Controls Indicator:	N/A
Operating TSDF Universe:	Not reported
Full Enforcement Universe:	Not reported
Significant Non-Complier Universe:	No
Unaddressed Significant Non-Complier Universe:	No
Addressed Significant Non-Complier Universe:	No
Significant Non-Complier With a Compliance Schedule Universe:	No
Financial Assurance Required:	Not reported
Handler Date of Last Change:	2015-04-14 00:00:00.0
Recognized Trader-Importer:	No
Recognized Trader-Exporter:	No
Importer of Spent Lead Acid Batteries:	No
Exporter of Spent Lead Acid Batteries:	No
Recycler Activity Without Storage:	Not reported
Manifest Broker:	Not reported
Sub-Part P Indicator:	Not reported

Hazardous Waste Summary:

Waste Code: D001
Waste Description: IGNITABLE WASTE

Waste Code: F001
Waste Description: THE FOLLOWING SPENT HALOGENATED SOLVENTS USED IN DEGREASING: TETRACHLOROETHYLENE, TRICHLORETHYLENE, METHYLENE CHLORIDE, 1,1,1-TRICHLOROETHANE, CARBON TETRACHLORIDE AND CHLORINATED FLUOROCARBONS; ALL SPENT SOLVENT MIXTURES/BLENDS USED IN DEGREASING CONTAINING, BEFORE USE, A TOTAL OF TEN PERCENT OR MORE (BY VOLUME) OF ONE OR MORE OF THE ABOVE HALOGENATED SOLVENTS OR THOSE SOLVENTS LISTED IN F002, F004, AND F005; AND STILL BOTTOMS FROM THE RECOVERY OF THESE SPENT SOLVENTS AND SPENT SOLVENT MIXTURES.

Waste Code: F002
Waste Description: THE FOLLOWING SPENT HALOGENATED SOLVENTS: TETRACHLOROETHYLENE, METHYLENE CHLORIDE, TRICHLOROETHYLENE, 1,1,1-TRICHLOROETHANE, CHLOROBENZENE, 1,1,2-TRICHLORO-1,2,2-TRIFLUOROETHANE, ORTHO-DICHLOROBENZENE, TRICHLOROFLUOROMETHANE, AND 1,1,2, TRICHLOROETHANE; ALL SPENT SOLVENT MIXTURES/BLENDS CONTAINING, BEFORE USE, A TOTAL OF TEN PERCENT OR MORE (BY VOLUME) OF ONE OR MORE OF THE ABOVE HALOGENATED SOLVENTS OR THOSE SOLVENTS LISTED IN F001, F004, AND F005; AND STILL BOTTOMS FROM THE RECOVERY OF THESE SPENT SOLVENTS AND SPENT SOLVENT MIXTURES.

Waste Code: F003
Waste Description: THE FOLLOWING SPENT NONHALOGENATED SOLVENTS: XYLENE, ACETONE, ETHYL ACETATE, ETHYL BENZENE, ETHYL ETHER, METHYL ISOBUTYL KETONE, N-BUTYL ALCOHOL, CYCLOHEXANONE, AND METHANOL; ALL SPENT SOLVENT MIXTURES/BLENDS CONTAINING, BEFORE USE, ONLY THE ABOVE SPENT NONHALOGENATED SOLVENTS; AND ALL SPENT SOLVENT MIXTURES/BLENDS CONTAINING, BEFORE USE, ONE OR MORE OF THE ABOVE NONHALOGENATED SOLVENTS, AND A TOTAL OF TEN PERCENT OR MORE (BY VOLUME) OF ONE OR MORE OF THOSE SOLVENTS LISTED IN F001, F002, F004, AND F005; AND STILL

PREMIER MICROWAVE CORP (Continued) **1000693480**

BOTTOMS FROM THE RECOVERY OF THESE SPENT SOLVENTS AND SPENT SOLVENT MIXTURES.

Waste Code: F005
Waste Description: THE FOLLOWING SPENT NONHALOGENATED SOLVENTS: TOLUENE, METHYL ETHYL KETONE, CARBON DISULFIDE, ISOBUTANOL, PYRIDINE, BENZENE, 2-ETHOXYETHANOL, AND 2-NITROPROPANE; ALL SPENT SOLVENT MIXTURES/BLENDS CONTAINING, BEFORE USE, A TOTAL OF TEN PERCENT OR MORE (BY VOLUME) OF ONE OR MORE OF THE ABOVE NONHALOGENATED SOLVENTS OR THOSE SOLVENTS LISTED IN F001, F002, OR F004; AND STILL BOTTOMS FROM THE RECOVERY OF THESE SPENT SOLVENTS AND SPENT SOLVENT MIXTURES.

Waste Code: F007
Waste Description: SPENT CYANIDE PLATING BATH SOLUTIONS FROM ELECTROPLATING OPERATIONS.

Waste Code: F008
Waste Description: PLATING BATH RESIDUES FROM THE BOTTOM OF PLATING BATHS FROM ELECTROPLATING OPERATIONS IN WHICH CYANIDES ARE USED IN THE PROCESS.

Waste Code: F009
Waste Description: SPENT STRIPPING AND CLEANING BATH SOLUTIONS FROM ELECTROPLATING OPERATIONS IN WHICH CYANIDES ARE USED IN THE PROCESS.

Waste Code: F019
Waste Description: WASTEWATER TREATMENT SLUDGES FROM THE CHEMICAL CONVERSION COATING OF ALUMINUM, EXCEPT FROM ZIRCONIUM PHOSPHATING IN ALUMINUM CAN WASHING WHEN SUCH PHOSPHATING IS AN EXCLUSIVE CONVERSION COATING PROCESS.

Waste Code: P029
Waste Description: COPPER CYANIDE (OR) COPPER CYANIDE CU(CN)

Waste Code: P099
Waste Description: ARGENTATE (1-), BIS(CYANO-C)-, POTASSIUM (OR) POTASSIUM SILVER CYANIDE

Waste Code: P104
Waste Description: SILVER CYANIDE (OR) SILVER CYANIDE AG(CN)

Waste Code: P106
Waste Description: SODIUM CYANIDE (OR) SODIUM CYANIDE NA(CN)

Waste Code: U002
Waste Description: 2-PROPANONE (I) (OR) ACETONE (I)

Waste Code: U228
Waste Description: ETHENE, TRICHLORO- (OR) TRICHLOROETHYLENE

Handler - Owner Operator:

Owner/Operator Indicator:	Operator
Owner/Operator Name:	THE BLANFERB GROUP
Legal Status:	Private
Date Became Current:	Not reported
Date Ended Current:	Not reported
Owner/Operator Address:	101 WESTCHESTER AVE
Owner/Operator City,State,Zip:	PORTCHESTER, NY 10573
Owner/Operator Telephone:	914-939-1216
Owner/Operator Telephone Ext:	Not reported
Owner/Operator Fax:	Not reported

PREMIER MICROWAVE CORP (Continued) **1000693480**

Owner/Operator Email: Not reported

Owner/Operator Indicator: Owner
Owner/Operator Name: THE BLANFERB GROUP
Legal Status: Private
Date Became Current: Not reported
Date Ended Current: Not reported
Owner/Operator Address: 101 WESTCHESTER AVE
Owner/Operator City,State,Zip: PORTCHESTER, NY 10573
Owner/Operator Telephone: 914-939-1216
Owner/Operator Telephone Ext: Not reported
Owner/Operator Fax: Not reported
Owner/Operator Email: Not reported

Owner/Operator Indicator: Owner
Owner/Operator Name: THE BLANFERB GROUP
Legal Status: Private
Date Became Current: Not reported
Date Ended Current: Not reported
Owner/Operator Address: 101 WESTCHESTER AVE
Owner/Operator City,State,Zip: PORTCHESTER, NY 10573
Owner/Operator Telephone: 914-939-1216
Owner/Operator Telephone Ext: Not reported
Owner/Operator Fax: Not reported
Owner/Operator Email: Not reported

Historic Generators:
Receive Date: 2006-01-01 00:00:00.0
Handler Name: PREMIER MICROWAVE CORP
Federal Waste Generator Description: Not a generator, verified
State District Owner: NY
Large Quantity Handler of Universal Waste: No
Recognized Trader Importer: No
Recognized Trader Exporter: No
Spent Lead Acid Battery Importer: No
Spent Lead Acid Battery Exporter: No
Current Record: No
Non Storage Recycler Activity: Not reported
Electronic Manifest Broker: Not reported

Receive Date: 2007-01-01 00:00:00.0
Handler Name: PREMIER MICROWAVE CORP
Federal Waste Generator Description: Not a generator, verified
State District Owner: NY
Large Quantity Handler of Universal Waste: No
Recognized Trader Importer: No
Recognized Trader Exporter: No
Spent Lead Acid Battery Importer: No
Spent Lead Acid Battery Exporter: No
Current Record: Yes
Non Storage Recycler Activity: Not reported
Electronic Manifest Broker: Not reported

Receive Date: 1992-02-24 00:00:00.0
Handler Name: PREMIER MICROWAVE CORP
Federal Waste Generator Description: Conditionally Exempt Small Quantity Generator
State District Owner: NY

PREMIER MICROWAVE CORP (Continued) **1000693480**

Large Quantity Handler of Universal Waste:	No
Recognized Trader Importer:	No
Recognized Trader Exporter:	No
Spent Lead Acid Battery Importer:	No
Spent Lead Acid Battery Exporter:	No
Current Record:	No
Non Storage Recycler Activity:	Not reported
Electronic Manifest Broker:	Not reported

List of NAICS Codes and Descriptions:

NAICS Codes:	No NAICS Codes Found

Facility Has Received Notices of Violation:

Found Violation:	Yes
Agency Which Determined Violation:	EPA
Violation Short Description:	Generators - General
Date Violation was Determined:	1993-11-22 00:00:00.0
Actual Return to Compliance Date:	1993-12-28 00:00:00.0
Return to Compliance Qualifier:	Observed
Violation Responsible Agency:	EPA
Scheduled Compliance Date:	1993-12-29 00:00:00.0
Enforcement Identifier:	000
Date of Enforcement Action:	1993-11-29 00:00:00.0
Enforcement Responsible Agency:	EPA
Enforcement Docket Number:	Not reported
Enforcement Attorney:	R2
Corrective Action Component:	No
Appeal Initiated Date:	Not reported
Appeal Resolution Date:	Not reported
Disposition Status Date:	Not reported
Disposition Status:	Not reported
Disposition Status Description:	Not reported
Consent/Final Order Sequence Number:	Not reported
Consent/Final Order Respondent Name:	Not reported
Consent/Final Order Lead Agency:	Not reported
Enforcement Type:	WRITTEN INFORMAL
Enforcement Responsible Person:	R2AHJ
Enforcement Responsible Sub-Organization:	RCB
SEP Sequence Number:	Not reported
SEP Expenditure Amount:	Not reported
SEP Scheduled Completion Date:	Not reported
SEP Actual Date:	Not reported
SEP Defaulted Date:	Not reported
SEP Type:	Not reported
SEP Type Description:	Not reported
Proposed Amount:	Not reported
Final Monetary Amount:	Not reported
Paid Amount:	Not reported
Final Count:	Not reported
Final Amount:	Not reported

Found Violation:	Yes
Agency Which Determined Violation:	EPA
Violation Short Description:	Generators - General
Date Violation was Determined:	1993-11-01 00:00:00.0
Actual Return to Compliance Date:	1993-11-22 00:00:00.0

PREMIER MICROWAVE CORP (Continued) **1000693480**

Return to Compliance Qualifier:	Observed
Violation Responsible Agency:	EPA
Scheduled Compliance Date:	1993-12-01 00:00:00.0
Enforcement Identifier:	000
Date of Enforcement Action:	1993-11-22 00:00:00.0
Enforcement Responsible Agency:	EPA
Enforcement Docket Number:	Not reported
Enforcement Attorney:	R2
Corrective Action Component:	No
Appeal Initiated Date:	Not reported
Appeal Resolution Date:	Not reported
Disposition Status Date:	Not reported
Disposition Status:	Not reported
Disposition Status Description:	Not reported
Consent/Final Order Sequence Number:	Not reported
Consent/Final Order Respondent Name:	Not reported
Consent/Final Order Lead Agency:	Not reported
Enforcement Type:	WRITTEN INFORMAL
Enforcement Responsible Person:	R2AHJ
Enforcement Responsible Sub-Organization:	RCB
SEP Sequence Number:	Not reported
SEP Expenditure Amount:	Not reported
SEP Scheduled Completion Date:	Not reported
SEP Actual Date:	Not reported
SEP Defaulted Date:	Not reported
SEP Type:	Not reported
SEP Type Description:	Not reported
Proposed Amount:	Not reported
Final Monetary Amount:	Not reported
Paid Amount:	Not reported
Final Count:	Not reported
Final Amount:	Not reported

Evaluation Action Summary:

Evaluation Date:	1993-07-08 00:00:00.0
Evaluation Responsible Agency:	EPA Contractor/Grantee
Found Violation:	Yes
Evaluation Type Description:	COMPLIANCE EVALUATION INSPECTION ON-SITE
Evaluation Responsible Person Identifier:	R2TRC
Evaluation Responsible Sub-Organization:	RCB
Actual Return to Compliance Date:	1993-12-28 00:00:00.0
Scheduled Compliance Date:	1993-12-29 00:00:00.0
Date of Request:	Not reported
Date Response Received:	Not reported
Request Agency:	Not reported
Former Citation:	Not reported

Evaluation Date:	1993-07-08 00:00:00.0
Evaluation Responsible Agency:	EPA Contractor/Grantee
Found Violation:	Yes
Evaluation Type Description:	COMPLIANCE EVALUATION INSPECTION ON-SITE
Evaluation Responsible Person Identifier:	R2TRC
Evaluation Responsible Sub-Organization:	RCB
Actual Return to Compliance Date:	1993-11-22 00:00:00.0
Scheduled Compliance Date:	1993-12-01 00:00:00.0
Date of Request:	Not reported
Date Response Received:	Not reported

PREMIER MICROWAVE CORP (Continued) **1000693480**

Request Agency:	Not reported
Former Citation:	Not reported

NY MANIFEST:

Name:	PREMIER MICROWAVE CORPORATION
Address:	33 NEW BROAD ST MAIN FLOOR
City,State,Zip:	PORTCHESTER, NY 10573-4693
Country:	USA
EPA ID:	NYD986991727
Facility Status:	Not reported
Location Address 1:	33 NEW BROAD ST
Code:	BP
Location Address 2:	Not reported
Total Tanks:	Not reported
Location City:	PORT CHESTER
Location State:	NY
Location Zip:	10573
Location Zip 4:	Not reported

NY MANIFEST:

EPAID:	NYD986991727
Mailing Name:	PREMIER MICROWAVE CORPORATION
Mailing Contact:	IRVING GROSS
Mailing Address 1:	888 7TH AVE #3300
Mailing Address 2:	Not reported
Mailing City:	NEW YORK
Mailing State:	NY
Mailing Zip:	10106
Mailing Zip 4:	Not reported
Mailing Country:	USA
Mailing Phone:	0000000000

NY MANIFEST:

Document ID:	NJA2825252
Manifest Status:	Not reported
seq:	01
Year:	1998
Trans1 State ID:	50060
Trans2 State ID:	S50060
Generator Ship Date:	03/13/1998
Trans1 Recv Date:	03/13/1998
Trans2 Recv Date:	03/17/1998
TSD Site Recv Date:	03/18/1998
Part A Recv Date:	Not reported
Part B Recv Date:	Not reported
Generator EPA ID:	NYD986991727
Trans1 EPA ID:	NYD980761191
Trans2 EPA ID:	NYD980761191
TSDF ID 1:	NJD002200046
TSDF ID 2:	Not reported
Manifest Tracking Number:	Not reported
Import Indicator:	Not reported
Export Indicator:	Not reported
Discr Quantity Indicator:	Not reported
Discr Type Indicator:	Not reported
Discr Residue Indicator:	Not reported

PREMIER MICROWAVE CORP (Continued) **1000693480**

Discr Partial Reject Indicator:	Not reported
Discr Full Reject Indicator:	Not reported
Manifest Ref Number:	Not reported
Alt Facility RCRA ID:	Not reported
Alt Facility Sign Date:	Not reported
MGMT Method Type Code:	Not reported
Waste Code:	K010 - UNKNOWN
Waste Code:	Not reported
Waste Code:	Not reported
Waste Code:	Not reported
Waste Code:	Not reported
Waste Code:	Not reported
Quantity:	00100
Units:	P - Pounds
Number of Containers:	001
Container Type:	DF - Fiberboard or plastic drums (glass)
Handling Method:	T Chemical, physical, or biological treatment.
Specific Gravity:	01.00

F55 **CON ED** **NY MANIFEST** **S118090921**
WSW **F/O 33 NEW BROAD ST** **N/A**
< 1/8 **PORTCHESTER, NY 10576**
0.059 mi.
310 ft. **Site 4 of 8 in cluster F**

Relative:
Higher

Actual:
39 ft.

NY MANIFEST:

Name:	CON ED
Address:	F/O 33 NEW BROAD ST
City,State,Zip:	PORTCHESTER, NY 10576
Country:	USA
EPA ID:	NYP004785663
Facility Status:	Not reported
Location Address 1:	F/O 33 NEW BROAD ST
Code:	BP
Location Address 2:	M 4807
Total Tanks:	Not reported
Location City:	PORTCHESTER
Location State:	NY
Location Zip:	10576
Location Zip 4:	Not reported

NY MANIFEST:

EPAID:	NYP004785663
Mailing Name:	CON ED
Mailing Contact:	TOM TEELING
Mailing Address 1:	4 IRVING PLACE - 15TH FLOOR
Mailing Address 2:	Not reported
Mailing City:	NEW YORK
Mailing State:	NY
Mailing Zip:	10003
Mailing Zip 4:	Not reported
Mailing Country:	USA
Mailing Phone:	2124603770

NY MANIFEST:

Document ID:	Not reported
Manifest Status:	Not reported

CON ED (Continued) **S118090921**

seq:	Not reported
Year:	Not reported
Trans1 State ID:	NYD006982359
Trans2 State ID:	Not reported
Generator Ship Date:	05/22/2015
Trans1 Recv Date:	05/22/2015
Trans2 Recv Date:	Not reported
TSD Site Recv Date:	05/26/2015
Part A Recv Date:	Not reported
Part B Recv Date:	Not reported
Generator EPA ID:	NYP004785663
Trans1 EPA ID:	Not reported
Trans2 EPA ID:	Not reported
TSDF ID 1:	NJD002200046
TSDF ID 2:	Not reported
Manifest Tracking Number:	014454058JJK
Import Indicator:	N
Export Indicator:	N
Discr Quantity Indicator:	Y
Discr Type Indicator:	N
Discr Residue Indicator:	N
Discr Partial Reject Indicator:	N
Discr Full Reject Indicator:	N
Manifest Ref Number:	Not reported
Alt Facility RCRA ID:	Not reported
Alt Facility Sign Date:	Not reported
MGMT Method Type Code:	H110
Waste Code:	Not reported
Waste Code:	Not reported
Waste Code:	Not reported
Waste Code:	Not reported
Waste Code:	Not reported
Waste Code:	Not reported
Quantity:	1834
Units:	P - Pounds
Number of Containers:	1
Container Type:	TT - Cargo tank, tank trucks
Handling Method:	T Chemical, physical, or biological treatment.
Specific Gravity:	1
Waste Code:	D008
Waste Code 1_2:	Not reported
Waste Code 1_3:	Not reported
Waste Code 1_4:	Not reported
Waste Code 1_5:	Not reported
Waste Code 1_6:	Not reported

F56 **SERVICE CUSTOMIZING** **RCRA NonGen / NLR** **1000432507**
WSW **33 NEW BROAD ST** **FINDS** **NYD986897411**
< 1/8 **PORT CHESTER, NY 10573** **ECHO**
0.059 mi. **NY MANIFEST**
310 ft. **Site 5 of 8 in cluster F**

Relative: **Higher** **Actual:** **39 ft.**

RCRA NonGen / NLR:

Date Form Received by Agency:		2007-01-01 00:00:00.0
Handler Name:	SERVICE CUSTOMIZING	
Handler Address:		33 NEW BROAD ST
Handler City,State,Zip:		PORT CHESTER, NY 10573-4637

SERVICE CUSTOMIZING (Continued) **1000432507**

EPA ID:	NYD986897411
Contact Name:	Not reported
Contact Address:	NEW BROAD ST
Contact City,State,Zip:	PORT CHESTER, NY 10573
Contact Telephone:	Not reported
Contact Fax:	Not reported
Contact Email:	Not reported
Contact Title:	Not reported
EPA Region:	02
Land Type:	Not reported
Federal Waste Generator Description:	Not a generator, verified
Non-Notifier:	Not reported
Biennial Report Cycle:	Not reported
Accessibility:	Not reported
Active Site Indicator:	Not reported
State District Owner:	NY
State District:	NYSDEC R3
Mailing Address:	NEW BROAD ST
Mailing City,State,Zip:	PORT CHESTER, NY 10573
Owner Name:	SERVICE CUSTOMIZING
Owner Type:	Private
Operator Name:	SERVICE CUSTOMIZING
Operator Type:	Private
Short-Term Generator Activity:	No
Importer Activity:	No
Mixed Waste Generator:	No
Transporter Activity:	No
Transfer Facility Activity:	No
Recycler Activity with Storage:	No
Small Quantity On-Site Burner Exemption:	No
Smelting Melting and Refining Furnace Exemption:	No
Underground Injection Control:	No
Off-Site Waste Receipt:	No
Universal Waste Indicator:	No
Universal Waste Destination Facility:	No
Federal Universal Waste:	No
Active Site Fed-Reg Treatment Storage and Disposal Facility:	Not reported
Active Site Converter Treatment storage and Disposal Facility:	Not reported
Active Site State-Reg Treatment Storage and Disposal Facility:	Not reported
Active Site State-Reg Handler:	---
Federal Facility Indicator:	Not reported
Hazardous Secondary Material Indicator:	NN
Sub-Part K Indicator:	Not reported
Commercial TSD Indicator:	No
Treatment Storage and Disposal Type:	Not reported
2018 GPRA Permit Baseline:	Not on the Baseline
2018 GPRA Renewals Baseline:	Not on the Baseline
Permit Renewals Workload Universe:	Not reported
Permit Workload Universe:	Not reported
Permit Progress Universe:	Not reported
Post-Closure Workload Universe:	Not reported
Closure Workload Universe:	Not reported
202 GPRA Corrective Action Baseline:	No
Corrective Action Workload Universe:	No
Subject to Corrective Action Universe:	No
Non-TSDFs Where RCRA CA has Been Imposed Universe:	No
TSDFs Potentially Subject to CA Under 3004 (u)/(v) Universe:	No

SERVICE CUSTOMIZING (Continued) **1000432507**

TSDFs Only Subject to CA under Discretionary Auth Universe:	No
Corrective Action Priority Ranking:	No NCAPS ranking
Environmental Control Indicator:	No
Institutional Control Indicator:	No
Human Exposure Controls Indicator:	N/A
Groundwater Controls Indicator:	N/A
Operating TSDF Universe:	Not reported
Full Enforcement Universe:	Not reported
Significant Non-Complier Universe:	No
Unaddressed Significant Non-Complier Universe:	No
Addressed Significant Non-Complier Universe:	No
Significant Non-Complier With a Compliance Schedule Universe:	No
Financial Assurance Required:	Not reported
Handler Date of Last Change:	2015-04-14 00:00:00.0
Recognized Trader-Importer:	No
Recognized Trader-Exporter:	No
Importer of Spent Lead Acid Batteries:	No
Exporter of Spent Lead Acid Batteries:	No
Recycler Activity Without Storage:	Not reported
Manifest Broker:	Not reported
Sub-Part P Indicator:	Not reported

Hazardous Waste Summary:

Waste Code:	D001
Waste Description:	IGNITABLE WASTE
Waste Code:	F002
Waste Description:	THE FOLLOWING SPENT HALOGENATED SOLVENTS: TETRACHLOROETHYLENE, METHYLENE CHLORIDE, TRICHLOROETHYLENE, 1,1,1-TRICHLOROETHANE, CHLOROBENZENE, 1,1,2-TRICHLORO-1,2,2-TRIFLUOROETHANE, ORTHO-DICHLOROBENZENE, TRICHLOROFLUOROMETHANE, AND 1,1,2, TRICHLOROETHANE; ALL SPENT SOLVENT MIXTURES/BLENDS CONTAINING, BEFORE USE, A TOTAL OF TEN PERCENT OR MORE (BY VOLUME) OF ONE OR MORE OF THE ABOVE HALOGENATED SOLVENTS OR THOSE SOLVENTS LISTED IN F001, F004, AND F005; AND STILL BOTTOMS FROM THE RECOVERY OF THESE SPENT SOLVENTS AND SPENT SOLVENT MIXTURES.

Handler - Owner Operator:

Owner/Operator Indicator:	Owner
Owner/Operator Name:	SERVICE CUSTOMIZING
Legal Status:	Private
Date Became Current:	Not reported
Date Ended Current:	Not reported
Owner/Operator Address:	NOT REQUIRED
Owner/Operator City,State,Zip:	NOT REQUIRED, WY 99999
Owner/Operator Telephone:	212-555-1212
Owner/Operator Telephone Ext:	Not reported
Owner/Operator Fax:	Not reported
Owner/Operator Email:	Not reported
Owner/Operator Indicator:	Operator
Owner/Operator Name:	SERVICE CUSTOMIZING
Legal Status:	Private
Date Became Current:	Not reported
Date Ended Current:	Not reported

SERVICE CUSTOMIZING (Continued) **1000432507**

Owner/Operator Address:	NOT REQUIRED
Owner/Operator City,State,Zip:	NOT REQUIRED, WY 99999
Owner/Operator Telephone:	212-555-1212
Owner/Operator Telephone Ext:	Not reported
Owner/Operator Fax:	Not reported
Owner/Operator Email:	Not reported
Owner/Operator Indicator:	Owner
Owner/Operator Name:	SERVICE CUSTOMIZING
Legal Status:	Private
Date Became Current:	Not reported
Date Ended Current:	Not reported
Owner/Operator Address:	NOT REQUIRED
Owner/Operator City,State,Zip:	NOT REQUIRED, WY 99999
Owner/Operator Telephone:	212-555-1212
Owner/Operator Telephone Ext:	Not reported
Owner/Operator Fax:	Not reported
Owner/Operator Email:	Not reported

Historic Generators:

Receive Date:	1999-07-08 00:00:00.0
Handler Name: SERVICE CUSTOMIZING	
Federal Waste Generator Description:	Not a generator, verified
State District Owner:	NY
Large Quantity Handler of Universal Waste:	No
Recognized Trader Importer:	No
Recognized Trader Exporter:	No
Spent Lead Acid Battery Importer:	No
Spent Lead Acid Battery Exporter:	No
Current Record:	No
Non Storage Recycler Activity:	Not reported
Electronic Manifest Broker:	Not reported
Receive Date:	2006-01-01 00:00:00.0
Handler Name: SERVICE CUSTOMIZING	
Federal Waste Generator Description:	Not a generator, verified
State District Owner:	NY
Large Quantity Handler of Universal Waste:	No
Recognized Trader Importer:	No
Recognized Trader Exporter:	No
Spent Lead Acid Battery Importer:	No
Spent Lead Acid Battery Exporter:	No
Current Record:	No
Non Storage Recycler Activity:	Not reported
Electronic Manifest Broker:	Not reported
Receive Date:	2007-01-01 00:00:00.0
Handler Name: SERVICE CUSTOMIZING	
Federal Waste Generator Description:	Not a generator, verified
State District Owner:	NY
Large Quantity Handler of Universal Waste:	No
Recognized Trader Importer:	No
Recognized Trader Exporter:	No
Spent Lead Acid Battery Importer:	No
Spent Lead Acid Battery Exporter:	No
Current Record:	Yes
Non Storage Recycler Activity:	Not reported

SERVICE CUSTOMIZING (Continued) **1000432507**

Electronic Manifest Broker: Not reported

Receive Date: 1990-04-23 00:00:00.0
Handler Name: SERVICE CUSTOMIZING
Federal Waste Generator Description: Small Quantity Generator
State District Owner: NY
Large Quantity Handler of Universal Waste: No
Recognized Trader Importer: No
Recognized Trader Exporter: No
Spent Lead Acid Battery Importer: No
Spent Lead Acid Battery Exporter: No
Current Record: No
Non Storage Recycler Activity: Not reported
Electronic Manifest Broker: Not reported

List of NAICS Codes and Descriptions:
NAICS Codes: No NAICS Codes Found

Facility Has Received Notices of Violations:
Violations: No Violations Found

Evaluation Action Summary:
Evaluations: No Evaluations Found

FINDS:
Registry ID: 110004445039

Click Here:

Environmental Interest/Information System:
RCRAInfo is a national information system that supports the Resource Conservation and Recovery Act (RCRA) program through the tracking of events and activities related to facilities that generate, transport, and treat, store, or dispose of hazardous waste. RCRAInfo allows RCRA program staff to track the notification, permit, compliance, and corrective action activities required under RCRA.

Click this hyperlink while viewing on your computer to access additional FINDS: detail in the EDR Site Report.

ECHO:
Envid: 1000432507
Registry ID: 110004445039
DFR URL: http://echo.epa.gov/detailed-facility-report?fid=110004445039
Name: SERVICE CUSTOMIZING
Address: 33 NEW BROAD ST
City,State,Zip: PORT CHESTER, NY 10573

NY MANIFEST:
Name: CON ED
Address: 33 NEW BROAD ST
City,State,Zip: PORT CHESTER, NY 10573
Country: USA
EPA ID: NYP004772133
Facility Status: Not reported

SERVICE CUSTOMIZING (Continued) **1000432507**

Location Address 1:	OPP 33 NEW BROAD ST
Code:	BP
Location Address 2:	M 4807
Total Tanks:	Not reported
Location City:	PORTCHESTER
Location State:	NY
Location Zip:	10573
Location Zip 4:	Not reported

NY MANIFEST:

EPAID:	NYP004772133
Mailing Name:	CON ED
Mailing Contact:	TOM TEELING
Mailing Address 1:	4 IRVING PLACE - 15TH FLOOR
Mailing Address 2:	Not reported
Mailing City:	NEW YORK
Mailing State:	NY
Mailing Zip:	10003
Mailing Zip 4:	Not reported
Mailing Country:	USA
Mailing Phone:	2124603770

NY MANIFEST:

Document ID:	Not reported
Manifest Status:	Not reported
seq:	Not reported
Year:	Not reported
Trans1 State ID:	NYD006982359
Trans2 State ID:	Not reported
Generator Ship Date:	04/21/2015
Trans1 Recv Date:	04/21/2015
Trans2 Recv Date:	Not reported
TSD Site Recv Date:	04/22/2015
Part A Recv Date:	Not reported
Part B Recv Date:	Not reported
Generator EPA ID:	NYP004772133
Trans1 EPA ID:	Not reported
Trans2 EPA ID:	Not reported
TSDF ID 1:	NJD002200046
TSDF ID 2:	Not reported
Manifest Tracking Number:	014454033JJK
Import Indicator:	N
Export Indicator:	N
Discr Quantity Indicator:	N
Discr Type Indicator:	N
Discr Residue Indicator:	N
Discr Partial Reject Indicator:	N
Discr Full Reject Indicator:	N
Manifest Ref Number:	Not reported
Alt Facility RCRA ID:	Not reported
Alt Facility Sign Date:	Not reported
MGMT Method Type Code:	H110
Waste Code:	Not reported
Waste Code:	Not reported
Waste Code:	Not reported
Waste Code:	Not reported
Waste Code:	Not reported

SERVICE CUSTOMIZING (Continued) **1000432507**

Waste Code:	Not reported
Quantity:	1000
Units:	P - Pounds
Number of Containers:	1
Container Type:	TT - Cargo tank, tank trucks
Handling Method:	T Chemical, physical, or biological treatment.
Specific Gravity:	1
Waste Code:	D008
Waste Code 1_2:	Not reported
Waste Code 1_3:	Not reported
Waste Code 1_4:	Not reported
Waste Code 1_5:	Not reported
Waste Code 1_6:	Not reported

Name:	SERVICE SUSTOMIZING
Address:	33 NEW BROAD ST
City,State,Zip:	PORT CHESTER, NY 10573-4637
Country:	USA
EPA ID:	NYD986897411
Facility Status:	Not reported
Location Address 1:	33 NEW BROAD STREET
Code:	BP
Location Address 2:	Not reported
Total Tanks:	Not reported
Location City:	PORT CHESTER
Location State:	NY
Location Zip:	10573
Location Zip 4:	Not reported

NY MANIFEST:

EPAID:	NYD986897411
Mailing Name:	SERVICE SUSTOMIZING
Mailing Contact:	SERVICE SUSTOMIZING
Mailing Address 1:	33 NEW BROAD STREET
Mailing Address 2:	Not reported
Mailing City:	PORT CHESTER
Mailing State:	NY
Mailing Zip:	10573
Mailing Zip 4:	Not reported
Mailing Country:	USA
Mailing Phone:	9149392119

NY MANIFEST:

Document ID:	NJA3084161
Manifest Status:	Not reported
seq:	01
Year:	2000
Trans1 State ID:	08690
Trans2 State ID:	H10364
Generator Ship Date:	11/06/2000
Trans1 Recv Date:	11/06/2000
Trans2 Recv Date:	11/09/2000
TSD Site Recv Date:	11/13/2000
Part A Recv Date:	Not reported
Part B Recv Date:	Not reported
Generator EPA ID:	NYD986897411

SERVICE CUSTOMIZING (Continued) **1000432507**

Trans1 EPA ID:	SCR000075150
Trans2 EPA ID:	SCR000074591
TSDF ID 1:	NJD002182897
TSDF ID 2:	Not reported
Manifest Tracking Number:	Not reported
Import Indicator:	Not reported
Export Indicator:	Not reported
Discr Quantity Indicator:	Not reported
Discr Type Indicator:	Not reported
Discr Residue Indicator:	Not reported
Discr Partial Reject Indicator:	Not reported
Discr Full Reject Indicator:	Not reported
Manifest Ref Number:	Not reported
Alt Facility RCRA ID:	Not reported
Alt Facility Sign Date:	Not reported
MGMT Method Type Code:	Not reported
Waste Code:	D001 - NON-LISTED IGNITABLE WASTES
Waste Code:	Not reported
Waste Code:	Not reported
Waste Code:	Not reported
Waste Code:	Not reported
Waste Code:	Not reported
Quantity:	00996
Units:	P - Pounds
Number of Containers:	003
Container Type:	DM - Metal drums, barrels
Handling Method:	B Incineration, heat recovery, burning.
Specific Gravity:	01.00

Click this hyperlink while viewing on your computer to access additional NY MANIFEST: detail in the EDR Site Report.

C57 **VAULT 19298** **NY Spills** **S106867488**
East **ABENDROTH AVE/WESTCHESTER** **N/A**
< 1/8 **PORT CHESTER, NY**
0.059 mi.
312 ft. **Site 7 of 18 in cluster C**

Relative:
Lower

Actual:
13 ft.

SPILLS:

Name:	VAULT 19298
Address:	ABENDROTH AVE/WESTCHESTER
City,State,Zip:	PORT CHESTER, NY
Spill Number/Closed Date:	0413446 / 2005-03-26
Facility ID:	0413446
Facility Type:	ER
DER Facility ID:	288906
Site ID:	342552
DEC Region:	3
Spill Cause:	Equipment Failure
Spill Class:	Not reported
SWIS:	6000
Spill Date:	2005-03-26
Investigator:	JYMCCART
Referred To:	Not reported
Reported to Dept:	2005-03-26
CID:	72
Water Affected:	Not reported

VAULT 19298 (Continued) **S106867488**

Spill Source:	Commercial/Industrial
Spill Notifier:	Responsible Party
Cleanup Ceased:	Not reported
Cleanup Meets Std:	False
Last Inspection:	Not reported
Recommended Penalty:	False
UST Trust:	False
Remediation Phase:	0
Date Entered In Computer:	2005-03-28
Spill Record Last Update:	2005-03-28
Spiller Name:	ERT DESK
Spiller Company:	CON EDISON
Spiller Address:	4 IRVING PLACE
Spiller Company:	999
Contact Name:	ERT DESK
DEC Memo:	"Spoke w/Mark. Cleanup completed. NFA"
Remarks:	"Defective equipment caused 2 gallons of non-pcb transformer oil to spill onto bluestone in vault on construction site. Cleanup pending contractor, and eval. of transformer."

All Materials:

Site ID:	342552
Operable Unit ID:	1101276
Operable Unit:	01
Material ID:	581411
Material Code:	0016A
Material Name:	non PCB oil
Case No.:	Not reported
Material FA:	Petroleum
Quantity:	2.00
Units:	G
Recovered:	.00
Oxygenate:	Not reported

C58 **GASOLINE STATION** **NY Spills** **S103569110**
East **WESTCHESTER & ABENDROTH** **N/A**
< 1/8 **PORT CHESTER, NY**
0.061 mi.
321 ft. **Site 8 of 18 in cluster C**

Relative:
Lower

Actual:
13 ft.

SPILLS:

Name:	GASOLINE STATION
Address:	WESTCHESTER & ABENDROTH
City,State,Zip:	PORT CHESTER, NY
Spill Number/Closed Date:	9514659 / 1999-10-21
Facility ID:	9514659
Facility Type:	ER
DER Facility ID:	103678
Site ID:	119357
DEC Region:	3
Spill Cause:	Other
Spill Class:	C3
SWIS:	6000
Spill Date:	1996-02-15
Investigator:	tdghiosa
Referred To:	Not reported
Reported to Dept:	1996-02-15

GASOLINE STATION (Continued) **S103569110**

CID:	252
Water Affected:	Not reported
Spill Source:	Gasoline Station or other PBS Facility
Spill Notifier:	Citizen
Cleanup Ceased:	Not reported
Cleanup Meets Std:	True
Last Inspection:	Not reported
Recommended Penalty:	False
UST Trust:	False
Remediation Phase:	0
Date Entered In Computer:	1996-02-15
Spill Record Last Update:	2001-01-22
Spiller Name:	UNKNOWN
Spiller Company:	GASOLINE STATION
Spiller Address:	WESTCHESTER & ABENDROTH
Spiller Company:	001
Contact Name:	UNKNOWN
DEC Memo:	"Prior to Sept, 2004 data translation this spill Lead_DEC Field was GHIOSAY 10/21/99 SEE SPILL NUMBER 95-13471; NFA"
Remarks:	"comp states that gas station that was once called oil city at above location has had tanks dug up-appears that there is soil contamination and that they are using same soil as they replace tanks "

All Materials:

Site ID:	119357
Operable Unit ID:	1025765
Operable Unit:	01
Material ID:	561256
Material Code:	0009
Material Name:	gasoline
Case No.:	Not reported
Material FA:	Petroleum
Quantity:	.00
Units:	G
Recovered:	.00
Oxygenate:	Not reported

C59 **CON EDISON MANHOLE: 18274** **RCRA NonGen / NLR** **1016960398**
East **ABENDROTH RD & WESTCHESTER AVE** **NY MANIFEST** **NYP004323564**
< 1/8 **PORT CHESTER, NY 10573**
0.061 mi.
321 ft. **Site 9 of 18 in cluster C**

Relative:
Lower

Actual:
13 ft.

RCRA NonGen / NLR:

Date Form Received by Agency:	2013-07-30 00:00:00.0
Handler Name:	CON EDISON MANHOLE: 18274
Handler Address:	ABENDROTH RD & WESTCHESTER AVE
Handler City,State,Zip:	PORT CHESTER, NY 10573
EPA ID:	NYP004323564
Contact Name:	GINO FRABASILE
Contact Address:	Not reported
Contact City,State,Zip:	Not reported
Contact Telephone:	914-925-6219
Contact Fax:	Not reported
Contact Email:	Not reported
Contact Title:	SR SPECIALIST

CON EDISON MANHOLE: 18274 (Continued) **1016960398**

EPA Region:	02
Land Type:	Private
Federal Waste Generator Description:	Not a generator, verified
Non-Notifier:	Not reported
Biennial Report Cycle:	Not reported
Accessibility:	Not reported
Active Site Indicator:	Not reported
State District Owner:	NY
State District:	NYSDEC R2
Mailing Address:	IRVING PL, RM 828
Mailing City,State,Zip:	NEW YORK, NY 10003
Owner Name:	Not reported
Owner Type:	Not reported
Operator Name:	Not reported
Operator Type:	Not reported
Short-Term Generator Activity:	No
Importer Activity:	No
Mixed Waste Generator:	No
Transporter Activity:	No
Transfer Facility Activity:	No
Recycler Activity with Storage:	No
Small Quantity On-Site Burner Exemption:	No
Smelting Melting and Refining Furnace Exemption:	No
Underground Injection Control:	No
Off-Site Waste Receipt:	No
Universal Waste Indicator:	No
Universal Waste Destination Facility:	No
Federal Universal Waste:	No
Active Site Fed-Reg Treatment Storage and Disposal Facility:	Not reported
Active Site Converter Treatment storage and Disposal Facility:	Not reported
Active Site State-Reg Treatment Storage and Disposal Facility:	Not reported
Active Site State-Reg Handler:	---
Federal Facility Indicator:	Not reported
Hazardous Secondary Material Indicator:	NN
Sub-Part K Indicator:	Not reported
Commercial TSD Indicator:	No
Treatment Storage and Disposal Type:	Not reported
2018 GPRA Permit Baseline:	Not on the Baseline
2018 GPRA Renewals Baseline:	Not on the Baseline
Permit Renewals Workload Universe:	Not reported
Permit Workload Universe:	Not reported
Permit Progress Universe:	Not reported
Post-Closure Workload Universe:	Not reported
Closure Workload Universe:	Not reported
202 GPRA Corrective Action Baseline:	No
Corrective Action Workload Universe:	No
Subject to Corrective Action Universe:	No
Non-TSDFs Where RCRA CA has Been Imposed Universe:	No
TSDFs Potentially Subject to CA Under 3004 (u)/(v) Universe:	No
TSDFs Only Subject to CA under Discretionary Auth Universe:	No
Corrective Action Priority Ranking:	No NCAPS ranking
Environmental Control Indicator:	No
Institutional Control Indicator:	No
Human Exposure Controls Indicator:	N/A
Groundwater Controls Indicator:	N/A
Operating TSDF Universe:	Not reported
Full Enforcement Universe:	Not reported

CON EDISON MANHOLE: 18274 (Continued) **1016960398**

Significant Non-Complier Universe:	No
Unaddressed Significant Non-Complier Universe:	No
Addressed Significant Non-Complier Universe:	No
Significant Non-Complier With a Compliance Schedule Universe:	No
Financial Assurance Required:	Not reported
Handler Date of Last Change:	2014-07-01 11:43:40.0
Recognized Trader-Importer:	No
Recognized Trader-Exporter:	No
Importer of Spent Lead Acid Batteries:	No
Exporter of Spent Lead Acid Batteries:	No
Recycler Activity Without Storage:	Not reported
Manifest Broker:	Not reported
Sub-Part P Indicator:	Not reported

Historic Generators:

Receive Date:	2013-06-30 00:00:00.0
Handler Name:	CON EDISON MANHOLE: 18274
Federal Waste Generator Description:	Conditionally Exempt Small Quantity Generator
State District Owner:	NY
Large Quantity Handler of Universal Waste:	No
Recognized Trader Importer:	No
Recognized Trader Exporter:	No
Spent Lead Acid Battery Importer:	No
Spent Lead Acid Battery Exporter:	No
Current Record:	No
Non Storage Recycler Activity:	Not reported
Electronic Manifest Broker:	Not reported

Receive Date:	2013-07-30 00:00:00.0
Handler Name:	CON EDISON MANHOLE: 18274
Federal Waste Generator Description:	Not a generator, verified
State District Owner:	NY
Large Quantity Handler of Universal Waste:	No
Recognized Trader Importer:	No
Recognized Trader Exporter:	No
Spent Lead Acid Battery Importer:	No
Spent Lead Acid Battery Exporter:	No
Current Record:	Yes
Non Storage Recycler Activity:	Not reported
Electronic Manifest Broker:	Not reported

List of NAICS Codes and Descriptions:

NAICS Codes:	No NAICS Codes Found

Facility Has Received Notices of Violations:

Violations:	No Violations Found

Evaluation Action Summary:

Evaluations:	No Evaluations Found

NY MANIFEST:

Name:	CON EDISON
Address:	ABENDROTH RD & WESTCHESTER AVE

CON EDISON MANHOLE: 18274 (Continued) **1016960398**

City,State,Zip:	PORT CHESTER, NY 10573
Country:	USA
EPA ID:	NYP004323564
Facility Status:	Not reported
Location Address 1:	ABENDROTH & WESTCHESTER
Code:	BP
Location Address 2:	Not reported
Total Tanks:	Not reported
Location City:	PORTCHESTER
Location State:	NY
Location Zip:	10573
Location Zip 4:	Not reported

NY MANIFEST:

EPAID:	NYP004323564
Mailing Name:	CON EDISON
Mailing Contact:	CON EDISON
Mailing Address 1:	4 IRVING PLACE 15TH FLOOR
Mailing Address 2:	Not reported
Mailing City:	NEW YORK
Mailing State:	NY
Mailing Zip:	10003
Mailing Zip 4:	Not reported
Mailing Country:	USA
Mailing Phone:	2124603770

NY MANIFEST:

Document ID:	Not reported
Manifest Status:	Not reported
seq:	Not reported
Year:	Not reported
Trans1 State ID:	NYD006982359
Trans2 State ID:	Not reported
Generator Ship Date:	06/30/2013
Trans1 Recv Date:	06/30/2013
Trans2 Recv Date:	Not reported
TSD Site Recv Date:	07/03/2013
Part A Recv Date:	Not reported
Part B Recv Date:	Not reported
Generator EPA ID:	NYP004323564
Trans1 EPA ID:	Not reported
Trans2 EPA ID:	Not reported
TSDF ID 1:	NJD002200046
TSDF ID 2:	Not reported
Manifest Tracking Number:	011693281JJK
Import Indicator:	N
Export Indicator:	N
Discr Quantity Indicator:	N
Discr Type Indicator:	N
Discr Residue Indicator:	N
Discr Partial Reject Indicator:	N
Discr Full Reject Indicator:	N
Manifest Ref Number:	Not reported
Alt Facility RCRA ID:	Not reported
Alt Facility Sign Date:	Not reported
MGMT Method Type Code:	H110
Waste Code:	Not reported

CON EDISON MANHOLE: 18274 (Continued) **1016960398**

Waste Code:	Not reported
Waste Code:	Not reported
Waste Code:	Not reported
Waste Code:	Not reported
Waste Code:	Not reported
Quantity:	500
Units:	P - Pounds
Number of Containers:	1
Container Type:	TT - Cargo tank, tank trucks
Handling Method:	T Chemical, physical, or biological treatment.
Specific Gravity:	1
Waste Code:	D008
Waste Code 1_2:	Not reported
Waste Code 1_3:	Not reported
Waste Code 1_4:	Not reported
Waste Code 1_5:	Not reported
Waste Code 1_6:	Not reported

C60 **HUBA HUBA RESTERAUNT** **NY Spills** **S107658524**
NE **24 NORTH MAIN STREET** **N/A**
< 1/8 **PORT CHESTER, NY**
0.064 mi.
338 ft. **Site 10 of 18 in cluster C**

Relative:
Lower

Actual:
15 ft.

SPILLS:

Name:	HUBA HUBA RESTERAUNT
Address:	24 NORTH MAIN STREET
City,State,Zip:	PORT CHESTER, NY
Spill Number/Closed Date:	0600143 / 2006-04-05
Facility ID:	0600143
Facility Type:	ER
DER Facility ID:	312337
Site ID:	362091
DEC Region:	3
Spill Cause:	Deliberate
Spill Class:	C3
SWIS:	6048
Spill Date:	2006-04-05
Investigator:	MBMASTRO
Referred To:	WCDOH
Reported to Dept:	2006-04-05
CID:	444
Water Affected:	Not reported
Spill Source:	Institutional, Educational, Gov., Other
Spill Notifier:	Police Department
Cleanup Ceased:	Not reported
Cleanup Meets Std:	True
Last Inspection:	Not reported
Recommended Penalty:	False
UST Trust:	False
Remediation Phase:	0
Date Entered In Computer:	2006-04-05
Spill Record Last Update:	2006-06-16
Spiller Name:	SARGEANT BRACCIO
Spiller Company:	HUBA HUBA RESTERAUNT
Spiller Address:	24 NORTH MAIN STREET
Spiller Company:	001

HUBA HUBA RESTERAUNT (Continued) **S107658524**

Contact Name: SARGEANT BRACCIO
DEC Memo: "04/07/06: PD contacted WCDOH and they are responding - NFA Spill of cooking grease and sodium hydroxide down street ad into storm drain. Cleaned by DPW, remaining waste picked up by Tri-state environmental. "
Remarks: "caller says police are out with them right now they are dumping into a storm drain: used cooking grease:"

All Materials:
Site ID: 362091
Operable Unit ID: 1120198
Operable Unit: 01
Material ID: 2109692
Material Code: 0046A
Material Name: cooking grease
Case No.: Not reported
Material FA: Other
Quantity: 100.00
Units: G
Recovered: .00
Oxygenate: Not reported

E61
South
< 1/8
0.065 mi.
342 ft.

RESIDENTS **NY Spills** **S104619060**
47 SOUTH MAIN STREET **N/A**
PORT CHESTER, NY

Site 4 of 4 in cluster E

Relative:
Lower

Actual:
15 ft.

SPILLS:
Name: RESIDENTS
Address: 47 SOUTH MAIN STREET
City,State,Zip: PORT CHESTER, NY
Spill Number/Closed Date: 9611642 / 1996-12-23
Facility ID: 9611642
Facility Type: ER
DER Facility ID: 67358
Site ID: 71094
DEC Region: 3
Spill Cause: Equipment Failure
Spill Class: C4
SWIS: 6000
Spill Date: 1996-12-23
Investigator: tdghiosa
Referred To: Not reported
Reported to Dept: 1996-12-23
CID: 282
Water Affected: Not reported
Spill Source: Private Dwelling
Spill Notifier: Other
Cleanup Ceased: Not reported
Cleanup Meets Std: True
Last Inspection: Not reported
Recommended Penalty: False
UST Trust: False
Remediation Phase: 0
Date Entered In Computer: 1996-12-23
Spill Record Last Update: 1997-01-14

RESIDENTS (Continued) **S104619060**

Spiller Name:	SAME
Spiller Company:	SAME
Spiller Address:	Not reported
Spiller Company:	001
Contact Name:	MATTHEWS COMPANY
DEC Memo:	"Prior to Sept, 2004 data translation this spill Lead_DEC Field was GHIOSAY "
Remarks:	"PUMP SEAL WENT ON THE FURNACE CAUSING THE SPILL.SPILL WAS CLEANED UP.SEAL WAS FIXED SPEEDY DRY WAS USED TO CLEAN UP THE SPILL "

All Materials:

Site ID:	71094
Operable Unit ID:	1039587
Operable Unit:	01
Material ID:	340296
Material Code:	0001A
Material Name:	#2 fuel oil
Case No.:	Not reported
Material FA:	Petroleum
Quantity:	1.00
Units:	G
Recovered:	1.00
Oxygenate:	Not reported

B62 **PAD MOUNT VAULT 9892** **NY Spills** **S123662348**
SSW **50 SOUTH MAIN ST** **N/A**
< 1/8 **PORT CHESTER, NY**
0.065 mi.
342 ft. **Site 7 of 7 in cluster B**

Relative:
Higher

Actual:
28 ft.

SPILLS:

Name:	PAD MOUNT VAULT 9892
Address:	50 SOUTH MAIN ST
City,State,Zip:	PORT CHESTER, NY
Spill Number/Closed Date:	1812794 / 2019-04-01
Facility ID:	1812794
Facility Type:	ER
DER Facility ID:	537162
Site ID:	585778
DEC Region:	3
Spill Cause:	Equipment Failure
Spill Class:	C4
SWIS:	6048
Spill Date:	2019-03-29
Investigator:	JBODEE
Referred To:	Not reported
Reported to Dept:	2019-03-29
CID:	Not reported
Water Affected:	Not reported
Spill Source:	Transformer
Spill Notifier:	Responsible Party
Cleanup Ceased:	Not reported
Cleanup Meets Std:	False
Last Inspection:	Not reported
Recommended Penalty:	False
UST Trust:	False
Remediation Phase:	0

PAD MOUNT VAULT 9892 (Continued) **S123662348**

Date Entered In Computer:	2019-03-29
Spill Record Last Update:	2019-04-01
Spiller Name:	Not reported
Spiller Company:	CON ED
Spiller Address:	Not reported
Spiller Company:	999
Contact Name:	IRES CRUZ
DEC Memo:	"3-29-19 Pad mount transformer - defaulted - leaked to pad, may have hit soil. No waterways impacted. Transformer needs outage to safely repair and clean up site. Clean Harbors to do cleanup when outage permits. EMIS # 271770 ga"
Remarks:	"equipment failure, contained to concrete, clean up pending"

All Materials:

Site ID:	585778
Operable Unit ID:	1333460
Operable Unit:	01
Material ID:	2342699
Material Code:	0541A
Material Name:	dielectric fluid
Case No.:	Not reported
Material FA:	Petroleum
Quantity:	5.00
Units:	G
Recovered:	Not reported
Oxygenate:	Not reported

C63 **OVERHEAD POLE # W5** **NY Spills** **S108129481**
NE **24 KING STREET** **N/A**
< 1/8 **PORT CHESTER, NY**
0.065 mi.
343 ft. **Site 11 of 18 in cluster C**

Relative:
Lower

Actual:
17 ft.

SPILLS:

Name:	OVERHEAD POLE # W5
Address:	24 KING STREET
City,State,Zip:	PORT CHESTER, NY
Spill Number/Closed Date:	0604981 / 2006-08-31
Facility ID:	0604981
Facility Type:	ER
DER Facility ID:	318036
Site ID:	368079
DEC Region:	3
Spill Cause:	Equipment Failure
Spill Class:	C4
SWIS:	6048
Spill Date:	2006-08-01
Investigator:	JBODee
Referred To:	Not reported
Reported to Dept:	2006-08-01
CID:	410
Water Affected:	Not reported
Spill Source:	Commercial/Industrial
Spill Notifier:	Responsible Party
Cleanup Ceased:	Not reported
Cleanup Meets Std:	True
Last Inspection:	Not reported

OVERHEAD POLE # W5 (Continued) **S108129481**

Recommended Penalty:	False
UST Trust:	False
Remediation Phase:	0
Date Entered In Computer:	2006-08-01
Spill Record Last Update:	2006-08-31
Spiller Name:	ERTS
Spiller Company:	OVERHEAD POLE # W5
Spiller Address:	24 KING STREET
Spiller Company:	001
Contact Name:	ERTS
DEC Memo:	""
Remarks:	"SPILL IS ROUGHLY ONE QUART: THERE IS SMOKE INVOLVED CONED # 201591"

All Materials:

Site ID:	368079
Operable Unit ID:	1125967
Operable Unit:	01
Material ID:	2115492
Material Code:	0541A
Material Name:	dielectric fluid
Case No.:	Not reported
Material FA:	Petroleum
Quantity:	Not reported
Units:	G
Recovered:	.00
Oxygenate:	Not reported

C64 **PERVOI RESIDENCE** **NY Spills** **S108058617**
ENE **23 NORTH MAIN ST** **N/A**
< 1/8 **PORT CHESTER, NY**
0.070 mi.
372 ft. **Site 12 of 18 in cluster C**

Relative:
Lower

Actual:
13 ft.

SPILLS:

Name:	PERVOI RESIDENCE
Address:	23 NORTH MAIN ST
City,State,Zip:	PORT CHESTER, NY
Spill Number/Closed Date:	0604321 / 2006-08-07
Facility ID:	0604321
Facility Type:	ER
DER Facility ID:	317280
Site ID:	367272
DEC Region:	3
Spill Cause:	Other
Spill Class:	B1
SWIS:	6048
Spill Date:	2006-07-18
Investigator:	TDGHIOSA
Referred To:	WCDOH
Reported to Dept:	2006-07-18
CID:	410
Water Affected:	Not reported
Spill Source:	Commercial/Industrial
Spill Notifier:	Health Department
Cleanup Ceased:	Not reported
Cleanup Meets Std:	True
Last Inspection:	Not reported

PERVOI RESIDENCE (Continued) **S108058617**

Recommended Penalty:	False
UST Trust:	False
Remediation Phase:	0
Date Entered In Computer:	2006-07-18
Spill Record Last Update:	2006-08-22
Spiller Name:	ANTHONY SALVATORE
Spiller Company:	PERVOI REST.
Spiller Address:	23 NORTH MAIN ST
Spiller Company:	001
Contact Name:	ANTHONY SALVATORE
DEC Memo:	"08/05/06 Northeast Environmental was hired to remove the oil and clean the catch basin. NFA TG"
Remarks:	"CALLER REPORTS EMPLOYEE DUMPED COOKING GREASE INTO STORM DRAIN: HAS NOT BEEN CLEANED UP, AWAITING SOMEONE TO ARRIVE AND PUMP OUT: THE SPILL IS CONTAINED TO A CATCH BASIN:"

All Materials:

Site ID:	367272
Operable Unit ID:	1125189
Operable Unit:	01
Material ID:	2114711
Material Code:	0046A
Material Name:	cooking grease
Case No.:	Not reported
Material FA:	Other
Quantity:	2.00
Units:	G
Recovered:	.00
Oxygenate:	Not reported

C65 **26 N MAIN ST** **NY Spills** **S106968010**
NE **26 KING STREET** **N/A**
< 1/8 **PORT CHESTER, NY**
0.071 mi.
374 ft. **Site 13 of 18 in cluster C**

Relative:
Lower

Actual:
17 ft.

SPILLS:

Name:	26 N MAIN ST
Address:	26 KING STREET
City,State,Zip:	PORT CHESTER, NY
Spill Number/Closed Date:	0501937 / 2005-05-17
Facility ID:	0501937
Facility Type:	ER
DER Facility ID:	292454
Site ID:	346198
DEC Region:	3
Spill Cause:	Unknown
Spill Class:	C4
SWIS:	6048
Spill Date:	2005-05-17
Investigator:	DXTRAVER
Referred To:	Not reported
Reported to Dept:	2005-05-17
CID:	64
Water Affected:	Not reported
Spill Source:	Unknown
Spill Notifier:	Citizen

26 N MAIN ST (Continued) **S106968010**

Cleanup Ceased:	Not reported
Cleanup Meets Std:	True
Last Inspection:	Not reported
Recommended Penalty:	False
UST Trust:	False
Remediation Phase:	0
Date Entered In Computer:	2005-05-18
Spill Record Last Update:	2005-06-15
Spiller Name:	Not reported
Spiller Company:	Not reported
Spiller Address:	40 ELDRIDGE AV
Spiller Company:	001
Contact Name:	Not reported
DEC Memo:	""
Remarks:	"WHITE PVC PIPE DUMPING FUEL AND WATER INTO STREET. HEAVY SMELL OF FUEL OIL IN THE AREA. CALLER STATES HE IS CALLING FOR THE CITY OF PORT CHESTER. CALLER STATES FUEL AND WATER BEING PUMPED OUT."

All Materials:

Site ID:	346198
Operable Unit ID:	1103933
Operable Unit:	01
Material ID:	584138
Material Code:	0066A
Material Name:	unknown petroleum
Case No.:	Not reported
Material FA:	Petroleum
Quantity:	.00
Units:	G
Recovered:	.00
Oxygenate:	Not reported

C66 **30-32 NORTH MAIN** **NY UST** **U004190282**
NE **30 NORTH MAIN STREET** **N/A**
< 1/8 **PORT CHESTER, NY 10573**
0.079 mi.
419 ft. **Site 14 of 18 in cluster C**

Relative:
Lower

Actual:
16 ft.

WESTCHESTER CO. UST:

Name:	30-32 NORTH MAIN
Address:	30 NORTH MAIN STREET
City,State,Zip:	PORT CHESTER, NY 10573
Id/Status:	3-801787 / Unregulated
Operator Name:	Neil J. Pagano
Owner Name:	30-32 North Main Street LLC
Owner Street:	420 Westchester Avenue
Owner Address2:	Not reported
Owner City:	Port Chester
Owner State:	NY
Owner Zipcode:	10573
GDS Number:	Not reported
Tank Number:	1
Status:	4. Closed - in place
Capacity:	2000
Product Stored:	0001. #2 Fuel Oil
Product Stored Percent:	0

30-32 NORTH MAIN (Continued) **U004190282**

Tank Leak Detection:	0. None
Date Installation:	01/01/1960
Date Perm Closure:	04/27/2012
Tank Location:	5. Underground including vaulted with no access for inspection
Tank Type:	1. Steel/Carbon steel/Iron
Tank Internal Protection:	0. None
Tank External Protection:	0. None
Tank Secondary Containment:	0. None
Piping Location:	2. Underground/on Ground
Piping Type:	10. Copper
Piping External Protection:	0. None
Overfill Prevention:	0. None
Piping Secondary Containment:	0. None
Spill Prevention:	0. None
Dispenser:	2. Suction

C67 **PAGANO PROPERTY FROM SUSPECTED LUST** **NY Spills** **S111012037**
NE **30 NORTH MAIN ST** **N/A**
< 1/8 **PORT CHESTER, NY**
0.079 mi.
419 ft. **Site 15 of 18 in cluster C**

Relative:
Lower

Actual:
16 ft.

SPILLS:

Name:	PAGANO PROPERTY FROM SUSPECTED LUST
Address:	30 NORTH MAIN ST
City,State,Zip:	PORT CHESTER, NY
Spill Number/Closed Date:	1101770 / 2017-04-04
Facility ID:	1101770
Facility Type:	ER
DER Facility ID:	403842
Site ID:	449245
DEC Region:	3
Spill Cause:	Equipment Failure
Spill Class:	B3
SWIS:	6048
Spill Date:	2011-05-16
Investigator:	TDGHIOSA
Referred To:	Not reported
Reported to Dept:	2011-05-17
CID:	Not reported
Water Affected:	Not reported
Spill Source:	Commercial/Industrial
Spill Notifier:	Responsible Party
Cleanup Ceased:	Not reported
Cleanup Meets Std:	False
Last Inspection:	Not reported
Recommended Penalty:	False
UST Trust:	False
Remediation Phase:	0
Date Entered In Computer:	2011-05-17
Spill Record Last Update:	2017-04-04
Spiller Name:	Not reported
Spiller Company:	NEIL PAGANO
Spiller Address:	Not reported
Spiller Company:	999
Contact Name:	NEIL PAGANO
DEC Memo:	"5/17/11: Caller Neil Pagano is new owner (part owner of a Trust) of the property, a two story commercial office building. Building is

PAGANO PROPERTY FROM SUSPECTED LUST (Continued) **S111012037**

reportedly entirely natural gas and electric and has no petroleum storage tanks. While cleaning out basement, suspected petroleum staining and petroleum odors were noted. Mr Pagano contacted US Tank Tech and a suspected out-of-service UST was detected next to the building. Caller has contacted Dweayne Monaco of Northeast Environmental for further investigation/removal of the UST. jod 7/17/13: Additional information received from HES, entered into EDocs. jod 03/21/14 Requested an updated progress report from HES. TG 04/25/14 HES submitted a Groundwater Recovery report which described the pumping of contaminated gw through a O/W separator into GAC drums and a belt skimmer to remove FP from the recovery well. TG 07/28/15 Emailed Tim Bishop from HES for an update. TG 01/25/17 HydroEnvironmental Solutions submitted Groundwater Monitoring report including a request for spill closure. TG 04/04/17 HES reported has been reviewed and based on the information presented in that report, no further action is required. TG"

Remarks: "Caller advised found staining of unknown petroleum on basement floor of building. Caller requesting a call back to see what he can do next."

All Materials:

Site ID:	449245
Operable Unit ID:	1199457
Operable Unit:	01
Material ID:	2195830
Material Code:	0066A
Material Name:	unknown petroleum
Case No.:	Not reported
Material FA:	Petroleum
Quantity:	Not reported
Units:	Not reported
Recovered:	Not reported
Oxygenate:	Not reported

G68 **JOE'S GARAGE** **RCRA-LQG** **1010566396**
WNW **28 PEARL STREET** **NYR000149815**
< 1/8 **PORT CHESTER, NY 10573**
0.080 mi.
424 ft. **Site 1 of 6 in cluster G**

Relative:
Higher

Actual:
56 ft.

RCRA-LQG:

Date Form Received by Agency:		2008-02-18 00:00:00.0
Handler Name:	JOE'S GARAGE	
Handler Address:		28 PEARL STREET
Handler City,State,Zip:		PORT CHESTER, NY 10573
EPA ID:		NYR000149815
Contact Name:		JOSEPH GIANFRANCESCO
Contact Address:		Not reported
Contact City,State,Zip:		Not reported
Contact Telephone:		914-939-2811
Contact Fax:		Not reported
Contact Email:		Not reported
Contact Title:		Not reported
EPA Region:		02
Land Type:		Private
Federal Waste Generator Description:		Large Quantity Generator
Non-Notifier:		Not reported

JOE'S GARAGE (Continued) **1010566396**

Biennial Report Cycle:	2007
Accessibility:	Not reported
Active Site Indicator:	Handler Activities
State District Owner:	Not reported
State District:	Not reported
Mailing Address:	PEARL STREET
Mailing City,State,Zip:	PORT CHESTER, NY 10573
Owner Name:	JOSEPH GIANFRANCESCO
Owner Type:	Private
Operator Name:	JOSEPH GIANFRANCESCO
Operator Type:	Private
Short-Term Generator Activity:	No
Importer Activity:	No
Mixed Waste Generator:	No
Transporter Activity:	No
Transfer Facility Activity:	No
Recycler Activity with Storage:	No
Small Quantity On-Site Burner Exemption:	No
Smelting Melting and Refining Furnace Exemption:	No
Underground Injection Control:	No
Off-Site Waste Receipt:	No
Universal Waste Indicator:	No
Universal Waste Destination Facility:	No
Federal Universal Waste:	No
Active Site Fed-Reg Treatment Storage and Disposal Facility:	Not reported
Active Site Converter Treatment storage and Disposal Facility:	Not reported
Active Site State-Reg Treatment Storage and Disposal Facility:	Not reported
Active Site State-Reg Handler:	---
Federal Facility Indicator:	Not reported
Hazardous Secondary Material Indicator:	NN
Sub-Part K Indicator:	Not reported
Commercial TSD Indicator:	No
Treatment Storage and Disposal Type:	Not reported
2018 GPRA Permit Baseline:	Not on the Baseline
2018 GPRA Renewals Baseline:	Not on the Baseline
Permit Renewals Workload Universe:	Not reported
Permit Workload Universe:	Not reported
Permit Progress Universe:	Not reported
Post-Closure Workload Universe:	Not reported
Closure Workload Universe:	Not reported
202 GPRA Corrective Action Baseline:	No
Corrective Action Workload Universe:	No
Subject to Corrective Action Universe:	No
Non-TSDFs Where RCRA CA has Been Imposed Universe:	No
TSDFs Potentially Subject to CA Under 3004 (u)/(v) Universe:	No
TSDFs Only Subject to CA under Discretionary Auth Universe:	No
Corrective Action Priority Ranking:	No NCAPS ranking
Environmental Control Indicator:	No
Institutional Control Indicator:	No
Human Exposure Controls Indicator:	N/A
Groundwater Controls Indicator:	N/A
Operating TSDF Universe:	Not reported
Full Enforcement Universe:	Not reported
Significant Non-Complier Universe:	No
Unaddressed Significant Non-Complier Universe:	No
Addressed Significant Non-Complier Universe:	No
Significant Non-Complier With a Compliance Schedule Universe:	No

JOE'S GARAGE (Continued) **1010566396**

Financial Assurance Required:	Not reported
Handler Date of Last Change:	2015-04-14 00:00:00.0
Recognized Trader-Importer:	No
Recognized Trader-Exporter:	No
Importer of Spent Lead Acid Batteries:	No
Exporter of Spent Lead Acid Batteries:	No
Recycler Activity Without Storage:	Not reported
Manifest Broker:	Not reported
Sub-Part P Indicator:	Not reported

Biennial: List of Years

Year:	2007

Click Here for Biennial Reporting System Data:

Hazardous Waste Summary:

Waste Code:	D001
Waste Description:	IGNITABLE WASTE
Waste Code:	D018
Waste Description:	BENZENE

Handler - Owner Operator:

Owner/Operator Indicator:	Owner
Owner/Operator Name:	JOSEPH GIANFRANCESCO
Legal Status:	Private
Date Became Current:	1996-03-01 00:00:00.
Date Ended Current:	Not reported
Owner/Operator Address:	Not reported
Owner/Operator City,State,Zip:	Not reported
Owner/Operator Telephone:	Not reported
Owner/Operator Telephone Ext:	Not reported
Owner/Operator Fax:	Not reported
Owner/Operator Email:	Not reported
Owner/Operator Indicator:	Operator
Owner/Operator Name:	JOSEPH GIANFRANCESCO
Legal Status:	Private
Date Became Current:	1996-03-01 00:00:00.
Date Ended Current:	Not reported
Owner/Operator Address:	Not reported
Owner/Operator City,State,Zip:	Not reported
Owner/Operator Telephone:	Not reported
Owner/Operator Telephone Ext:	Not reported
Owner/Operator Fax:	Not reported
Owner/Operator Email:	Not reported
Owner/Operator Indicator:	Owner
Owner/Operator Name:	JOSEPH GIANFRANCESCO
Legal Status:	Private
Date Became Current:	1973-01-01 00:00:00.
Date Ended Current:	Not reported
Owner/Operator Address:	28 PEARL STREET
Owner/Operator City,State,Zip:	PORT CHESTER, NY 10573
Owner/Operator Telephone:	Not reported
Owner/Operator Telephone Ext:	Not reported

JOE'S GARAGE (Continued) **1010566396**

Owner/Operator Fax:	Not reported
Owner/Operator Email:	Not reported
Owner/Operator Indicator:	Operator
Owner/Operator Name:	JOSEPH GIANFRANCESCO
Legal Status:	Private
Date Became Current:	1973-01-01 00:00:00.
Date Ended Current:	Not reported
Owner/Operator Address:	28 PEARL STREET
Owner/Operator City,State,Zip:	PORT CHESTER, NY 10573
Owner/Operator Telephone:	Not reported
Owner/Operator Telephone Ext:	Not reported
Owner/Operator Fax:	Not reported
Owner/Operator Email:	Not reported

Historic Generators:

Receive Date:	2007-09-23 00:00:00.0
Handler Name: JOES GARAGE	
Federal Waste Generator Description:	Small Quantity Generator
State District Owner:	NY
Large Quantity Handler of Universal Waste:	No
Recognized Trader Importer:	No
Recognized Trader Exporter:	No
Spent Lead Acid Battery Importer:	No
Spent Lead Acid Battery Exporter:	No
Current Record:	No
Non Storage Recycler Activity:	Not reported
Electronic Manifest Broker:	Not reported
Receive Date:	2007-09-24 00:00:00.0
Handler Name: JOES GARAGE	
Federal Waste Generator Description:	Small Quantity Generator
State District Owner:	NY
Large Quantity Handler of Universal Waste:	No
Recognized Trader Importer:	No
Recognized Trader Exporter:	No
Spent Lead Acid Battery Importer:	No
Spent Lead Acid Battery Exporter:	No
Current Record:	No
Non Storage Recycler Activity:	Not reported
Electronic Manifest Broker:	Not reported
Receive Date:	2008-02-18 00:00:00.0
Handler Name: JOE'S GARAGE	
Federal Waste Generator Description:	Large Quantity Generator
State District Owner:	Not reported
Large Quantity Handler of Universal Waste:	No
Recognized Trader Importer:	No
Recognized Trader Exporter:	No
Spent Lead Acid Battery Importer:	No
Spent Lead Acid Battery Exporter:	No
Current Record:	Yes
Non Storage Recycler Activity:	Not reported
Electronic Manifest Broker:	Not reported

List of NAICS Codes and Descriptions:

JOE'S GARAGE (Continued) **1010566396**

NAICS Code: 23829
NAICS Description: OTHER BUILDING EQUIPMENT CONTRACTORS

NAICS Code: 44711
NAICS Description: GASOLINE STATIONS WITH CONVENIENCE STORES

Facility Has Received Notices of Violations:
Violations: No Violations Found

Evaluation Action Summary:
Evaluations: No Evaluations Found

F69 **NEILSON ICE CREAM** **NY LTANKS** **S103558805**
West **41 PEARL ST** **N/A**
< 1/8 **PORT CHESTER, NY**
0.084 mi.
443 ft. **Site 6 of 8 in cluster F**

Relative:
Higher

Actual:
62 ft.

LTANKS:

Name:	NEILSON ICE CREAM
Address:	41 PEARL ST
City,State,Zip:	PORT CHESTER, NY
Spill Number/Closed Date:	9811552 / 1999-03-09
Facility ID:	9811552
Site ID:	316786
Spill Date:	1998-11-25
Spill Cause:	Tank Failure
Spill Source:	Institutional, Educational, Gov., Other
Spill Class:	C3
Cleanup Ceased:	Not reported
SWIS:	6000
Investigator:	tdghiosa
Referred To:	Not reported
Reported to Dept:	1998-12-14
CID:	323
Water Affected:	Not reported
Spill Notifier:	Other
Last Inspection:	Not reported
Recommended Penalty:	False
Meets Standard:	True
UST Involvement:	True
Remediation Phase:	0
Date Entered In Computer:	1998-12-14
Spill Record Last Update:	1999-03-12
Spiller Name:	JCN REALITY
Spiller Company:	NEILSON ICE CREAM
Spiller Address:	41 PEARL ST
Spiller County:	001
Spiller Contact:	JCN REALITY
Spiller Phone:	(914) 939-3300
Spiller Extention:	Not reported
DEC Region:	3
DER Facility ID:	255418
DEC Memo:	"Prior to Sept, 2004 data translation this spill Lead_DEC Field was GHIOSAY 3/2/99 1 TANK ABANDONED IN PLACE; 1 TANK REMOVED. 403 TONS SOIL REMOVED."

NEILSON ICE CREAM (Continued) **S103558805**

Remarks: "LEAKING UNDERGROUND TANK. TANK IS STILL IN THE GROUND BUT IS O/S. GEOPROBLE INVESTIGATION AROUND GAS TANK. ALSO FOUND CONTAMINATION IN BORINGS AROUND U/G OIL TANK INSIDE BUILDING. TANKS ARE INACTIVE BUT CONTAIN PRODUCT."

All Materials:

Site ID:	316786
Operable Unit ID:	1072434
Operable Unit:	01
Material ID:	311844
Material Code:	0009
Material Name:	gasoline
Case No.:	Not reported
Material FA:	Petroleum
Quantity:	.00
Units:	G
Recovered:	.00
Oxygenate:	Not reported

F70
West
< 1/8
0.084 mi.
443 ft.

NEILSON'S ICE CREAM **NY UST** **U003857261**
41 PEARL STREET **N/A**
PORT CHESTER, NY 10573

Site 7 of 8 in cluster F

Relative:
Higher

Actual:
62 ft.

WESTCHESTER CO. UST:

Name:	NEILSON'S ICE CREAM
Address:	41 PEARL STREET
City,State,Zip:	PORT CHESTER, NY 10573
Id/Status:	3-800075 / Unregulated: <1101 gal. PBS
Operator Name:	Not reported
Owner Name:	J C N Realty Corp C/o Christian Neilsen
Owner Street:	47 Hillandale Road
Owner Address2:	Not reported
Owner City:	Ryebrook
Owner State:	NY
Owner Zipcode:	10573
GDS Number:	Not reported
Tank Number:	001
Status:	0. Administratively closed
Capacity:	1000
Product Stored:	Not reported
Product Stored Percent:	Not reported
Tank Leak Detection:	0. None
Date Installation:	01/01/1900
Date Perm Closure:	01/01/1900
Tank Location:	5. Underground including vaulted with no access for inspection
Tank Type:	1. Steel/Carbon steel/Iron
Tank Internal Protection:	0. None
Tank External Protection:	0. None
Tank Secondary Containment:	0. None
Piping Location:	2. Underground/on ground
Piping Type:	1. Steel/Carbon/ steel/iron
Piping External Protection:	0. None
Overfill Prevention:	0. None
Piping Secondary Containment:	Not reported

NEILSON'S ICE CREAM (Continued) **U003857261**

Spill Prevention: 0. None
Dispenser: 2. Suction

G71 West < 1/8 0.084 mi. 443 ft. **CON EDISON - CUSTOMER MANHOLE 1** **RCRA-LQG** **1016961596**
37 PEARL STREET **NYP004344172**
PORT CHESTER, NY 10573

Site 2 of 6 in cluster G

Relative: Higher

Actual: 62 ft.

RCRA-LQG:

Date Form Received by Agency:	2014-03-27 00:00:00.0
Handler Name:	CON EDISON - CUSTOMER MANHOLE 1
Handler Address:	37 PEARL STREET
Handler City,State,Zip:	PORT CHESTER, NY 10573
EPA ID:	NYP004344172
Contact Name:	DENNIS HUACON
Contact Address:	IRVING PLACE, 15TH FL NE
Contact City,State,Zip:	NEW YORK, NY 10003
Contact Telephone:	212-460-2757
Contact Fax:	401-765-1500
Contact Email:	HUACOND@CONED.COM
Contact Title:	ASSOCIATE SCIENTIST
EPA Region:	02
Land Type:	Private
Federal Waste Generator Description:	Large Quantity Generator
Non-Notifier:	Not reported
Biennial Report Cycle:	2013
Accessibility:	Not reported
Active Site Indicator:	Handler Activities
State District Owner:	NY
State District:	NYSDEC R3
Mailing Address:	IRVING PLACE, 15TH FL NE
Mailing City,State,Zip:	NEW YORK, NY 10003
Owner Name:	CONSOLIDATED EDISON COMPANY OF NY, INC.
Owner Type:	Private
Operator Name:	CONSOLIDATED EDISON COMPANY OF NY, INC.
Operator Type:	Private
Short-Term Generator Activity:	No
Importer Activity:	No
Mixed Waste Generator:	No
Transporter Activity:	No
Transfer Facility Activity:	No
Recycler Activity with Storage:	No
Small Quantity On-Site Burner Exemption:	No
Smelting Melting and Refining Furnace Exemption:	No
Underground Injection Control:	No
Off-Site Waste Receipt:	No
Universal Waste Indicator:	No
Universal Waste Destination Facility:	No
Federal Universal Waste:	No
Active Site Fed-Reg Treatment Storage and Disposal Facility:	Not reported
Active Site Converter Treatment storage and Disposal Facility:	Not reported
Active Site State-Reg Treatment Storage and Disposal Facility:	Not reported
Active Site State-Reg Handler:	---
Federal Facility Indicator:	Not reported
Hazardous Secondary Material Indicator:	NN
Sub-Part K Indicator:	Not reported
Commercial TSD Indicator:	No

CON EDISON - CUSTOMER MANHOLE 1 (Continued) **1016961596**

Treatment Storage and Disposal Type:	Not reported
2018 GPRA Permit Baseline:	Not on the Baseline
2018 GPRA Renewals Baseline:	Not on the Baseline
Permit Renewals Workload Universe:	Not reported
Permit Workload Universe:	Not reported
Permit Progress Universe:	Not reported
Post-Closure Workload Universe:	Not reported
Closure Workload Universe:	Not reported
202 GPRA Corrective Action Baseline:	No
Corrective Action Workload Universe:	No
Subject to Corrective Action Universe:	No
Non-TSDFs Where RCRA CA has Been Imposed Universe:	No
TSDFs Potentially Subject to CA Under 3004 (u)/(v) Universe:	No
TSDFs Only Subject to CA under Discretionary Auth Universe:	No
Corrective Action Priority Ranking:	No NCAPS ranking
Environmental Control Indicator:	No
Institutional Control Indicator:	No
Human Exposure Controls Indicator:	N/A
Groundwater Controls Indicator:	N/A
Operating TSDF Universe:	Not reported
Full Enforcement Universe:	Not reported
Significant Non-Complier Universe:	No
Unaddressed Significant Non-Complier Universe:	No
Addressed Significant Non-Complier Universe:	No
Significant Non-Complier With a Compliance Schedule Universe:	No
Financial Assurance Required:	Not reported
Handler Date of Last Change:	2015-04-14 00:00:00.0
Recognized Trader-Importer:	No
Recognized Trader-Exporter:	No
Importer of Spent Lead Acid Batteries:	No
Exporter of Spent Lead Acid Batteries:	No
Recycler Activity Without Storage:	Not reported
Manifest Broker:	Not reported
Sub-Part P Indicator:	Not reported

Biennial: List of Years

Year:	2013

Click Here for Biennial Reporting System Data:

Hazardous Waste Summary:

Waste Code:	D008
Waste Description:	LEAD

Handler - Owner Operator:

Owner/Operator Indicator:	Owner
Owner/Operator Name:	CONSOLIDATED EDISON COMPANY OF NY, INC.
Legal Status:	Private
Date Became Current:	2013-08-09 00:00:00.
Date Ended Current:	Not reported
Owner/Operator Address:	4 IRVING PLACE
Owner/Operator City,State,Zip:	NEW YORK, NY 10003
Owner/Operator Telephone:	Not reported
Owner/Operator Telephone Ext:	Not reported
Owner/Operator Fax:	Not reported
Owner/Operator Email:	Not reported

CON EDISON - CUSTOMER MANHOLE 1 (Continued) **1016961596**

Owner/Operator Indicator:	Operator
Owner/Operator Name:	CONSOLIDATED EDISON COMPANY OF NY, INC.
Legal Status:	Private
Date Became Current:	2013-08-09 00:00:00.
Date Ended Current:	Not reported
Owner/Operator Address:	4 IRVING PLACE
Owner/Operator City,State,Zip:	NEW YORK, NY 10003
Owner/Operator Telephone:	Not reported
Owner/Operator Telephone Ext:	Not reported
Owner/Operator Fax:	Not reported
Owner/Operator Email:	Not reported

Historic Generators:

Receive Date:	2014-03-27 00:00:00.0
Handler Name:	CON EDISON - CUSTOMER MANHOLE 1
Federal Waste Generator Description:	Large Quantity Generator
State District Owner:	NY
Large Quantity Handler of Universal Waste:	No
Recognized Trader Importer:	No
Recognized Trader Exporter:	No
Spent Lead Acid Battery Importer:	No
Spent Lead Acid Battery Exporter:	No
Current Record:	Yes
Non Storage Recycler Activity:	Not reported
Electronic Manifest Broker:	Not reported

Receive Date:	2013-08-09 00:00:00.0
Handler Name:	CON EDISON CUSTOMER MANHOLE: 1
Federal Waste Generator Description:	Conditionally Exempt Small Quantity Generator
State District Owner:	NY
Large Quantity Handler of Universal Waste:	No
Recognized Trader Importer:	No
Recognized Trader Exporter:	No
Spent Lead Acid Battery Importer:	No
Spent Lead Acid Battery Exporter:	No
Current Record:	No
Non Storage Recycler Activity:	Not reported
Electronic Manifest Broker:	Not reported

Receive Date:	2013-09-09 00:00:00.0
Handler Name:	CON EDISON CUSTOMER MANHOLE: 1
Federal Waste Generator Description:	Not a generator, verified
State District Owner:	NY
Large Quantity Handler of Universal Waste:	No
Recognized Trader Importer:	No
Recognized Trader Exporter:	No
Spent Lead Acid Battery Importer:	No
Spent Lead Acid Battery Exporter:	No
Current Record:	No
Non Storage Recycler Activity:	Not reported
Electronic Manifest Broker:	Not reported

List of NAICS Codes and Descriptions:

NAICS Code:	221122
NAICS Description:	ELECTRIC POWER DISTRIBUTION

CON EDISON - CUSTOMER MANHOLE 1 (Continued) **1016961596**

Facility Has Received Notices of Violations:
Violations: No Violations Found

Evaluation Action Summary:
Evaluations: No Evaluations Found

G72 **CON EDISON** **NY MANIFEST** **1016961595**
West **37 PEARL STREET** **N/A**
< 1/8 **PORT CHESTER, NY 10573**
0.084 mi.
443 ft. **Site 3 of 6 in cluster G**

Relative:
Higher

Actual:
62 ft.

NY MANIFEST:

Name:	CON EDISON
Address:	37 PEARL STREET
City,State,Zip:	PORT CHESTER, NY 10573
Country:	USA
EPA ID:	NYP004344172
Facility Status:	Not reported
Location Address 1:	37 PEARL STREET
Code:	BP
Location Address 2:	Not reported
Total Tanks:	Not reported
Location City:	PORT CHESTER
Location State:	NY
Location Zip:	10573
Location Zip 4:	Not reported

NY MANIFEST:

EPAID:	NYP004344172
Mailing Name:	CON EDISON
Mailing Contact:	CON EDISON
Mailing Address 1:	4 IRVING PL 15TH FL
Mailing Address 2:	Not reported
Mailing City:	NEW YORK
Mailing State:	NY
Mailing Zip:	10003
Mailing Zip 4:	Not reported
Mailing Country:	USA
Mailing Phone:	2124603770

NY MANIFEST:

Document ID:	Not reported
Manifest Status:	Not reported
seq:	Not reported
Year:	Not reported
Trans1 State ID:	NJ0000027193
Trans2 State ID:	Not reported
Generator Ship Date:	08/09/2013
Trans1 Recv Date:	08/09/2013
Trans2 Recv Date:	Not reported
TSD Site Recv Date:	08/13/2013
Part A Recv Date:	Not reported
Part B Recv Date:	Not reported
Generator EPA ID:	NYP004344172
Trans1 EPA ID:	Not reported

CON EDISON (Continued) **1016961595**

Trans2 EPA ID:	Not reported
TSDF ID 1:	NJD002200046
TSDF ID 2:	Not reported
Manifest Tracking Number:	011694756JJK
Import Indicator:	N
Export Indicator:	N
Discr Quantity Indicator:	N
Discr Type Indicator:	N
Discr Residue Indicator:	N
Discr Partial Reject Indicator:	N
Discr Full Reject Indicator:	N
Manifest Ref Number:	Not reported
Alt Facility RCRA ID:	Not reported
Alt Facility Sign Date:	Not reported
MGMT Method Type Code:	H110
Waste Code:	Not reported
Waste Code:	Not reported
Waste Code:	Not reported
Waste Code:	Not reported
Waste Code:	Not reported
Waste Code:	Not reported
Quantity:	18000
Units:	P - Pounds
Number of Containers:	1
Container Type:	TT - Cargo tank, tank trucks
Handling Method:	T Chemical, physical, or biological treatment.
Specific Gravity:	1
Waste Code:	D008
Waste Code 1_2:	Not reported
Waste Code 1_3:	Not reported
Waste Code 1_4:	Not reported
Waste Code 1_5:	Not reported
Waste Code 1_6:	Not reported

C73 **COMMUTER CLEANERS** **RCRA-SQG** **1000303691**
NE **29 N MAIN ST** **ICIS** **NYD982794299**
< 1/8 **PORT CHESTER, NY 10573** **US AIRS**
0.084 mi. **NY DRYCLEANERS**
444 ft. **Site 16 of 18 in cluster C** **NY MANIFEST**

Relative: **Lower** **Actual:** **13 ft.**

RCRA-SQG:

Date Form Received by Agency:		2007-01-01 00:00:00.0
Handler Name:	COMMUTER CLEANERS	
Handler Address:		29 N MAIN ST
Handler City,State,Zip:		PORT CHESTER, NY 10573
EPA ID:		NYD982794299
Contact Name:		PAUL MCDONALD
Contact Address:		N MAIN ST
Contact City,State,Zip:		PORT CHESTER, NY 10536
Contact Telephone:		914-937-6964
Contact Fax:		Not reported
Contact Email:		Not reported
Contact Title:		Not reported
EPA Region:		02
Land Type:		Not reported
Federal Waste Generator Description:		Small Quantity Generator
Non-Notifier:		Not reported

COMMUTER CLEANERS (Continued) **1000303691**

Biennial Report Cycle:	Not reported
Accessibility:	Not reported
Active Site Indicator:	Handler Activities
State District Owner:	NY
State District:	NYSDEC R3
Mailing Address:	N MAIN ST
Mailing City,State,Zip:	PORT CHESTER, NY 10536
Owner Name:	MCDONALD, PAUL
Owner Type:	Private
Operator Name:	MCDONALD, PAUL
Operator Type:	Private
Short-Term Generator Activity:	No
Importer Activity:	No
Mixed Waste Generator:	No
Transporter Activity:	No
Transfer Facility Activity:	No
Recycler Activity with Storage:	No
Small Quantity On-Site Burner Exemption:	No
Smelting Melting and Refining Furnace Exemption:	No
Underground Injection Control:	No
Off-Site Waste Receipt:	No
Universal Waste Indicator:	No
Universal Waste Destination Facility:	No
Federal Universal Waste:	No
Active Site Fed-Reg Treatment Storage and Disposal Facility:	Not reported
Active Site Converter Treatment storage and Disposal Facility:	Not reported
Active Site State-Reg Treatment Storage and Disposal Facility:	Not reported
Active Site State-Reg Handler:	---
Federal Facility Indicator:	Not reported
Hazardous Secondary Material Indicator:	NN
Sub-Part K Indicator:	Not reported
Commercial TSD Indicator:	No
Treatment Storage and Disposal Type:	Not reported
2018 GPRA Permit Baseline:	Not on the Baseline
2018 GPRA Renewals Baseline:	Not on the Baseline
Permit Renewals Workload Universe:	Not reported
Permit Workload Universe:	Not reported
Permit Progress Universe:	Not reported
Post-Closure Workload Universe:	Not reported
Closure Workload Universe:	Not reported
202 GPRA Corrective Action Baseline:	No
Corrective Action Workload Universe:	No
Subject to Corrective Action Universe:	No
Non-TSDFs Where RCRA CA has Been Imposed Universe:	No
TSDFs Potentially Subject to CA Under 3004 (u)/(v) Universe:	No
TSDFs Only Subject to CA under Discretionary Auth Universe:	No
Corrective Action Priority Ranking:	No NCAPS ranking
Environmental Control Indicator:	No
Institutional Control Indicator:	No
Human Exposure Controls Indicator:	N/A
Groundwater Controls Indicator:	N/A
Operating TSDF Universe:	Not reported
Full Enforcement Universe:	Not reported
Significant Non-Complier Universe:	No
Unaddressed Significant Non-Complier Universe:	No
Addressed Significant Non-Complier Universe:	No
Significant Non-Complier With a Compliance Schedule Universe:	No

COMMUTER CLEANERS (Continued) **1000303691**

Financial Assurance Required:	Not reported
Handler Date of Last Change:	2015-04-14 00:00:00.0
Recognized Trader-Importer:	No
Recognized Trader-Exporter:	No
Importer of Spent Lead Acid Batteries:	No
Exporter of Spent Lead Acid Batteries:	No
Recycler Activity Without Storage:	Not reported
Manifest Broker:	Not reported
Sub-Part P Indicator:	Not reported

Hazardous Waste Summary:

Waste Code:	F002
Waste Description:	THE FOLLOWING SPENT HALOGENATED SOLVENTS: TETRACHLOROETHYLENE, METHYLENE CHLORIDE, TRICHLOROETHYLENE, 1,1,1-TRICHLOROETHANE, CHLOROBENZENE, 1,1,2-TRICHLORO-1,2,2-TRIFLUOROETHANE, ORTHO-DICHLOROBENZENE, TRICHLOROFLUOROMETHANE, AND 1,1,2, TRICHLOROETHANE; ALL SPENT SOLVENT MIXTURES/BLENDS CONTAINING, BEFORE USE, A TOTAL OF TEN PERCENT OR MORE (BY VOLUME) OF ONE OR MORE OF THE ABOVE HALOGENATED SOLVENTS OR THOSE SOLVENTS LISTED IN F001, F004, AND F005; AND STILL BOTTOMS FROM THE RECOVERY OF THESE SPENT SOLVENTS AND SPENT SOLVENT MIXTURES.

Handler - Owner Operator:

Owner/Operator Indicator:	Owner
Owner/Operator Name:	MCDONALD, PAUL
Legal Status:	Private
Date Became Current:	Not reported
Date Ended Current:	Not reported
Owner/Operator Address:	NOT REQUIRED
Owner/Operator City,State,Zip:	NOT REQUIRED, WY 99999
Owner/Operator Telephone:	212-555-1212
Owner/Operator Telephone Ext:	Not reported
Owner/Operator Fax:	Not reported
Owner/Operator Email:	Not reported

Owner/Operator Indicator:	Operator
Owner/Operator Name:	MCDONALD, PAUL
Legal Status:	Private
Date Became Current:	Not reported
Date Ended Current:	Not reported
Owner/Operator Address:	NOT REQUIRED
Owner/Operator City,State,Zip:	NOT REQUIRED, WY 99999
Owner/Operator Telephone:	212-555-1212
Owner/Operator Telephone Ext:	Not reported
Owner/Operator Fax:	Not reported
Owner/Operator Email:	Not reported

Owner/Operator Indicator:	Owner
Owner/Operator Name:	MCDONALD, PAUL
Legal Status:	Private
Date Became Current:	Not reported
Date Ended Current:	Not reported
Owner/Operator Address:	NOT REQUIRED
Owner/Operator City,State,Zip:	NOT REQUIRED, WY 99999
Owner/Operator Telephone:	212-555-1212

COMMUTER CLEANERS (Continued) **1000303691**

Owner/Operator Telephone Ext: Not reported
Owner/Operator Fax: Not reported
Owner/Operator Email: Not reported

Historic Generators:

Receive Date: 2006-01-01 00:00:00.0
Handler Name: COMMUTER CLEANERS
Federal Waste Generator Description: Small Quantity Generator
State District Owner: NY
Large Quantity Handler of Universal Waste: No
Recognized Trader Importer: No
Recognized Trader Exporter: No
Spent Lead Acid Battery Importer: No
Spent Lead Acid Battery Exporter: No
Current Record: No
Non Storage Recycler Activity: Not reported
Electronic Manifest Broker: Not reported

Receive Date: 2007-01-01 00:00:00.0
Handler Name: COMMUTER CLEANERS
Federal Waste Generator Description: Small Quantity Generator
State District Owner: NY
Large Quantity Handler of Universal Waste: No
Recognized Trader Importer: No
Recognized Trader Exporter: No
Spent Lead Acid Battery Importer: No
Spent Lead Acid Battery Exporter: No
Current Record: Yes
Non Storage Recycler Activity: Not reported
Electronic Manifest Broker: Not reported

Receive Date: 1989-08-21 00:00:00.0
Handler Name: COMMUTER CLEANERS
Federal Waste Generator Description: Small Quantity Generator
State District Owner: NY
Large Quantity Handler of Universal Waste: No
Recognized Trader Importer: No
Recognized Trader Exporter: No
Spent Lead Acid Battery Importer: No
Spent Lead Acid Battery Exporter: No
Current Record: No
Non Storage Recycler Activity: Not reported
Electronic Manifest Broker: Not reported

List of NAICS Codes and Descriptions:

NAICS Codes: No NAICS Codes Found

Facility Has Received Notices of Violations:

Violations: No Violations Found

Evaluation Action Summary:

Evaluations: No Evaluations Found

COMMUTER CLEANERS (Continued) **1000303691**

ICIS:

Enforcement Action ID:	NY000A0000355480017000316
FRS ID:	110001600483
Action Name:	COMMUTER CLEANERS 361190020600316
Facility Name:	COMMUTER CLEANERS
Facility Address:	29 N MAIN ST PORT CHESTER, NY 10573
Enforcement Action Type:	Notice of Violation
Facility County:	WESTCHESTER
Program System Acronym:	AIR
Enforcement Action Forum Desc:	Administrative - Informal
EA Type Code:	NOV
Facility SIC Code:	7212
Federal Facility ID:	Not reported
Latitude in Decimal Degrees:	41.00113
Longitude in Decimal Degrees:	-73.66297
Permit Type Desc:	Not reported
Program System Acronym:	NY0000003554800170
Facility NAICS Code:	812320
Tribal Land Code:	Not reported

US AIRS MINOR:

Envid:	1000303691
Region Code:	02
Programmatic ID:	AIR NY0000003554800170
Facility Registry ID:	110001600483
D and B Number:	Not reported
Primary SIC Code:	7212
NAICS Code:	812320
Default Air Classification Code:	MIN
Facility Type of Ownership Code:	POF
Air CMS Category Code:	Not reported
HPV Status:	Not reported

US AIRS MINOR:

Region Code:	02
Programmatic ID:	AIR NY0000003554800170
Facility Registry ID:	110001600483
Air Operating Status Code:	OPR
Default Air Classification Code:	MIN
Air Program:	MACT Standards (40 CFR Part 63)
Activity Date:	1997-01-16 00:00:00
Activity Status Date:	Not reported
Activity Group:	Compliance Monitoring
Activity Type:	Inspection/Evaluation
Activity Status:	Not reported

Region Code:	02
Programmatic ID:	AIR NY0000003554800170
Facility Registry ID:	110001600483
Air Operating Status Code:	OPR
Default Air Classification Code:	MIN
Air Program:	MACT Standards (40 CFR Part 63)
Activity Date:	2000-12-16 00:00:00
Activity Status Date:	Not reported
Activity Group:	Compliance Monitoring

COMMUTER CLEANERS (Continued) **1000303691**

Activity Type:	Inspection/Evaluation
Activity Status:	Not reported
Region Code:	02
Programmatic ID:	AIR NY0000003554800170
Facility Registry ID:	110001600483
Air Operating Status Code:	OPR
Default Air Classification Code:	MIN
Air Program:	MACT Standards (40 CFR Part 63)
Activity Date:	2002-07-19 00:00:00
Activity Status Date:	2002-07-19 00:00:00
Activity Group:	Enforcement Action
Activity Type:	Administrative - Informal
Activity Status:	Achieved

DRYCLEANERS:

Name:	COMMUTER CLEANERS
Address:	29 NORTH MAIN STREET
City,State,Zip:	PORT CHESTER, NY 10573
Facility ID:	3-5548-00170
Phone Number:	914-931-6964
Region:	Not reported
Registration Effective Date:	9/24/2003 13:22:51:203
Inspection Date:	2017-05-06 00:00:00
Install Date:	89/97/06
Expiration Date:	Not reported
Removal Date:	Not reported
Drop Shop:	Not reported
Shutdown:	Y
Alternate Solvent:	Not reported
Current Business:	Not reported

NY MANIFEST:

Name:	COMMUTER CLEANERS
Address:	29 N MAIN ST
City,State,Zip:	PORT CHESTER, NY 10573
Country:	USA
EPA ID:	NYD982794299
Facility Status:	Not reported
Location Address 1:	29 NORTH MAIN STREET
Code:	BP
Location Address 2:	Not reported
Total Tanks:	Not reported
Location City:	PORT CHESTER
Location State:	NY
Location Zip:	10536
Location Zip 4:	Not reported

NY MANIFEST:

EPAID:	NYD982794299
Mailing Name:	COMMUTER CLEANERS
Mailing Contact:	COMMUTER CLEANERS
Mailing Address 1:	29 NORTH MAIN STREET
Mailing Address 2:	Not reported
Mailing City:	PORTCHESTER
Mailing State:	NY

COMMUTER CLEANERS (Continued) **1000303691**

Mailing Zip:	10536
Mailing Zip 4:	Not reported
Mailing Country:	USA
Mailing Phone:	0000000000

NY MANIFEST:

Document ID:	NYC7225334
Manifest Status:	Not reported
seq:	Not reported
Year:	2005
Trans1 State ID:	TXR000050930
Trans2 State ID:	NJD071629976
Generator Ship Date:	07/26/2005
Trans1 Recv Date:	07/26/2005
Trans2 Recv Date:	08/03/2005
TSD Site Recv Date:	08/04/2005
Part A Recv Date:	Not reported
Part B Recv Date:	Not reported
Generator EPA ID:	NYD982794299
Trans1 EPA ID:	NY10614JU
Trans2 EPA ID:	T855MWNJ
TSDF ID 1:	OHD980587364
TSDF ID 2:	Not reported
Manifest Tracking Number:	Not reported
Import Indicator:	Not reported
Export Indicator:	Not reported
Discr Quantity Indicator:	Not reported
Discr Type Indicator:	Not reported
Discr Residue Indicator:	Not reported
Discr Partial Reject Indicator:	Not reported
Discr Full Reject Indicator:	Not reported
Manifest Ref Number:	Not reported
Alt Facility RCRA ID:	Not reported
Alt Facility Sign Date:	Not reported
MGMT Method Type Code:	Not reported
Waste Code:	F002 - HALO SOLV + STILL BOTTOMS FM REC OF SOLV
Waste Code:	Not reported
Waste Code:	Not reported
Waste Code:	Not reported
Waste Code:	Not reported
Waste Code:	Not reported
Quantity:	00450
Units:	P - Pounds
Number of Containers:	003
Container Type:	DF - Fiberboard or plastic drums (glass)
Handling Method:	B Incineration, heat recovery, burning.
Specific Gravity:	01.00

C74 NE < 1/8 0.084 mi. 444 ft. | **COPACABANA RESTAURANT**
29 NORTH MAIN STREET
PORT CHESTER, NY

Site 17 of 18 in cluster C

NY Spills | **S118705883**
N/A

Relative: Lower

Actual: 13 ft.

SPILLS:

Name:	COPACABANA RESTAURANT
Address:	29 NORTH MAIN STREET
City,State,Zip:	PORT CHESTER, NY
Spill Number/Closed Date:	1602940 / 2016-07-12
Facility ID:	1602940
Facility Type:	ER
DER Facility ID:	483488
Site ID:	529372
DEC Region:	3
Spill Cause:	Equipment Failure
Spill Class:	C3
SWIS:	6048
Spill Date:	2016-06-24
Investigator:	JBODEE
Referred To:	Not reported
Reported to Dept:	2016-06-24
CID:	Not reported
Water Affected:	Not reported
Spill Source:	Commercial/Industrial
Spill Notifier:	Other
Cleanup Ceased:	Not reported
Cleanup Meets Std:	True
Last Inspection:	Not reported
Recommended Penalty:	False
UST Trust:	False
Remediation Phase:	0
Date Entered In Computer:	2016-06-24
Spill Record Last Update:	2016-07-12
Spiller Name:	RICHARD CUDDY
Spiller Company:	Richard Cuddy
Spiller Address:	29 NORTH MAIN STREET
Spiller Company:	999
Contact Name:	Not reported
DEC Memo:	"6/24/16 Called and left messages with both Mr. Louis (Envirosheild) and with property owner. Dick Louis called back- he said that all 4 tanks were removed several weeks ago and samples were taken from underneath them. They did not smell any product, but one of the samples came back with SVOC hits. 300 gal were evacuated out of the 4 tanks prior to removal. He said he would talk to O'Dee regarding what, if anything, needs to happen now, as the cost of remediation might outweigh the minimal environmental impact, considering the situation. dw 6/24/16: Dick Louis called me directly. Removal of 2x 275 ASTs in a crawl space. Tanks had been out of service for many years. Enviroshield pumped out approx 380 gallons of oil combined from the 4 ASTs. No evidence of any leak or contamination noted. One soil sample result came back showing slightly elevated levels. Enviroshield will send in the sample results. jod 7/12/16: Report from Enviroshield reviewed and entered into DecDocs system. Based upon the available information, no further action is required at this time. jod"
Remarks:	"(4) 275 Gallon tanks in a crawl space. Sample came back contaminated. Clean up pending."

COPACABANA RESTAURANT (Continued) **S118705883**

All Materials:

Site ID:	529372
Operable Unit ID:	1278202
Operable Unit:	01
Material ID:	2283086
Material Code:	0001A
Material Name:	#2 fuel oil
Case No.:	Not reported
Material FA:	Petroleum
Quantity:	Not reported
Units:	Not reported
Recovered:	Not reported
Oxygenate:	Not reported

C75 **COMMUTER CLEANERS** **EDR Hist Cleaner** **1018518431**
NE **29 N MAIN ST** **N/A**
< 1/8 **PORT CHESTER, NY 10573**
0.084 mi.
444 ft. **Site 18 of 18 in cluster C**

Relative: EDR Hist Cleaner
Lower

Actual:
13 ft.

Year:	Name:	Type:
1992	MCDONALD PAUL	Laundry And Drycleaner Agents
1993	MCDONALD PAUL	Laundry And Drycleaner Agents
1994	COMMUTER CLRS OF WESTCHESTER	Laundry And Drycleaner Agents
1995	COMMUTER CLRS OF WESTCHESTER	Laundry And Drycleaner Agents
1996	COMMUTER CLRS OF WESTCHESTER	Laundry And Drycleaner Agents
1997	COMMUTER CLRS OF WESTCHESTER	Laundry And Drycleaner Agents
1998	COMMUTER CLRS OF WESTCHESTER	Laundry And Drycleaner Agents
1999	COMMUTER CLRS OF WESTCHESTER	Laundry And Drycleaner Agents
2000	COMMUTER CLRS OF WESTCHESTER	Laundry And Drycleaner Agents
2001	COMMUTER CLEANERS	Laundry And Drycleaner Agents
2002	COMMUTER CLEANERS	Laundry And Drycleaner Agents
2003	COMMUTER CLEANERS	Laundry And Drycleaner Agents
2004	COMMUTER CLEANERS	Laundry And Drycleaner Agents
2005	COMMUTER CLEANERS	Laundry And Drycleaner Agents
2006	COMMUTER CLEANERS	Laundry And Drycleaner Agents
2007	COMMUTER CLEANERS	Laundry And Drycleaner Agents
2008	COMMUTER CLEANERS	Laundry And Drycleaner Agents
2009	COMMUTER CLEANERS	Laundry And Drycleaner Agents
2010	COMMUTER CLEANERS	Laundry And Drycleaner Agents
2011	COMMUTER CLEANERS	Laundry And Drycleaner Agents
2012	COMMUTER CLEANERS	Laundry And Drycleaner Agents
2013	COMMUTER CLEANERS	Laundry And Drycleaner Agents
2014	COMMUTER CLEANERS	Laundry And Drycleaner Agents

D76 NNW < 1/8 0.084 mi. 445 ft. | **CAPITOL THEATRE**
149-151 WESTCHESTER AVENUE
PORT CHESTER, NY 10573 | **NY AST** | **A100361863**
N/A

Site 4 of 6 in cluster D

Relative: Higher

Actual: 39 ft.

WESTCHESTER CO. AST:

Name:	CAPITOL THEATRE
Address:	149-151 WESTCHESTER AVENUE
City,State,Zip:	PORT CHESTER, NY 10573
PBS Number:	3-800325
Site Status:	Unregulated
GDS Number:	Not reported
Operator Name:	Marvin Ravikoff
Owner Name:	Telco Holding Corp.
Owner Street:	33 New Broad Street
Owner Address2:	Not reported
Owner City/State/Zip:	Port Chester, NY 10573
Tank Number:	1
Status:	3. Closed - Removed
Date Installation:	01/01/1997
Capacity:	4000
Product Stored:	0001. #2 Fuel Oil
Product Stored Percent:	Not reported
Date Perm Closure:	06/28/2012
Tank Location:	3. Aboveground on saddles,legs,stilts,racks or cradle
Tank Type:	1. Steel/Carbon steel/Iron
Tank Internal Protection:	0. None
Tank External Protection:	0. None
Tank Leak Detection:	2. Manual Interstitial Monitoring
Tank Secondary Containment:	2. Vault (w/ access)
Piping Location:	1. Aboveground
Piping Type:	1. Steel/Carbon/ steel/iron
Piping External Protection:	0. None
Piping Leak Detection:	0. None
Piping Secondary Containment:	2. Vault (w/ access)
Overfill Prevention:	2. High Level Alarm
Spill Prevention:	0. None
Dispenser:	3. Gravity

H77 East < 1/8 0.087 mi. 458 ft. | **SUNOCO GAS STATION**
37 WESTCHESTER AVE
PORT CHESTER, NY | **NY Spills** | **S123661331**
N/A

Site 1 of 8 in cluster H

Relative: Lower

Actual: 10 ft.

SPILLS:

Name:	SUNOCO GAS STATION
Address:	37 WESTCHESTER AVE
City,State,Zip:	PORT CHESTER, NY
Spill Number/Closed Date:	1811708 / 2019-02-25
Facility ID:	1811708
Facility Type:	ER
DER Facility ID:	355019
Site ID:	582658
DEC Region:	3
Spill Cause:	Equipment Failure
Spill Class:	C4
SWIS:	6048

SUNOCO GAS STATION (Continued) **S123661331**

Spill Date:	2019-02-24
Investigator:	MBMASTRO
Referred To:	Not reported
Reported to Dept:	2019-02-24
CID:	Not reported
Water Affected:	Not reported
Spill Source:	Gasoline Station or other PBS Facility
Spill Notifier:	Fire Department
Cleanup Ceased:	Not reported
Cleanup Meets Std:	False
Last Inspection:	Not reported
Recommended Penalty:	False
UST Trust:	False
Remediation Phase:	0
Date Entered In Computer:	2019-02-24
Spill Record Last Update:	2019-02-25
Spiller Name:	WESTCHESTER FIRE CONTROL
Spiller Company:	SUNOCO GAS STATION
Spiller Address:	37 WESTCHESTER AVE
Spiller Company:	999
Contact Name:	WESTCHESTER FIRE CONTROL
DEC Memo:	"2-24-19 Notification only. Cleanup done by FD. Approx 7 gallons to concrete. NFA..mm"
Remarks:	"Fire Dept responding to a pump malfunction that spilled gas onto concrete & blacktop. Contained and FD is cleaning up."

All Materials:

Site ID:	582658
Operable Unit ID:	1330339
Operable Unit:	01
Material ID:	2339523
Material Code:	0009
Material Name:	gasoline
Case No.:	Not reported
Material FA:	Petroleum
Quantity:	7.00
Units:	G
Recovered:	Not reported
Oxygenate:	Not reported

H78 **SUNOCO #0846-6823/#23038** **NY UST** **U004259493**
East **37 WESTCHESTER AVENUE** **N/A**
< 1/8 **PORT CHESTER, NY 10573**
0.087 mi.
458 ft. **Site 2 of 8 in cluster H**

Relative:
Lower

Actual:
10 ft.

WESTCHESTER CO. UST:

Name:	SUNOCO #0846-6823/#23038
Address:	37 WESTCHESTER AVENUE
City,State,Zip:	PORT CHESTER, NY 10573
Id/Status:	3-413143 / Active
Operator Name:	Wasco Service Station
Owner Name:	Sunoco Retail LLC c/o Crompco LLC
Owner Street:	1815 Gallagher Road
Owner Address2:	Not reported
Owner City:	Plymouth Meeting
Owner State:	PA

SUNOCO #0846-6823/#23038 (Continued) **U004259493**

Owner Zipcode:	19462
GDS Number:	3554800259

Tank Number:	001
Status:	1. In-Service
Capacity:	8000
Product Stored:	2712. Gasoline/Ethanol
Product Stored Percent:	10
Tank Leak Detection:	1. Electronic Interstitial Monitoring
Date Installation:	02/01/1996
Date Perm Closure:	01/01/1900
Tank Location:	5. Underground including vaulted with no access for inspection
Tank Type:	1. Steel/Carbon steel/Iron
Tank Internal Protection:	0. None
Tank External Protection:	2. Original sacrificial anode
Tank Secondary Containment:	4. Double-Walled (underground only)
Piping Location:	2. Underground/on Ground
Piping Type:	6. Fiberglass Reinforced Plastic (FRP)
Piping External Protection:	4. Fiberglass
Overfill Prevention:	2. High Level Alarm,3. Automatic Shut-off
Piping Secondary Containment:	4. Double-Walled (underground only)
Spill Prevention:	1. Catch Basin
Dispenser:	1. Submersible

Tank Number:	002
Status:	1. In-Service
Capacity:	8000
Product Stored:	2712. Gasoline/Ethanol
Product Stored Percent:	10
Tank Leak Detection:	1. Electronic Interstitial Monitoring
Date Installation:	02/01/1996
Date Perm Closure:	01/01/1900
Tank Location:	5. Underground including vaulted with no access for inspection
Tank Type:	1. Steel/Carbon steel/Iron
Tank Internal Protection:	0. None
Tank External Protection:	2. Original sacrificial anode
Tank Secondary Containment:	4. Double-Walled (underground only)
Piping Location:	2. Underground/on Ground
Piping Type:	6. Fiberglass Reinforced Plastic (FRP)
Piping External Protection:	4. Fiberglass
Overfill Prevention:	2. High Level Alarm,3. Automatic Shut-off
Piping Secondary Containment:	4. Double-Walled (underground only)
Spill Prevention:	1. Catch Basin
Dispenser:	1. Submersible

Tank Number:	003
Status:	1. In-Service
Capacity:	8000
Product Stored:	2712. Gasoline/Ethanol
Product Stored Percent:	10
Tank Leak Detection:	1. Electronic Interstitial Monitoring
Date Installation:	02/01/1996
Date Perm Closure:	01/01/1900
Tank Location:	5. Underground including vaulted with no access for inspection
Tank Type:	1. Steel/Carbon steel/Iron

SUNOCO #0846-6823/#23038 (Continued) **U004259493**

Tank Internal Protection:	0. None
Tank External Protection:	2. Original sacrificial anode
Tank Secondary Containment:	4. Double-Walled (underground only)
Piping Location:	2. Underground/on Ground
Piping Type:	6. Fiberglass Reinforced Plastic (FRP)
Piping External Protection:	4. Fiberglass
Overfill Prevention:	2. High Level Alarm,3. Automatic Shut-off
Piping Secondary Containment:	4. Double-Walled (underground only)
Spill Prevention:	1. Catch Basin
Dispenser:	1. Submersible

Tank Number:	004
Status:	1. In-Service
Capacity:	2000
Product Stored:	0008. Diesel
Product Stored Percent:	Not reported
Tank Leak Detection:	1. Electronic Interstitial Monitoring
Date Installation:	02/01/1996
Date Perm Closure:	01/01/1900
Tank Location:	5. Underground including vaulted with no access for inspection
Tank Type:	1. Steel/Carbon steel/Iron
Tank Internal Protection:	0. None
Tank External Protection:	2. Original sacrificial anode
Tank Secondary Containment:	4. Double-Walled (underground only)
Piping Location:	2. Underground/on Ground
Piping Type:	6. Fiberglass Reinforced Plastic (FRP)
Piping External Protection:	4. Fiberglass
Overfill Prevention:	2. High Level Alarm,3. Automatic Shut-off
Piping Secondary Containment:	4. Double-Walled (underground only)
Spill Prevention:	1. Catch Basin
Dispenser:	1. Submersible

Tank Number:	005
Status:	1. In-Service
Capacity:	2000
Product Stored:	0012. Kerosene
Product Stored Percent:	Not reported
Tank Leak Detection:	1. Electronic Interstitial Monitoring
Date Installation:	02/01/1996
Date Perm Closure:	01/01/1900
Tank Location:	5. Underground including vaulted with no access for inspection
Tank Type:	1. Steel/Carbon steel/Iron
Tank Internal Protection:	0. None
Tank External Protection:	2. Original sacrificial anode
Tank Secondary Containment:	4. Double-Walled (underground only)
Piping Location:	2. Underground/on Ground
Piping Type:	6. Fiberglass Reinforced Plastic (FRP)
Piping External Protection:	4. Fiberglass
Overfill Prevention:	2. High Level Alarm,3. Automatic Shut-off
Piping Secondary Containment:	4. Double-Walled (underground only)
Spill Prevention:	1. Catch Basin
Dispenser:	1. Submersible

Tank Number:	006

SUNOCO #0846-6823/#23038 (Continued) **U004259493**

Status:	3. Closed - Removed
Capacity:	550
Product Stored:	0001. #2 Fuel Oil
Product Stored Percent:	Not reported
Tank Leak Detection:	0. None
Date Installation:	02/01/1996
Date Perm Closure:	09/14/2011
Tank Location:	5. Underground including vaulted with no access for inspection
Tank Type:	1. Steel/Carbon steel/Iron
Tank Internal Protection:	0. None
Tank External Protection:	2. Sacrificial Anode (no retrofit)
Tank Secondary Containment:	0. None
Piping Location:	2. Underground/on ground
Piping Type:	10. Copper
Piping External Protection:	0. None
Overfill Prevention:	0. None
Piping Secondary Containment:	0. None
Spill Prevention:	1. Catch Basin
Dispenser:	2. Suction

Tank Number:	1
Status:	3. Closed - Removed
Capacity:	1000
Product Stored:	0012. Kerosene
Product Stored Percent:	Not reported
Tank Leak Detection:	0. None
Date Installation:	06/01/1966
Date Perm Closure:	02/01/1996
Tank Location:	5. Underground including vaulted with no access for inspection
Tank Type:	1. Steel/Carbon steel/Iron
Tank Internal Protection:	0. None
Tank External Protection:	0. None
Tank Secondary Containment:	0. None
Piping Location:	2. Underground/on ground
Piping Type:	2. Galvanized steel
Piping External Protection:	0. None
Overfill Prevention:	0. None
Piping Secondary Containment:	Not reported
Spill Prevention:	0. None
Dispenser:	2. Suction

Tank Number:	10
Status:	3. Closed - Removed
Capacity:	2000
Product Stored:	0009. Gasoline
Product Stored Percent:	Not reported
Tank Leak Detection:	0. None
Date Installation:	06/01/1966
Date Perm Closure:	02/01/1996
Tank Location:	5. Underground including vaulted with no access for inspection
Tank Type:	1. Steel/Carbon steel/Iron
Tank Internal Protection:	0. None
Tank External Protection:	0. None
Tank Secondary Containment:	Not reported
Piping Location:	2. Underground/on ground

SUNOCO #0846-6823/#23038 (Continued) **U004259493**

Piping Type:	2. Galvanized steel
Piping External Protection:	0. None
Overfill Prevention:	0. None
Piping Secondary Containment:	Not reported
Spill Prevention:	0. None
Dispenser:	2. Suction

Tank Number:	11
Status:	3. Closed - Removed
Capacity:	2000
Product Stored:	0009. Gasoline
Product Stored Percent:	Not reported
Tank Leak Detection:	0. None
Date Installation:	06/01/1966
Date Perm Closure:	02/01/1996
Tank Location:	5. Underground including vaulted with no access for inspection
Tank Type:	1. Steel/Carbon steel/Iron
Tank Internal Protection:	0. None
Tank External Protection:	0. None
Tank Secondary Containment:	Not reported
Piping Location:	2. Underground/on ground
Piping Type:	2. Galvanized steel
Piping External Protection:	0. None
Overfill Prevention:	0. None
Piping Secondary Containment:	Not reported
Spill Prevention:	0. None
Dispenser:	2. Suction

Tank Number:	12
Status:	3. Closed - Removed
Capacity:	275
Product Stored:	Not reported
Product Stored Percent:	Not reported
Tank Leak Detection:	0. None
Date Installation:	06/01/1966
Date Perm Closure:	02/01/1996
Tank Location:	Not reported
Tank Type:	1. Steel/Carbon steel/Iron
Tank Internal Protection:	0. None
Tank External Protection:	0. None
Tank Secondary Containment:	0. None
Piping Location:	1. Aboveground
Piping Type:	1. Steel/Carbon/ steel/iron
Piping External Protection:	0. None
Overfill Prevention:	0. None
Piping Secondary Containment:	Not reported
Spill Prevention:	0. None
Dispenser:	3. Gravity

Tank Number:	2
Status:	3. Closed - Removed
Capacity:	2000
Product Stored:	0009. Gasoline
Product Stored Percent:	Not reported

SUNOCO #0846-6823/#23038 (Continued) **U004259493**

Tank Leak Detection:	0. None
Date Installation:	06/01/1966
Date Perm Closure:	02/01/1996
Tank Location:	5. Underground including vaulted with no access for inspection
Tank Type:	1. Steel/Carbon steel/Iron
Tank Internal Protection:	0. None
Tank External Protection:	0. None
Tank Secondary Containment:	Not reported
Piping Location:	2. Underground/on ground
Piping Type:	2. Galvanized steel
Piping External Protection:	0. None
Overfill Prevention:	0. None
Piping Secondary Containment:	Not reported
Spill Prevention:	0. None
Dispenser:	2. Suction

Tank Number:	3
Status:	3. Closed - Removed
Capacity:	2000
Product Stored:	0009. Gasoline
Product Stored Percent:	Not reported
Tank Leak Detection:	0. None
Date Installation:	06/01/1966
Date Perm Closure:	02/01/1996
Tank Location:	5. Underground including vaulted with no access for inspection
Tank Type:	1. Steel/Carbon steel/Iron
Tank Internal Protection:	0. None
Tank External Protection:	0. None
Tank Secondary Containment:	Not reported
Piping Location:	2. Underground/on ground
Piping Type:	2. Galvanized steel
Piping External Protection:	0. None
Overfill Prevention:	0. None
Piping Secondary Containment:	Not reported
Spill Prevention:	0. None
Dispenser:	2. Suction

Tank Number:	4
Status:	3. Closed - Removed
Capacity:	2000
Product Stored:	0009. Gasoline
Product Stored Percent:	Not reported
Tank Leak Detection:	0. None
Date Installation:	06/01/1966
Date Perm Closure:	02/01/1996
Tank Location:	5. Underground including vaulted with no access for inspection
Tank Type:	1. Steel/Carbon steel/Iron
Tank Internal Protection:	0. None
Tank External Protection:	0. None
Tank Secondary Containment:	Not reported
Piping Location:	2. Underground/on ground
Piping Type:	2. Galvanized steel
Piping External Protection:	0. None
Overfill Prevention:	0. None
Piping Secondary Containment:	Not reported

SUNOCO #0846-6823/#23038 (Continued) **U004259493**

Spill Prevention:	0. None
Dispenser:	2. Suction

Tank Number:	5
Status:	3. Closed - Removed
Capacity:	2000
Product Stored:	0009. Gasoline
Product Stored Percent:	Not reported
Tank Leak Detection:	0. None
Date Installation:	06/01/1966
Date Perm Closure:	02/01/1996
Tank Location:	5. Underground including vaulted with no access for inspection
Tank Type:	1. Steel/Carbon steel/Iron
Tank Internal Protection:	0. None
Tank External Protection:	0. None
Tank Secondary Containment:	Not reported
Piping Location:	2. Underground/on ground
Piping Type:	2. Galvanized steel
Piping External Protection:	0. None
Overfill Prevention:	0. None
Piping Secondary Containment:	Not reported
Spill Prevention:	0. None
Dispenser:	2. Suction

Tank Number:	6
Status:	3. Closed - Removed
Capacity:	2000
Product Stored:	0009. Gasoline
Product Stored Percent:	Not reported
Tank Leak Detection:	0. None
Date Installation:	06/01/1966
Date Perm Closure:	02/01/1996
Tank Location:	5. Underground including vaulted with no access for inspection
Tank Type:	1. Steel/Carbon steel/Iron
Tank Internal Protection:	0. None
Tank External Protection:	0. None
Tank Secondary Containment:	Not reported
Piping Location:	2. Underground/on ground
Piping Type:	2. Galvanized steel
Piping External Protection:	0. None
Overfill Prevention:	0. None
Piping Secondary Containment:	Not reported
Spill Prevention:	0. None
Dispenser:	2. Suction

Tank Number:	7
Status:	3. Closed - Removed
Capacity:	2000
Product Stored:	0009. Gasoline
Product Stored Percent:	Not reported
Tank Leak Detection:	0. None
Date Installation:	06/01/1966
Date Perm Closure:	02/01/1996
Tank Location:	5. Underground including vaulted with no access for inspection

SUNOCO #0846-6823/#23038 (Continued) **U004259493**

Tank Type:	1. Steel/Carbon steel/Iron
Tank Internal Protection:	0. None
Tank External Protection:	0. None
Tank Secondary Containment:	Not reported
Piping Location:	2. Underground/on ground
Piping Type:	2. Galvanized steel
Piping External Protection:	0. None
Overfill Prevention:	0. None
Piping Secondary Containment:	Not reported
Spill Prevention:	0. None
Dispenser:	2. Suction

Tank Number:	8
Status:	3. Closed - Removed
Capacity:	2000
Product Stored:	0009. Gasoline
Product Stored Percent:	Not reported
Tank Leak Detection:	0. None
Date Installation:	06/01/1966
Date Perm Closure:	02/01/1996
Tank Location:	5. Underground including vaulted with no access for inspection
Tank Type:	1. Steel/Carbon steel/Iron
Tank Internal Protection:	0. None
Tank External Protection:	0. None
Tank Secondary Containment:	Not reported
Piping Location:	2. Underground/on ground
Piping Type:	2. Galvanized steel
Piping External Protection:	0. None
Overfill Prevention:	0. None
Piping Secondary Containment:	Not reported
Spill Prevention:	0. None
Dispenser:	2. Suction

Tank Number:	9
Status:	3. Closed - Removed
Capacity:	2000
Product Stored:	0009. Gasoline
Product Stored Percent:	Not reported
Tank Leak Detection:	0. None
Date Installation:	06/01/1966
Date Perm Closure:	02/01/1996
Tank Location:	5. Underground including vaulted with no access for inspection
Tank Type:	1. Steel/Carbon steel/Iron
Tank Internal Protection:	0. None
Tank External Protection:	0. None
Tank Secondary Containment:	Not reported
Piping Location:	2. Underground/on ground
Piping Type:	2. Galvanized steel
Piping External Protection:	0. None
Overfill Prevention:	0. None
Piping Secondary Containment:	Not reported
Spill Prevention:	0. None
Dispenser:	2. Suction

H79 **SUNOCO S/S** **NY Spills** **S102241228**
East **37 WESTCHESTER AVENUE** **N/A**
< 1/8 **PORT CHESTER, NY**
0.087 mi.
458 ft. **Site 3 of 8 in cluster H**

Relative:
Lower

Actual:
10 ft.

SPILLS:

Name:	SERVICE STATION
Address:	37 WESTCHESTER AVENUE
City,State,Zip:	PORT CHESTER, NY
Spill Number/Closed Date:	9513471 / Not Reported
Facility ID:	9513471
Facility Type:	ER
DER Facility ID:	369723
Site ID:	293118
DEC Region:	3
Spill Cause:	Equipment Failure
Spill Class:	B4
SWIS:	6048
Spill Date:	1996-01-23
Investigator:	tdghiosa
Referred To:	Not reported
Reported to Dept:	1996-01-24
CID:	323
Water Affected:	Not reported
Spill Source:	Gasoline Station or other PBS Facility
Spill Notifier:	Responsible Party
Cleanup Ceased:	Not reported
Cleanup Meets Std:	False
Last Inspection:	Not reported
Recommended Penalty:	False
UST Trust:	True
Remediation Phase:	5
Date Entered In Computer:	1996-01-24
Spill Record Last Update:	2017-03-10
Spiller Name:	GARY GIGLIO
Spiller Company:	SERVICE STATION
Spiller Address:	37 WESTCHESTER AV
Spiller Company:	001
Contact Name:	GARY GIGLIO
DEC Memo:	"Prior to Sept, 2004 data translation this spill Lead_DEC Field was GHIOSAY 9/22/99 LETTER TO HYGENIX; JULY SAMPLE RESULTS HAVE BEEN REVIEWED. FUTURE SAMPLING ROUND SHOULD INCLUDE ALL SITE WELLS. 02/27/02 LETTER SENT TO BARRIER BY T. GHIOSAY; DEC IS REQUIRING ADHERENCE TO A QUARTERLY SAMPLING PROGRAM. SAMPLE REPORTS MUST BE RECEIVED ON THE FIRST OF THE MONTH STARTING IN APRIL, THEN JULY, OCTOBER AND JANUARY. 06/24/05 Spoke with Wayne Jeffers who stated that he will attempt to get on track with routine quarterly sampling. TG 01/31/06 GW sampling results rec'd from Wayne Jeffer. Letter states that future sample results will be submitted in April, July. October and January. TG 11/27/06 Groundwater monitoring report rec'd from Wayne Jeffers. 1-13-17, email to Sunoco asking about site, Sunoco response, Spill 95-13471: is the responsibility of Alta East.Spill 14-11596: is also the responsibility of Alta East, and I know none of the details of the incident. If you could send a spill report, I could make some calls to see if AE (or Sunoco) can provide the info needed to get that closed out.Sunoco purchased the property and UST system from AE on 12/15/15, so anything after that date is our responsibility RDB 3-10-17 contacted Alta East, they stated that

SUNOCO S/S (Continued) **S102241228**

they are not involved with site for the current spill . Met with Alta East, they said that they paid fine and corrected 14 spill in 2015, asked for documentation, then asked about 95 spill number. Alta East said that they did a Phase II at site before they purchased in 2009 and spill should be closed? Asked for report. RDB"

Remarks: "DURING TANK REMOVAL SOIL CONTAMINATION WAS FOUND."

All Materials:

Site ID:	293118
Operable Unit ID:	1024417
Operable Unit:	01
Material ID:	357191
Material Code:	0009
Material Name:	gasoline
Case No.:	Not reported
Material FA:	Petroleum
Quantity:	Not reported
Units:	G
Recovered:	Not reported
Oxygenate:	Not reported

Name:	SUNOCO S/S
Address:	37 WESTCHESTER AVENUE
City,State,Zip:	PORT CHESTER, NY
Spill Number/Closed Date:	9001927 / 1990-06-27
Facility ID:	9001927
Facility Type:	ER
DER Facility ID:	94530
Site ID:	262030
DEC Region:	3
Spill Cause:	Unknown
Spill Class:	Not reported
SWIS:	6000
Spill Date:	1990-05-18
Investigator:	tdghiosa
Referred To:	Not reported
Reported to Dept:	1990-05-18
CID:	Not reported
Water Affected:	Not reported
Spill Source:	Unknown
Spill Notifier:	Local Agency
Cleanup Ceased:	1990-06-26
Cleanup Meets Std:	True
Last Inspection:	1990-06-26
Recommended Penalty:	False
UST Trust:	False
Remediation Phase:	0
Date Entered In Computer:	1990-05-21
Spill Record Last Update:	2000-11-03
Spiller Name:	Not reported
Spiller Company:	PORTCHESTER DPW
Spiller Address:	Not reported
Spiller Company:	001
Contact Name:	Not reported

DEC Memo: "Prior to Sept, 2004 data translation this spill Lead_DEC Field was
GHIOSAY 09/07/90: CONTAMINATED SOIL FOUND AT SITE WHERE VILLAGE KEEPS TOPSOIL. DPW HAS NOT PROPERLY STORED CONTAMINATED SOIL. CONTAMINATED

SUNOCO S/S (Continued) **S102241228**

SOIL WAS REMOVED FROM SITE BY 6-25-90. "

Remarks: "STRONG ODOR PORT CHESTER (914) 937-6452 TIM FURILLO ARCHEALOGICAL EXCAVATION HAS LED TO STRONG SMELL WCHD NOTIFIED WILL SEND SOMEONE OVER PORT CHESTER PD TO INVESTIGATE CARLOS TORRES TO GO;BARRIER OIL"

All Materials:

Site ID:	262030
Operable Unit ID:	940122
Operable Unit:	01
Material ID:	570655
Material Code:	0066A
Material Name:	unknown petroleum
Case No.:	Not reported
Material FA:	Petroleum
Quantity:	.00
Units:	L
Recovered:	.00
Oxygenate:	Not reported

Name:	BARRIER
Address:	37 WESTCHESTER AVENUE
City,State,Zip:	PORT CHESTER, NY
Spill Number/Closed Date:	9515849 / 1999-04-05
Facility ID:	9515849
Facility Type:	ER
DER Facility ID:	369723
Site ID:	107467
DEC Region:	3
Spill Cause:	Other
Spill Class:	B3
SWIS:	6048
Spill Date:	1996-03-11
Investigator:	tdghiosa
Referred To:	Not reported
Reported to Dept:	1996-03-11
CID:	266
Water Affected:	Not reported
Spill Source:	Gasoline Station or other PBS Facility
Spill Notifier:	Responsible Party
Cleanup Ceased:	Not reported
Cleanup Meets Std:	True
Last Inspection:	Not reported
Recommended Penalty:	False
UST Trust:	False
Remediation Phase:	0
Date Entered In Computer:	1996-03-11
Spill Record Last Update:	2011-04-13
Spiller Name:	GARY GIGLIO
Spiller Company:	BARRIER OIL
Spiller Address:	184 WEST MAIN STREET
Spiller Company:	001
Contact Name:	Not reported
DEC Memo:	"4/5/99 REFER TO 95-13471. NFA"

Remarks: "GROUNDWATER CONTAMINATION FROM DURING DRILL FOR A SITE ASSESSMENT. FREE PRODUCT FOUND ON WATER. ONLY ONE OUT OF SIX WELLS SHOWED CONTAMINATION. WELL TO BE HAND BAILED AND MONITORED TO SEE IF CONTAMINATION RETURNS. PREVIOUS SPILL REPORT FILED FOR SOIL

SUNOCO S/S (Continued) **S102241228**

CONTAMINATION ON 1/24/96 (9513471)."

All Materials:

Site ID:	107467
Operable Unit ID:	1030502
Operable Unit:	01
Material ID:	355962
Material Code:	0009
Material Name:	gasoline
Case No.:	Not reported
Material FA:	Petroleum
Quantity:	.00
Units:	G
Recovered:	.00
Oxygenate:	Not reported

Name:	TANK TOP SUMP
Address:	37 WESTCHESTER AVE
City,State,Zip:	PORT CHESTER, NY
Spill Number/Closed Date:	0808363 / 2008-10-28
Facility ID:	0808363
Facility Type:	ER
DER Facility ID:	355019
Site ID:	405755
DEC Region:	3
Spill Cause:	Human Error
Spill Class:	C3
SWIS:	6048
Spill Date:	2008-10-24
Investigator:	jbodee
Referred To:	WCDOH PBS
Reported to Dept:	2008-10-24
CID:	Not reported
Water Affected:	Not reported
Spill Source:	Gasoline Station or other PBS Facility
Spill Notifier:	Other
Cleanup Ceased:	Not reported
Cleanup Meets Std:	False
Last Inspection:	2008-10-27
Recommended Penalty:	False
UST Trust:	False
Remediation Phase:	0
Date Entered In Computer:	2008-10-24
Spill Record Last Update:	2008-10-28
Spiller Name:	Not reported
Spiller Company:	PORT CHESTER CITGO
Spiller Address:	Not reported
Spiller Company:	999
Contact Name:	WAYNE JEFFERS AT BARRIER FUELS
DEC Memo:	"WCDOH will do follow up to ensure clean up is done - mm"
Remarks:	"Asking for a contractor to take care of the situation."

All Materials:

Site ID:	405755
Operable Unit ID:	1162366
Operable Unit:	01
Material ID:	2153619

SUNOCO S/S (Continued) **S102241228**

Material Code:	0008
Material Name:	diesel
Case No.:	Not reported
Material FA:	Petroleum
Quantity:	2.00
Units:	G
Recovered:	Not reported
Oxygenate:	Not reported

Name:	VALERO
Address:	37 WESTCHESTER AVE
City,State,Zip:	PORT CHESTER, NY
Spill Number/Closed Date:	1010423 / 2011-01-18
Facility ID:	1010423
Facility Type:	ER
DER Facility ID:	355019
Site ID:	444026
DEC Region:	3
Spill Cause:	Equipment Failure
Spill Class:	C3
SWIS:	6048
Spill Date:	2011-01-06
Investigator:	jbodee
Referred To:	WCHD
Reported to Dept:	2011-01-06
CID:	Not reported
Water Affected:	Not reported
Spill Source:	Gasoline Station or other PBS Facility
Spill Notifier:	Local Agency
Cleanup Ceased:	Not reported
Cleanup Meets Std:	True
Last Inspection:	2011-01-06
Recommended Penalty:	False
UST Trust:	False
Remediation Phase:	0
Date Entered In Computer:	2011-01-06
Spill Record Last Update:	2011-01-18
Spiller Name:	MARK DOMBAL
Spiller Company:	JWP ENERGY
Spiller Address:	37 WESTCHESTER AVE
Spiller Company:	999
Contact Name:	SEBASTIAN BIMONTE
DEC Memo:	"Spoke to Sebastian at WCHD. Found during inspection. Spills inside sumps, no evidence of discharge outside of sumps. WCHD to confirm cleanup. DT 1/18/11: Update from Sebastian Bimonte of WCDoH PBS: NFA 1010423. Water, diesel and kerosene in dispenser sump and tank sump. All contained to sumps. > No further action is required at this time. jod"
Remarks:	"2 gallons found in tank top/ 1 gallon found in dispenser during inspection."

All Materials:

Site ID:	444026
Operable Unit ID:	1194473
Operable Unit:	01
Material ID:	2190297
Material Code:	0009

SUNOCO S/S (Continued) **S102241228**

Material Name:	gasoline
Case No.:	Not reported
Material FA:	Petroleum
Quantity:	3.00
Units:	G
Recovered:	Not reported
Oxygenate:	Not reported

H80 **SUNOCO** **NY Spills** **S119029236**
East **37 WESTCHESTER AVE** **N/A**
< 1/8 **PORT CHESTER, NY**
0.087 mi.
458 ft. **Site 4 of 8 in cluster H**

Relative:
Lower

Actual:
10 ft.

SPILLS:

Name:	SUNOCO
Address:	37 WESTCHESTER AVE
City,State,Zip:	PORT CHESTER, NY
Spill Number/Closed Date:	1609285 / Not Reported
Facility ID:	1609285
Facility Type:	ER
DER Facility ID:	355019
Site ID:	538058
DEC Region:	3
Spill Cause:	Equipment Failure
Spill Class:	B3
SWIS:	6048
Spill Date:	2017-01-05
Investigator:	RDBENDEL
Referred To:	Not reported
Reported to Dept:	2017-01-05
CID:	Not reported
Water Affected:	Not reported
Spill Source:	Gasoline Station or other PBS Facility
Spill Notifier:	Responsible Party
Cleanup Ceased:	Not reported
Cleanup Meets Std:	False
Last Inspection:	Not reported
Recommended Penalty:	False
UST Trust:	False
Remediation Phase:	4
Date Entered In Computer:	2017-01-05
Spill Record Last Update:	2017-05-04
Spiller Name:	Not reported
Spiller Company:	SUNOCO
Spiller Address:	Not reported
Spiller Company:	999
Contact Name:	ANNA SWEENEY
DEC Memo:	"1/5/17 Called and left voice mail with Ms. Sweeney. No other contact #s given. # of S/S is 914-935-9880, and the manager there confirmed that the tank had been pumped out, and they will be doing more investigation tomorrow. Sunoco did call back, and said that tank test will be done tomorrow. dw 1/09/17: Call to dispatch from Sandra Carl at Sunoco. 610-833-3726 sandra.carl@sunoco.com This 8K gallon gasoline UST was tested today by Crompco and failed. Tank is currently being pumped out. WCDoH and Dan Bendell notified. Sandra intially called the Hotline to report the TTF but was referred to New

SUNOCO (Continued) **S119029236**

Paltz. jod 1/10/17 Sandra Called with update. Compco did a helium test on tank. Issue was the riser caps and copper siphen activate line on STP. Caps have been replace, copper siphen line corrected, tank is now sound and about to be refilled with product. ga 1/10/17: Email update from Chris Lalak of WCDoH: I spoke with Sandra from Sunoco. Crompco on site today, doing Helium testing. Riser cap and Copper siphon activator line issues. Minor repairs and tank passed a retest. Tank going back in service. Full paperwork will be submitted to me and Dan. Once the paperwork is in and reviewed, this one should be closed out. jod 3-10-17 contacted Alta East, they stated that they are not involved with site for the current spill . Met with Alta East, they said that they paid fine and corrected the 14 spill in 2015, asked for documentation, then asked about 95 spill number. Alta East said that they did a Phase II at site before they purchased in 2009 and spill should be closed? Asked for report. RDB 5-4-17 Meeting with WCDOH, WC is NFA, DEC to assume lead. GPH"

Remarks: "found water in product tank/investigation underway"

All Materials:

Site ID:	538058
Operable Unit ID:	1286672
Operable Unit:	01
Material ID:	2292300
Material Code:	0009
Material Name:	gasoline
Case No.:	Not reported
Material FA:	Petroleum
Quantity:	Not reported
Units:	G
Recovered:	Not reported
Oxygenate:	Not reported

Name:	SUNOCO
Address:	37 WESTCHESTER AVE
City,State,Zip:	PORT CHESTER, NY
Spill Number/Closed Date:	1910541 / Not Reported
Facility ID:	1910541
Facility Type:	ER
DER Facility ID:	355019
Site ID:	601188
DEC Region:	3
Spill Cause:	Other
Spill Class:	Not reported
SWIS:	6048
Spill Date:	2020-02-11
Investigator:	JPCUMMIN
Referred To:	Not reported
Reported to Dept:	2020-02-11
CID:	Not reported
Water Affected:	Not reported
Spill Source:	Gasoline Station or other PBS Facility
Spill Notifier:	Other
Cleanup Ceased:	Not reported
Cleanup Meets Std:	False
Last Inspection:	Not reported
Recommended Penalty:	False
UST Trust:	False

SUNOCO (Continued) **S119029236**

Remediation Phase:	1
Date Entered In Computer:	2020-02-11
Spill Record Last Update:	2020-03-10
Spiller Name:	DRAKE JOHNSTON
Spiller Company:	SUNOCO
Spiller Address:	37 WESTCHESTER AVE
Spiller Company:	999
Contact Name:	DRAKE JOHNSTON
DEC Memo:	"2/11/20- Called number given, went to voicemail. Left a message saying to call back duty desk. Will try again. Assigning to JC. -MS Update from C. Lalak: 02-11-20 TTF 1910541 PBS site 3-413143 Sunoco 0846-6823 #23038 37 Westchester Ave, Port Chester --Tank 001 8k(Ultra) from 1996 Ullage portion --Plus Stage 1 Pressure decay BTR 2/13/20- Drake Johnston of Crompco emailed me the test report which showed tank test failure of Ultra tank (#001?), as well as stage I vapor recovery. Testing notes indicate that tank failure is likely due to a dry portion leak (into the dry interstitial). Forwarding to JC. -MS 3-10-20 Email to WCHD for input. jc"
Remarks:	"WATER IN INTERSTICIAL SPACE- ALARM- REGULAR"

All Materials:

Site ID:	601188
Operable Unit ID:	1348316
Operable Unit:	01
Material ID:	2358830
Material Code:	9999
Material Name:	other -
Case No.:	Not reported
Material FA:	Other
Quantity:	Not reported
Units:	Not reported
Recovered:	Not reported
Oxygenate:	Not reported

Site ID:	601188
Operable Unit ID:	1348316
Operable Unit:	01
Material ID:	2358827
Material Code:	9999
Material Name:	other - tank test failure
Case No.:	Not reported
Material FA:	Other
Quantity:	Not reported
Units:	Not reported
Recovered:	Not reported
Oxygenate:	Not reported

Name:	SUNOCO
Address:	37 WESTCHESTER AVE
City,State,Zip:	PORT CHESTER, NY
Spill Number/Closed Date:	1910541 / Not Reported
Facility ID:	1910541
Facility Type:	ER
DER Facility ID:	355019
Site ID:	601188
DEC Region:	3
Spill Cause:	Other

SUNOCO (Continued) **S119029236**

Spill Class:	Not reported
SWIS:	6048
Spill Date:	2020-02-11
Investigator:	JPCUMMIN
Referred To:	Not reported
Reported to Dept:	2020-02-11
CID:	Not reported
Water Affected:	Not reported
Spill Source:	Gasoline Station or other PBS Facility
Spill Notifier:	Other
Cleanup Ceased:	Not reported
Cleanup Meets Std:	False
Last Inspection:	Not reported
Recommended Penalty:	False
UST Trust:	False
Remediation Phase:	1
Date Entered In Computer:	2020-02-11
Spill Record Last Update:	2020-03-10
Spiller Name:	DRAKE JOHNSTON
Spiller Company:	SUNOCO
Spiller Address:	37 WESTCHESTER AVE
Spiller Company:	999
Contact Name:	DRAKE JOHNSTON
DEC Memo:	"2/11/20- Called number given, went to voicemail. Left a message saying to call back duty desk. Will try again. Assigning to JC. -MS Update from C. Lalak: 02-11-20 TTF 1910541 PBS site 3-413143 Sunoco 0846-6823 #23038 37 Westchester Ave, Port Chester --Tank 001 8k(Ultra) from 1996 Ullage portion --Plus Stage 1 Pressure decay BTR 2/13/20- Drake Johnston of Crompco emailed me the test report which showed tank test failure of Ultra tank (#001?), as well as stage I vapor recovery. Testing notes indicate that tank failure is likely due to a dry portion leak (into the dry interstitial). Forwarding to JC. -MS 3-10-20 Email to WCHD for input. jc"
Remarks:	"WATER IN INTERSTICIAL SPACE- ALARM- REGULAR"

All Materials:

Site ID:	601188
Operable Unit ID:	1348316
Operable Unit:	01
Material ID:	2358830
Material Code:	9999
Material Name:	other -
Case No.:	Not reported
Material FA:	Other
Quantity:	Not reported
Units:	Not reported
Recovered:	Not reported
Oxygenate:	Not reported

Site ID:	601188
Operable Unit ID:	1348316
Operable Unit:	01
Material ID:	2358827
Material Code:	9999
Material Name:	other - tank test failure
Case No.:	Not reported
Material FA:	Other
Quantity:	Not reported

SUNOCO (Continued) **S119029236**

Units:	Not reported
Recovered:	Not reported
Oxygenate:	Not reported

Name:	SUNOCO
Address:	37 WESTCHESTER AVE
City,State,Zip:	PORT CHESTER, NY
Spill Number/Closed Date:	1910541 / Not Reported
Facility ID:	1910541
Facility Type:	ER
DER Facility ID:	355019
Site ID:	601188
DEC Region:	3
Spill Cause:	Other
Spill Class:	Not reported
SWIS:	6048
Spill Date:	2020-02-11
Investigator:	JPCUMMIN
Referred To:	Not reported
Reported to Dept:	2020-02-11
CID:	Not reported
Water Affected:	Not reported
Spill Source:	Gasoline Station or other PBS Facility
Spill Notifier:	Other
Cleanup Ceased:	Not reported
Cleanup Meets Std:	False
Last Inspection:	Not reported
Recommended Penalty:	False
UST Trust:	False
Remediation Phase:	1
Date Entered In Computer:	2020-02-11
Spill Record Last Update:	2020-03-10
Spiller Name:	DRAKE JOHNSTON
Spiller Company:	SUNOCO
Spiller Address:	37 WESTCHESTER AVE
Spiller Company:	999
Contact Name:	DRAKE JOHNSTON
DEC Memo:	"2/11/20- Called number given, went to voicemail. Left a message saying to call back duty desk. Will try again. Assigning to JC. -MS Update from C. Lalak: 02-11-20 TTF 1910541 PBS site 3-413143 Sunoco 0846-6823 #23038 37 Westchester Ave, Port Chester --Tank 001 8k(Ultra) from 1996 Ullage portion --Plus Stage 1 Pressure decay BTR 2/13/20- Drake Johnston of Crompco emailed me the test report which showed tank test failure of Ultra tank (#001?), as well as stage I vapor recovery. Testing notes indicate that tank failure is likely due to a dry portion leak (into the dry interstitial). Forwarding to JC. -MS 3-10-20 Email to WCHD for input. jc"
Remarks:	"WATER IN INTERSTICIAL SPACE- ALARM- REGULAR"

All Materials:

Site ID:	601188
Operable Unit ID:	1348316
Operable Unit:	01
Material ID:	2358830
Material Code:	9999
Material Name:	other -
Case No.:	Not reported

SUNOCO (Continued) **S119029236**

Material FA:	Other
Quantity:	Not reported
Units:	Not reported
Recovered:	Not reported
Oxygenate:	Not reported

Site ID:	601188
Operable Unit ID:	1348316
Operable Unit:	01
Material ID:	2358827
Material Code:	9999
Material Name:	other - tank test failure
Case No.:	Not reported
Material FA:	Other
Quantity:	Not reported
Units:	Not reported
Recovered:	Not reported
Oxygenate:	Not reported

Name:	SUNOCO
Address:	37 WESTCHESTER AVE
City,State,Zip:	PORT CHESTER, NY
Spill Number/Closed Date:	1910541 / Not Reported
Facility ID:	1910541
Facility Type:	ER
DER Facility ID:	355019
Site ID:	601188
DEC Region:	3
Spill Cause:	Other
Spill Class:	Not reported
SWIS:	6048
Spill Date:	2020-02-11
Investigator:	JPCUMMIN
Referred To:	Not reported
Reported to Dept:	2020-02-11
CID:	Not reported
Water Affected:	Not reported
Spill Source:	Gasoline Station or other PBS Facility
Spill Notifier:	Other
Cleanup Ceased:	Not reported
Cleanup Meets Std:	False
Last Inspection:	Not reported
Recommended Penalty:	False
UST Trust:	False
Remediation Phase:	1
Date Entered In Computer:	2020-02-11
Spill Record Last Update:	2020-03-10
Spiller Name:	DRAKE JOHNSTON
Spiller Company:	SUNOCO
Spiller Address:	37 WESTCHESTER AVE
Spiller Company:	999
Contact Name:	DRAKE JOHNSTON
DEC Memo:	"2/11/20- Called number given, went to voicemail. Left a message saying to call back duty desk. Will try again. Assigning to JC. -MS Update from C. Lalak: 02-11-20 TTF 1910541 PBS site 3-413143 Sunoco 0846-6823 #23038 37 Westchester Ave, Port Chester --Tank 001

SUNOCO (Continued) **S119029236**

8k(Ultra) from 1996 Ullage portion --Plus Stage 1 Pressure decay BTR 2/13/20- Drake Johnston of Crompco emailed me the test report which showed tank test failure of Ultra tank (#001?), as well as stage I vapor recovery. Testing notes indicate that tank failure is likely due to a dry portion leak (into the dry interstitial). Forwarding to JC. -MS 3-10-20 Email to WCHD for input. jc"

Remarks: "WATER IN INTERSTICIAL SPACE- ALARM- REGULAR"

All Materials:

Site ID:	601188
Operable Unit ID:	1348316
Operable Unit:	01
Material ID:	2358830
Material Code:	9999
Material Name:	other -
Case No.:	Not reported
Material FA:	Other
Quantity:	Not reported
Units:	Not reported
Recovered:	Not reported
Oxygenate:	Not reported

Site ID:	601188
Operable Unit ID:	1348316
Operable Unit:	01
Material ID:	2358827
Material Code:	9999
Material Name:	other - tank test failure
Case No.:	Not reported
Material FA:	Other
Quantity:	Not reported
Units:	Not reported
Recovered:	Not reported
Oxygenate:	Not reported

H81 **BI RITE PETROLEUM INC** **EDR Hist Auto** **1020663358**
East **37 WESTCHESTER AVENUE** **N/A**
< 1/8 **PORT CHESTER, NY 10573**
0.087 mi.
458 ft. **Site 5 of 8 in cluster H**

Relative: EDR Hist Auto
Lower

Actual:
10 ft.

Year:	Name:	Type:
1969	EGIZIANO ORLANDO	Gasoline Service Stations
1969	I B S OIL CITY INC	Gasoline Service Stations
1970	EGIZIANO ORLANDO	Gasoline Service Stations
1970	I B S OIL CITY INC	Gasoline Service Stations
1971	EGIZIANO ORLANDO ESTATE OF	Gasoline Service Stations
1971	BI RITE PETROLEUM INC	Gasoline Service Stations
1971	I B S OIL CITY INC	Gasoline Service Stations
1972	BI RITE PETROLEUM INC	Gasoline Service Stations
1972	I B S OIL CITY INC	Gasoline Service Stations
1973	Q T S OIL CO INC	Gasoline Service Stations
1973	I B S OIL CITY INC	Gasoline Service Stations
1973	BI RITE PETROLEUM INC	Gasoline Service Stations
1974	BI RITE PETROLEUM INC	Gasoline Service Stations

BI RITE PETROLEUM INC (Continued) **1020663358**

1974	Q T S OIL CO INC	Gasoline Service Stations
1975	Q T S OIL COMPANY INC	Gasoline Service Stations
1976	Q T S OIL COMPANY INC	Gasoline Service Stations
1976	BI RITE PETROLEUM INC	Gasoline Service Stations
1977	BI RITE PETROLEUM INC	Gasoline Service Stations
1977	Q T S OIL COMPANY INC	Gasoline Service Stations
1978	Q T S OIL COMPANY INC	Gasoline Service Stations
1978	BI RITE PETROLEUM INC	Gasoline Service Stations
1979	Q T S OIL COMPANY INC	Gasoline Service Stations
1979	BI RITE PETROLEUM INC	Gasoline Service Stations
1980	Q T S OIL COMPANY INC	Gasoline Service Stations
1980	BI RITE PETROLEUM INC	Gasoline Service Stations
1982	Q T S OIL COMPANY INC	Gasoline Service Stations
1982	BI RITE PETROLEUM INC	Gasoline Service Stations
1983	BI RITE PETROLEUM INC	Gasoline Service Stations
1985	BI RITE PETROLEUM INC	Gasoline Service Stations
1986	BI RITE PETROLEUM INC	Gasoline Service Stations
1987	BI RITE PETROLEUM INC	Gasoline Service Stations
1988	BI RITE PETROLEUM INC	Gasoline Service Stations
1989	BI RITE PETROLEUM INC	Gasoline Service Stations, NEC
1990	BI RITE PETROLEUM INC	Gasoline Service Stations, NEC
1997	PORT CHESTER CITGO	Gasoline Service Stations
1998	PORT CHESTER CITGO	Gasoline Service Stations
1999	PORT CHESTER CITGO	Gasoline Service Stations
2000	PORT CHESTER CITGO	Gasoline Service Stations
2001	PORT CHESTER CITGO	Gasoline Service Stations
2002	PORT CHESTER CITGO	Gasoline Service Stations
2003	JEFFERS WAYNE	Gasoline Service Stations
2004	BYRAM CAPITAL INC	Gasoline Service Stations, NEC
2004	PORT CHESTER CITGO	Gasoline Service Stations
2005	PORT CHESTER CITGO	Gasoline Service Stations, NEC
2006	PORT CHESTER CITGO	Gasoline Service Stations, NEC
2007	PORT CHESTER CITGO	Gasoline Service Stations, NEC
2008	PORT CHESTER CITGO	Gasoline Service Stations, NEC
2009	PORT CHESTER CITGO	Gasoline Service Stations, NEC
2010	WASCO SERVICE STATION INC	Gasoline Service Stations
2011	WASCO SERVICE STATION INC	Gasoline Service Stations
2011	VALERO ENERGY STATION	Gasoline Service Stations
2012	WASCO SERVICE STATION INC	Gasoline Service Stations
2013	WASCO SERVICE STATION INC	Gasoline Service Stations
2014	WASCO SERVICE STATION INC	Gasoline Service Stations

H82 **PORT CHESTER VALERO** **NY Spills** **S117654338**
East **37 WESTCHESTER AVE** **N/A**
< 1/8 **PORT CHESTER, NY**
0.087 mi.
458 ft. **Site 6 of 8 in cluster H**

Relative:
Lower

Actual:
10 ft.

SPILLS:

Name:	PORT CHESTER VALERO
Address:	37 WESTCHESTER AVE
City,State,Zip:	PORT CHESTER, NY
Spill Number/Closed Date:	1411596 / Not Reported
Facility ID:	1411596
Facility Type:	ER
DER Facility ID:	355019
Site ID:	505387
DEC Region:	3

PORT CHESTER VALERO (Continued) **S117654338**

Spill Cause:	Equipment Failure
Spill Class:	C3
SWIS:	6048
Spill Date:	2015-03-12
Investigator:	RDBENDEL
Referred To:	Not reported
Reported to Dept:	2015-03-12
CID:	Not reported
Water Affected:	Not reported
Spill Source:	Gasoline Station or other PBS Facility
Spill Notifier:	Other
Cleanup Ceased:	Not reported
Cleanup Meets Std:	False
Last Inspection:	Not reported
Recommended Penalty:	False
UST Trust:	False
Remediation Phase:	4
Date Entered In Computer:	2015-03-12
Spill Record Last Update:	2017-03-10
Spiller Name:	Not reported
Spiller Company:	PORT CHESTER VALERO
Spiller Address:	Not reported
Spiller Company:	999
Contact Name:	SEBASTIAN BIMONTE
DEC Memo:	"3/12/15- WCDOH reports the following: Sebastian is at this gas station for a routine inspection. PBS 3-413143 3 spills into containment 2 tank top sumps and a dispenser. Sebastian tried to call in 3 spills but it is all under one number. He will follow up. DT More from DOH: Kerosene Tank #005: Tank Top Sump with product. Diesel Tank #004: Tank top Sump with Product and Water. Dispenser (5/6): Diesel in dispenser sump. I could not open Kerosene dispenser but there is most likely product in there as well. They have a contractor on the way. I had them take the Diesel and Kerosene out of service. I also asked that the Diesel and Kerosene line and leak detector be tested because of the spills. 1-13-17 emailed Sunoco about this, the 95 and 16 spill, Sunoco stated that only the 16 spill is theirs. I asked if they could help with the 14 spill. RDB 1-13-17 Sunoco response, Spill 95-13471: is the responsibility of Alta East.Spill 14-11596: is also the responsibility of Alta East, and I know none of the details of the incident. If you could send a spill report, I could make some calls to see if AE (or Sunoco) can provide the info needed to get that closed out.Sunoco purchased the property and UST system from AE on 12/15/15, so anything after that date is our responsibility RDB 2-28--17 email from WCHD, stating that Alta East involved??? thought sold 3-1-17 emailed Alta East for verification- RDB-- 3-10-17 contacted Alta East, they stated that they are not involved with site for the current spill . Met with Alta East, they said that they paid fine and corrected this spill in 2015, asked for documentation, then asked about 95 spill number. Alta East said that they did a Phase II at site before they purchased in 2009 and spill should be closed? Asked for report. RDB"
Remarks:	"spill to sump on dispenser 5 and 6 clean up and repairs pending item 3 - tank top sump tank #004 "

All Materials:

Site ID:	505387
Operable Unit ID:	1254697
Operable Unit:	01

PORT CHESTER VALERO (Continued) **S117654338**

Material ID:	2257243
Material Code:	0012A
Material Name:	kerosene
Case No.:	Not reported
Material FA:	Petroleum
Quantity:	10.00
Units:	G
Recovered:	Not reported
Oxygenate:	Not reported

Site ID:	505387
Operable Unit ID:	1254697
Operable Unit:	01
Material ID:	2257249
Material Code:	0008
Material Name:	diesel
Case No.:	Not reported
Material FA:	Petroleum
Quantity:	.13
Units:	G
Recovered:	Not reported
Oxygenate:	Not reported

Site ID:	505387
Operable Unit ID:	1254697
Operable Unit:	01
Material ID:	2257245
Material Code:	0008
Material Name:	diesel
Case No.:	Not reported
Material FA:	Petroleum
Quantity:	.13
Units:	G
Recovered:	Not reported
Oxygenate:	Not reported

I83 **CHAS RIN INC.** **NY AST** **A100204224**
SSE **70 DON BOSCO PLACE** **N/A**
< 1/8 **PORT CHESTER, NY 10570**
0.094 mi.
498 ft. **Site 1 of 4 in cluster I**

Relative:
Lower

Actual:
9 ft.

WESTCHESTER CO. AST:

Name:	CHAS RIN INC.
Address:	70 DON BOSCO PLACE
City,State,Zip:	PORT CHESTER, NY 10570
PBS Number:	3-800770
Site Status:	Unregulated: <1101 gal. PBS
GDS Number:	Not reported
Operator Name:	Mark D. Rinaldi
Owner Name:	Mark D. Rinaldi
Owner Street:	1 Avery Court
Owner Address2:	Not reported
Owner City/State/Zip:	West Harrison, NY 10604

Tank Number:	1
Status:	0. Administratively closed

CHAS RIN INC. (Continued) **A100204224**

Date Installation:	10/01/1999
Capacity:	250
Product Stored:	0008. Diesel
Product Stored Percent:	Not reported
Date Perm Closure:	07/28/2003
Tank Location:	3. Aboveground on saddles,legs,stilts,racks or cradle
Tank Type:	3. Stainless steel alloy
Tank Internal Protection:	0. None
Tank External Protection:	0. None
Tank Leak Detection:	5. In-Tank System (auto tank gauge)
Tank Secondary Containment:	Not reported
Piping Location:	1. Aboveground
Piping Type:	2. Galvanized steel
Piping External Protection:	1. Painted/Asphalt Coating
Piping Leak Detection:	Not reported
Piping Secondary Containment:	Not reported
Overfill Prevention:	1. Float Vent Valve
Spill Prevention:	Not reported
Dispenser:	2. Suction

Tank Number:	2
Status:	0. Administratively closed
Date Installation:	10/01/1999
Capacity:	250
Product Stored:	0008. Diesel
Product Stored Percent:	Not reported
Date Perm Closure:	07/29/2003
Tank Location:	3. Aboveground on saddles,legs,stilts,racks or cradle
Tank Type:	3. Stainless steel alloy
Tank Internal Protection:	0. None
Tank External Protection:	0. None
Tank Leak Detection:	5. In-Tank System (auto tank gauge)
Tank Secondary Containment:	Not reported
Piping Location:	1. Aboveground
Piping Type:	2. Galvanized steel
Piping External Protection:	1. Painted/Asphalt Coating
Piping Leak Detection:	Not reported
Piping Secondary Containment:	Not reported
Overfill Prevention:	1. Float Vent Valve
Spill Prevention:	Not reported
Dispenser:	2. Suction

Tank Number:	3
Status:	0. Administratively closed
Date Installation:	10/01/1999
Capacity:	250
Product Stored:	0022. Waste/Used Oil
Product Stored Percent:	Not reported
Date Perm Closure:	07/29/2003
Tank Location:	3. Aboveground on saddles,legs,stilts,racks or cradle
Tank Type:	3. Stainless steel alloy
Tank Internal Protection:	0. None
Tank External Protection:	0. None
Tank Leak Detection:	0. None
Tank Secondary Containment:	Not reported

CHAS RIN INC. (Continued) **A100204224**

Piping Location:	Not reported
Piping Type:	Not reported
Piping External Protection:	0. None
Piping Leak Detection:	Not reported
Piping Secondary Containment:	Not reported
Overfill Prevention:	0. None
Spill Prevention:	0. None
Dispenser:	2. Suction

Tank Number:	4
Status:	0. Administratively closed
Date Installation:	10/01/1999
Capacity:	250
Product Stored:	0022. Waste/Used Oil
Product Stored Percent:	Not reported
Date Perm Closure:	07/29/2003
Tank Location:	3. Aboveground on saddles,legs,stilts,racks or cradle
Tank Type:	3. Stainless steel alloy
Tank Internal Protection:	0. None
Tank External Protection:	0. None
Tank Leak Detection:	0. None
Tank Secondary Containment:	Not reported
Piping Location:	Not reported
Piping Type:	Not reported
Piping External Protection:	0. None
Piping Leak Detection:	Not reported
Piping Secondary Containment:	Not reported
Overfill Prevention:	0. None
Spill Prevention:	0. None
Dispenser:	2. Suction

Tank Number:	5
Status:	0. Administratively closed
Date Installation:	10/01/1999
Capacity:	250
Product Stored:	0022. Waste/Used Oil
Product Stored Percent:	Not reported
Date Perm Closure:	07/29/2003
Tank Location:	3. Aboveground on saddles,legs,stilts,racks or cradle
Tank Type:	3. Stainless steel alloy
Tank Internal Protection:	0. None
Tank External Protection:	0. None
Tank Leak Detection:	0. None
Tank Secondary Containment:	Not reported
Piping Location:	Not reported
Piping Type:	Not reported
Piping External Protection:	0. None
Piping Leak Detection:	Not reported
Piping Secondary Containment:	Not reported
Overfill Prevention:	0. None
Spill Prevention:	0. None
Dispenser:	2. Suction

J84 NE < 1/8 0.098 mi. 515 ft. | **SPILL NUMBER 0100895**
104 ABEE ST
PORT CHESTER, NY

Site 1 of 13 in cluster J

NY Spills | **S105055618**
N/A

Relative: Lower

Actual: 17 ft.

SPILLS:

Name:	SPILL NUMBER 0100895
Address:	104 ABEE ST
City,State,Zip:	PORT CHESTER, NY
Spill Number/Closed Date:	0100895 / 2001-04-24
Facility ID:	0100895
Facility Type:	ER
DER Facility ID:	195171
Site ID:	236910
DEC Region:	3
Spill Cause:	Unknown
Spill Class:	D4
SWIS:	6000
Spill Date:	2001-04-24
Investigator:	WXWADSWO
Referred To:	Not reported
Reported to Dept:	2001-04-24
CID:	201
Water Affected:	Not reported
Spill Source:	Unknown
Spill Notifier:	Federal Government
Cleanup Ceased:	Not reported
Cleanup Meets Std:	True
Last Inspection:	Not reported
Recommended Penalty:	False
UST Trust:	False
Remediation Phase:	0
Date Entered In Computer:	2001-04-24
Spill Record Last Update:	2001-04-24
Spiller Name:	Not reported
Spiller Company:	CON ED
Spiller Address:	4 IRVING PLACE
Spiller Company:	001
Contact Name:	CALLER
DEC Memo:	"Prior to Sept, 2004 data translation this spill Lead_DEC Field was WADSWORTH "
Remarks:	"CALLER RECIEVED CALL FROM CON ED. THE SPILL IS THAT LAMP POST BROKE CAUSING GAS TO LEAK. THE PRODUCT CAUGHT FIRE (GROM THE GROUND. THE GAS WAS SHUT OFF AND FIRE IS OUT."

All Materials:

Site ID:	236910
Operable Unit ID:	839735
Operable Unit:	01
Material ID:	536609
Material Code:	0054A
Material Name:	natural gas
Case No.:	Not reported
Material FA:	Other
Quantity:	.00
Units:	G
Recovered:	.00
Oxygenate:	Not reported

F85 **13861 VAULT** **NY Spills** **S111158914**
WSW **61 PEAR ST** **N/A**
< 1/8 **PORT CHESTER, NY**
0.101 mi.
531 ft. **Site 8 of 8 in cluster F**

Relative:
Higher

Actual:
62 ft.

SPILLS:

Name:	13861 VAULT
Address:	61 PEARL ST
City,State,Zip:	PORT CHESTER, NY
Spill Number/Closed Date:	1104423 / 2011-07-21
Facility ID:	1104423
Facility Type:	ER
DER Facility ID:	406622
Site ID:	452031
DEC Region:	3
Spill Cause:	Equipment Failure
Spill Class:	C4
SWIS:	6048
Spill Date:	2011-07-21
Investigator:	MBMASTRO
Referred To:	Not reported
Reported to Dept:	2011-07-21
CID:	Not reported
Water Affected:	Not reported
Spill Source:	Commercial/Industrial
Spill Notifier:	Responsible Party
Cleanup Ceased:	Not reported
Cleanup Meets Std:	False
Last Inspection:	Not reported
Recommended Penalty:	False
UST Trust:	False
Remediation Phase:	0
Date Entered In Computer:	2011-07-21
Spill Record Last Update:	2011-07-21
Spiller Name:	Not reported
Spiller Company:	Not reported
Spiller Address:	Not reported
Spiller Company:	Not reported
Contact Name:	ERT
DEC Memo:	"7/21/11 will be cleaned up asap, nfa...mm"
Remarks:	"onto metal, clean up pending swap of transformer"

All Materials:

Site ID:	452031
Operable Unit ID:	1202207
Operable Unit:	01
Material ID:	2198775
Material Code:	0541A
Material Name:	dielectric fluid
Case No.:	Not reported
Material FA:	Petroleum
Quantity:	.25
Units:	G
Recovered:	Not reported
Oxygenate:	Not reported

G86 WNW < 1/8 0.103 mi. 542 ft. | **JOES GARAGE**
29 PEARL ST
PORT CHESTER, NY 10573

Site 4 of 6 in cluster G

NY LTANKS | **S108131270**
NY Spills | **N/A**
NY MANIFEST

Relative: Higher

Actual: 57 ft.

LTANKS:

Name:	GAS STATION
Address:	28 PEARL STREET
City,State,Zip:	PORT CHESTER, NY
Spill Number/Closed Date:	0605839 / 2006-12-27
Facility ID:	0605839
Site ID:	369091
Spill Date:	2006-08-21
Spill Cause:	Tank Test Failure
Spill Source:	Gasoline Station or other PBS Facility
Spill Class:	C3
Cleanup Ceased:	Not reported
SWIS:	6048
Investigator:	JBODee
Referred To:	WCDOH
Reported to Dept:	2006-08-21
CID:	444
Water Affected:	Not reported
Spill Notifier:	Tank Tester
Last Inspection:	Not reported
Recommended Penalty:	False
Meets Standard:	False
UST Involvement:	True
Remediation Phase:	0
Date Entered In Computer:	2006-08-21
Spill Record Last Update:	2020-07-24
Spiller Name:	JOE GIANFRANCESCO
Spiller Company:	GAS STATION
Spiller Address:	28 PEARL STREET
Spiller County:	001
Spiller Contact:	JOE GIANFRANCESCO
Spiller Phone:	(914) 939-2757
Spiller Extention:	Not reported
DEC Region:	3
DER Facility ID:	318973
DEC Memo:	"PBS NO. 3-074861. 2,000 GAL. UNDERGROUND TANK. NORTHEAST TANK TO DO FOLLOWUP. TANK HAS ONLY 200 GAL. PRODUCT IN IT. 0605839 - 28 Pearl St, Port Chester, NY - vent pipe repaired and tank retested 8/31/06 NFA"
Remarks:	"SMALL AIR LEAK IN TANK:"

All Materials:

Site ID:	369091
Operable Unit ID:	1126939
Operable Unit:	01
Material ID:	2116508
Material Code:	0008
Material Name:	diesel
Case No.:	Not reported
Material FA:	Petroleum
Quantity:	Not reported
Units:	G
Recovered:	.00
Oxygenate:	Not reported

JOES GARAGE (Continued) **S108131270**

SPILLS:

Name:	COMMERCIAL PROPERTY
Address:	28 PEARL ST
City,State,Zip:	PORT CHESTER, NY
Spill Number/Closed Date:	2003263 / Not Reported
Facility ID:	2003263
Facility Type:	ER
DER Facility ID:	557306
Site ID:	608986
DEC Region:	3
Spill Cause:	Other
Spill Class:	B2
SWIS:	6048
Spill Date:	2020-07-23
Investigator:	KABROWNE
Referred To:	Not reported
Reported to Dept:	2020-07-24
CID:	Not reported
Water Affected:	Not reported
Spill Source:	Commercial/Industrial
Spill Notifier:	Other
Cleanup Ceased:	Not reported
Cleanup Meets Std:	False
Last Inspection:	Not reported
Recommended Penalty:	False
UST Trust:	False
Remediation Phase:	1
Date Entered In Computer:	2020-07-24
Spill Record Last Update:	2020-07-27
Spiller Name:	Not reported
Spiller Company:	Current Owner
Spiller Address:	Not reported
Spiller Company:	999
Contact Name:	RICH DEPOLO
DEC Memo:	"7/24/20: HES performing a Phase I and II investigation for a prospective buyer. The property is currently and auto repair shop. There was a gas station located here in the past. PBS 3-074861, registration shows 4x 2k gallon gasoline USTs and 2x 2k gallon diesel USTs were removed in in Sept of 2007. There are currently 3x 275 gallon ASTs on the property. Rich states they performed seven borings on the property, PID readings of 524ppm and 488ppm found in two of the borings. HES will forward a preliminary report to DEC. HES does not have contact info for the current owner. jod"
Remarks:	"6 tanks removed 20 years ago -"

All Materials:

Site ID:	608986
Operable Unit ID:	1356128
Operable Unit:	01
Material ID:	2367406
Material Code:	0001A
Material Name:	#2 fuel oil
Case No.:	Not reported
Material FA:	Petroleum
Quantity:	Not reported
Units:	Not reported
Recovered:	Not reported

JOES GARAGE (Continued) **S108131270**

Oxygenate:	Not reported

Site ID:	608986
Operable Unit ID:	1356128
Operable Unit:	01
Material ID:	2367405
Material Code:	0009
Material Name:	gasoline
Case No.:	Not reported
Material FA:	Petroleum
Quantity:	Not reported
Units:	Not reported
Recovered:	Not reported
Oxygenate:	Not reported

NY MANIFEST:

Name:	JOES GARAGE
Address:	29 PEARL ST
City,State,Zip:	PORT CHESTER, NY 10573
Country:	USA
EPA ID:	NYR000149815
Facility Status:	Not reported
Location Address 1:	28 PEARL STREET
Code:	BP
Location Address 2:	Not reported
Total Tanks:	Not reported
Location City:	PORT CHESTER
Location State:	NY
Location Zip:	10573
Location Zip 4:	Not reported

NY MANIFEST:

EPAID:	NYR000149815
Mailing Name:	JOES GARAGE
Mailing Contact:	JOPSEPH GIANFRANCESO
Mailing Address 1:	29 PEARL STREET
Mailing Address 2:	Not reported
Mailing City:	PORT CHESTER
Mailing State:	NY
Mailing Zip:	10573
Mailing Zip 4:	Not reported
Mailing Country:	USA
Mailing Phone:	9149342757

NY MANIFEST:

Document ID:	Not reported
Manifest Status:	Not reported
seq:	Not reported
Year:	Not reported
Trans1 State ID:	NYR000114314
Trans2 State ID:	Not reported
Generator Ship Date:	09/27/2007
Trans1 Recv Date:	09/27/2007
Trans2 Recv Date:	Not reported
TSD Site Recv Date:	09/28/2007
Part A Recv Date:	Not reported

JOES GARAGE (Continued) **S108131270**

Part B Recv Date:	Not reported
Generator EPA ID:	NYR000149815
Trans1 EPA ID:	Not reported
Trans2 EPA ID:	Not reported
TSDF ID 1:	CTD002593887
TSDF ID 2:	Not reported
Manifest Tracking Number:	001482617JJK
Import Indicator:	N
Export Indicator:	N
Discr Quantity Indicator:	N
Discr Type Indicator:	N
Discr Residue Indicator:	N
Discr Partial Reject Indicator:	N
Discr Full Reject Indicator:	N
Manifest Ref Number:	Not reported
Alt Facility RCRA ID:	Not reported
Alt Facility Sign Date:	Not reported
MGMT Method Type Code:	H061
Waste Code:	Not reported
Waste Code:	Not reported
Waste Code:	Not reported
Waste Code:	Not reported
Waste Code:	Not reported
Waste Code:	Not reported
Quantity:	375
Units:	G - Gallons (liquids only)* (8.3 pounds)
Number of Containers:	1
Container Type:	TT - Cargo tank, tank trucks
Handling Method:	B Incineration, heat recovery, burning.
Specific Gravity:	1
Waste Code:	D001
Waste Code 1_2:	D018
Waste Code 1_3:	Not reported
Waste Code 1_4:	Not reported
Waste Code 1_5:	Not reported
Waste Code 1_6:	Not reported

G87 **JOSEPH GIANFRANCESCO JR., INC.** **NY UST** **U003884578**
WNW **28 PEARL STREET** **NY AST** **N/A**
< 1/8 **PORT CHESTER, NY 10573**
0.103 mi.
542 ft. **Site 5 of 6 in cluster G**

Relative:
Higher

Actual:
57 ft.

WESTCHESTER CO. UST:

Name:	JOSEPH GIANFRANCESCO JR., INC.
Address:	28 PEARL STREET
City,State,Zip:	PORT CHESTER, NY 10573
Id/Status:	3-074861 / Active
Operator Name:	Joseph Gianfrancesco, Jr.
Owner Name:	Joseph Gianfrancesco, Jr., Inc.
Owner Street:	28 Pearl Street
Owner Address2:	Not reported
Owner City:	Port Chester
Owner State:	NY
Owner Zipcode:	10573
GDS Number:	Not reported

JOSEPH GIANFRANCESCO JR., INC. (Continued) **U003884578**

Tank Number:	1
Status:	3. Closed - Removed
Capacity:	2000
Product Stored:	0009. Gasoline
Product Stored Percent:	Not reported
Tank Leak Detection:	5. In-Tank System (auto tank gauge)
Date Installation:	01/01/1975
Date Perm Closure:	09/17/2007
Tank Location:	5. Underground including vaulted with no access for inspection
Tank Type:	1. Steel/Carbon steel/Iron
Tank Internal Protection:	3. Fiberglass liner (FRP)
Tank External Protection:	1. Painted/Asphalt Coating
Tank Secondary Containment:	0. None
Piping Location:	2. Underground/on ground
Piping Type:	2. Galvanized steel
Piping External Protection:	0. None
Overfill Prevention:	Not reported
Piping Secondary Containment:	Not reported
Spill Prevention:	1. Catch Basin
Dispenser:	2. Suction

Tank Number:	2
Status:	3. Closed - Removed
Capacity:	2000
Product Stored:	0008. Diesel
Product Stored Percent:	Not reported
Tank Leak Detection:	5. In-Tank System (auto tank gauge)
Date Installation:	01/01/1975
Date Perm Closure:	09/17/2007
Tank Location:	5. Underground including vaulted with no access for inspection
Tank Type:	1. Steel/Carbon steel/Iron
Tank Internal Protection:	3. Fiberglass liner (FRP)
Tank External Protection:	1. Painted/Asphalt Coating
Tank Secondary Containment:	0. None
Piping Location:	2. Underground/on ground
Piping Type:	2. Galvanized steel
Piping External Protection:	0. None
Overfill Prevention:	Not reported
Piping Secondary Containment:	Not reported
Spill Prevention:	1. Catch Basin
Dispenser:	2. Suction

Tank Number:	3
Status:	3. Closed - Removed
Capacity:	2000
Product Stored:	0009. Gasoline
Product Stored Percent:	Not reported
Tank Leak Detection:	5. In-Tank System (auto tank gauge)
Date Installation:	01/01/1975
Date Perm Closure:	09/17/2007
Tank Location:	5. Underground including vaulted with no access for inspection
Tank Type:	1. Steel/Carbon steel/Iron
Tank Internal Protection:	3. Fiberglass liner (FRP)
Tank External Protection:	1. Painted/Asphalt Coating
Tank Secondary Containment:	0. None

JOSEPH GIANFRANCESCO JR., INC. (Continued) **U003884578**

Piping Location:	2. Underground/on ground
Piping Type:	2. Galvanized steel
Piping External Protection:	0. None
Overfill Prevention:	Not reported
Piping Secondary Containment:	Not reported
Spill Prevention:	1. Catch Basin
Dispenser:	2. Suction

Tank Number:	4
Status:	3. Closed - Removed
Capacity:	2000
Product Stored:	0008. Diesel
Product Stored Percent:	Not reported
Tank Leak Detection:	5. In-Tank System (auto tank gauge)
Date Installation:	01/01/1975
Date Perm Closure:	09/17/2007
Tank Location:	5. Underground including vaulted with no access for inspection
Tank Type:	1. Steel/Carbon steel/Iron
Tank Internal Protection:	3. Fiberglass liner (FRP)
Tank External Protection:	1. Painted/Asphalt Coating
Tank Secondary Containment:	0. None
Piping Location:	2. Underground/on ground
Piping Type:	2. Galvanized steel
Piping External Protection:	0. None
Overfill Prevention:	Not reported
Piping Secondary Containment:	Not reported
Spill Prevention:	1. Catch Basin
Dispenser:	2. Suction

Tank Number:	5
Status:	3. Closed - Removed
Capacity:	2000
Product Stored:	0009. Gasoline
Product Stored Percent:	Not reported
Tank Leak Detection:	5. In-Tank System (auto tank gauge)
Date Installation:	01/01/1975
Date Perm Closure:	09/17/2007
Tank Location:	5. Underground including vaulted with no access for inspection
Tank Type:	1. Steel/Carbon steel/Iron
Tank Internal Protection:	3. Fiberglass liner (FRP)
Tank External Protection:	1. Painted/Asphalt Coating
Tank Secondary Containment:	0. None
Piping Location:	2. Underground/on ground
Piping Type:	2. Galvanized steel
Piping External Protection:	0. None
Overfill Prevention:	Not reported
Piping Secondary Containment:	Not reported
Spill Prevention:	1. Catch Basin
Dispenser:	2. Suction

Tank Number:	6
Status:	3. Closed - Removed
Capacity:	2000
Product Stored:	0009. Gasoline

JOSEPH GIANFRANCESCO JR., INC. (Continued) **U003884578**

Product Stored Percent:	Not reported
Tank Leak Detection:	5. In-Tank System (auto tank gauge)
Date Installation:	01/01/1975
Date Perm Closure:	09/17/2007
Tank Location:	5. Underground including vaulted with no access for inspection
Tank Type:	1. Steel/Carbon steel/Iron
Tank Internal Protection:	3. Fiberglass liner (FRP)
Tank External Protection:	1. Painted/Asphalt Coating
Tank Secondary Containment:	0. None
Piping Location:	2. Underground/on ground
Piping Type:	2. Galvanized steel
Piping External Protection:	0. None
Overfill Prevention:	Not reported
Piping Secondary Containment:	Not reported
Spill Prevention:	1. Catch Basin
Dispenser:	2. Suction

WESTCHESTER CO. AST:

Name:	JOSEPH GIANFRANCESCO JR., INC.
Address:	28 PEARL STREET
City,State,Zip:	PORT CHESTER, NY 10573
PBS Number:	3-074861
Site Status:	Active
GDS Number:	Not reported
Operator Name:	Joseph Gianfrancesco, Jr.
Owner Name:	Joseph Gianfrancesco, Jr., Inc.
Owner Street:	28 Pearl Street
Owner Address2:	Not reported
Owner City/State/Zip:	Port Chester, NY 10573

Tank Number:	10
Status:	1. In-Service
Date Installation:	01/01/1998
Capacity:	250
Product Stored:	0022. Waste/Used Oil
Product Stored Percent:	0
Date Perm Closure:	01/01/1900
Tank Location:	3. Aboveground on saddles,legs,stilts,racks or cradle
Tank Type:	1. Steel/Carbon steel/Iron
Tank Internal Protection:	0. None
Tank External Protection:	1. Painted/Asphalt Coating
Tank Leak Detection:	0. None
Tank Secondary Containment:	0. None
Piping Location:	0. No Piping
Piping Type:	0. No Piping
Piping External Protection:	1. Painted/Asphalt Coating
Piping Leak Detection:	0. None
Piping Secondary Containment:	0. None
Overfill Prevention:	0. None
Spill Prevention:	0. None
Dispenser:	2. Suction

Tank Number:	7
Status:	1. In-Service
Date Installation:	01/01/1985
Capacity:	250

JOSEPH GIANFRANCESCO JR., INC. (Continued) **U003884578**

Product Stored:	0022. Waste/Used Oil
Product Stored Percent:	Not reported
Date Perm Closure:	01/01/1900
Tank Location:	3. Aboveground on saddles,legs,stilts,racks or cradle
Tank Type:	1. Steel/Carbon steel/Iron
Tank Internal Protection:	0. None
Tank External Protection:	1. Painted/Asphalt Coating
Tank Leak Detection:	0. None
Tank Secondary Containment:	0. None
Piping Location:	0. No Piping
Piping Type:	0. No Piping
Piping External Protection:	0. None
Piping Leak Detection:	0. None
Piping Secondary Containment:	0. None
Overfill Prevention:	0. None
Spill Prevention:	0. None
Dispenser:	2. Suction

Tank Number:	8
Status:	1. In-Service
Date Installation:	01/01/1980
Capacity:	275
Product Stored:	0001. #2 Fuel Oil
Product Stored Percent:	Not reported
Date Perm Closure:	01/01/1900
Tank Location:	3. Aboveground on saddles,legs,stilts,racks or cradle
Tank Type:	1. Steel/Carbon steel/Iron
Tank Internal Protection:	0. None
Tank External Protection:	1. Painted/Asphalt Coating
Tank Leak Detection:	0. None
Tank Secondary Containment:	0. None
Piping Location:	1. Aboveground
Piping Type:	10. Copper
Piping External Protection:	1. Painted/Asphalt Coating
Piping Leak Detection:	9. Exempt suction piping
Piping Secondary Containment:	0. None
Overfill Prevention:	3. Automatic Shut-off,4. Product Level Gauge (Aboveground Only)
Spill Prevention:	Not reported
Dispenser:	3. Gravity

Tank Number:	9
Status:	1. In-Service
Date Installation:	01/01/1998
Capacity:	250
Product Stored:	0001. #2 Fuel Oil
Product Stored Percent:	0
Date Perm Closure:	01/01/1900
Tank Location:	3. Aboveground on saddles,legs,stilts,racks or cradle
Tank Type:	1. Steel/Carbon steel/Iron
Tank Internal Protection:	0. None
Tank External Protection:	1. Painted/Asphalt Coating
Tank Leak Detection:	0. None
Tank Secondary Containment:	0. None
Piping Location:	1. Aboveground
Piping Type:	10. Copper

JOSEPH GIANFRANCESCO JR., INC. (Continued) **U003884578**

Piping External Protection:	1. Painted/Asphalt Coating
Piping Leak Detection:	9. Exempt suction piping
Piping Secondary Containment:	0. None
Overfill Prevention:	3. Automatic Shut-off
Spill Prevention:	0. None
Dispenser:	2. Suction

G88 **GIANFRANCESCO JOSEPH JR INC** **EDR Hist Auto** **1020920068**
WNW **28 PEARL ST** **N/A**
< 1/8 **PORT CHESTER, NY 10573**
0.103 mi.
542 ft. **Site 6 of 6 in cluster G**

Relative: EDR Hist Auto
Higher

Actual:
57 ft.

Year:	Name:	Type:
1969	N & J ATLANTIC SERVICE STATION	Gasoline Service Stations
1969	N & J ATLANTIC SERVICE STATION	Gasoline Service Stations
1970	N & J ATLANTIC SERVICE STATION	Gasoline Service Stations
1971	N & J ATLANTIC SERVICE STATION	Gasoline Service Stations
1982	GIANFRANCESCO JOSEPH JR INC	Gasoline Service Stations
1983	GIANFRANCESCO JOSEPH JR INC	Gasoline Service Stations
1985	GIANFRANCESCO JOSEPH JR INC	Gasoline Service Stations
1986	JOES GARAGE	Gasoline Service Stations
1987	JOES GARAGE	Gasoline Service Stations
1988	JOES GARAGE	Gasoline Service Stations
1989	JOES GARAGE	Gasoline Service Stations
1990	JOES GARAGE	Gasoline Service Stations
1991	JOES GARAGE	Gasoline Service Stations
1992	JOES GARAGE	Gasoline Service Stations
1993	JOES GARAGE	Gasoline Service Stations
1994	GIANFRANCESCO JOSEPH JR INC	Gasoline Service Stations
1995	GIANFRANCESCO JOSEPH JR INC	Gasoline Service Stations
1996	GIANFRANCESCO JOSEPH JR INC	Gasoline Service Stations
1997	GIANFRANCESCO JOSEPH JR INC	Gasoline Service Stations
1998	GIANFRANCESCO JOSEPH JR INC	Gasoline Service Stations
1999	GIANFRANCESCO JOSEPH JR INC	Gasoline Service Stations
2000	GIANFRANCESCO JOSEPH JR INC	Gasoline Service Stations
2001	GIANFRANCESCO JOSEPH JR INC	Gasoline Service Stations
2002	GIANFRANCESCO JOSEPH JR INC	Gasoline Service Stations
2003	GIANFRANCESCO JOSEPH JR INC	Gasoline Service Stations
2004	GIANFRANCESCO JOSEPH JR INC	Gasoline Service Stations
2005	GIANFRANCESCO JOSEPH JR INC	Gasoline Service Stations
2006	GIANFRANCESCO JOSEPH JR INC	Gasoline Service Stations
2007	GIANFRANCESCO JOSEPH JR INC	Gasoline Service Stations
2008	GIANFRANCESCO JOSEPH JR INC	Gasoline Service Stations
2008	ROQUIS AUTO REPAIR	General Automotive Repair Shops
2009	ROQUIS AUTO REPAIR	General Automotive Repair Shops
2009	JOSEPH GIANFRANCESCO JR INC	Gasoline Service Stations
2010	JOSEPH GIANFRANCESCO JR INC	Gasoline Service Stations
2010	ROQUIS AUTO REPAIR	General Automotive Repair Shops
2011	ROQUIS AUTO REPAIR	General Automotive Repair Shops
2011	JOSEPH GIANFRANCESCO JR INC	Gasoline Service Stations
2012	ROQUIS AUTO REPAIR	General Automotive Repair Shops
2012	JOSEPH GIANFRANCESCO JR INC	Gasoline Service Stations
2013	JOSEPH GIANFRANCESCO JR INC	Gasoline Service Stations
2013	ROQUIS AUTO REPAIR	General Automotive Repair Shops
2014	ROQUIS AUTO REPAIR	General Automotive Repair Shops

GIANFRANCESCO JOSEPH JR INC (Continued) **1020920068**

2014 JOSEPH GIANFRANCESCO JR INC Gasoline Service Stations

D89 NNW < 1/8 0.104 mi. 549 ft. **SPILL NUMBER 0302087 PEARL ST & WESTCHESTER AVE PORT CHESTER, NY** **NY Spills** **S106014433 N/A**

Site 5 of 6 in cluster D

Relative: Higher

Actual: 44 ft.

SPILLS:

Name:	SPILL NUMBER 0302087
Address:	PEARL ST & WESTCHESTER AVE
City,State,Zip:	PORT CHESTER, NY
Spill Number/Closed Date:	0302087 / 2003-06-03
Facility ID:	0302087
Facility Type:	ER
DER Facility ID:	84392
Site ID:	94238
DEC Region:	3
Spill Cause:	Equipment Failure
Spill Class:	C4
SWIS:	6000
Spill Date:	2003-05-29
Investigator:	jbodee
Referred To:	Not reported
Reported to Dept:	2003-05-29
CID:	205
Water Affected:	Not reported
Spill Source:	Commercial Vehicle
Spill Notifier:	Fire Department
Cleanup Ceased:	Not reported
Cleanup Meets Std:	True
Last Inspection:	Not reported
Recommended Penalty:	False
UST Trust:	False
Remediation Phase:	0
Date Entered In Computer:	2003-05-29
Spill Record Last Update:	2003-06-03
Spiller Name:	Not reported
Spiller Company:	VILLAGE OF PORT CHESTER
Spiller Address:	Not reported
Spiller Company:	001
Contact Name:	CALLER
DEC Memo:	"Prior to Sept, 2004 data translation this spill Lead_DEC Field was O'DEE "
Remarks:	"line broke of garbage truck for dpw. cleanup started."

All Materials:

Site ID:	94238
Operable Unit ID:	868643
Operable Unit:	01
Material ID:	506570
Material Code:	0010
Material Name:	hydraulic oil
Case No.:	Not reported
Material FA:	Petroleum
Quantity:	20.00
Units:	G
Recovered:	.00

SPILL NUMBER 0302087 (Continued) **S106014433**

Oxygenate: Not reported

D90 NNW < 1/8 0.104 mi. 551 ft. | **SPACETEC R & D**
5 N PEARL ST
PORTCHESTER, NY 10573
Site 6 of 6 in cluster D

RCRA NonGen / NLR **1000169158**
FINDS **NYD064305501**
ECHO
NY MANIFEST

Relative: Higher
Actual: 41 ft.

RCRA NonGen / NLR:

Date Form Received by Agency:		2007-01-01 00:00:00.0
Handler Name:	SPACETEC R & D	
Handler Address:		5 N PEARL ST
Handler City,State,Zip:		PORTCHESTER, NY 10573
EPA ID:		NYD064305501
Contact Name:		Not reported
Contact Address:		PO BOX 511
Contact City,State,Zip:		PORTCHESTER, NY 10573
Contact Telephone:		Not reported
Contact Fax:		Not reported
Contact Email:		Not reported
Contact Title:		Not reported
EPA Region:		02
Land Type:		Not reported
Federal Waste Generator Description:		Not a generator, verified
Non-Notifier:		Not reported
Biennial Report Cycle:		Not reported
Accessibility:		Not reported
Active Site Indicator:		Not reported
State District Owner:		NY
State District:		NYSDEC R3
Mailing Address:		PO BOX 511
Mailing City,State,Zip:		PORTCHESTER, NY 10573
Owner Name:		OWNERNAME
Owner Type:		Private
Operator Name:		OWNERNAME
Operator Type:		Private
Short-Term Generator Activity:		No
Importer Activity:		No
Mixed Waste Generator:		No
Transporter Activity:		No
Transfer Facility Activity:		No
Recycler Activity with Storage:		No
Small Quantity On-Site Burner Exemption:		No
Smelting Melting and Refining Furnace Exemption:		No
Underground Injection Control:		No
Off-Site Waste Receipt:		No
Universal Waste Indicator:		No
Universal Waste Destination Facility:		No
Federal Universal Waste:		No
Active Site Fed-Reg Treatment Storage and Disposal Facility:		Not reported
Active Site Converter Treatment storage and Disposal Facility:		Not reported
Active Site State-Reg Treatment Storage and Disposal Facility:		Not reported
Active Site State-Reg Handler:		---
Federal Facility Indicator:		Not reported
Hazardous Secondary Material Indicator:		NN
Sub-Part K Indicator:		Not reported
Commercial TSD Indicator:		No

SPACETEC R & D (Continued) **1000169158**

Treatment Storage and Disposal Type:	Not reported
2018 GPRA Permit Baseline:	Not on the Baseline
2018 GPRA Renewals Baseline:	Not on the Baseline
Permit Renewals Workload Universe:	Not reported
Permit Workload Universe:	Not reported
Permit Progress Universe:	Not reported
Post-Closure Workload Universe:	Not reported
Closure Workload Universe:	Not reported
202 GPRA Corrective Action Baseline:	No
Corrective Action Workload Universe:	No
Subject to Corrective Action Universe:	No
Non-TSDFs Where RCRA CA has Been Imposed Universe:	No
TSDFs Potentially Subject to CA Under 3004 (u)/(v) Universe:	No
TSDFs Only Subject to CA under Discretionary Auth Universe:	No
Corrective Action Priority Ranking:	No NCAPS ranking
Environmental Control Indicator:	No
Institutional Control Indicator:	No
Human Exposure Controls Indicator:	N/A
Groundwater Controls Indicator:	N/A
Operating TSDF Universe:	Not reported
Full Enforcement Universe:	Not reported
Significant Non-Complier Universe:	No
Unaddressed Significant Non-Complier Universe:	No
Addressed Significant Non-Complier Universe:	No
Significant Non-Complier With a Compliance Schedule Universe:	No
Financial Assurance Required:	Not reported
Handler Date of Last Change:	2015-04-14 00:00:00.0
Recognized Trader-Importer:	No
Recognized Trader-Exporter:	No
Importer of Spent Lead Acid Batteries:	No
Exporter of Spent Lead Acid Batteries:	No
Recycler Activity Without Storage:	Not reported
Manifest Broker:	Not reported
Sub-Part P Indicator:	Not reported

Hazardous Waste Summary:

Waste Code:	D000
Waste Description:	Not Defined
Waste Code:	D001
Waste Description:	IGNITABLE WASTE
Waste Code:	D002
Waste Description:	CORROSIVE WASTE
Waste Code:	D003
Waste Description:	REACTIVE WASTE

Handler - Owner Operator:

Owner/Operator Indicator:	Owner
Owner/Operator Name:	OWNERNAME
Legal Status:	Private
Date Became Current:	Not reported
Date Ended Current:	Not reported
Owner/Operator Address:	NOT REQUIRED

SPACETEC R & D (Continued) **1000169158**

Owner/Operator City,State,Zip:	NOT REQUIRED, WY 99999
Owner/Operator Telephone:	212-555-1212
Owner/Operator Telephone Ext:	Not reported
Owner/Operator Fax:	Not reported
Owner/Operator Email:	Not reported
Owner/Operator Indicator:	Operator
Owner/Operator Name:	OWNERNAME
Legal Status:	Private
Date Became Current:	Not reported
Date Ended Current:	Not reported
Owner/Operator Address:	NOT REQUIRED
Owner/Operator City,State,Zip:	NOT REQUIRED, WY 99999
Owner/Operator Telephone:	212-555-1212
Owner/Operator Telephone Ext:	Not reported
Owner/Operator Fax:	Not reported
Owner/Operator Email:	Not reported
Owner/Operator Indicator:	Owner
Owner/Operator Name:	OWNERNAME
Legal Status:	Private
Date Became Current:	Not reported
Date Ended Current:	Not reported
Owner/Operator Address:	NOT REQUIRED
Owner/Operator City,State,Zip:	NOT REQUIRED, WY 99999
Owner/Operator Telephone:	212-555-1212
Owner/Operator Telephone Ext:	Not reported
Owner/Operator Fax:	Not reported
Owner/Operator Email:	Not reported

Historic Generators:

Receive Date:	1999-07-08 00:00:00.0
Handler Name: SPACETEC R & D	
Federal Waste Generator Description:	Not a generator, verified
State District Owner:	NY
Large Quantity Handler of Universal Waste:	No
Recognized Trader Importer:	No
Recognized Trader Exporter:	No
Spent Lead Acid Battery Importer:	No
Spent Lead Acid Battery Exporter:	No
Current Record:	No
Non Storage Recycler Activity:	Not reported
Electronic Manifest Broker:	Not reported
Receive Date:	2006-01-01 00:00:00.0
Handler Name: SPACETEC R & D	
Federal Waste Generator Description:	Not a generator, verified
State District Owner:	NY
Large Quantity Handler of Universal Waste:	No
Recognized Trader Importer:	No
Recognized Trader Exporter:	No
Spent Lead Acid Battery Importer:	No
Spent Lead Acid Battery Exporter:	No
Current Record:	No
Non Storage Recycler Activity:	Not reported
Electronic Manifest Broker:	Not reported

SPACETEC R & D (Continued) **1000169158**

Receive Date: 2007-01-01 00:00:00.0
Handler Name: SPACETEC R & D
Federal Waste Generator Description: Not a generator, verified
State District Owner: NY
Large Quantity Handler of Universal Waste: No
Recognized Trader Importer: No
Recognized Trader Exporter: No
Spent Lead Acid Battery Importer: No
Spent Lead Acid Battery Exporter: No
Current Record: Yes
Non Storage Recycler Activity: Not reported
Electronic Manifest Broker: Not reported

Receive Date: 1985-10-15 00:00:00.0
Handler Name: SPACETEC R & D
Federal Waste Generator Description: Large Quantity Generator
State District Owner: NY
Large Quantity Handler of Universal Waste: No
Recognized Trader Importer: No
Recognized Trader Exporter: No
Spent Lead Acid Battery Importer: No
Spent Lead Acid Battery Exporter: No
Current Record: No
Non Storage Recycler Activity: Not reported
Electronic Manifest Broker: Not reported

List of NAICS Codes and Descriptions:
NAICS Codes: No NAICS Codes Found

Facility Has Received Notices of Violations:
Violations: No Violations Found

Evaluation Action Summary:
Evaluations: No Evaluations Found

FINDS:
Registry ID: 110004363741

Click Here:

Environmental Interest/Information System:
RCRAInfo is a national information system that supports the Resource Conservation and Recovery Act (RCRA) program through the tracking of events and activities related to facilities that generate, transport, and treat, store, or dispose of hazardous waste. RCRAInfo allows RCRA program staff to track the notification, permit, compliance, and corrective action activities required under RCRA.

Click this hyperlink while viewing on your computer to access additional FINDS: detail in the EDR Site Report.

ECHO:
Envid: 1000169158
Registry ID: 110004363741
DFR URL: http://echo.epa.gov/detailed-facility-report?fid=110004363741

SPACETEC R & D (Continued) **1000169158**

Name:	SPACETEC R & D
Address:	5 N PEARL ST
City,State,Zip:	PORTCHESTER, NY 10573

NY MANIFEST:

Name:	SPACETEC
Address:	5 N PEARL ST
City,State,Zip:	PORTCHESTER, NY 10573
Country:	USA
EPA ID:	NYD064305501
Facility Status:	Not reported
Location Address 1:	5 NORTTH PEARL STREET
Code:	BP
Location Address 2:	Not reported
Total Tanks:	Not reported
Location City:	PORT CHESTER
Location State:	NY
Location Zip:	10573
Location Zip 4:	Not reported

NY MANIFEST:

EPAID:	NYD064305501
Mailing Name:	SPACETEC
Mailing Contact:	F V ALIMENA
Mailing Address 1:	P. O. BOX 511
Mailing Address 2:	Not reported
Mailing City:	PORT CHESTER
Mailing State:	NY
Mailing Zip:	10573
Mailing Zip 4:	Not reported
Mailing Country:	USA
Mailing Phone:	0000000000

NY MANIFEST:

Document ID:	CTC0135767
Manifest Status:	K
seq:	Not reported
Year:	1989
Trans1 State ID:	XK81XX(NJ
Trans2 State ID:	NJLT924GC
Generator Ship Date:	08/03/1989
Trans1 Recv Date:	08/03/1989
Trans2 Recv Date:	08/07/1989
TSD Site Recv Date:	08/07/1989
Part A Recv Date:	09/15/1989
Part B Recv Date:	08/11/1989
Generator EPA ID:	NYD064305501
Trans1 EPA ID:	NJD054126164
Trans2 EPA ID:	NJD054126164
TSDF ID 1:	CTD001164599
TSDF ID 2:	Not reported
Manifest Tracking Number:	Not reported
Import Indicator:	Not reported
Export Indicator:	Not reported
Discr Quantity Indicator:	Not reported
Discr Type Indicator:	Not reported
Discr Residue Indicator:	Not reported

SPACETEC R & D (Continued) **1000169158**

Discr Partial Reject Indicator:	Not reported
Discr Full Reject Indicator:	Not reported
Manifest Ref Number:	Not reported
Alt Facility RCRA ID:	Not reported
Alt Facility Sign Date:	Not reported
MGMT Method Type Code:	Not reported
Waste Code:	D002 - NON-LISTED CORROSIVE WASTES
Waste Code:	Not reported
Waste Code:	Not reported
Waste Code:	Not reported
Waste Code:	Not reported
Waste Code:	Not reported
Quantity:	00400
Units:	G - Gallons (liquids only)* (8.3 pounds)
Number of Containers:	008
Container Type:	DF - Fiberboard or plastic drums (glass)
Handling Method:	T Chemical, physical, or biological treatment.
Specific Gravity:	100

J91 **ADEE ST AND** **NY Spills** **S106468421**
NE **MAIN ST** **N/A**
< 1/8 **PORT CHESTER, NY**
0.110 mi.
583 ft. **Site 2 of 13 in cluster J**

Relative:
Lower

Actual:
14 ft.

SPILLS:

Name:	ADEE ST AND
Address:	MAIN ST
City,State,Zip:	PORT CHESTER, NY
Spill Number/Closed Date:	0211652 / 2003-02-24
Facility ID:	0211652
Facility Type:	ER
DER Facility ID:	275737
Site ID:	253716
DEC Region:	3
Spill Cause:	Unknown
Spill Class:	C4
SWIS:	6000
Spill Date:	2003-02-24
Investigator:	jbodee
Referred To:	Not reported
Reported to Dept:	2003-02-24
CID:	405
Water Affected:	Not reported
Spill Source:	Unknown
Spill Notifier:	Local Agency
Cleanup Ceased:	Not reported
Cleanup Meets Std:	True
Last Inspection:	Not reported
Recommended Penalty:	False
UST Trust:	False
Remediation Phase:	0
Date Entered In Computer:	2003-02-24
Spill Record Last Update:	2003-02-25
Spiller Name:	Not reported
Spiller Company:	UNKNOWN
Spiller Address:	Not reported

ADEE ST AND (Continued) **S106468421**

Spiller Company: 001
Contact Name: TOM MARCINEK
DEC Memo: "Prior to Sept, 2004 data translation this spill Lead_DEC Field was O'DEE "
Remarks: "caller states 20 gallons on an unknown amount of water - vault tm3351 - contained in the vault - clean up after water cools down and samples get taken - coned 147270 - transformer involved"

All Materials:
Site ID: 253716
Operable Unit ID: 864980
Operable Unit: 01
Material ID: 511437
Material Code: 0541A
Material Name: dielectric fluid
Case No.: Not reported
Material FA: Petroleum
Quantity: 20.00
Units: G
Recovered: .00
Oxygenate: Not reported

J92 **FEINSOD HARDWARE CO.** **NY UST** **U004220608**
NE **43 NORTH MAIN STREET** **N/A**
< 1/8 **PORT CHESTER, NY 10573**
0.112 mi.
593 ft. **Site 3 of 13 in cluster J**

Relative: **Lower**
Actual: **14 ft.**

WESTCHESTER CO. UST:
Name: FEINSOD HARDWARE CO.
Address: 43 NORTH MAIN STREET
City,State,Zip: PORT CHESTER, NY 10573
Id/Status: 3-801942 / Active
Operator Name: Not reported
Owner Name: Jay & Esta Feinsod
Owner Street: 51 Carriage Drive South
Owner Address2: Not reported
Owner City: Stamford
Owner State: CT
Owner Zipcode: 06902
GDS Number: Not reported

Tank Number: 001
Status: 1. In-Service
Capacity: 1500
Product Stored: 0001. #2 Fuel Oil
Product Stored Percent: Not reported
Tank Leak Detection: 0. None
Date Installation: 01/01/1970
Date Perm Closure: 01/01/1900
Tank Location: 5. Underground including vaulted with no access for inspection
Tank Type: 1. Steel/Carbon steel/Iron
Tank Internal Protection: 0. None
Tank External Protection: 0. None
Tank Secondary Containment: 0. None
Piping Location: 2. Underground/on Ground
Piping Type: 1. Steel/Carbon/ Steel/Iron

FEINSOD HARDWARE CO. (Continued) **U004220608**

Piping External Protection:	1. Painted/Asphalt Coating
Overfill Prevention:	0. None
Piping Secondary Containment:	0. None
Spill Prevention:	0. None
Dispenser:	2. Suction

J93 **BUSINESS** **NY Spills** **S121463070**
NE **43 NORTH MAIN ST** **N/A**
< 1/8 **PORT CHESTER, NY**
0.112 mi.
593 ft. **Site 4 of 13 in cluster J**

Relative:
Lower

Actual:
14 ft.

SPILLS:

Name:	BUSINESS
Address:	43 NORTH MAIN ST
City,State,Zip:	PORT CHESTER, NY
Spill Number/Closed Date:	1708684 / Not Reported
Facility ID:	1708684
Facility Type:	ER
DER Facility ID:	444470
Site ID:	565102
DEC Region:	3
Spill Cause:	Equipment Failure
Spill Class:	C4
SWIS:	6048
Spill Date:	2017-12-15
Investigator:	RDBENDEL
Referred To:	Not reported
Reported to Dept:	2017-12-15
CID:	Not reported
Water Affected:	Not reported
Spill Source:	Commercial/Industrial
Spill Notifier:	Other
Cleanup Ceased:	Not reported
Cleanup Meets Std:	False
Last Inspection:	Not reported
Recommended Penalty:	False
UST Trust:	False
Remediation Phase:	4
Date Entered In Computer:	2017-12-15
Spill Record Last Update:	2017-12-15
Spiller Name:	ABHARM
Spiller Company:	UNKNOWN
Spiller Address:	43 NORTH MAIN ST
Spiller Company:	999
Contact Name:	MILLER MS.
DEC Memo:	"Will be followed up by WCDOH...mm"
Remarks:	"tank failure - repair and retest"

All Materials:

Site ID:	565102
Operable Unit ID:	1313037
Operable Unit:	01
Material ID:	2320410
Material Code:	0001A
Material Name:	#2 fuel oil
Case No.:	Not reported
Material FA:	Petroleum

BUSINESS (Continued) **S121463070**

Quantity: Not reported
Units: Not reported
Recovered: Not reported
Oxygenate: Not reported

J94 **FEINSOD TRUE VALUE HARDWARE** **NY Spills** **S116155111**
NE **43 NORTH MAIN ST** **N/A**
< 1/8 **PORT CHESTER, NY**
0.112 mi.
593 ft. **Site 5 of 13 in cluster J**

Relative:
Lower

Actual:
14 ft.

SPILLS:

Name:	FEINSOD TRUE VALUE HARDWARE
Address:	43 NORTH MAIN ST
City,State,Zip:	PORT CHESTER, NY
Spill Number/Closed Date:	1308618 / 2013-11-26
Facility ID:	1308618
Facility Type:	ER
DER Facility ID:	444470
Site ID:	489368
DEC Region:	3
Spill Cause:	Equipment Failure
Spill Class:	A1
SWIS:	6048
Spill Date:	2013-11-25
Investigator:	TDGHIOSA
Referred To:	Not reported
Reported to Dept:	2013-11-25
CID:	Not reported
Water Affected:	BYRAM RIVER
Spill Source:	Commercial/Industrial
Spill Notifier:	Other
Cleanup Ceased:	Not reported
Cleanup Meets Std:	False
Last Inspection:	2013-11-25
Recommended Penalty:	False
UST Trust:	False
Remediation Phase:	0
Date Entered In Computer:	2013-11-25
Spill Record Last Update:	2013-11-27
Spiller Name:	JAY FEINSOD
Spiller Company:	JAY FEINSOD
Spiller Address:	268 SOUND BEACH AVE
Spiller Company:	999
Contact Name:	ASST CHIEF
DEC Memo:	"11-25-13 Spoke with Ed Quinn/Asst Chief. He says there are a number of creeks under the buildings in this section of town. Code Enforcement was there and found oil in one. They think it's the underground tank, but they can't find the tank. Ed says no oil has made it to the Byram yet. Address may be 47. Todd responding. jc 11-25-13 Update: Call from ECO Stevens that Port Chester PD called them that leak has reached Byram. Forwarded info to Todd. jc 11/25/13 Inspected the site and met with Asst Cheif Ed Quinn, and PC Code Enforcement officers Joseph Narciso and Joseph Potanovic, Jr. They took me to the boiler room for the building. An equipment failure on the boiler allowed oil to drain onto the surrounding floor and drained into some sort of subtterranean pit beneath the boiler. Water

FEINSOD TRUE VALUE HARDWARE (Continued) **S116155111**

in that pit was covered with oil. FD and Code Enforcment stated that old streams exist under many of the older buildings in Post Chester, so the Byram River was inspected for signs of fuel oil. Even though it was low tide, there was NO indication that oil discharged into the river. The building is owned by Jay Feinsod who retained Northeast Environmental to clean up the spill. DLE responded and is investigating the spill because it appeared that the UST for the building is not in compliance with PBS regulations. Joe Mancini from the WCHD was also on-scene for the PBS issues. TG 11/26/13 Dwayne Monaco reported that NE Env completed the cleanup last night by vaccing about 2000 galllons of oil and water from the subterranean vault. NFA. TG "

Remarks: "OIL HAS LEAKED INTO THE WATERWAY UNKNOWN HOW MUCH OR CAUSE ***UPDATE FROM PORT CHESTER PD LT CONWAY** 1000 GALLON TANK HAS RUPTURED AND IS LEAKING INTO THE RIVER CURRENTLY"

All Materials:

Site ID:	489368
Operable Unit ID:	1238949
Operable Unit:	01
Material ID:	2238906
Material Code:	0001A
Material Name:	#2 fuel oil
Case No.:	Not reported
Material FA:	Petroleum
Quantity:	Not reported
Units:	Not reported
Recovered:	Not reported
Oxygenate:	Not reported

J95 **MONRAINE MOTORS** **EDR Hist Auto** **1020353366**
NNE **KING & ADEE STS** **N/A**
< 1/8 **PORT CHESTER, NY 10573**
0.114 mi.
601 ft. **Site 6 of 13 in cluster J**

Relative: **Lower** EDR Hist Auto

Actual: **18 ft.**

Year:	Name:	Type:
1969	MONRAINE MOTORS	Gasoline Service Stations
1970	MONRAINE MOTORS	Gasoline Service Stations
1971	MONRAINE MOTORS	Gasoline Service Stations
1972	MONRAINE MOTORS	Gasoline Service Stations
1973	MONRAINE MOTORS	Gasoline Service Stations
1974	MONRAINE MOTORS	Gasoline Service Stations
1975	MONRAINE MOTORS	Gasoline Service Stations
1976	MONRAINE MOTORS	Gasoline Service Stations
1977	MONRAINE MOTORS	Gasoline Service Stations

H96 East < 1/8 0.114 mi. 604 ft. | **TRANS #1728**
TRAVERSE AVE & WESTCHESTER
PORT CHESTER, NY

Site 7 of 8 in cluster H

NY Spills | **S103829618**
N/A

Relative: Lower

Actual: 13 ft.

SPILLS:

Name:	TRANS #1728
Address:	TRAVERSE AVE & WESTCHESTER
City,State,Zip:	PORT CHESTER, NY
Spill Number/Closed Date:	9815550 / 1999-03-31
Facility ID:	9815550
Facility Type:	ER
DER Facility ID:	137456
Site ID:	162980
DEC Region:	3
Spill Cause:	Equipment Failure
Spill Class:	C4
SWIS:	6000
Spill Date:	1999-03-31
Investigator:	tdghiosa
Referred To:	Not reported
Reported to Dept:	1999-03-31
CID:	384
Water Affected:	Not reported
Spill Source:	Commercial/Industrial
Spill Notifier:	Responsible Party
Cleanup Ceased:	Not reported
Cleanup Meets Std:	True
Last Inspection:	Not reported
Recommended Penalty:	False
UST Trust:	False
Remediation Phase:	0
Date Entered In Computer:	1999-03-31
Spill Record Last Update:	1999-03-31
Spiller Name:	Not reported
Spiller Company:	CON EDISON
Spiller Address:	4 IRVING PLACE
Spiller Company:	999
Contact Name:	Not reported
DEC Memo:	"Prior to Sept, 2004 data translation this spill Lead_DEC Field was GHIOSAY "
Remarks:	"TRANSFORMER IS ON FITZHOUGH MANUFACTURING PROPERTY. CON ED #123973 1 QT OF OIL ON BLUE STONE AND CONCRETE. CREW WILL CLEAN UP AND TAKE SAMPLES. "

All Materials:

Site ID:	162980
Operable Unit ID:	1076590
Operable Unit:	01
Material ID:	308657
Material Code:	0541A
Material Name:	dielectric fluid
Case No.:	Not reported
Material FA:	Petroleum
Quantity:	1.00
Units:	G
Recovered:	.00
Oxygenate:	Not reported

K97 SSW < 1/8 0.115 mi. 609 ft. | **CON EDISON SERVICE BOX: 15458**
MAIN ST & WILLIAMS ST
PORT CHESTER, NY 10573 | **RCRA NonGen / NLR**
NY MANIFEST | **1016969513**
NYP004431821

Site 1 of 5 in cluster K

Relative: Lower
Actual: 15 ft.

RCRA NonGen / NLR:

Date Form Received by Agency:	2014-03-02 00:00:00.0
Handler Name:	CON EDISON SERVICE BOX: 15458
Handler Address:	MAIN ST & WILLIAMS ST
Handler City,State,Zip:	PORT CHESTER, NY 10573
EPA ID:	NYP004431821
Contact Name:	THOMAS TEELING
Contact Address:	Not reported
Contact City,State,Zip:	Not reported
Contact Telephone:	212-460-3770
Contact Fax:	Not reported
Contact Email:	Not reported
Contact Title:	SENIOR SCIENTIST
EPA Region:	02
Land Type:	Private
Federal Waste Generator Description:	Not a generator, verified
Non-Notifier:	Not reported
Biennial Report Cycle:	Not reported
Accessibility:	Not reported
Active Site Indicator:	Not reported
State District Owner:	NY
State District:	NYSDEC R2
Mailing Address:	IRVING PL, 15TH FL NE
Mailing City,State,Zip:	NEW YORK, NY 10003
Owner Name:	Not reported
Owner Type:	Not reported
Operator Name:	Not reported
Operator Type:	Not reported
Short-Term Generator Activity:	No
Importer Activity:	No
Mixed Waste Generator:	No
Transporter Activity:	No
Transfer Facility Activity:	No
Recycler Activity with Storage:	No
Small Quantity On-Site Burner Exemption:	No
Smelting Melting and Refining Furnace Exemption:	No
Underground Injection Control:	No
Off-Site Waste Receipt:	No
Universal Waste Indicator:	No
Universal Waste Destination Facility:	No
Federal Universal Waste:	No
Active Site Fed-Reg Treatment Storage and Disposal Facility:	Not reported
Active Site Converter Treatment storage and Disposal Facility:	Not reported
Active Site State-Reg Treatment Storage and Disposal Facility:	Not reported
Active Site State-Reg Handler:	---
Federal Facility Indicator:	Not reported
Hazardous Secondary Material Indicator:	NN
Sub-Part K Indicator:	Not reported
Commercial TSD Indicator:	No
Treatment Storage and Disposal Type:	Not reported
2018 GPRA Permit Baseline:	Not on the Baseline
2018 GPRA Renewals Baseline:	Not on the Baseline
Permit Renewals Workload Universe:	Not reported

CON EDISON SERVICE BOX: 15458 (Continued) **1016969513**

Permit Workload Universe:	Not reported
Permit Progress Universe:	Not reported
Post-Closure Workload Universe:	Not reported
Closure Workload Universe:	Not reported
202 GPRA Corrective Action Baseline:	No
Corrective Action Workload Universe:	No
Subject to Corrective Action Universe:	No
Non-TSDFs Where RCRA CA has Been Imposed Universe:	No
TSDFs Potentially Subject to CA Under 3004 (u)/(v) Universe:	No
TSDFs Only Subject to CA under Discretionary Auth Universe:	No
Corrective Action Priority Ranking:	No NCAPS ranking
Environmental Control Indicator:	No
Institutional Control Indicator:	No
Human Exposure Controls Indicator:	N/A
Groundwater Controls Indicator:	N/A
Operating TSDF Universe:	Not reported
Full Enforcement Universe:	Not reported
Significant Non-Complier Universe:	No
Unaddressed Significant Non-Complier Universe:	No
Addressed Significant Non-Complier Universe:	No
Significant Non-Complier With a Compliance Schedule Universe:	No
Financial Assurance Required:	Not reported
Handler Date of Last Change:	2014-10-14 12:33:48.0
Recognized Trader-Importer:	No
Recognized Trader-Exporter:	No
Importer of Spent Lead Acid Batteries:	No
Exporter of Spent Lead Acid Batteries:	No
Recycler Activity Without Storage:	Not reported
Manifest Broker:	Not reported
Sub-Part P Indicator:	Not reported

Historic Generators:

Receive Date:	2014-02-02 00:00:00.0
Handler Name:	CON EDISON SERVICE BOX: 15458
Federal Waste Generator Description:	Conditionally Exempt Small Quantity Generator
State District Owner:	NY
Large Quantity Handler of Universal Waste:	No
Recognized Trader Importer:	No
Recognized Trader Exporter:	No
Spent Lead Acid Battery Importer:	No
Spent Lead Acid Battery Exporter:	No
Current Record:	No
Non Storage Recycler Activity:	Not reported
Electronic Manifest Broker:	Not reported

Receive Date:	2014-03-02 00:00:00.0
Handler Name:	CON EDISON SERVICE BOX: 15458
Federal Waste Generator Description:	Not a generator, verified
State District Owner:	NY
Large Quantity Handler of Universal Waste:	No
Recognized Trader Importer:	No
Recognized Trader Exporter:	No
Spent Lead Acid Battery Importer:	No
Spent Lead Acid Battery Exporter:	No
Current Record:	Yes
Non Storage Recycler Activity:	Not reported

CON EDISON SERVICE BOX: 15458 (Continued) **1016969513**

Electronic Manifest Broker: Not reported

List of NAICS Codes and Descriptions:
NAICS Codes: No NAICS Codes Found

Facility Has Received Notices of Violations:
Violations: No Violations Found

Evaluation Action Summary:
Evaluations: No Evaluations Found

NY MANIFEST:

Name:	CON EDISON
Address:	MAIN ST & WILLIAMS ST
City,State,Zip:	PORT CHESTER, NY 10573
Country:	USA
EPA ID:	NYP004431821
Facility Status:	Not reported
Location Address 1:	MAIN ST & WILLIAM ST
Code:	BP
Location Address 2:	Not reported
Total Tanks:	Not reported
Location City:	PORTCHESTER
Location State:	NY
Location Zip:	10573
Location Zip 4:	Not reported

NY MANIFEST:

EPAID:	NYP004431821
Mailing Name:	CON EDISON
Mailing Contact:	CON EDISON
Mailing Address 1:	4 IRVING PLACE
Mailing Address 2:	15TH FL
Mailing City:	NEW YORK
Mailing State:	NY
Mailing Zip:	10003
Mailing Zip 4:	Not reported
Mailing Country:	USA
Mailing Phone:	Not reported

NY MANIFEST:

Document ID:	Not reported
Manifest Status:	Not reported
seq:	Not reported
Year:	Not reported
Trans1 State ID:	NYD006982359
Trans2 State ID:	Not reported
Generator Ship Date:	02/02/2014
Trans1 Recv Date:	02/02/2014
Trans2 Recv Date:	Not reported
TSD Site Recv Date:	02/04/2014
Part A Recv Date:	Not reported
Part B Recv Date:	Not reported
Generator EPA ID:	NYP004431821

CON EDISON SERVICE BOX: 15458 (Continued) **1016969513**

Trans1 EPA ID:	Not reported
Trans2 EPA ID:	Not reported
TSDF ID 1:	NJD002200046
TSDF ID 2:	Not reported
Manifest Tracking Number:	011692755JJK
Import Indicator:	N
Export Indicator:	N
Discr Quantity Indicator:	N
Discr Type Indicator:	N
Discr Residue Indicator:	N
Discr Partial Reject Indicator:	N
Discr Full Reject Indicator:	N
Manifest Ref Number:	Not reported
Alt Facility RCRA ID:	Not reported
Alt Facility Sign Date:	Not reported
MGMT Method Type Code:	H110
Waste Code:	Not reported
Waste Code:	Not reported
Waste Code:	Not reported
Waste Code:	Not reported
Waste Code:	Not reported
Waste Code:	Not reported
Quantity:	20
Units:	P - Pounds
Number of Containers:	1
Container Type:	TT - Cargo tank, tank trucks
Handling Method:	T Chemical, physical, or biological treatment.
Specific Gravity:	1
Waste Code:	D008
Waste Code 1_2:	Not reported
Waste Code 1_3:	Not reported
Waste Code 1_4:	Not reported
Waste Code 1_5:	Not reported
Waste Code 1_6:	Not reported

K98 **NYNEX** **NY MANIFEST** **1009234431**
SSW **S MAIN ST AND E WILLIAMS ST** **N/A**
< 1/8 **PORTCHESTER, NY**
0.115 mi.
609 ft. **Site 2 of 5 in cluster K**

Relative:
Lower

Actual:
15 ft.

NY MANIFEST:

Name:	NYNEX
Address:	S MAIN ST AND E WILLIAMS ST
City,State,Zip:	PORTCHESTER, NY
Country:	USA
EPA ID:	NYP000930677
Facility Status:	Not reported
Location Address 1:	S MAIN ST AND E WILLIAMS ST
Code:	BP
Location Address 2:	Not reported
Total Tanks:	Not reported
Location City:	PORTCHESTER
Location State:	NY
Location Zip:	Not reported
Location Zip 4:	Not reported

NYNEX (Continued) **1009234431**

NY MANIFEST:

EPAID:	NYP000930677
Mailing Name:	NYNEX
Mailing Contact:	V ORCHIER
Mailing Address 1:	221 EAST 37TH STREET
Mailing Address 2:	Not reported
Mailing City:	NEW YORK
Mailing State:	NY
Mailing Zip:	10016
Mailing Zip 4:	Not reported
Mailing Country:	USA
Mailing Phone:	2123387126

NY MANIFEST:

Document ID:	MIA4512919
Manifest Status:	K
seq:	Not reported
Year:	1996
Trans1 State ID:	Not reported
Trans2 State ID:	Not reported
Generator Ship Date:	10/07/1996
Trans1 Recv Date:	10/07/1996
Trans2 Recv Date:	10/14/1996
TSD Site Recv Date:	10/25/1996
Part A Recv Date:	/ /
Part B Recv Date:	11/15/1996
Generator EPA ID:	NYP000930677
Trans1 EPA ID:	NYD010951986
Trans2 EPA ID:	NYD046765574
TSDF ID 1:	MID096963194
TSDF ID 2:	Not reported
Manifest Tracking Number:	Not reported
Import Indicator:	Not reported
Export Indicator:	Not reported
Discr Quantity Indicator:	Not reported
Discr Type Indicator:	Not reported
Discr Residue Indicator:	Not reported
Discr Partial Reject Indicator:	Not reported
Discr Full Reject Indicator:	Not reported
Manifest Ref Number:	Not reported
Alt Facility RCRA ID:	Not reported
Alt Facility Sign Date:	Not reported
MGMT Method Type Code:	Not reported
Waste Code:	D008 - LEAD 5.0 MG/L TCLP
Waste Code:	Not reported
Waste Code:	Not reported
Waste Code:	Not reported
Waste Code:	Not reported
Waste Code:	Not reported
Quantity:	00400
Units:	P - Pounds
Number of Containers:	001
Container Type:	DM - Metal drums, barrels
Handling Method:	L Landfill.
Specific Gravity:	100

H99 ESE < 1/8 0.118 mi. 621 ft. | **PORT CHESTER HOUSING TRAVERSE AVE/WESTCHESTER PORT CHESTER, NY** | **NY Spills** | **S105055689 N/A**

Site 8 of 8 in cluster H

Relative: Lower

Actual: 17 ft.

SPILLS:

Name:	PORT CHESTER HOUSING
Address:	TRAVERSE AVE/WESTCHESTER
City,State,Zip:	PORT CHESTER, NY
Spill Number/Closed Date:	0101296 / 2001-05-03
Facility ID:	0101296
Facility Type:	ER
DER Facility ID:	161740
Site ID:	194051
DEC Region:	3
Spill Cause:	Unknown
Spill Class:	C4
SWIS:	6000
Spill Date:	2001-05-03
Investigator:	DXWEITZ
Referred To:	Not reported
Reported to Dept:	2001-05-03
CID:	207
Water Affected:	Not reported
Spill Source:	Unknown
Spill Notifier:	Affected Persons
Cleanup Ceased:	Not reported
Cleanup Meets Std:	True
Last Inspection:	Not reported
Recommended Penalty:	False
UST Trust:	False
Remediation Phase:	0
Date Entered In Computer:	2001-05-03
Spill Record Last Update:	2004-02-04
Spiller Name:	Not reported
Spiller Company:	PORT CHEATER HOUSING AUTH
Spiller Address:	ORITY
Spiller Company:	001
Contact Name:	RICHARD ROACH
DEC Memo:	"Prior to Sept, 2004 data translation this spill Lead_DEC Field was WEITZ 05/03/2001 D.W. SPOKE WITH SHAWN MAHONEY WHO REQUESTS DEC RESPONSE. WCDOH ALREADY RESPONDING. SPILLS - NO FURTHER ACTION. "
Remarks:	"con ed # 136816 on a small quantity water"

All Materials:

Site ID:	194051
Operable Unit ID:	838188
Operable Unit:	01
Material ID:	537001
Material Code:	0066A
Material Name:	unknown petroleum
Case No.:	Not reported
Material FA:	Petroleum
Quantity:	2.00
Units:	G
Recovered:	.00
Oxygenate:	Not reported

L100 West < 1/8 0.119 mi. 626 ft. | **NUMME-MASI AUTOBODY LTD**
60 PEARL ST
PORT CHESTER, NY 10573 | **RCRA NonGen / NLR**
US AIRS
NY MANIFEST | **1000297166**
NYD981185044

Site 1 of 2 in cluster L

Relative: Higher

Actual: 66 ft.

RCRA NonGen / NLR:

Date Form Received by Agency:	2007-01-01 00:00:00.0
Handler Name:	NUMME-MASI AUTOBODY LTD
Handler Address:	60 PEARL ST
Handler City,State,Zip:	PORT CHESTER, NY 10573
EPA ID:	NYD981185044
Contact Name:	CHRIS NUMME
Contact Address:	PEARL ST
Contact City,State,Zip:	PORT CHESTER, NY 10573
Contact Telephone:	914-937-6426
Contact Fax:	Not reported
Contact Email:	Not reported
Contact Title:	Not reported
EPA Region:	02
Land Type:	Not reported
Federal Waste Generator Description:	Not a generator, verified
Non-Notifier:	Not reported
Biennial Report Cycle:	Not reported
Accessibility:	Not reported
Active Site Indicator:	Not reported
State District Owner:	NY
State District:	NYSDEC R3
Mailing Address:	PEARL ST
Mailing City,State,Zip:	PORT CHESTER, NY 10573
Owner Name:	CHRISTOPHER NUMME
Owner Type:	Private
Operator Name:	CHRISTOPHER NUMME
Operator Type:	Private
Short-Term Generator Activity:	No
Importer Activity:	No
Mixed Waste Generator:	No
Transporter Activity:	No
Transfer Facility Activity:	No
Recycler Activity with Storage:	No
Small Quantity On-Site Burner Exemption:	No
Smelting Melting and Refining Furnace Exemption:	No
Underground Injection Control:	No
Off-Site Waste Receipt:	No
Universal Waste Indicator:	No
Universal Waste Destination Facility:	No
Federal Universal Waste:	No
Active Site Fed-Reg Treatment Storage and Disposal Facility:	Not reported
Active Site Converter Treatment storage and Disposal Facility:	Not reported
Active Site State-Reg Treatment Storage and Disposal Facility:	Not reported
Active Site State-Reg Handler:	---
Federal Facility Indicator:	Not reported
Hazardous Secondary Material Indicator:	NN
Sub-Part K Indicator:	Not reported
Commercial TSD Indicator:	No
Treatment Storage and Disposal Type:	Not reported
2018 GPRA Permit Baseline:	Not on the Baseline
2018 GPRA Renewals Baseline:	Not on the Baseline
Permit Renewals Workload Universe:	Not reported

NUMME-MASI AUTOBODY LTD (Continued) **1000297166**

Permit Workload Universe:	Not reported
Permit Progress Universe:	Not reported
Post-Closure Workload Universe:	Not reported
Closure Workload Universe:	Not reported
202 GPRA Corrective Action Baseline:	No
Corrective Action Workload Universe:	No
Subject to Corrective Action Universe:	No
Non-TSDFs Where RCRA CA has Been Imposed Universe:	No
TSDFs Potentially Subject to CA Under 3004 (u)/(v) Universe:	No
TSDFs Only Subject to CA under Discretionary Auth Universe:	No
Corrective Action Priority Ranking:	No NCAPS ranking
Environmental Control Indicator:	No
Institutional Control Indicator:	No
Human Exposure Controls Indicator:	N/A
Groundwater Controls Indicator:	N/A
Operating TSDF Universe:	Not reported
Full Enforcement Universe:	Not reported
Significant Non-Complier Universe:	No
Unaddressed Significant Non-Complier Universe:	No
Addressed Significant Non-Complier Universe:	No
Significant Non-Complier With a Compliance Schedule Universe:	No
Financial Assurance Required:	Not reported
Handler Date of Last Change:	2015-04-14 00:00:00.0
Recognized Trader-Importer:	No
Recognized Trader-Exporter:	No
Importer of Spent Lead Acid Batteries:	No
Exporter of Spent Lead Acid Batteries:	No
Recycler Activity Without Storage:	Not reported
Manifest Broker:	Not reported
Sub-Part P Indicator:	Not reported

Hazardous Waste Summary:

Waste Code: F003

Waste Description: THE FOLLOWING SPENT NONHALOGENATED SOLVENTS: XYLENE, ACETONE, ETHYL ACETATE, ETHYL BENZENE, ETHYL ETHER, METHYL ISOBUTYL KETONE, N-BUTYL ALCOHOL, CYCLOHEXANONE, AND METHANOL; ALL SPENT SOLVENT MIXTURES/BLENDS CONTAINING, BEFORE USE, ONLY THE ABOVE SPENT NONHALOGENATED SOLVENTS; AND ALL SPENT SOLVENT MIXTURES/BLENDS CONTAINING, BEFORE USE, ONE OR MORE OF THE ABOVE NONHALOGENATED SOLVENTS, AND A TOTAL OF TEN PERCENT OR MORE (BY VOLUME) OF ONE OR MORE OF THOSE SOLVENTS LISTED IN F001, F002, F004, AND F005; AND STILL BOTTOMS FROM THE RECOVERY OF THESE SPENT SOLVENTS AND SPENT SOLVENT MIXTURES.

Waste Code: F005

Waste Description: THE FOLLOWING SPENT NONHALOGENATED SOLVENTS: TOLUENE, METHYL ETHYL KETONE, CARBON DISULFIDE, ISOBUTANOL, PYRIDINE, BENZENE, 2-ETHOXYETHANOL, AND 2-NITROPROPANE; ALL SPENT SOLVENT MIXTURES/BLENDS CONTAINING, BEFORE USE, A TOTAL OF TEN PERCENT OR MORE (BY VOLUME) OF ONE OR MORE OF THE ABOVE NONHALOGENATED SOLVENTS OR THOSE SOLVENTS LISTED IN F001, F002, OR F004; AND STILL BOTTOMS FROM THE RECOVERY OF THESE SPENT SOLVENTS AND SPENT SOLVENT MIXTURES.

Handler - Owner Operator:

Owner/Operator Indicator: Owner

NUMME-MASI AUTOBODY LTD (Continued) **1000297166**

Owner/Operator Name:	CHRISTOPHER NUMME
Legal Status:	Private
Date Became Current:	Not reported
Date Ended Current:	Not reported
Owner/Operator Address:	NOT REQUIRED
Owner/Operator City,State,Zip:	NOT REQUIRED, WY 99999
Owner/Operator Telephone:	212-555-1212
Owner/Operator Telephone Ext:	Not reported
Owner/Operator Fax:	Not reported
Owner/Operator Email:	Not reported

Owner/Operator Indicator:	Operator
Owner/Operator Name:	CHRISTOPHER NUMME
Legal Status:	Private
Date Became Current:	Not reported
Date Ended Current:	Not reported
Owner/Operator Address:	NOT REQUIRED
Owner/Operator City,State,Zip:	NOT REQUIRED, WY 99999
Owner/Operator Telephone:	212-555-1212
Owner/Operator Telephone Ext:	Not reported
Owner/Operator Fax:	Not reported
Owner/Operator Email:	Not reported

Owner/Operator Indicator:	Owner
Owner/Operator Name:	CHRISTOPHER NUMME
Legal Status:	Private
Date Became Current:	Not reported
Date Ended Current:	Not reported
Owner/Operator Address:	NOT REQUIRED
Owner/Operator City,State,Zip:	NOT REQUIRED, WY 99999
Owner/Operator Telephone:	212-555-1212
Owner/Operator Telephone Ext:	Not reported
Owner/Operator Fax:	Not reported
Owner/Operator Email:	Not reported

Historic Generators:

Receive Date:	2006-01-01 00:00:00.0
Handler Name:	NUMME-MASI AUTOBODY LTD
Federal Waste Generator Description:	Not a generator, verified
State District Owner:	NY
Large Quantity Handler of Universal Waste:	No
Recognized Trader Importer:	No
Recognized Trader Exporter:	No
Spent Lead Acid Battery Importer:	No
Spent Lead Acid Battery Exporter:	No
Current Record:	No
Non Storage Recycler Activity:	Not reported
Electronic Manifest Broker:	Not reported

Receive Date:	2007-01-01 00:00:00.0
Handler Name:	NUMME-MASI AUTOBODY LTD
Federal Waste Generator Description:	Not a generator, verified
State District Owner:	NY
Large Quantity Handler of Universal Waste:	No
Recognized Trader Importer:	No
Recognized Trader Exporter:	No
Spent Lead Acid Battery Importer:	No

NUMME-MASI AUTOBODY LTD (Continued) **1000297166**

Spent Lead Acid Battery Exporter: No
Current Record: Yes
Non Storage Recycler Activity: Not reported
Electronic Manifest Broker: Not reported

Receive Date: 1986-03-03 00:00:00.0
Handler Name: NUMME-MASI AUTOBODY LTD
Federal Waste Generator Description: Small Quantity Generator
State District Owner: NY
Large Quantity Handler of Universal Waste: No
Recognized Trader Importer: No
Recognized Trader Exporter: No
Spent Lead Acid Battery Importer: No
Spent Lead Acid Battery Exporter: No
Current Record: No
Non Storage Recycler Activity: Not reported
Electronic Manifest Broker: Not reported

List of NAICS Codes and Descriptions:
NAICS Codes: No NAICS Codes Found

Facility Has Received Notices of Violation:
Found Violation: Yes
Agency Which Determined Violation: State
Violation Short Description: Generators - General
Date Violation was Determined: 2014-05-07 00:00:00.0
Actual Return to Compliance Date: 2014-05-07 00:00:00.0
Return to Compliance Qualifier: Observed
Violation Responsible Agency: State
Scheduled Compliance Date: Not reported
Enforcement Identifier: 001
Date of Enforcement Action: 2014-05-08 00:00:00.0
Enforcement Responsible Agency: State
Enforcement Docket Number: Not reported
Enforcement Attorney: Not reported
Corrective Action Component: No
Appeal Initiated Date: Not reported
Appeal Resolution Date: Not reported
Disposition Status Date: Not reported
Disposition Status: Not reported
Disposition Status Description: Not reported
Consent/Final Order Sequence Number:Not reported
Consent/Final Order Respondent Name: Not reported
Consent/Final Order Lead Agency: Not reported
Enforcement Type: WRITTEN INFORMAL
Enforcement Responsible Person: NYFKY
Enforcement Responsible Sub-Organization: R3
SEP Sequence Number: Not reported
SEP Expenditure Amount: Not reported
SEP Scheduled Completion Date: Not reported
SEP Actual Date: Not reported
SEP Defaulted Date: Not reported
SEP Type: Not reported
SEP Type Description: Not reported
Proposed Amount: Not reported
Final Monetary Amount: Not reported

NUMME-MASI AUTOBODY LTD (Continued) **1000297166**

Paid Amount:	Not reported
Final Count:	Not reported
Final Amount:	Not reported

Evaluation Action Summary:

Evaluation Date:	2014-05-07 00:00:00.0
Evaluation Responsible Agency:	State
Found Violation:	Yes
Evaluation Type Description:	COMPLIANCE EVALUATION INSPECTION ON-SITE
Evaluation Responsible Person Identifier:	NYFKY
Evaluation Responsible Sub-Organization:	R3
Actual Return to Compliance Date:	2014-05-07 00:00:00.0
Scheduled Compliance Date:	Not reported
Date of Request:	Not reported
Date Response Received:	Not reported
Request Agency:	Not reported
Former Citation:	Not reported

US AIRS MINOR:

Envid:	1000297166
Region Code:	02
Programmatic ID:	AIR NY0000003554800111
Facility Registry ID:	110004402913
D and B Number:	Not reported
Primary SIC Code:	7532
NAICS Code:	811121
Default Air Classification Code:	MIN
Facility Type of Ownership Code:	POF
Air CMS Category Code:	Not reported
HPV Status:	Not reported

US AIRS MINOR:

Region Code:	02
Programmatic ID:	AIR NY0000003554800111
Facility Registry ID:	110004402913
Air Operating Status Code:	OPR
Default Air Classification Code:	MIN
Air Program:	State Implementation Plan for National Primary and Secondary Ambient Air Quality Standards
Activity Date:	2008-12-09 00:00:00
Activity Status Date:	Not reported
Activity Group:	Compliance Monitoring
Activity Type:	Inspection/Evaluation
Activity Status:	Not reported

NY MANIFEST:

Name:	NUMME MASI AUTOBODY LTD
Address:	60 PEARL ST
City,State,Zip:	PORT CHESTER, NY 10573
Country:	USA
EPA ID:	NYD981185044
Facility Status:	Not reported
Location Address 1:	60 PEARL STREET
Code:	BP
Location Address 2:	Not reported

NUMME-MASI AUTOBODY LTD (Continued) **1000297166**

Total Tanks:	Not reported
Location City:	PORT CHESTER
Location State:	NY
Location Zip:	10573
Location Zip 4:	Not reported

NY MANIFEST:

EPAID:	NYD981185044
Mailing Name:	NUMME MASI AUTOBODY LTD
Mailing Contact:	NUMME MASI AUTOBODY LTD
Mailing Address 1:	60 PEARL STREET
Mailing Address 2:	Not reported
Mailing City:	PORT CHESTER
Mailing State:	NY
Mailing Zip:	10573
Mailing Zip 4:	Not reported
Mailing Country:	USA
Mailing Phone:	9149376426

NY MANIFEST:

Document ID:	Not reported
Manifest Status:	Not reported
seq:	Not reported
Year:	Not reported
Trans1 State ID:	TXR000081205
Trans2 State ID:	NJD071629976
Generator Ship Date:	02/27/2013
Trans1 Recv Date:	02/27/2013
Trans2 Recv Date:	03/04/2013
TSD Site Recv Date:	03/11/2013
Part A Recv Date:	Not reported
Part B Recv Date:	Not reported
Generator EPA ID:	NYD981185044
Trans1 EPA ID:	Not reported
Trans2 EPA ID:	Not reported
TSDF ID 1:	KYD053348108
TSDF ID 2:	Not reported
Manifest Tracking Number:	003766546SKS
Import Indicator:	N
Export Indicator:	N
Discr Quantity Indicator:	N
Discr Type Indicator:	N
Discr Residue Indicator:	N
Discr Partial Reject Indicator:	N
Discr Full Reject Indicator:	N
Manifest Ref Number:	Not reported
Alt Facility RCRA ID:	Not reported
Alt Facility Sign Date:	Not reported
MGMT Method Type Code:	H061
Waste Code:	Not reported
Waste Code:	Not reported
Waste Code:	Not reported
Waste Code:	Not reported
Waste Code:	Not reported
Waste Code:	Not reported
Quantity:	1300
Units:	P - Pounds

NUMME-MASI AUTOBODY LTD (Continued) **1000297166**

Number of Containers:	13
Container Type:	DM - Metal drums, barrels
Handling Method:	B Incineration, heat recovery, burning.
Specific Gravity:	1
Waste Code:	D007
Waste Code 1_2:	D006
Waste Code 1_3:	D008
Waste Code 1_4:	D018
Waste Code 1_5:	D039
Waste Code 1_6:	Not reported

J101 **RESIDENTIAL AREA** **NY Spills** **S111836385**
NNE **42 KING STREET** **N/A**
< 1/8 **PORT CHESTER, NY**
0.119 mi.
628 ft. **Site 7 of 13 in cluster J**

Relative:
Lower

Actual:
18 ft.

SPILLS:

Name:	RESIDENTIAL AREA
Address:	42 KING STREET
City,State,Zip:	PORT CHESTER, NY
Spill Number/Closed Date:	1201635 / 2012-10-17
Facility ID:	1201635
Facility Type:	ER
DER Facility ID:	418753
Site ID:	464357
DEC Region:	3
Spill Cause:	Deliberate
Spill Class:	D3
SWIS:	6048
Spill Date:	2012-05-19
Investigator:	jbodee
Referred To:	LAW ENFORCEMENT
Reported to Dept:	2012-05-19
CID:	Not reported
Water Affected:	Not reported
Spill Source:	Private Dwelling
Spill Notifier:	Citizen
Cleanup Ceased:	Not reported
Cleanup Meets Std:	False
Last Inspection:	Not reported
Recommended Penalty:	False
UST Trust:	False
Remediation Phase:	0
Date Entered In Computer:	2012-05-19
Spill Record Last Update:	2012-10-17
Spiller Name:	Not reported
Spiller Company:	UNKNOWN AT THIS TIME
Spiller Address:	Not reported
Spiller Company:	999
Contact Name:	DAUNELL ROLLER
DEC Memo:	"5/19/12- Hotlione advised that ECO Toth is responding and will update Spills. DT 5/23/12- ECO Toth reports that he investigated on 5/19 and found no evidence of spill. He will re-check again when in area. DT 10/17/12: Forwarded to DEC Law Enforcement, NFA Spills. jod"
Remarks:	"1540 dispatch received a call from Daunell Roller, 631-383-9145, reporting several subjects dumping used oil into a storm drain

RESIDENTIAL AREA (Continued) **S111836385**

located at 42 Kings Street t/o Port Chester, Westchester County.
Dispatch notified 7N377 Officer Toth. DLE complaint number 12-008335"

All Materials:

Site ID:	464357
Operable Unit ID:	1214410
Operable Unit:	01
Material ID:	2212452
Material Code:	9999
Material Name:	other - Used Oil
Case No.:	Not reported
Material FA:	Other
Quantity:	Not reported
Units:	Not reported
Recovered:	Not reported
Oxygenate:	Not reported

I102 **NADEL INDUSTRIES** **NY LTANKS** **1001197311**
SE **40 TRAVERSE AVE** **RCRA NonGen / NLR** **NYR000038067**
< 1/8 **PORT CHESTER, NY 10573** **FINDS**
0.121 mi. **ECHO**
637 ft. **Site 2 of 4 in cluster I** **NY MANIFEST**

Relative:
Lower

Actual:
16 ft.

LTANKS:

Name:	FITZHUGH MANUFACTURE
Address:	40 TRAVERSE AVE
City,State,Zip:	PORT CHESTER, NY
Spill Number/Closed Date:	9006530 / 1990-11-23
Facility ID:	9006530
Site ID:	162269
Spill Date:	1990-09-13
Spill Cause:	Tank Test Failure
Spill Source:	Commercial/Industrial
Spill Class:	C3
Cleanup Ceased:	1953-06-18
SWIS:	6000
Investigator:	WXWADSWO
Referred To:	Not reported
Reported to Dept:	1990-09-13
CID:	Not reported
Water Affected:	Not reported
Spill Notifier:	Tank Tester
Last Inspection:	Not reported
Recommended Penalty:	False
Meets Standard:	True
UST Involvement:	False
Remediation Phase:	0
Date Entered In Computer:	1990-09-20
Spill Record Last Update:	1996-12-27
Spiller Name:	Not reported
Spiller Company:	SHORE LINE OIL CO.
Spiller Address:	94 1 STREET
Spiller County:	001
Spiller Contact:	Not reported
Spiller Phone:	Not reported
Spiller Extention:	Not reported
DEC Region:	3

NADEL INDUSTRIES (Continued) **1001197311**

DER Facility ID: 136924
DEC Memo: "Prior to Sept, 2004 data translation this spill Lead_DEC Field was WADSWORTH 09/17/90: TANK PASSED RETEST. 11/23/90: TANK PASSED RETEST ON 9-15-90. A LEAK WAS FOUND IN THE MANHOLE COVER. RESEALED AND CORRECTED THE PROBLEM. 09/27/95: This is additional information about material spilled from the translation of the old spill file: TANK TEST. "
Remarks: "WILL EXCAVATE REPAIR AND RETEST MAN WAY COVER APPARENTLY WASN'T PUT BACK ON CORRECTLYWILL RETEST POSSIBLY TOMORROW AFTER REPAIRING WILL DIG OUT CONTAMINATED SOIL IF NECESSARY"

All TTF:
Facility ID: 9006530
Spill Number: 9006530
Spill Tank Test: 1537545
Site ID: 162269
Tank Number: Not reported
Tank Size: 0
Material: 0002
EPA UST: Not reported
UST: Not reported
Cause: Not reported
Source: Not reported
Test Method: 00
Test Method 2: Unknown
Leak Rate: .00
Gross Fail: Not reported
Modified By: Spills
Last Modified Date: Not reported

All Materials:
Site ID: 162269
Operable Unit ID: 944036
Operable Unit: 01
Material ID: 433984
Material Code: 0002A
Material Name: #4 fuel oil
Case No.: Not reported
Material FA: Petroleum
Quantity: .00
Units: L
Recovered: .00
Oxygenate: Not reported

RCRA NonGen / NLR:
Date Form Received by Agency: 2007-03-18 00:00:00.0
Handler Name: NADEL INDUSTRIES
Handler Address: 40 TRAVERSE AVE
Handler City,State,Zip: PORT CHESTER, NY 10573
EPA ID: NYR000038067
Contact Name: ALISON KOKORSKY
Contact Address: Not reported
Contact City,State,Zip: Not reported
Contact Telephone: 908-218-0066 41
Contact Fax: Not reported
Contact Email: Not reported

NADEL INDUSTRIES (Continued) **1001197311**

Contact Title:	Not reported
EPA Region:	02
Land Type:	Not reported
Federal Waste Generator Description:	Not a generator, verified
Non-Notifier:	Not reported
Biennial Report Cycle:	Not reported
Accessibility:	Not reported
Active Site Indicator:	Not reported
State District Owner:	NY
State District:	NYSDEC R3
Mailing Address:	N MAIN ST
Mailing City,State,Zip:	PORT CHESTER, NY 10573
Owner Name:	Not reported
Owner Type:	Not reported
Operator Name:	Not reported
Operator Type:	Not reported
Short-Term Generator Activity:	No
Importer Activity:	No
Mixed Waste Generator:	No
Transporter Activity:	No
Transfer Facility Activity:	No
Recycler Activity with Storage:	No
Small Quantity On-Site Burner Exemption:	No
Smelting Melting and Refining Furnace Exemption:	No
Underground Injection Control:	No
Off-Site Waste Receipt:	No
Universal Waste Indicator:	No
Universal Waste Destination Facility:	No
Federal Universal Waste:	No
Active Site Fed-Reg Treatment Storage and Disposal Facility:	Not reported
Active Site Converter Treatment storage and Disposal Facility:	Not reported
Active Site State-Reg Treatment Storage and Disposal Facility:	Not reported
Active Site State-Reg Handler:	---
Federal Facility Indicator:	Not reported
Hazardous Secondary Material Indicator:	NN
Sub-Part K Indicator:	Not reported
Commercial TSD Indicator:	No
Treatment Storage and Disposal Type:	Not reported
2018 GPRA Permit Baseline:	Not on the Baseline
2018 GPRA Renewals Baseline:	Not on the Baseline
Permit Renewals Workload Universe:	Not reported
Permit Workload Universe:	Not reported
Permit Progress Universe:	Not reported
Post-Closure Workload Universe:	Not reported
Closure Workload Universe:	Not reported
202 GPRA Corrective Action Baseline:	No
Corrective Action Workload Universe:	No
Subject to Corrective Action Universe:	No
Non-TSDFs Where RCRA CA has Been Imposed Universe:	No
TSDFs Potentially Subject to CA Under 3004 (u)/(v) Universe:	No
TSDFs Only Subject to CA under Discretionary Auth Universe:	No
Corrective Action Priority Ranking:	No NCAPS ranking
Environmental Control Indicator:	No
Institutional Control Indicator:	No
Human Exposure Controls Indicator:	N/A
Groundwater Controls Indicator:	N/A
Operating TSDF Universe:	Not reported

NADEL INDUSTRIES (Continued) **1001197311**

Full Enforcement Universe:	Not reported
Significant Non-Complier Universe:	No
Unaddressed Significant Non-Complier Universe:	No
Addressed Significant Non-Complier Universe:	No
Significant Non-Complier With a Compliance Schedule Universe:	No
Financial Assurance Required:	Not reported
Handler Date of Last Change:	2015-04-14 00:00:00.0
Recognized Trader-Importer:	No
Recognized Trader-Exporter:	No
Importer of Spent Lead Acid Batteries:	No
Exporter of Spent Lead Acid Batteries:	No
Recycler Activity Without Storage:	Not reported
Manifest Broker:	Not reported
Sub-Part P Indicator:	Not reported

Biennial: List of Years
Year: 2001

Click Here for Biennial Reporting System Data:

Hazardous Waste Summary:

Waste Code:	D000
Waste Description:	Not Defined
Waste Code:	D001
Waste Description:	IGNITABLE WASTE
Waste Code:	D007
Waste Description:	CHROMIUM
Waste Code:	D008
Waste Description:	LEAD
Waste Code:	D035
Waste Description:	METHYL ETHYL KETONE

Handler - Owner Operator:

Owner/Operator Indicator:	Owner
Owner/Operator Name:	STAN PERELMAN
Legal Status:	Private
Date Became Current:	Not reported
Date Ended Current:	Not reported
Owner/Operator Address:	15 N MAIN ST
Owner/Operator City,State,Zip:	PORT CHESTER, NY 10573
Owner/Operator Telephone:	914-937-7525
Owner/Operator Telephone Ext:	Not reported
Owner/Operator Fax:	Not reported
Owner/Operator Email:	Not reported

Historic Generators:

Receive Date:	2007-03-19 00:00:00.0
Handler Name: NADEL INDUSTRIES	
Federal Waste Generator Description:	Not a generator, verified
State District Owner:	NY
Large Quantity Handler of Universal Waste:	No

NADEL INDUSTRIES (Continued) **1001197311**

Recognized Trader Importer:	No
Recognized Trader Exporter:	No
Spent Lead Acid Battery Importer:	No
Spent Lead Acid Battery Exporter:	No
Current Record:	No
Non Storage Recycler Activity:	Not reported
Electronic Manifest Broker:	Not reported

Receive Date:	2007-03-18 00:00:00.0
Handler Name: NADEL INDUSTRIES	
Federal Waste Generator Description:	Not a generator, verified
State District Owner:	NY
Large Quantity Handler of Universal Waste:	No
Recognized Trader Importer:	No
Recognized Trader Exporter:	No
Spent Lead Acid Battery Importer:	No
Spent Lead Acid Battery Exporter:	No
Current Record:	No
Non Storage Recycler Activity:	Not reported
Electronic Manifest Broker:	Not reported

Receive Date:	2007-03-18 00:00:00.0
Handler Name: NADEL INDUSTRIES	
Federal Waste Generator Description:	Not a generator, verified
State District Owner:	NY
Large Quantity Handler of Universal Waste:	No
Recognized Trader Importer:	No
Recognized Trader Exporter:	No
Spent Lead Acid Battery Importer:	No
Spent Lead Acid Battery Exporter:	No
Current Record:	Yes
Non Storage Recycler Activity:	Not reported
Electronic Manifest Broker:	Not reported

Receive Date:	1998-11-16 00:00:00.0
Handler Name: G & S PORT CHESTER LLC	
Federal Waste Generator Description:	Small Quantity Generator
State District Owner:	NY
Large Quantity Handler of Universal Waste:	No
Recognized Trader Importer:	No
Recognized Trader Exporter:	No
Spent Lead Acid Battery Importer:	No
Spent Lead Acid Battery Exporter:	No
Current Record:	No
Non Storage Recycler Activity:	Not reported
Electronic Manifest Broker:	Not reported

Receive Date:	2001-08-10 00:00:00.0
Handler Name: G & S PORT CHESTER LLC	
Federal Waste Generator Description:	Large Quantity Generator
State District Owner:	NY
Large Quantity Handler of Universal Waste:	No
Recognized Trader Importer:	No
Recognized Trader Exporter:	No
Spent Lead Acid Battery Importer:	No
Spent Lead Acid Battery Exporter:	No
Current Record:	No

NADEL INDUSTRIES (Continued) **1001197311**

Non Storage Recycler Activity: Not reported
Electronic Manifest Broker: Not reported

Receive Date: 2002-02-20 00:00:00.0
Handler Name: NADEL INDUSTRIES
Federal Waste Generator Description: Large Quantity Generator
State District Owner: NY
Large Quantity Handler of Universal Waste: No
Recognized Trader Importer: No
Recognized Trader Exporter: No
Spent Lead Acid Battery Importer: No
Spent Lead Acid Battery Exporter: No
Current Record: No
Non Storage Recycler Activity: Not reported
Electronic Manifest Broker: Not reported

List of NAICS Codes and Descriptions:
NAICS Code: 33322
NAICS Description: PLASTICS AND RUBBER INDUSTRY MACHINERY MANUFACTURING

Facility Has Received Notices of Violations:
Violations: No Violations Found

Evaluation Action Summary:
Evaluations: No Evaluations Found

FINDS:
Registry ID: 110009485903

Click Here:

Environmental Interest/Information System:
RCRAInfo is a national information system that supports the Resource Conservation and Recovery Act (RCRA) program through the tracking of events and activities related to facilities that generate, transport, and treat, store, or dispose of hazardous waste. RCRAInfo allows RCRA program staff to track the notification, permit, compliance, and corrective action activities required under RCRA.
HAZARDOUS WASTE BIENNIAL REPORTER
FIS (New York - Facility Information System) is New York's Department of Environmental Conservation (DEC) information system for tracking environmental facility information found across the State.
Registry ID: 110004450898

Click Here:

Environmental Interest/Information System:
RCRAInfo is a national information system that supports the Resource Conservation and Recovery Act (RCRA) program through the tracking of events and activities related to facilities that generate, transport, and treat, store, or dispose of hazardous waste. RCRAInfo allows RCRA program staff to track the notification, permit, compliance, and corrective action activities required under RCRA.

NADEL INDUSTRIES (Continued) **1001197311**

Click this hyperlink while viewing on your computer to access additional FINDS: detail in the EDR Site Report.

ECHO:

Envid:	1001197311
Registry ID:	110009485903
DFR URL:	http://echo.epa.gov/detailed-facility-report?fid=110009485903
Name:	NADEL INDUSTRIES
Address:	40 TRAVERSE AVE
City,State,Zip:	PORT CHESTER, NY 10573

Envid:	1001197311
Registry ID:	110004450898
DFR URL:	http://echo.epa.gov/detailed-facility-report?fid=110004450898
Name:	FITZHUGH MFG CO
Address:	40 TRAVERSE AVE
City,State,Zip:	PORT CHESTER, NY 10573

NY MANIFEST:

Name:	G & S PORT CHESTER LLC
Address:	40 TRAVERSE AVE
City,State,Zip:	PORT CHESTER, NY 10573
Country:	USA
EPA ID:	NYR000038067
Facility Status:	Not reported
Location Address 1:	40 TRAVERSE AVE
Code:	BP
Location Address 2:	Not reported
Total Tanks:	Not reported
Location City:	PORT CHESTER
Location State:	NY
Location Zip:	10578
Location Zip 4:	Not reported

NY MANIFEST:

EPAID:	NYR000038067
Mailing Name:	G & S PORT CHESTER LLC
Mailing Contact:	G & S PORT CHESTER LLC
Mailing Address 1:	115 NORTH MAIN STREET
Mailing Address 2:	Not reported
Mailing City:	PORT CHESTER
Mailing State:	NY
Mailing Zip:	10573
Mailing Zip 4:	Not reported
Mailing Country:	USA
Mailing Phone:	9149377525

NY MANIFEST:

Document ID:	PAG3285950
Manifest Status:	Not reported
seq:	01
Year:	2001
Trans1 State ID:	PAAH0317
Trans2 State ID:	PAAH0588
Generator Ship Date:	08/17/2001
Trans1 Recv Date:	08/17/2001

NADEL INDUSTRIES (Continued) **1001197311**

Trans2 Recv Date:	08/17/2001
TSD Site Recv Date:	08/17/2001
Part A Recv Date:	Not reported
Part B Recv Date:	Not reported
Generator EPA ID:	NYR000038067
Trans1 EPA ID:	PAD982661381
Trans2 EPA ID:	PAR000034280
TSDF ID 1:	PAD085690592
TSDF ID 2:	Not reported
Manifest Tracking Number:	Not reported
Import Indicator:	Not reported
Export Indicator:	Not reported
Discr Quantity Indicator:	Not reported
Discr Type Indicator:	Not reported
Discr Residue Indicator:	Not reported
Discr Partial Reject Indicator:	Not reported
Discr Full Reject Indicator:	Not reported
Manifest Ref Number:	Not reported
Alt Facility RCRA ID:	Not reported
Alt Facility Sign Date:	Not reported
MGMT Method Type Code:	Not reported
Waste Code:	D008 - LEAD 5.0 MG/L TCLP
Waste Code:	Not reported
Waste Code:	Not reported
Waste Code:	Not reported
Waste Code:	Not reported
Waste Code:	Not reported
Quantity:	24880
Units:	P - Pounds
Number of Containers:	001
Container Type:	DT - Dump trucks
Handling Method:	T Chemical, physical, or biological treatment.
Specific Gravity:	01.00

I103 **FITZHUGH MFG CO** **RCRA NonGen / NLR** **1000446269**
SE **40 TRAVERSE AVE** **NY MANIFEST** **NYD986908747**
< 1/8 **PORT CHESTER, NY 10573**
0.121 mi.
637 ft. **Site 3 of 4 in cluster I**

Relative: **Lower**
Actual: **16 ft.**

RCRA NonGen / NLR:

Date Form Received by Agency:		2007-01-01 00:00:00.0
Handler Name:	FITZHUGH MFG CO	
Handler Address:		40 TRAVERSE AVE
Handler City,State,Zip:		PORT CHESTER, NY 10573-4313
EPA ID:		NYD986908747
Contact Name:		Not reported
Contact Address:		TRAVERSE AVE
Contact City,State,Zip:		PORT CHESTER, NY 10573
Contact Telephone:		Not reported
Contact Fax:		Not reported
Contact Email:		Not reported
Contact Title:		Not reported
EPA Region:		02
Land Type:		Not reported
Federal Waste Generator Description:		Not a generator, verified
Non-Notifier:		Not reported

FITZHUGH MFG CO (Continued) **1000446269**

Biennial Report Cycle:	Not reported
Accessibility:	Not reported
Active Site Indicator:	Not reported
State District Owner:	NY
State District:	NYSDEC R3
Mailing Address:	TRAVERSE AVE
Mailing City,State,Zip:	PORT CHESTER, NY 10573
Owner Name:	RUOLPH SCHULHOF
Owner Type:	Private
Operator Name:	RUOLPH SCHULHOF
Operator Type:	Private
Short-Term Generator Activity:	No
Importer Activity:	No
Mixed Waste Generator:	No
Transporter Activity:	No
Transfer Facility Activity:	No
Recycler Activity with Storage:	No
Small Quantity On-Site Burner Exemption:	No
Smelting Melting and Refining Furnace Exemption:	No
Underground Injection Control:	No
Off-Site Waste Receipt:	No
Universal Waste Indicator:	No
Universal Waste Destination Facility:	No
Federal Universal Waste:	No
Active Site Fed-Reg Treatment Storage and Disposal Facility:	Not reported
Active Site Converter Treatment storage and Disposal Facility:	Not reported
Active Site State-Reg Treatment Storage and Disposal Facility:	Not reported
Active Site State-Reg Handler:	---
Federal Facility Indicator:	Not reported
Hazardous Secondary Material Indicator:	NN
Sub-Part K Indicator:	Not reported
Commercial TSD Indicator:	No
Treatment Storage and Disposal Type:	Not reported
2018 GPRA Permit Baseline:	Not on the Baseline
2018 GPRA Renewals Baseline:	Not on the Baseline
Permit Renewals Workload Universe:	Not reported
Permit Workload Universe:	Not reported
Permit Progress Universe:	Not reported
Post-Closure Workload Universe:	Not reported
Closure Workload Universe:	Not reported
202 GPRA Corrective Action Baseline:	No
Corrective Action Workload Universe:	No
Subject to Corrective Action Universe:	No
Non-TSDFs Where RCRA CA has Been Imposed Universe:	No
TSDFs Potentially Subject to CA Under 3004 (u)/(v) Universe:	No
TSDFs Only Subject to CA under Discretionary Auth Universe:	No
Corrective Action Priority Ranking:	No NCAPS ranking
Environmental Control Indicator:	No
Institutional Control Indicator:	No
Human Exposure Controls Indicator:	N/A
Groundwater Controls Indicator:	N/A
Operating TSDF Universe:	Not reported
Full Enforcement Universe:	Not reported
Significant Non-Complier Universe:	No
Unaddressed Significant Non-Complier Universe:	No
Addressed Significant Non-Complier Universe:	No
Significant Non-Complier With a Compliance Schedule Universe:	No

FITZHUGH MFG CO (Continued) **1000446269**

Financial Assurance Required:	Not reported
Handler Date of Last Change:	2015-04-14 00:00:00.0
Recognized Trader-Importer:	No
Recognized Trader-Exporter:	No
Importer of Spent Lead Acid Batteries:	No
Exporter of Spent Lead Acid Batteries:	No
Recycler Activity Without Storage:	Not reported
Manifest Broker:	Not reported
Sub-Part P Indicator:	Not reported

Hazardous Waste Summary:

Waste Code:	D001
Waste Description:	IGNITABLE WASTE

Waste Code:	F003
Waste Description:	THE FOLLOWING SPENT NONHALOGENATED SOLVENTS: XYLENE, ACETONE, ETHYL ACETATE, ETHYL BENZENE, ETHYL ETHER, METHYL ISOBUTYL KETONE, N-BUTYL ALCOHOL, CYCLOHEXANONE, AND METHANOL; ALL SPENT SOLVENT MIXTURES/BLENDS CONTAINING, BEFORE USE, ONLY THE ABOVE SPENT NONHALOGENATED SOLVENTS; AND ALL SPENT SOLVENT MIXTURES/BLENDS CONTAINING, BEFORE USE, ONE OR MORE OF THE ABOVE NONHALOGENATED SOLVENTS, AND A TOTAL OF TEN PERCENT OR MORE (BY VOLUME) OF ONE OR MORE OF THOSE SOLVENTS LISTED IN F001, F002, F004, AND F005; AND STILL BOTTOMS FROM THE RECOVERY OF THESE SPENT SOLVENTS AND SPENT SOLVENT MIXTURES.

Handler - Owner Operator:

Owner/Operator Indicator:	Operator
Owner/Operator Name:	RUOLPH SCHULHOF
Legal Status:	Private
Date Became Current:	Not reported
Date Ended Current:	Not reported
Owner/Operator Address:	NOT REQUIRED
Owner/Operator City,State,Zip:	NOT REQUIRED, WY 99999
Owner/Operator Telephone:	212-555-1212
Owner/Operator Telephone Ext:	Not reported
Owner/Operator Fax:	Not reported
Owner/Operator Email:	Not reported

Owner/Operator Indicator:	Owner
Owner/Operator Name:	RUOLPH SCHULHOF
Legal Status:	Private
Date Became Current:	Not reported
Date Ended Current:	Not reported
Owner/Operator Address:	NOT REQUIRED
Owner/Operator City,State,Zip:	NOT REQUIRED, WY 99999
Owner/Operator Telephone:	212-555-1212
Owner/Operator Telephone Ext:	Not reported
Owner/Operator Fax:	Not reported
Owner/Operator Email:	Not reported

Owner/Operator Indicator:	Owner
Owner/Operator Name:	RUOLPH SCHULHOF
Legal Status:	Private
Date Became Current:	Not reported

FITZHUGH MFG CO (Continued) **1000446269**

Date Ended Current:	Not reported
Owner/Operator Address:	NOT REQUIRED
Owner/Operator City,State,Zip:	NOT REQUIRED, WY 99999
Owner/Operator Telephone:	212-555-1212
Owner/Operator Telephone Ext:	Not reported
Owner/Operator Fax:	Not reported
Owner/Operator Email:	Not reported

Historic Generators:

Receive Date:	1999-07-08 00:00:00.0
Handler Name: FITZHUGH MFG CO	
Federal Waste Generator Description:	Not a generator, verified
State District Owner:	NY
Large Quantity Handler of Universal Waste:	No
Recognized Trader Importer:	No
Recognized Trader Exporter:	No
Spent Lead Acid Battery Importer:	No
Spent Lead Acid Battery Exporter:	No
Current Record:	No
Non Storage Recycler Activity:	Not reported
Electronic Manifest Broker:	Not reported

Receive Date:	2006-01-01 00:00:00.0
Handler Name: FITZHUGH MFG CO	
Federal Waste Generator Description:	Not a generator, verified
State District Owner:	NY
Large Quantity Handler of Universal Waste:	No
Recognized Trader Importer:	No
Recognized Trader Exporter:	No
Spent Lead Acid Battery Importer:	No
Spent Lead Acid Battery Exporter:	No
Current Record:	No
Non Storage Recycler Activity:	Not reported
Electronic Manifest Broker:	Not reported

Receive Date:	2007-01-01 00:00:00.0
Handler Name: FITZHUGH MFG CO	
Federal Waste Generator Description:	Not a generator, verified
State District Owner:	NY
Large Quantity Handler of Universal Waste:	No
Recognized Trader Importer:	No
Recognized Trader Exporter:	No
Spent Lead Acid Battery Importer:	No
Spent Lead Acid Battery Exporter:	No
Current Record:	Yes
Non Storage Recycler Activity:	Not reported
Electronic Manifest Broker:	Not reported

Receive Date:	1990-08-01 00:00:00.0
Handler Name: FITZHUGH MFG CO	
Federal Waste Generator Description:	Small Quantity Generator
State District Owner:	NY
Large Quantity Handler of Universal Waste:	No
Recognized Trader Importer:	No
Recognized Trader Exporter:	No
Spent Lead Acid Battery Importer:	No
Spent Lead Acid Battery Exporter:	No

FITZHUGH MFG CO (Continued) **1000446269**

Current Record:	No
Non Storage Recycler Activity:	Not reported
Electronic Manifest Broker:	Not reported

List of NAICS Codes and Descriptions:

NAICS Codes:	No NAICS Codes Found

Facility Has Received Notices of Violations:

Violations:	No Violations Found

Evaluation Action Summary:

Evaluations:	No Evaluations Found

NY MANIFEST:

Name:	FITHUGH MANUFACTURING COMPANY
Address:	40 TRAVERSE AVE
City,State,Zip:	PORT CHESTER, NY 10573-4313
Country:	USA
EPA ID:	NYD986908747
Facility Status:	Not reported
Location Address 1:	40 TRAVERSE AVENUE
Code:	BP
Location Address 2:	Not reported
Total Tanks:	Not reported
Location City:	PORT CHESTER
Location State:	NY
Location Zip:	10573
Location Zip 4:	Not reported

NY MANIFEST:

EPAID:	NYD986908747
Mailing Name:	FITHUGH MANUFACTURING COMPANY
Mailing Contact:	FITHUGH MANUFACTURING COMPANY
Mailing Address 1:	40 TRAVERSE AVENUE
Mailing Address 2:	Not reported
Mailing City:	PORT CHESTER
Mailing State:	NY
Mailing Zip:	10573
Mailing Zip 4:	Not reported
Mailing Country:	USA
Mailing Phone:	9149374600

NY MANIFEST:

Document ID:	NJA1762586
Manifest Status:	C
seq:	Not reported
Year:	1994
Trans1 State ID:	NJDEPE086
Trans2 State ID:	Not reported
Generator Ship Date:	06/03/1994
Trans1 Recv Date:	06/03/1994
Trans2 Recv Date:	/ /
TSD Site Recv Date:	06/08/1994
Part A Recv Date:	06/15/1994

FITZHUGH MFG CO (Continued) **1000446269**

Part B Recv Date:	06/17/1994
Generator EPA ID:	NYD986908747
Trans1 EPA ID:	ILD984908202
Trans2 EPA ID:	Not reported
TSDF ID 1:	NJD002182897
TSDF ID 2:	Not reported
Manifest Tracking Number:	Not reported
Import Indicator:	Not reported
Export Indicator:	Not reported
Discr Quantity Indicator:	Not reported
Discr Type Indicator:	Not reported
Discr Residue Indicator:	Not reported
Discr Partial Reject Indicator:	Not reported
Discr Full Reject Indicator:	Not reported
Manifest Ref Number:	Not reported
Alt Facility RCRA ID:	Not reported
Alt Facility Sign Date:	Not reported
MGMT Method Type Code:	Not reported
Waste Code:	F003 - UNKNOWN
Waste Code:	Not reported
Waste Code:	Not reported
Waste Code:	Not reported
Waste Code:	Not reported
Waste Code:	Not reported
Quantity:	00398
Units:	P - Pounds
Number of Containers:	001
Container Type:	DM - Metal drums, barrels
Handling Method:	B Incineration, heat recovery, burning.
Specific Gravity:	100

J104 **SPILL NUMBER 9509548** **NY LTANKS** **S118953807**
NE **47 NO MAIN STREET** **N/A**
< 1/8 **PORT CHESTER, NY**
0.121 mi.
639 ft. **Site 8 of 13 in cluster J**

Relative:
Lower

Actual:
14 ft.

LTANKS:

Name:	SPILL NUMBER 9509548
Address:	47 NO MAIN STREET
City,State,Zip:	PORT CHESTER, NY
Spill Number/Closed Date:	9509548 / 1995-11-02
Facility ID:	9509548
Site ID:	184958
Spill Date:	1995-11-02
Spill Cause:	Tank Overfill
Spill Source:	Private Dwelling
Spill Class:	C3
Cleanup Ceased:	1995-11-02
SWIS:	6000
Investigator:	tdghiosa
Referred To:	Not reported
Reported to Dept:	1995-11-02
CID:	216
Water Affected:	Not reported
Spill Notifier:	Responsible Party
Last Inspection:	Not reported

SPILL NUMBER 9509548 (Continued) **S118953807**

Recommended Penalty:	False
Meets Standard:	True
UST Involvement:	False
Remediation Phase:	0
Date Entered In Computer:	1995-11-02
Spill Record Last Update:	2001-01-22
Spiller Name:	RICK BOLOGNA
Spiller Company:	WESTMORE FUELS
Spiller Address:	86 NO WATER STREET
Spiller County:	001
Spiller Contact:	RICK BOLOGNA
Spiller Phone:	(914) 939-2473
Spiller Extention:	Not reported
DEC Region:	3
DER Facility ID:	154730
DEC Memo:	"Prior to Sept, 2004 data translation this spill Lead_DEC Field was GHIOSAY "
Remarks:	"SPILLED ON SIDEWALK FROM OVERFILL AREA CLEANED UP BY WESTMORE FUELS NO NEED FOR DEC TO CALL "

All Materials:

Site ID:	184958
Operable Unit ID:	1023763
Operable Unit:	01
Material ID:	360489
Material Code:	0001A
Material Name:	#2 fuel oil
Case No.:	Not reported
Material FA:	Petroleum
Quantity:	1.00
Units:	G
Recovered:	1.00
Oxygenate:	Not reported

M105 **BARCIA'A AUTO BODY** **RCRA NonGen / NLR** **1004760194**
SE **27 TRAVERSE AVE** **FINDS** **NYR000035386**
< 1/8 **PORT CHESTER, NY 10573** **ECHO**
0.124 mi. **NY MANIFEST**
656 ft. **Site 1 of 5 in cluster M**

Relative:
Lower

Actual:
21 ft.

RCRA NonGen / NLR:

Date Form Received by Agency:		2007-01-01 00:00:00.0
Handler Name:	BARCIAS AUTO BODY	
Handler Address:		27 TRAVERSE AVE
Handler City,State,Zip:		PORT CHESTER, NY 10573
EPA ID:		NYR000035386
Contact Name:		FRANK BARCIA
Contact Address:		TRAVERSE AVE
Contact City,State,Zip:		PORT CHESTER, NY 10573
Contact Telephone:		914-939-3795
Contact Fax:		Not reported
Contact Email:		Not reported
Contact Title:		Not reported
EPA Region:		02
Land Type:		Private
Federal Waste Generator Description:		Not a generator, verified
Non-Notifier:		Not reported

BARCIA'A AUTO BODY (Continued) **1004760194**

Biennial Report Cycle:	Not reported
Accessibility:	Not reported
Active Site Indicator:	Not reported
State District Owner:	NY
State District:	NYSDEC R3
Mailing Address:	TRAVERSE AVE
Mailing City,State,Zip:	PORT CHESTER, NY 10573
Owner Name:	BARCIAS AUTO BODY
Owner Type:	Private
Operator Name:	BARCIAS AUTO BODY
Operator Type:	Private
Short-Term Generator Activity:	No
Importer Activity:	No
Mixed Waste Generator:	No
Transporter Activity:	No
Transfer Facility Activity:	No
Recycler Activity with Storage:	No
Small Quantity On-Site Burner Exemption:	No
Smelting Melting and Refining Furnace Exemption:	No
Underground Injection Control:	No
Off-Site Waste Receipt:	No
Universal Waste Indicator:	No
Universal Waste Destination Facility:	No
Federal Universal Waste:	No
Active Site Fed-Reg Treatment Storage and Disposal Facility:	Not reported
Active Site Converter Treatment storage and Disposal Facility:	Not reported
Active Site State-Reg Treatment Storage and Disposal Facility:	Not reported
Active Site State-Reg Handler:	---
Federal Facility Indicator:	Not reported
Hazardous Secondary Material Indicator:	NN
Sub-Part K Indicator:	Not reported
Commercial TSD Indicator:	No
Treatment Storage and Disposal Type:	Not reported
2018 GPRA Permit Baseline:	Not on the Baseline
2018 GPRA Renewals Baseline:	Not on the Baseline
Permit Renewals Workload Universe:	Not reported
Permit Workload Universe:	Not reported
Permit Progress Universe:	Not reported
Post-Closure Workload Universe:	Not reported
Closure Workload Universe:	Not reported
202 GPRA Corrective Action Baseline:	No
Corrective Action Workload Universe:	No
Subject to Corrective Action Universe:	No
Non-TSDFs Where RCRA CA has Been Imposed Universe:	No
TSDFs Potentially Subject to CA Under 3004 (u)/(v) Universe:	No
TSDFs Only Subject to CA under Discretionary Auth Universe:	No
Corrective Action Priority Ranking:	No NCAPS ranking
Environmental Control Indicator:	No
Institutional Control Indicator:	No
Human Exposure Controls Indicator:	N/A
Groundwater Controls Indicator:	N/A
Operating TSDF Universe:	Not reported
Full Enforcement Universe:	Not reported
Significant Non-Complier Universe:	No
Unaddressed Significant Non-Complier Universe:	No
Addressed Significant Non-Complier Universe:	No
Significant Non-Complier With a Compliance Schedule Universe:	No

BARCIA'A AUTO BODY (Continued) **1004760194**

Financial Assurance Required:	Not reported
Handler Date of Last Change:	2015-04-14 00:00:00.0
Recognized Trader-Importer:	No
Recognized Trader-Exporter:	No
Importer of Spent Lead Acid Batteries:	No
Exporter of Spent Lead Acid Batteries:	No
Recycler Activity Without Storage:	Not reported
Manifest Broker:	Not reported
Sub-Part P Indicator:	Not reported

Hazardous Waste Summary:

Waste Code: D001
Waste Description: IGNITABLE WASTE

Waste Code: F001
Waste Description: THE FOLLOWING SPENT HALOGENATED SOLVENTS USED IN DEGREASING: TETRACHLOROETHYLENE, TRICHLORETHYLENE, METHYLENE CHLORIDE, 1,1,1-TRICHLOROETHANE, CARBON TETRACHLORIDE AND CHLORINATED FLUOROCARBONS; ALL SPENT SOLVENT MIXTURES/BLENDS USED IN DEGREASING CONTAINING, BEFORE USE, A TOTAL OF TEN PERCENT OR MORE (BY VOLUME) OF ONE OR MORE OF THE ABOVE HALOGENATED SOLVENTS OR THOSE SOLVENTS LISTED IN F002, F004, AND F005; AND STILL BOTTOMS FROM THE RECOVERY OF THESE SPENT SOLVENTS AND SPENT SOLVENT MIXTURES.

Waste Code: F002
Waste Description: THE FOLLOWING SPENT HALOGENATED SOLVENTS: TETRACHLOROETHYLENE, METHYLENE CHLORIDE, TRICHLOROETHYLENE, 1,1,1-TRICHLOROETHANE, CHLOROBENZENE, 1,1,2-TRICHLORO-1,2,2-TRIFLUOROETHANE, ORTHO-DICHLOROBENZENE, TRICHLOROFLUOROMETHANE, AND 1,1,2, TRICHLOROETHANE; ALL SPENT SOLVENT MIXTURES/BLENDS CONTAINING, BEFORE USE, A TOTAL OF TEN PERCENT OR MORE (BY VOLUME) OF ONE OR MORE OF THE ABOVE HALOGENATED SOLVENTS OR THOSE SOLVENTS LISTED IN F001, F004, AND F005; AND STILL BOTTOMS FROM THE RECOVERY OF THESE SPENT SOLVENTS AND SPENT SOLVENT MIXTURES.

Waste Code: F003
Waste Description: THE FOLLOWING SPENT NONHALOGENATED SOLVENTS: XYLENE, ACETONE, ETHYL ACETATE, ETHYL BENZENE, ETHYL ETHER, METHYL ISOBUTYL KETONE, N-BUTYL ALCOHOL, CYCLOHEXANONE, AND METHANOL; ALL SPENT SOLVENT MIXTURES/BLENDS CONTAINING, BEFORE USE, ONLY THE ABOVE SPENT NONHALOGENATED SOLVENTS; AND ALL SPENT SOLVENT MIXTURES/BLENDS CONTAINING, BEFORE USE, ONE OR MORE OF THE ABOVE NONHALOGENATED SOLVENTS, AND A TOTAL OF TEN PERCENT OR MORE (BY VOLUME) OF ONE OR MORE OF THOSE SOLVENTS LISTED IN F001, F002, F004, AND F005; AND STILL BOTTOMS FROM THE RECOVERY OF THESE SPENT SOLVENTS AND SPENT SOLVENT MIXTURES.

Waste Code: F005
Waste Description: THE FOLLOWING SPENT NONHALOGENATED SOLVENTS: TOLUENE, METHYL ETHYL KETONE, CARBON DISULFIDE, ISOBUTANOL, PYRIDINE, BENZENE, 2-ETHOXYETHANOL, AND 2-NITROPROPANE; ALL SPENT SOLVENT MIXTURES/BLENDS CONTAINING, BEFORE USE, A TOTAL OF TEN PERCENT OR MORE (BY VOLUME) OF ONE OR MORE OF THE ABOVE NONHALOGENATED SOLVENTS OR THOSE SOLVENTS LISTED IN F001, F002, OR F004; AND STILL BOTTOMS FROM THE RECOVERY OF THESE SPENT SOLVENTS AND SPENT SOLVENT MIXTURES.

BARCIA'A AUTO BODY (Continued) **1004760194**

Handler - Owner Operator:

Owner/Operator Indicator:	Owner
Owner/Operator Name:	BARCIAS AUTO BODY
Legal Status:	Private
Date Became Current:	Not reported
Date Ended Current:	Not reported
Owner/Operator Address:	27 TRAVERSE AVE
Owner/Operator City,State,Zip:	PORT CHESTER, NY 10573
Owner/Operator Telephone:	914-939-3795
Owner/Operator Telephone Ext:	Not reported
Owner/Operator Fax:	Not reported
Owner/Operator Email:	Not reported

Owner/Operator Indicator:	Operator
Owner/Operator Name:	BARCIAS AUTO BODY
Legal Status:	Private
Date Became Current:	Not reported
Date Ended Current:	Not reported
Owner/Operator Address:	27 TRAVERSE AVE
Owner/Operator City,State,Zip:	PORT CHESTER, NY 10573
Owner/Operator Telephone:	914-939-3795
Owner/Operator Telephone Ext:	Not reported
Owner/Operator Fax:	Not reported
Owner/Operator Email:	Not reported

Owner/Operator Indicator:	Owner
Owner/Operator Name:	BARCIAS AUTO BODY
Legal Status:	Private
Date Became Current:	Not reported
Date Ended Current:	Not reported
Owner/Operator Address:	27 TRAVERSE AVE
Owner/Operator City,State,Zip:	PORT CHESTER, NY 10573
Owner/Operator Telephone:	914-939-3795
Owner/Operator Telephone Ext:	Not reported
Owner/Operator Fax:	Not reported
Owner/Operator Email:	Not reported

Historic Generators:

Receive Date:	2006-01-01 00:00:00.0
Handler Name: BARCIAS AUTO BODY	
Federal Waste Generator Description:	Not a generator, verified
State District Owner:	NY
Large Quantity Handler of Universal Waste:	No
Recognized Trader Importer:	No
Recognized Trader Exporter:	No
Spent Lead Acid Battery Importer:	No
Spent Lead Acid Battery Exporter:	No
Current Record:	No
Non Storage Recycler Activity:	Not reported
Electronic Manifest Broker:	Not reported

Receive Date:	2007-01-01 00:00:00.0
Handler Name: BARCIAS AUTO BODY	
Federal Waste Generator Description:	Not a generator, verified
State District Owner:	NY
Large Quantity Handler of Universal Waste:	No

BARCIA'A AUTO BODY (Continued) **1004760194**

Recognized Trader Importer:	No
Recognized Trader Exporter:	No
Spent Lead Acid Battery Importer:	No
Spent Lead Acid Battery Exporter:	No
Current Record:	Yes
Non Storage Recycler Activity:	Not reported
Electronic Manifest Broker:	Not reported

Receive Date:	1997-02-07 00:00:00.0
Handler Name: BARCIAS AUTO BODY	
Federal Waste Generator Description:	Conditionally Exempt Small Quantity Generator
State District Owner:	NY
Large Quantity Handler of Universal Waste:	No
Recognized Trader Importer:	No
Recognized Trader Exporter:	No
Spent Lead Acid Battery Importer:	No
Spent Lead Acid Battery Exporter:	No
Current Record:	No
Non Storage Recycler Activity:	Not reported
Electronic Manifest Broker:	Not reported

List of NAICS Codes and Descriptions:

NAICS Codes:	No NAICS Codes Found

Facility Has Received Notices of Violations:

Violations:	No Violations Found

Evaluation Action Summary:

Evaluations:	No Evaluations Found

FINDS:

Registry ID: 110004532211

Click Here:

Environmental Interest/Information System:

RCRAInfo is a national information system that supports the Resource Conservation and Recovery Act (RCRA) program through the tracking of events and activities related to facilities that generate, transport, and treat, store, or dispose of hazardous waste. RCRAInfo allows RCRA program staff to track the notification, permit, compliance, and corrective action activities required under RCRA.
FIS (New York - Facility Information System) is New York's Department of Environmental Conservation (DEC) information system for tracking environmental facility information found across the State.

Click this hyperlink while viewing on your computer to access additional FINDS: detail in the EDR Site Report.

ECHO:

Envid:	1004760194
Registry ID:	110004532211
DFR URL:	http://echo.epa.gov/detailed-facility-report?fid=110004532211
Name:	BARCIA'A AUTO BODY
Address:	27 TRAVERSE AVE

BARCIA'A AUTO BODY (Continued) **1004760194**

City,State,Zip: PORT CHESTER, NY 10573

NY MANIFEST:

Name:	BARCIAS AUTO BODY
Address:	27 TRAVERSE AVE
City,State,Zip:	PORT CHESTER, NY 10573
Country:	USA
EPA ID:	NYR000035386
Facility Status:	Not reported
Location Address 1:	27 TRAVERSE AVE
Code:	BP
Location Address 2:	Not reported
Total Tanks:	Not reported
Location City:	PORT CHESTER
Location State:	NY
Location Zip:	10573
Location Zip 4:	Not reported

NY MANIFEST:

EPAID:	NYR000035386
Mailing Name:	BARCIAS AUTO BODY
Mailing Contact:	FRANK BARCIA
Mailing Address 1:	27 TRAVERSE AVE
Mailing Address 2:	Not reported
Mailing City:	PORT CHESTER
Mailing State:	NY
Mailing Zip:	10573
Mailing Zip 4:	Not reported
Mailing Country:	USA
Mailing Phone:	9149393795

NY MANIFEST:

Document ID:	MAM1194490
Manifest Status:	Not reported
seq:	01
Year:	2000
Trans1 State ID:	P298709IL
Trans2 State ID:	Not reported
Generator Ship Date:	05/26/2000
Trans1 Recv Date:	05/26/2000
Trans2 Recv Date:	Not reported
TSD Site Recv Date:	05/30/2000
Part A Recv Date:	Not reported
Part B Recv Date:	Not reported
Generator EPA ID:	NYR000035386
Trans1 EPA ID:	NJD080631369
Trans2 EPA ID:	Not reported
TSDF ID 1:	MAD053452637
TSDF ID 2:	Not reported
Manifest Tracking Number:	Not reported
Import Indicator:	Not reported
Export Indicator:	Not reported
Discr Quantity Indicator:	Not reported
Discr Type Indicator:	Not reported
Discr Residue Indicator:	Not reported
Discr Partial Reject Indicator:	Not reported
Discr Full Reject Indicator:	Not reported

BARCIA'A AUTO BODY (Continued) **1004760194**

Manifest Ref Number:	Not reported
Alt Facility RCRA ID:	Not reported
Alt Facility Sign Date:	Not reported
MGMT Method Type Code:	Not reported
Waste Code:	F003 - UNKNOWN
Waste Code:	Not reported
Waste Code:	Not reported
Waste Code:	Not reported
Waste Code:	Not reported
Waste Code:	Not reported
Quantity:	00050
Units:	G - Gallons (liquids only)* (8.3 pounds)
Number of Containers:	001
Container Type:	TT - Cargo tank, tank trucks
Handling Method:	B Incineration, heat recovery, burning.
Specific Gravity:	01.00

J106 **CON EDISON** **RCRA NonGen / NLR** **1014398862**
NE **34 ADEE AVE FRONT OF** **NJ MANIFEST** **NYP004212353**
< 1/8 **PORT CHESTER, NY 10573** **NY MANIFEST**
0.125 mi.
658 ft. **Site 9 of 13 in cluster J**

Relative:
Lower

Actual:
14 ft.

RCRA NonGen / NLR:

Date Form Received by Agency:		2020-04-13 00:00:00.0
Handler Name:	CON EDISON	
Handler Address:		34 ADEE AVE FRONT OF
Handler City,State,Zip:		PORT CHESTER, NY 10573
EPA ID:		NYP004212353
Contact Name:		Not reported
Contact Address:		Not reported
Contact City,State,Zip:		Not reported
Contact Telephone:		Not reported
Contact Fax:		Not reported
Contact Email:		Not reported
Contact Title:		Not reported
EPA Region:		02
Land Type:		Private
Federal Waste Generator Description:		Not a generator, verified
Non-Notifier:		Not reported
Biennial Report Cycle:		Not reported
Accessibility:		Not reported
Active Site Indicator:		Not reported
State District Owner:		NY
State District:		NYSDEC R2
Mailing Address:		Not reported
Mailing City,State,Zip:		Not reported
Owner Name:		Not reported
Owner Type:		Not reported
Operator Name:		Not reported
Operator Type:		Not reported
Short-Term Generator Activity:		No
Importer Activity:		No
Mixed Waste Generator:		No
Transporter Activity:		No
Transfer Facility Activity:		No
Recycler Activity with Storage:		No

CON EDISON (Continued) **1014398862**

Small Quantity On-Site Burner Exemption:	No
Smelting Melting and Refining Furnace Exemption:	No
Underground Injection Control:	No
Off-Site Waste Receipt:	No
Universal Waste Indicator:	No
Universal Waste Destination Facility:	No
Federal Universal Waste:	No
Active Site Fed-Reg Treatment Storage and Disposal Facility:	Not reported
Active Site Converter Treatment storage and Disposal Facility:	Not reported
Active Site State-Reg Treatment Storage and Disposal Facility:	Not reported
Active Site State-Reg Handler:	---
Federal Facility Indicator:	Not reported
Hazardous Secondary Material Indicator:	N
Sub-Part K Indicator:	Not reported
Commercial TSD Indicator:	No
Treatment Storage and Disposal Type:	Not reported
2018 GPRA Permit Baseline:	Not on the Baseline
2018 GPRA Renewals Baseline:	Not on the Baseline
Permit Renewals Workload Universe:	Not reported
Permit Workload Universe:	Not reported
Permit Progress Universe:	Not reported
Post-Closure Workload Universe:	Not reported
Closure Workload Universe:	Not reported
202 GPRA Corrective Action Baseline:	No
Corrective Action Workload Universe:	No
Subject to Corrective Action Universe:	No
Non-TSDFs Where RCRA CA has Been Imposed Universe:	No
TSDFs Potentially Subject to CA Under 3004 (u)/(v) Universe:	No
TSDFs Only Subject to CA under Discretionary Auth Universe:	No
Corrective Action Priority Ranking:	No NCAPS ranking
Environmental Control Indicator:	No
Institutional Control Indicator:	No
Human Exposure Controls Indicator:	N/A
Groundwater Controls Indicator:	N/A
Operating TSDF Universe:	Not reported
Full Enforcement Universe:	Not reported
Significant Non-Complier Universe:	No
Unaddressed Significant Non-Complier Universe:	No
Addressed Significant Non-Complier Universe:	No
Significant Non-Complier With a Compliance Schedule Universe:	No
Financial Assurance Required:	Not reported
Handler Date of Last Change:	2020-04-13 15:36:51.0
Recognized Trader-Importer:	No
Recognized Trader-Exporter:	No
Importer of Spent Lead Acid Batteries:	No
Exporter of Spent Lead Acid Batteries:	No
Recycler Activity Without Storage:	No
Manifest Broker:	No
Sub-Part P Indicator:	No

Historic Generators:

Receive Date:	2010-07-28 00:00:00.0
Handler Name: CON EDISON	
Federal Waste Generator Description:	Not a generator, verified
State District Owner:	NY
Large Quantity Handler of Universal Waste:	No

CON EDISON (Continued) **1014398862**

Recognized Trader Importer:	No
Recognized Trader Exporter:	No
Spent Lead Acid Battery Importer:	No
Spent Lead Acid Battery Exporter:	No
Current Record:	No
Non Storage Recycler Activity:	Not reported
Electronic Manifest Broker:	Not reported

Receive Date:	2020-04-13 00:00:00.0
Handler Name: CON EDISON	
Federal Waste Generator Description:	Not a generator, verified
State District Owner:	NY
Large Quantity Handler of Universal Waste:	No
Recognized Trader Importer:	No
Recognized Trader Exporter:	No
Spent Lead Acid Battery Importer:	No
Spent Lead Acid Battery Exporter:	No
Current Record:	Yes
Non Storage Recycler Activity:	No
Electronic Manifest Broker:	No

List of NAICS Codes and Descriptions:

NAICS Codes:	No NAICS Codes Found

Facility Has Received Notices of Violations:

Violations:	No Violations Found

Evaluation Action Summary:

Evaluations:	No Evaluations Found

NJ MANIFEST:

EPA Id:	NYP004212353
Mail Address:	4 IRVING PL, RM 828
Mail City/State/Zip:	NEW YORK, NY 10003
Facility Phone:	Not reported
Emergency Phone:	Not reported
Contact:	DENNIS ROHRER
Comments:	Not reported
SIC Code:	Not reported
County:	NY119
Municipal:	Not reported
Previous EPA Id:	Not reported
Gen Flag:	Not reported
Trans Flag:	Not reported
TSDF Flag:	Not reported
Name Change:	Not reported
Date Change:	Not reported

Manifest:

Manifest Number:	006874677JJK
EPA ID:	NYP004212353
Date Shipped:	07/28/2010
TSDF EPA ID:	NJD002200046
Transporter EPA ID:	NYD006982359
Transporter 2 EPA ID:	Not reported

CON EDISON (Continued) **1014398862**

Transporter 3 EPA ID:	Not reported
Transporter 4 EPA ID:	Not reported
Transporter 5 EPA ID:	Not reported
Transporter 6 EPA ID:	Not reported
Transporter 7 EPA ID:	Not reported
Transporter 8 EPA ID:	Not reported
Transporter 9 EPA ID:	Not reported
Transporter 10 EPA ID:	Not reported
Date Trans1 Transported Waste:	07/28/2010
Date Trans2 Transported Waste:	Not reported
Date Trans3 Transported Waste:	Not reported
Date Trans4 Transported Waste:	Not reported
Date Trans5 Transported Waste:	Not reported
Date Trans6 Transported Waste:	Not reported
Date Trans7 Transported Waste:	Not reported
Date Trans8 Transported Waste:	Not reported
Date Trans9 Transported Waste:	Not reported
Date Trans10 Transported Waste:	Not reported
Date TSDF Received Waste:	07/30/2010
TSDF EPA Facility Name:	Not reported
QTY Units:	Not reported
Transporter SEQ ID:	Not reported
Transporter-1 Date:	Not reported
Waste SEQ ID:	Not reported
Waste Type Code 2:	Not reported
Waste Type Code 3:	Not reported
Waste Type Code 4:	Not reported
Waste Type Code 5:	Not reported
Waste Type Code 6:	Not reported
Date Accepted:	Not reported
Manifest Discrepancy Type:	Not reported
Data Entry Number:	Not reported
Was Load Rejected:	NEW YORK, NY 10003
Reason Load Was Rejected:	Not reported

Waste:

Manifest Year:	Not reported
Waste Code:	D008
Hand Code:	H111
Quantity:	800 P

NY MANIFEST:

Name:	CONSOLIDATED EDISON
Address:	34 ADEE AVE FRONT OF
City,State,Zip:	PORT CHESTER, NY 10573
Country:	USA
EPA ID:	NYP004212353
Facility Status:	Not reported
Location Address 1:	TM3551 - F/O 34TH AVE
Code:	BP
Location Address 2:	Not reported
Total Tanks:	Not reported
Location City:	PORTCHESTER
Location State:	NY

CON EDISON (Continued) **1014398862**

Location Zip:	Not reported
Location Zip 4:	Not reported

NY MANIFEST:

EPAID:	NYP004212353
Mailing Name:	CONSOLIDATED EDISON
Mailing Contact:	THOMAS TEELING
Mailing Address 1:	4 IRVING PL RM 828
Mailing Address 2:	Not reported
Mailing City:	NEW YORK
Mailing State:	NY
Mailing Zip:	10003
Mailing Zip 4:	Not reported
Mailing Country:	USA
Mailing Phone:	2124603770

NY MANIFEST:

Document ID:	Not reported
Manifest Status:	Not reported
seq:	Not reported
Year:	Not reported
Trans1 State ID:	NYD006982359
Trans2 State ID:	Not reported
Generator Ship Date:	07/28/2010
Trans1 Recv Date:	07/28/2010
Trans2 Recv Date:	Not reported
TSD Site Recv Date:	07/30/2010
Part A Recv Date:	Not reported
Part B Recv Date:	Not reported
Generator EPA ID:	NYP004212353
Trans1 EPA ID:	Not reported
Trans2 EPA ID:	Not reported
TSDF ID 1:	NJD002200046
TSDF ID 2:	Not reported
Manifest Tracking Number:	006874677JJK
Import Indicator:	N
Export Indicator:	N
Discr Quantity Indicator:	N
Discr Type Indicator:	Y
Discr Residue Indicator:	N
Discr Partial Reject Indicator:	N
Discr Full Reject Indicator:	N
Manifest Ref Number:	Not reported
Alt Facility RCRA ID:	Not reported
Alt Facility Sign Date:	Not reported
MGMT Method Type Code:	H111
Waste Code:	Not reported
Waste Code:	Not reported
Waste Code:	Not reported
Waste Code:	Not reported
Waste Code:	Not reported
Waste Code:	Not reported
Quantity:	800
Units:	P - Pounds
Number of Containers:	1
Container Type:	TT - Cargo tank, tank trucks
Handling Method:	T Chemical, physical, or biological treatment.

CON EDISON (Continued) **1014398862**

Specific Gravity:	1
Waste Code:	D008
Waste Code 1_2:	Not reported
Waste Code 1_3:	Not reported
Waste Code 1_4:	Not reported
Waste Code 1_5:	Not reported
Waste Code 1_6:	Not reported

N107 **50 ABENDROTH AVE** **NY UST** **U004220594**
ENE **50 ABENDROTH AVENUE** **N/A**
1/8-1/4 **PORT CHESTER, NY 10573**
0.130 mi.
686 ft. **Site 1 of 4 in cluster N**

Relative:
Lower

Actual:
11 ft.

WESTCHESTER CO. UST:

Name:	50 ABENDROTH AVE
Address:	50 ABENDROTH AVENUE
City,State,Zip:	PORT CHESTER, NY 10573
Id/Status:	3-801917 / Unregulated
Operator Name:	Neil J. Pagano
Owner Name:	Diversified Resources LLC
Owner Street:	420 Westchester Avenue
Owner Address2:	Not reported
Owner City:	Port Chester
Owner State:	NY
Owner Zipcode:	10573
GDS Number:	Not reported
Tank Number:	1
Status:	3. Closed - Removed
Capacity:	2000
Product Stored:	0001. #2 Fuel Oil
Product Stored Percent:	Not reported
Tank Leak Detection:	0. None
Date Installation:	01/01/1930
Date Perm Closure:	09/16/2013
Tank Location:	5. Underground including vaulted with no access for inspection
Tank Type:	1. Steel/Carbon steel/Iron
Tank Internal Protection:	0. None
Tank External Protection:	0. None
Tank Secondary Containment:	0. None
Piping Location:	2. Underground/on Ground
Piping Type:	1. Steel/Carbon/ Steel/Iron
Piping External Protection:	0. None
Overfill Prevention:	0. None
Piping Secondary Containment:	0. None
Spill Prevention:	0. None
Dispenser:	2. Suction

J108 NE 1/8-1/4 0.130 mi. 689 ft. | **CON EDISON - TM 3351**
ADEE ST & MAIN ST
PORT CHESTER, NY 10573
Site 10 of 13 in cluster J

RCRA NonGen / NLR | **1008195538**
NY MANIFEST | **NYP004108031**

Relative: Lower
Actual: 15 ft.

RCRA NonGen / NLR:

Date Form Received by Agency:		2004-02-27 00:00:00.0
Handler Name:	CON EDISON - TM 3351	
Handler Address:		ADEE ST & MAIN ST
Handler City,State,Zip:		PORT CHESTER, NY 10573
EPA ID:		NYP004108031
Contact Name:		ANTHONY DRUMMINGS
Contact Address:		4 IRVING PLACE
Contact City,State,Zip:		NEW YORK, NY 10003
Contact Telephone:		212-460-3770
Contact Fax:		Not reported
Contact Email:		Not reported
Contact Title:		Not reported
EPA Region:		02
Land Type:		Municipal
Federal Waste Generator Description:		Not a generator, verified
Non-Notifier:		Not reported
Biennial Report Cycle:		Not reported
Accessibility:		Not reported
Active Site Indicator:		Not reported
State District Owner:		NY
State District:		NYSDEC R3
Mailing Address:		4 IRVING PLACE
Mailing City,State,Zip:		NEW YORK, NY 10003
Owner Name:		CONSOLIDATED EDISON COMPANY OF NY, INC.
Owner Type:		Private
Operator Name:		CONSOLIDATED EDISON COMPANY OF NY, INC.
Operator Type:		Private
Short-Term Generator Activity:		No
Importer Activity:		No
Mixed Waste Generator:		No
Transporter Activity:		No
Transfer Facility Activity:		No
Recycler Activity with Storage:		No
Small Quantity On-Site Burner Exemption:		No
Smelting Melting and Refining Furnace Exemption:		No
Underground Injection Control:		No
Off-Site Waste Receipt:		No
Universal Waste Indicator:		No
Universal Waste Destination Facility:		No
Federal Universal Waste:		No
Active Site Fed-Reg Treatment Storage and Disposal Facility:		Not reported
Active Site Converter Treatment storage and Disposal Facility:		Not reported
Active Site State-Reg Treatment Storage and Disposal Facility:		Not reported
Active Site State-Reg Handler:		---
Federal Facility Indicator:		Not reported
Hazardous Secondary Material Indicator:		NN
Sub-Part K Indicator:		Not reported
Commercial TSD Indicator:		No
Treatment Storage and Disposal Type:		Not reported
2018 GPRA Permit Baseline:		Not on the Baseline
2018 GPRA Renewals Baseline:		Not on the Baseline
Permit Renewals Workload Universe:		Not reported

CON EDISON - TM 3351 (Continued) **1008195538**

Permit Workload Universe:	Not reported
Permit Progress Universe:	Not reported
Post-Closure Workload Universe:	Not reported
Closure Workload Universe:	Not reported
202 GPRA Corrective Action Baseline:	No
Corrective Action Workload Universe:	No
Subject to Corrective Action Universe:	No
Non-TSDFs Where RCRA CA has Been Imposed Universe:	No
TSDFs Potentially Subject to CA Under 3004 (u)/(v) Universe:	No
TSDFs Only Subject to CA under Discretionary Auth Universe:	No
Corrective Action Priority Ranking:	No NCAPS ranking
Environmental Control Indicator:	No
Institutional Control Indicator:	No
Human Exposure Controls Indicator:	N/A
Groundwater Controls Indicator:	N/A
Operating TSDF Universe:	Not reported
Full Enforcement Universe:	Not reported
Significant Non-Complier Universe:	No
Unaddressed Significant Non-Complier Universe:	No
Addressed Significant Non-Complier Universe:	No
Significant Non-Complier With a Compliance Schedule Universe:	No
Financial Assurance Required:	Not reported
Handler Date of Last Change:	2015-04-14 00:00:00.0
Recognized Trader-Importer:	No
Recognized Trader-Exporter:	No
Importer of Spent Lead Acid Batteries:	No
Exporter of Spent Lead Acid Batteries:	No
Recycler Activity Without Storage:	Not reported
Manifest Broker:	Not reported
Sub-Part P Indicator:	Not reported

Biennial: List of Years

Year: 2003

Click Here for Biennial Reporting System Data:

Handler - Owner Operator:

Owner/Operator Indicator:	Owner
Owner/Operator Name:	CONSOLIDATED EDISON COMPANY OF NY, INC.
Legal Status:	Private
Date Became Current:	2003-02-24 00:00:00.
Date Ended Current:	Not reported
Owner/Operator Address:	4 IRVING PLACE
Owner/Operator City,State,Zip:	NEW YORK, NY 10003
Owner/Operator Telephone:	Not reported
Owner/Operator Telephone Ext:	Not reported
Owner/Operator Fax:	Not reported
Owner/Operator Email:	Not reported

Owner/Operator Indicator:	Operator
Owner/Operator Name:	CONSOLIDATED EDISON COMPANY OF NY, INC.
Legal Status:	Private
Date Became Current:	2003-02-24 00:00:00.
Date Ended Current:	Not reported
Owner/Operator Address:	4 IRVING PLACE
Owner/Operator City,State,Zip:	NEW YORK, NY 10003

CON EDISON - TM 3351 (Continued) **1008195538**

Owner/Operator Telephone:	Not reported
Owner/Operator Telephone Ext:	Not reported
Owner/Operator Fax:	Not reported
Owner/Operator Email:	Not reported
Owner/Operator Indicator:	Operator
Owner/Operator Name:	CONSOLIDATED EDISON COMPANY OF NY, INC.
Legal Status:	Private
Date Became Current:	2003-02-24 00:00:00.
Date Ended Current:	Not reported
Owner/Operator Address:	4 IRVING PLACE
Owner/Operator City,State,Zip:	NEW YORK, NY 10003
Owner/Operator Telephone:	Not reported
Owner/Operator Telephone Ext:	Not reported
Owner/Operator Fax:	Not reported
Owner/Operator Email:	Not reported
Owner/Operator Indicator:	Owner
Owner/Operator Name:	CONSOLIDATED EDISON COMPANY OF NY, INC.
Legal Status:	Private
Date Became Current:	2003-02-24 00:00:00.
Date Ended Current:	Not reported
Owner/Operator Address:	4 IRVING PLACE
Owner/Operator City,State,Zip:	NEW YORK, NY 10003
Owner/Operator Telephone:	Not reported
Owner/Operator Telephone Ext:	Not reported
Owner/Operator Fax:	Not reported
Owner/Operator Email:	Not reported

Historic Generators:

Receive Date:	2004-02-25 00:00:00.0
Handler Name: CON EDISON - TM 3351	
Federal Waste Generator Description:	Large Quantity Generator
State District Owner:	Not reported
Large Quantity Handler of Universal Waste:	No
Recognized Trader Importer:	No
Recognized Trader Exporter:	No
Spent Lead Acid Battery Importer:	No
Spent Lead Acid Battery Exporter:	No
Current Record:	No
Non Storage Recycler Activity:	Not reported
Electronic Manifest Broker:	Not reported
Receive Date:	2004-02-26 00:00:00.0
Handler Name: CON EDISON - TM 3351	
Federal Waste Generator Description:	Not a generator, verified
State District Owner:	Not reported
Large Quantity Handler of Universal Waste:	No
Recognized Trader Importer:	No
Recognized Trader Exporter:	No
Spent Lead Acid Battery Importer:	No
Spent Lead Acid Battery Exporter:	No
Current Record:	No
Non Storage Recycler Activity:	Not reported
Electronic Manifest Broker:	Not reported
Receive Date:	2004-02-27 00:00:00.0

CON EDISON - TM 3351 (Continued) **1008195538**

Handler Name: CON EDISON - TM 3351
Federal Waste Generator Description: Not a generator, verified
State District Owner: NY
Large Quantity Handler of Universal Waste: No
Recognized Trader Importer: No
Recognized Trader Exporter: No
Spent Lead Acid Battery Importer: No
Spent Lead Acid Battery Exporter: No
Current Record: Yes
Non Storage Recycler Activity: Not reported
Electronic Manifest Broker: Not reported

List of NAICS Codes and Descriptions:
NAICS Code: 221122
NAICS Description: ELECTRIC POWER DISTRIBUTION

Facility Has Received Notices of Violations:
Violations: No Violations Found

Evaluation Action Summary:
Evaluations: No Evaluations Found

NY MANIFEST:
Name: CONSOLIDATED EDISON
Address: ADEE ST & MAIN ST
City,State,Zip: PORT CHESTER, NY 10573
Country: USA
EPA ID: NYP004108031
Facility Status: Not reported
Location Address 1: TM3351-ABEE ST & MAIN ST
Code: BP
Location Address 2: Not reported
Total Tanks: Not reported
Location City: PORT CHESTER
Location State: NY
Location Zip: 10573
Location Zip 4: Not reported

NY MANIFEST:
EPAID: NYP004108031
Mailing Name: CONSOLIDATED EDISON
Mailing Contact: FRANKLIN MURRAY
Mailing Address 1: 4 IRVING PLACE RM 828
Mailing Address 2: Not reported
Mailing City: NEW YORK
Mailing State: NY
Mailing Zip: 10003
Mailing Zip 4: Not reported
Mailing Country: USA
Mailing Phone: 2124602808

NY MANIFEST:
Document ID: NYE0678357
Manifest Status: Not reported

CON EDISON - TM 3351 (Continued) **1008195538**

seq:	01
Year:	2003
Trans1 State ID:	46110JM
Trans2 State ID:	Not reported
Generator Ship Date:	02/24/2003
Trans1 Recv Date:	02/24/2003
Trans2 Recv Date:	Not reported
TSD Site Recv Date:	02/25/2003
Part A Recv Date:	Not reported
Part B Recv Date:	Not reported
Generator EPA ID:	NYP004108031
Trans1 EPA ID:	NYD006982359
Trans2 EPA ID:	Not reported
TSDF ID 1:	NYD980593636
TSDF ID 2:	Not reported
Manifest Tracking Number:	Not reported
Import Indicator:	Not reported
Export Indicator:	Not reported
Discr Quantity Indicator:	Not reported
Discr Type Indicator:	Not reported
Discr Residue Indicator:	Not reported
Discr Partial Reject Indicator:	Not reported
Discr Full Reject Indicator:	Not reported
Manifest Ref Number:	Not reported
Alt Facility RCRA ID:	Not reported
Alt Facility Sign Date:	Not reported
MGMT Method Type Code:	Not reported
Waste Code:	B002 - PETROLEUM OIL WITH 50 BUT < 500 PPM PCB
Waste Code:	Not reported
Waste Code:	Not reported
Waste Code:	Not reported
Waste Code:	Not reported
Waste Code:	Not reported
Quantity:	08755
Units:	K - Kilograms (2.2 pounds)
Number of Containers:	001
Container Type:	TT - Cargo tank, tank trucks
Handling Method:	T Chemical, physical, or biological treatment.
Specific Gravity:	01.00

J109 **CON EDISON** **RCRA NonGen / NLR** **1014398680**
NE **ADEE ST & MAIN ST** **NYP004210365**
1/8-1/4 **PORT CHESTER, NY 10573**
0.130 mi.
689 ft. **Site 11 of 13 in cluster J**

Relative:
Lower

Actual:
15 ft.

RCRA NonGen / NLR:

Date Form Received by Agency:		2020-04-13 00:00:00.0
Handler Name:	CON EDISON	
Handler Address:		ADEE ST & MAIN ST
Handler City,State,Zip:		PORT CHESTER, NY 10573
EPA ID:		NYP004210365
Contact Name:		Not reported
Contact Address:		Not reported
Contact City,State,Zip:		Not reported
Contact Telephone:		Not reported
Contact Fax:		Not reported

CON EDISON (Continued) **1014398680**

Contact Email:	Not reported
Contact Title:	Not reported
EPA Region:	02
Land Type:	Private
Federal Waste Generator Description:	Not a generator, verified
Non-Notifier:	Not reported
Biennial Report Cycle:	Not reported
Accessibility:	Not reported
Active Site Indicator:	Not reported
State District Owner:	NY
State District:	NYSDEC R2
Mailing Address:	Not reported
Mailing City,State,Zip:	Not reported
Owner Name:	Not reported
Owner Type:	Not reported
Operator Name:	Not reported
Operator Type:	Not reported
Short-Term Generator Activity:	No
Importer Activity:	No
Mixed Waste Generator:	No
Transporter Activity:	No
Transfer Facility Activity:	No
Recycler Activity with Storage:	No
Small Quantity On-Site Burner Exemption:	No
Smelting Melting and Refining Furnace Exemption:	No
Underground Injection Control:	No
Off-Site Waste Receipt:	No
Universal Waste Indicator:	No
Universal Waste Destination Facility:	No
Federal Universal Waste:	No
Active Site Fed-Reg Treatment Storage and Disposal Facility:	Not reported
Active Site Converter Treatment storage and Disposal Facility:	Not reported
Active Site State-Reg Treatment Storage and Disposal Facility:	Not reported
Active Site State-Reg Handler:	---
Federal Facility Indicator:	Not reported
Hazardous Secondary Material Indicator:	N
Sub-Part K Indicator:	Not reported
Commercial TSD Indicator:	No
Treatment Storage and Disposal Type:	Not reported
2018 GPRA Permit Baseline:	Not on the Baseline
2018 GPRA Renewals Baseline:	Not on the Baseline
Permit Renewals Workload Universe:	Not reported
Permit Workload Universe:	Not reported
Permit Progress Universe:	Not reported
Post-Closure Workload Universe:	Not reported
Closure Workload Universe:	Not reported
202 GPRA Corrective Action Baseline:	No
Corrective Action Workload Universe:	No
Subject to Corrective Action Universe:	No
Non-TSDFs Where RCRA CA has Been Imposed Universe:	No
TSDFs Potentially Subject to CA Under 3004 (u)/(v) Universe:	No
TSDFs Only Subject to CA under Discretionary Auth Universe:	No
Corrective Action Priority Ranking:	No NCAPS ranking
Environmental Control Indicator:	No
Institutional Control Indicator:	No
Human Exposure Controls Indicator:	N/A
Groundwater Controls Indicator:	N/A

CON EDISON (Continued) **1014398680**

Operating TSDF Universe:	Not reported
Full Enforcement Universe:	Not reported
Significant Non-Complier Universe:	No
Unaddressed Significant Non-Complier Universe:	No
Addressed Significant Non-Complier Universe:	No
Significant Non-Complier With a Compliance Schedule Universe:	No
Financial Assurance Required:	Not reported
Handler Date of Last Change:	2020-04-13 15:33:30.0
Recognized Trader-Importer:	No
Recognized Trader-Exporter:	No
Importer of Spent Lead Acid Batteries:	No
Exporter of Spent Lead Acid Batteries:	No
Recycler Activity Without Storage:	No
Manifest Broker:	No
Sub-Part P Indicator:	No

Historic Generators:

Receive Date:	2010-07-02 00:00:00.0
Handler Name: CON EDISON	
Federal Waste Generator Description:	Not a generator, verified
State District Owner:	NY
Large Quantity Handler of Universal Waste:	No
Recognized Trader Importer:	No
Recognized Trader Exporter:	No
Spent Lead Acid Battery Importer:	No
Spent Lead Acid Battery Exporter:	No
Current Record:	No
Non Storage Recycler Activity:	Not reported
Electronic Manifest Broker:	Not reported

Receive Date:	2020-04-13 00:00:00.0
Handler Name: CON EDISON	
Federal Waste Generator Description:	Not a generator, verified
State District Owner:	NY
Large Quantity Handler of Universal Waste:	No
Recognized Trader Importer:	No
Recognized Trader Exporter:	No
Spent Lead Acid Battery Importer:	No
Spent Lead Acid Battery Exporter:	No
Current Record:	Yes
Non Storage Recycler Activity:	No
Electronic Manifest Broker:	No

List of NAICS Codes and Descriptions:

NAICS Codes:	No NAICS Codes Found

Facility Has Received Notices of Violations:

Violations:	No Violations Found

Evaluation Action Summary:

Evaluations:	No Evaluations Found

J110 NE 1/8-1/4 0.130 mi. 689 ft. | **CON EDISON SERVICE BOX: 13413**
MAIN ST & ADEE ST
PORT CHESTER, NY 10573

RCRA NonGen / NLR | **1016964473**
NY MANIFEST | **NYP004373932**

Site 12 of 13 in cluster J

Relative: Lower
Actual: 15 ft.

RCRA NonGen / NLR:

Date Form Received by Agency:		2013-11-15 00:00:00.0
Handler Name:	CON EDISON SERVICE BOX:	13413
Handler Address:		MAIN ST & ADEE ST
Handler City,State,Zip:		PORT CHESTER, NY 10573
EPA ID:		NYP004373932
Contact Name:		THOMAS TEELING
Contact Address:		Not reported
Contact City,State,Zip:		Not reported
Contact Telephone:		212-460-3770
Contact Fax:		Not reported
Contact Email:		Not reported
Contact Title:		SENIOR SCIENTIST
EPA Region:		02
Land Type:		Private
Federal Waste Generator Description:		Not a generator, verified
Non-Notifier:		Not reported
Biennial Report Cycle:		Not reported
Accessibility:		Not reported
Active Site Indicator:		Not reported
State District Owner:		NY
State District:		NYSDEC R2
Mailing Address:		IRVING PL, 15TH FL NE
Mailing City,State,Zip:		NEW YORK, NY 10003
Owner Name:		Not reported
Owner Type:		Not reported
Operator Name:		Not reported
Operator Type:		Not reported
Short-Term Generator Activity:		No
Importer Activity:		No
Mixed Waste Generator:		No
Transporter Activity:		No
Transfer Facility Activity:		No
Recycler Activity with Storage:		No
Small Quantity On-Site Burner Exemption:		No
Smelting Melting and Refining Furnace Exemption:		No
Underground Injection Control:		No
Off-Site Waste Receipt:		No
Universal Waste Indicator:		No
Universal Waste Destination Facility:		No
Federal Universal Waste:		No
Active Site Fed-Reg Treatment Storage and Disposal Facility:		Not reported
Active Site Converter Treatment storage and Disposal Facility:		Not reported
Active Site State-Reg Treatment Storage and Disposal Facility:		Not reported
Active Site State-Reg Handler:		---
Federal Facility Indicator:		Not reported
Hazardous Secondary Material Indicator:		NN
Sub-Part K Indicator:		Not reported
Commercial TSD Indicator:		No
Treatment Storage and Disposal Type:		Not reported
2018 GPRA Permit Baseline:		Not on the Baseline
2018 GPRA Renewals Baseline:		Not on the Baseline
Permit Renewals Workload Universe:		Not reported

CON EDISON SERVICE BOX: 13413 (Continued) **1016964473**

Permit Workload Universe:	Not reported
Permit Progress Universe:	Not reported
Post-Closure Workload Universe:	Not reported
Closure Workload Universe:	Not reported
202 GPRA Corrective Action Baseline:	No
Corrective Action Workload Universe:	No
Subject to Corrective Action Universe:	No
Non-TSDFs Where RCRA CA has Been Imposed Universe:	No
TSDFs Potentially Subject to CA Under 3004 (u)/(v) Universe:	No
TSDFs Only Subject to CA under Discretionary Auth Universe:	No
Corrective Action Priority Ranking:	No NCAPS ranking
Environmental Control Indicator:	No
Institutional Control Indicator:	No
Human Exposure Controls Indicator:	N/A
Groundwater Controls Indicator:	N/A
Operating TSDF Universe:	Not reported
Full Enforcement Universe:	Not reported
Significant Non-Complier Universe:	No
Unaddressed Significant Non-Complier Universe:	No
Addressed Significant Non-Complier Universe:	No
Significant Non-Complier With a Compliance Schedule Universe:	No
Financial Assurance Required:	Not reported
Handler Date of Last Change:	2014-07-01 11:43:40.0
Recognized Trader-Importer:	No
Recognized Trader-Exporter:	No
Importer of Spent Lead Acid Batteries:	No
Exporter of Spent Lead Acid Batteries:	No
Recycler Activity Without Storage:	Not reported
Manifest Broker:	Not reported
Sub-Part P Indicator:	Not reported

Historic Generators:

Receive Date:	2013-10-15 00:00:00.0
Handler Name:	CON EDISON SERVICE BOX: 13413
Federal Waste Generator Description:	Conditionally Exempt Small Quantity Generator
State District Owner:	NY
Large Quantity Handler of Universal Waste:	No
Recognized Trader Importer:	No
Recognized Trader Exporter:	No
Spent Lead Acid Battery Importer:	No
Spent Lead Acid Battery Exporter:	No
Current Record:	No
Non Storage Recycler Activity:	Not reported
Electronic Manifest Broker:	Not reported

Receive Date:	2013-11-15 00:00:00.0
Handler Name:	CON EDISON SERVICE BOX: 13413
Federal Waste Generator Description:	Not a generator, verified
State District Owner:	NY
Large Quantity Handler of Universal Waste:	No
Recognized Trader Importer:	No
Recognized Trader Exporter:	No
Spent Lead Acid Battery Importer:	No
Spent Lead Acid Battery Exporter:	No
Current Record:	Yes
Non Storage Recycler Activity:	Not reported

CON EDISON SERVICE BOX: 13413 (Continued) **1016964473**

Electronic Manifest Broker: Not reported

List of NAICS Codes and Descriptions:
NAICS Codes: No NAICS Codes Found

Facility Has Received Notices of Violations:
Violations: No Violations Found

Evaluation Action Summary:
Evaluations: No Evaluations Found

NY MANIFEST:

Name:	CON EDISON
Address:	MAIN ST & ADEE ST
City,State,Zip:	PORT CHESTER, NY 10573
Country:	USA
EPA ID:	NYP004373932
Facility Status:	Not reported
Location Address 1:	MAIN ST & ADEE ST
Code:	BP
Location Address 2:	SB 13413
Total Tanks:	Not reported
Location City:	PORTCHESTER
Location State:	NY
Location Zip:	Not reported
Location Zip 4:	Not reported

NY MANIFEST:

EPAID:	NYP004373932
Mailing Name:	CON EDISON
Mailing Contact:	CON EDISON
Mailing Address 1:	4 IRVING PL 15TH FL
Mailing Address 2:	Not reported
Mailing City:	NEW YORK
Mailing State:	NY
Mailing Zip:	10003
Mailing Zip 4:	Not reported
Mailing Country:	USA
Mailing Phone:	2124603770

NY MANIFEST:

Document ID:	Not reported
Manifest Status:	Not reported
seq:	Not reported
Year:	Not reported
Trans1 State ID:	NYD006982359
Trans2 State ID:	Not reported
Generator Ship Date:	10/15/2013
Trans1 Recv Date:	10/15/2013
Trans2 Recv Date:	Not reported
TSD Site Recv Date:	10/18/2013
Part A Recv Date:	Not reported
Part B Recv Date:	Not reported
Generator EPA ID:	NYP004373932

CON EDISON SERVICE BOX: 13413 (Continued) **1016964473**

Trans1 EPA ID:	Not reported
Trans2 EPA ID:	Not reported
TSDF ID 1:	NJD002200046
TSDF ID 2:	Not reported
Manifest Tracking Number:	011693139JJK
Import Indicator:	N
Export Indicator:	N
Discr Quantity Indicator:	N
Discr Type Indicator:	N
Discr Residue Indicator:	N
Discr Partial Reject Indicator:	N
Discr Full Reject Indicator:	N
Manifest Ref Number:	Not reported
Alt Facility RCRA ID:	Not reported
Alt Facility Sign Date:	Not reported
MGMT Method Type Code:	H110
Waste Code:	Not reported
Waste Code:	Not reported
Waste Code:	Not reported
Waste Code:	Not reported
Waste Code:	Not reported
Waste Code:	Not reported
Quantity:	25
Units:	P - Pounds
Number of Containers:	1
Container Type:	TT - Cargo tank, tank trucks
Handling Method:	T Chemical, physical, or biological treatment.
Specific Gravity:	1
Waste Code:	D008
Waste Code 1_2:	Not reported
Waste Code 1_3:	Not reported
Waste Code 1_4:	Not reported
Waste Code 1_5:	Not reported
Waste Code 1_6:	Not reported

J111 **BODAS SERVICE STATION** **NY UST** **U003855595**
NNE **45 KING ST** **N/A**
1/8-1/4 **PORT CHESTER, NY 10573**
0.134 mi.
708 ft. **Site 13 of 13 in cluster J**

Relative:
Lower

Actual:
18 ft.

WESTCHESTER CO. UST:

Name:	BODAS SERVICE STATION
Address:	45 KING ST
City,State,Zip:	PORT CHESTER, NY 10573
Id/Status:	3-016845 / Unregulated: <1101 gal. PBS
Operator Name:	Sabino Bodas
Owner Name:	Sabino Bodas
Owner Street:	110 Munson St
Owner Address2:	Not reported
Owner City:	Portchester
Owner State:	NY
Owner Zipcode:	10573
GDS Number:	Not reported
Tank Number:	H5
Status:	3. Closed - Removed

BODAS SERVICE STATION (Continued) **U003855595**

Capacity:	550
Product Stored:	Not reported
Product Stored Percent:	Not reported
Tank Leak Detection:	0. None
Date Installation:	12/01/1980
Date Perm Closure:	08/01/1993
Tank Location:	5. Underground including vaulted with no access for inspection
Tank Type:	1. Steel/Carbon steel/Iron
Tank Internal Protection:	0. None
Tank External Protection:	0. None
Tank Secondary Containment:	0. None
Piping Location:	0. No Pipiing
Piping Type:	1. Steel/Carbon/ steel/iron
Piping External Protection:	0. None
Overfill Prevention:	0. None
Piping Secondary Containment:	Not reported
Spill Prevention:	0. None
Dispenser:	2. Suction

Tank Number:	N2
Status:	3. Closed - Removed
Capacity:	4000
Product Stored:	0009. Gasoline
Product Stored Percent:	Not reported
Tank Leak Detection:	0. None
Date Installation:	12/01/1983
Date Perm Closure:	08/01/1993
Tank Location:	5. Underground including vaulted with no access for inspection
Tank Type:	1. Steel/Carbon steel/Iron
Tank Internal Protection:	0. None
Tank External Protection:	0. None
Tank Secondary Containment:	0. None
Piping Location:	0. No Pipiing
Piping Type:	2. Galvanized steel
Piping External Protection:	0. None
Overfill Prevention:	0. None
Piping Secondary Containment:	Not reported
Spill Prevention:	0. None
Dispenser:	2. Suction

Tank Number:	P3
Status:	3. Closed - Removed
Capacity:	4000
Product Stored:	0009. Gasoline
Product Stored Percent:	Not reported
Tank Leak Detection:	0. None
Date Installation:	12/01/1983
Date Perm Closure:	08/01/1993
Tank Location:	5. Underground including vaulted with no access for inspection
Tank Type:	1. Steel/Carbon steel/Iron
Tank Internal Protection:	0. None
Tank External Protection:	0. None
Tank Secondary Containment:	0. None
Piping Location:	0. No Pipiing
Piping Type:	2. Galvanized steel

BODAS SERVICE STATION (Continued) **U003855595**

Piping External Protection:	0. None
Overfill Prevention:	0. None
Piping Secondary Containment:	Not reported
Spill Prevention:	0. None
Dispenser:	2. Suction

Tank Number:	R1
Status:	3. Closed - Removed
Capacity:	4000
Product Stored:	Not reported
Product Stored Percent:	Not reported
Tank Leak Detection:	0. None
Date Installation:	12/01/1983
Date Perm Closure:	08/01/1993
Tank Location:	5. Underground including vaulted with no access for inspection
Tank Type:	1. Steel/Carbon steel/Iron
Tank Internal Protection:	0. None
Tank External Protection:	0. None
Tank Secondary Containment:	0. None
Piping Location:	0. No Pipiing
Piping Type:	2. Galvanized steel
Piping External Protection:	0. None
Overfill Prevention:	0. None
Piping Secondary Containment:	Not reported
Spill Prevention:	0. None
Dispenser:	2. Suction

Tank Number:	W4
Status:	3. Closed - Removed
Capacity:	550
Product Stored:	9999. Other
Product Stored Percent:	Not reported
Tank Leak Detection:	0. None
Date Installation:	12/01/1980
Date Perm Closure:	08/01/1993
Tank Location:	5. Underground including vaulted with no access for inspection
Tank Type:	1. Steel/Carbon steel/Iron
Tank Internal Protection:	0. None
Tank External Protection:	0. None
Tank Secondary Containment:	0. None
Piping Location:	0. No Pipiing
Piping Type:	1. Steel/Carbon/ steel/iron
Piping External Protection:	0. None
Overfill Prevention:	0. None
Piping Secondary Containment:	Not reported
Spill Prevention:	0. None
Dispenser:	2. Suction

L112 West 1/8-1/4 0.138 mi. 727 ft. | **CON EDISON - PORTCHESTER**
53 SMITH STREET
PORTCHESTER, NY 10573
Site 2 of 2 in cluster L

RCRA-VSQG FINDS NY MANIFEST | **1005444426 NYR000107474**

Relative: Higher
Actual: 67 ft.

RCRA-VSQG:

Date Form Received by Agency:	2007-01-01 00:00:00.0
Handler Name:	CON EDISON - PORTCHESTER
Handler Address:	53 SMITH STREET
Handler City,State,Zip:	PORTCHESTER, NY 10573
EPA ID:	NYR000107474
Contact Name:	ANTHONY DRUMMINGS
Contact Address:	4 IRVING PLACE
Contact City,State,Zip:	NEW YORK, NY 10003
Contact Telephone:	212-460-3770
Contact Fax:	Not reported
Contact Email:	Not reported
Contact Title:	Not reported
EPA Region:	02
Land Type:	Private
Federal Waste Generator Description:	Conditionally Exempt Small Quantity Generator
Non-Notifier:	Not reported
Biennial Report Cycle:	Not reported
Accessibility:	Not reported
Active Site Indicator:	Handler Activities
State District Owner:	NY
State District:	NYSDEC R2
Mailing Address:	4 IRVING PLACE
Mailing City,State,Zip:	NEW YORK, NY 10003
Owner Name:	CONSOLIDATED EDISON CO ON NY
Owner Type:	Private
Operator Name:	CONSOLIDATED EDISON COMPANY OF NY, INC.
Operator Type:	Private
Short-Term Generator Activity:	No
Importer Activity:	No
Mixed Waste Generator:	No
Transporter Activity:	No
Transfer Facility Activity:	No
Recycler Activity with Storage:	No
Small Quantity On-Site Burner Exemption:	No
Smelting Melting and Refining Furnace Exemption:	No
Underground Injection Control:	No
Off-Site Waste Receipt:	No
Universal Waste Indicator:	No
Universal Waste Destination Facility:	No
Federal Universal Waste:	No
Active Site Fed-Reg Treatment Storage and Disposal Facility:	Not reported
Active Site Converter Treatment storage and Disposal Facility:	Not reported
Active Site State-Reg Treatment Storage and Disposal Facility:	Not reported
Active Site State-Reg Handler:	---
Federal Facility Indicator:	Not reported
Hazardous Secondary Material Indicator:	NN
Sub-Part K Indicator:	Not reported
Commercial TSD Indicator:	No
Treatment Storage and Disposal Type:	Not reported
2018 GPRA Permit Baseline:	Not on the Baseline
2018 GPRA Renewals Baseline:	Not on the Baseline
Permit Renewals Workload Universe:	Not reported

CON EDISON - PORTCHESTER (Continued) **1005444426**

Permit Workload Universe:	Not reported
Permit Progress Universe:	Not reported
Post-Closure Workload Universe:	Not reported
Closure Workload Universe:	Not reported
202 GPRA Corrective Action Baseline:	No
Corrective Action Workload Universe:	No
Subject to Corrective Action Universe:	No
Non-TSDFs Where RCRA CA has Been Imposed Universe:	No
TSDFs Potentially Subject to CA Under 3004 (u)/(v) Universe:	No
TSDFs Only Subject to CA under Discretionary Auth Universe:	No
Corrective Action Priority Ranking:	No NCAPS ranking
Environmental Control Indicator:	No
Institutional Control Indicator:	No
Human Exposure Controls Indicator:	N/A
Groundwater Controls Indicator:	N/A
Operating TSDF Universe:	Not reported
Full Enforcement Universe:	Not reported
Significant Non-Complier Universe:	No
Unaddressed Significant Non-Complier Universe:	No
Addressed Significant Non-Complier Universe:	No
Significant Non-Complier With a Compliance Schedule Universe:	No
Financial Assurance Required:	Not reported
Handler Date of Last Change:	2015-04-14 00:00:00.0
Recognized Trader-Importer:	No
Recognized Trader-Exporter:	No
Importer of Spent Lead Acid Batteries:	No
Exporter of Spent Lead Acid Batteries:	No
Recycler Activity Without Storage:	Not reported
Manifest Broker:	Not reported
Sub-Part P Indicator:	Not reported

Biennial: List of Years

Year: 2003

Click Here for Biennial Reporting System Data:

Hazardous Waste Summary:

Waste Code:	D000
Waste Description:	Not Defined
Waste Code:	D006
Waste Description:	CADMIUM
Waste Code:	D007
Waste Description:	CHROMIUM
Waste Code:	D008
Waste Description:	LEAD

Handler - Owner Operator:

Owner/Operator Indicator:	Owner
Owner/Operator Name:	CONSOLIDATED EDISON CO ON NY
Legal Status:	Private
Date Became Current:	2001-01-01 00:00:00.
Date Ended Current:	Not reported
Owner/Operator Address:	4 IRVING PLACE

CON EDISON - PORTCHESTER (Continued) **1005444426**

Owner/Operator City,State,Zip: NEW YORK, NY 10003
Owner/Operator Telephone: 212-460-3770
Owner/Operator Telephone Ext: Not reported
Owner/Operator Fax: Not reported
Owner/Operator Email: Not reported

Owner/Operator Indicator: Owner
Owner/Operator Name: CONSOLIDATED EDISON CO ON NY
Legal Status: Private
Date Became Current: Not reported
Date Ended Current: Not reported
Owner/Operator Address: 4 IRVING PLACE
Owner/Operator City,State,Zip: NEW YORK, NY 10003
Owner/Operator Telephone: 212-460-3770
Owner/Operator Telephone Ext: Not reported
Owner/Operator Fax: Not reported
Owner/Operator Email: Not reported

Owner/Operator Indicator: Owner
Owner/Operator Name: CONSOLIDATED EDISON COMPANY OF NY, INC.
Legal Status: Private
Date Became Current: 1926-06-28 00:00:00.
Date Ended Current: Not reported
Owner/Operator Address: 4 IRVING PLACE
Owner/Operator City,State,Zip: NEW YORK, NY 10003
Owner/Operator Telephone: Not reported
Owner/Operator Telephone Ext: Not reported
Owner/Operator Fax: Not reported
Owner/Operator Email: Not reported

Owner/Operator Indicator: Operator
Owner/Operator Name: CONSOLIDATED EDISON COMPANY OF NY, INC.
Legal Status: Private
Date Became Current: 1926-06-28 00:00:00.
Date Ended Current: Not reported
Owner/Operator Address: 4 IRVING PLACE
Owner/Operator City,State,Zip: NEW YORK, NY 10003
Owner/Operator Telephone: Not reported
Owner/Operator Telephone Ext: Not reported
Owner/Operator Fax: Not reported
Owner/Operator Email: Not reported

Owner/Operator Indicator: Operator
Owner/Operator Name: CONSOLIDATED EDISON COMPANY OF NY, INC.
Legal Status: Private
Date Became Current: 1926-06-28 00:00:00.
Date Ended Current: Not reported
Owner/Operator Address: 4 IRVING PLACE
Owner/Operator City,State,Zip: NEW YORK, NY 10003
Owner/Operator Telephone: Not reported
Owner/Operator Telephone Ext: Not reported
Owner/Operator Fax: Not reported
Owner/Operator Email: Not reported

Historic Generators:
Receive Date: 2006-01-01 00:00:00.0
Handler Name: CON EDISON - PORTCHESTER

CON EDISON - PORTCHESTER (Continued) **1005444426**

Federal Waste Generator Description: Small Quantity Generator
State District Owner: Not reported
Large Quantity Handler of Universal Waste: No
Recognized Trader Importer: No
Recognized Trader Exporter: No
Spent Lead Acid Battery Importer: No
Spent Lead Acid Battery Exporter: No
Current Record: No
Non Storage Recycler Activity: Not reported
Electronic Manifest Broker: Not reported

Receive Date: 2007-01-01 00:00:00.0
Handler Name: CON EDISON - PORTCHESTER
Federal Waste Generator Description: Conditionally Exempt Small Quantity Generator
State District Owner: NY
Large Quantity Handler of Universal Waste: No
Recognized Trader Importer: No
Recognized Trader Exporter: No
Spent Lead Acid Battery Importer: No
Spent Lead Acid Battery Exporter: No
Current Record: Yes
Non Storage Recycler Activity: Not reported
Electronic Manifest Broker: Not reported

Receive Date: 2002-07-03 00:00:00.0
Handler Name: CON ED - PORT CHESTER SUBSTATION
Federal Waste Generator Description: Large Quantity Generator
State District Owner: NY
Large Quantity Handler of Universal Waste: No
Recognized Trader Importer: No
Recognized Trader Exporter: No
Spent Lead Acid Battery Importer: No
Spent Lead Acid Battery Exporter: No
Current Record: No
Non Storage Recycler Activity: Not reported
Electronic Manifest Broker: Not reported

Receive Date: 2004-02-25 00:00:00.0
Handler Name: CON EDISON - PORTCHESTER
Federal Waste Generator Description: Large Quantity Generator
State District Owner: Not reported
Large Quantity Handler of Universal Waste: No
Recognized Trader Importer: No
Recognized Trader Exporter: No
Spent Lead Acid Battery Importer: No
Spent Lead Acid Battery Exporter: No
Current Record: No
Non Storage Recycler Activity: Not reported
Electronic Manifest Broker: Not reported

List of NAICS Codes and Descriptions:
NAICS Code: 221122
NAICS Description: ELECTRIC POWER DISTRIBUTION

Facility Has Received Notices of Violations:
Violations: No Violations Found

CON EDISON - PORTCHESTER (Continued) **1005444426**

Evaluation Action Summary:
Evaluations: No Evaluations Found

FINDS:
Registry ID: 110012568319

Click Here:

Environmental Interest/Information System:
RCRAInfo is a national information system that supports the Resource Conservation and Recovery Act (RCRA) program through the tracking of events and activities related to facilities that generate, transport, and treat, store, or dispose of hazardous waste. RCRAInfo allows RCRA program staff to track the notification, permit, compliance, and corrective action activities required under RCRA.
HAZARDOUS WASTE BIENNIAL REPORTER

Click this hyperlink while viewing on your computer to access additional FINDS: detail in the EDR Site Report.

NY MANIFEST:

Name:	CONSOLIDATED EDISON
Address:	53 SMITH STREET
City,State,Zip:	PORTCHESTER, NY 10573
Country:	USA
EPA ID:	NYR000107474
Facility Status:	Not reported
Location Address 1:	53 SMITH ST
Code:	BP
Location Address 2:	Not reported
Total Tanks:	Not reported
Location City:	PORT CHESTER
Location State:	NY
Location Zip:	10573
Location Zip 4:	Not reported

NY MANIFEST:

EPAID:	NYR000107474
Mailing Name:	CONSOLIDATED EDISON
Mailing Contact:	FRANKLIN MURRAY
Mailing Address 1:	4 IRVING PLACE RM 828
Mailing Address 2:	Not reported
Mailing City:	NEW YORK
Mailing State:	NY
Mailing Zip:	10003
Mailing Zip 4:	Not reported
Mailing Country:	USA
Mailing Phone:	2124602808

NY MANIFEST:

Document ID:	NYB9794394
Manifest Status:	Not reported
seq:	01
Year:	2003
Trans1 State ID:	XS83704PA
Trans2 State ID:	PAAE50394

CON EDISON - PORTCHESTER (Continued) **1005444426**

Generator Ship Date:	11/25/2003
Trans1 Recv Date:	11/25/2003
Trans2 Recv Date:	11/25/2003
TSD Site Recv Date:	11/26/2003
Part A Recv Date:	Not reported
Part B Recv Date:	Not reported
Generator EPA ID:	NYR000107474
Trans1 EPA ID:	Not reported
Trans2 EPA ID:	PAD146714878
TSDF ID 1:	NYD049836679
TSDF ID 2:	Not reported
Manifest Tracking Number:	Not reported
Import Indicator:	Not reported
Export Indicator:	Not reported
Discr Quantity Indicator:	Not reported
Discr Type Indicator:	Not reported
Discr Residue Indicator:	Not reported
Discr Partial Reject Indicator:	Not reported
Discr Full Reject Indicator:	Not reported
Manifest Ref Number:	Not reported
Alt Facility RCRA ID:	Not reported
Alt Facility Sign Date:	Not reported
MGMT Method Type Code:	Not reported
Waste Code:	B004 - PCB ARTICLES WITH 50 PPM BUT < 500 PPM
Waste Code:	Not reported
Waste Code:	Not reported
Waste Code:	Not reported
Waste Code:	Not reported
Waste Code:	Not reported
Quantity:	02132
Units:	K - Kilograms (2.2 pounds)
Number of Containers:	001
Container Type:	CM - Metal boxes, cases, roll-offs
Handling Method:	L Landfill.
Specific Gravity:	01.00

I113 **PORT CHESTER HOUSING** **NY LTANKS** **S100491610**
SE **45 TRANSMERE AVE** **N/A**
1/8-1/4 **PORT CHESTER, NY**
0.139 mi.
735 ft. **Site 4 of 4 in cluster I**

Relative:
Lower

Actual:
17 ft.

LTANKS:

Name:	PORT CHESTER HOUSING
Address:	45 TRANSMERE AVE
City,State,Zip:	PORT CHESTER, NY
Spill Number/Closed Date:	9206325 / 1993-07-14
Facility ID:	9206325
Site ID:	104304
Spill Date:	1992-08-31
Spill Cause:	Tank Test Failure
Spill Source:	Institutional, Educational, Gov., Other
Spill Class:	C4
Cleanup Ceased:	1993-07-14
SWIS:	6000
Investigator:	WXWADSWO
Referred To:	Not reported

PORT CHESTER HOUSING (Continued) **S100491610**

Reported to Dept:	1992-09-01
CID:	Not reported
Water Affected:	Not reported
Spill Notifier:	Tank Tester
Last Inspection:	Not reported
Recommended Penalty:	False
Meets Standard:	False
UST Involvement:	False
Remediation Phase:	0
Date Entered In Computer:	1992-09-09
Spill Record Last Update:	2001-01-22
Spiller Name:	Not reported
Spiller Company:	SAME
Spiller Address:	Not reported
Spiller County:	001
Spiller Contact:	Not reported
Spiller Phone:	Not reported
Spiller Extention:	Not reported
DEC Region:	3
DER Facility ID:	92180
DEC Memo:	"Prior to Sept, 2004 data translation this spill Lead_DEC Field was WADSWORTH 09/27/95: This is additional information about material spilled from the translation of the old spill file: TANK TEST."
Remarks:	"WILL E.I.R. PETROTITE"

All TTF:

Facility ID:	9206325
Spill Number:	9206325
Spill Tank Test:	1540482
Site ID:	104304
Tank Number:	Not reported
Tank Size:	0
Material:	0001
EPA UST:	Not reported
UST:	Not reported
Cause:	Not reported
Source:	Not reported
Test Method:	00
Test Method 2:	Unknown
Leak Rate:	.00
Gross Fail:	Not reported
Modified By:	Spills
Last Modified Date:	Not reported

All Materials:

Site ID:	104304
Operable Unit ID:	969972
Operable Unit:	01
Material ID:	410497
Material Code:	0001A
Material Name:	#2 fuel oil
Case No.:	Not reported
Material FA:	Petroleum
Quantity:	.00
Units:	L
Recovered:	.00
Oxygenate:	Not reported

K114 SSW 1/8-1/4 0.144 mi. 758 ft. | **NYNEX**
S MAIN ST AND GRACE CHURCH ST
PORT CHESTER, NY | **NY MANIFEST** | **1009234182**
N/A

Site 3 of 5 in cluster K

Relative: Lower

Actual: 15 ft.

NY MANIFEST:

Name:	NYNEX
Address:	S MAIN ST AND GRACE CHURCH ST
City,State,Zip:	PORT CHESTER, NY
Country:	USA
EPA ID:	NYP000926535
Facility Status:	Not reported
Location Address 1:	S MAIN ST AND GRACE CHURCH ST
Code:	BP
Location Address 2:	Not reported
Total Tanks:	Not reported
Location City:	PORT CHESTER
Location State:	NY
Location Zip:	Not reported
Location Zip 4:	Not reported

NY MANIFEST:

EPAID:	NYP000926535
Mailing Name:	NYNEX
Mailing Contact:	S BISWAS
Mailing Address 1:	221 EAST 37TH STREET
Mailing Address 2:	Not reported
Mailing City:	NEW YORK
Mailing State:	NY
Mailing Zip:	10016
Mailing Zip 4:	Not reported
Mailing Country:	USA
Mailing Phone:	2123387126

NY MANIFEST:

Document ID:	MIA4089657
Manifest Status:	K
seq:	Not reported
Year:	1996
Trans1 State ID:	Not reported
Trans2 State ID:	Not reported
Generator Ship Date:	07/19/1996
Trans1 Recv Date:	07/19/1996
Trans2 Recv Date:	/ /
TSD Site Recv Date:	10/11/1996
Part A Recv Date:	/ /
Part B Recv Date:	11/04/1996
Generator EPA ID:	NYP000926535
Trans1 EPA ID:	NYD010951986
Trans2 EPA ID:	NYD046765574
TSDF ID 1:	MID096963194
TSDF ID 2:	Not reported
Manifest Tracking Number:	Not reported
Import Indicator:	Not reported
Export Indicator:	Not reported
Discr Quantity Indicator:	Not reported
Discr Type Indicator:	Not reported
Discr Residue Indicator:	Not reported

NYNEX (Continued) **1009234182**

Discr Partial Reject Indicator:	Not reported
Discr Full Reject Indicator:	Not reported
Manifest Ref Number:	Not reported
Alt Facility RCRA ID:	Not reported
Alt Facility Sign Date:	Not reported
MGMT Method Type Code:	Not reported
Waste Code:	D008 - LEAD 5.0 MG/L TCLP
Waste Code:	Not reported
Waste Code:	Not reported
Waste Code:	Not reported
Waste Code:	Not reported
Waste Code:	Not reported
Quantity:	01200
Units:	P - Pounds
Number of Containers:	003
Container Type:	DM - Metal drums, barrels
Handling Method:	L Landfill.
Specific Gravity:	100

M115 **PORT CHESTER HOUSING AUTHORITY** **NY UST** **U003979119**
SE **45 TRAVERSE AVENUE** **N/A**
1/8-1/4 **PORT CHESTER, NY 10573**
0.145 mi.
767 ft. **Site 2 of 5 in cluster M**

Relative:
Lower

Actual:
17 ft.

WESTCHESTER CO. UST:

Name:	HARBOR VIEW APARTMENTS
Address:	45 TRAVERSE AVENUE
City,State,Zip:	PORT CHESTER, NY 10573
Id/Status:	3-600314 / Administratively Closed
Operator Name:	Joe Rosario
Owner Name:	Portchester Housing Authority
Owner Street:	P.o. Box 347
Owner Address2:	Not reported
Owner City:	Portchester
Owner State:	NY
Owner Zipcode:	10573
GDS Number:	Not reported
Tank Number:	1
Status:	0. Administratively closed
Capacity:	6000
Product Stored:	Not reported
Product Stored Percent:	Not reported
Tank Leak Detection:	0. None
Date Installation:	09/01/1993
Date Perm Closure:	12/26/2001
Tank Location:	5. Underground including vaulted with no access for inspection
Tank Type:	1. Steel/Carbon steel/Iron
Tank Internal Protection:	0. None
Tank External Protection:	2. Sacrificial Anode (no retrofit)
Tank Secondary Containment:	4. Double-Walled (underground only)
Piping Location:	Not reported
Piping Type:	1. Steel/Carbon/ steel/iron
Piping External Protection:	0. None
Overfill Prevention:	0. None
Piping Secondary Containment:	Not reported

PORT CHESTER HOUSING AUTHORITY (Continued) **U003979119**

Spill Prevention:	0. None
Dispenser:	0. None

Tank Number:	H-1
Status:	1. In-Service
Capacity:	6000
Product Stored:	0001. #2 Fuel Oil
Product Stored Percent:	0
Tank Leak Detection:	1. Electronic Interstitial Monitoring
Date Installation:	03/01/1993
Date Perm Closure:	01/01/1900
Tank Location:	5. Underground including vaulted with no access for inspection
Tank Type:	1. Steel/Carbon steel/Iron
Tank Internal Protection:	0. None
Tank External Protection:	2. Original sacrificial anode
Tank Secondary Containment:	4. Double-Walled (underground only)
Piping Location:	3. Aboveground/Underground Combination
Piping Type:	1. Steel/Carbon/ Steel/Iron
Piping External Protection:	2. Original sacrificial anode
Overfill Prevention:	2. High Level Alarm,5. Vent Whistle
Piping Secondary Containment:	1. Diking (aboveground only)
Spill Prevention:	1. Catch Basin
Dispenser:	2. Suction

Tank Number:	H-1
Status:	3. Closed - Removed
Capacity:	6000
Product Stored:	Not reported
Product Stored Percent:	Not reported
Tank Leak Detection:	0. None
Date Installation:	05/01/1960
Date Perm Closure:	09/01/1993
Tank Location:	5. Underground including vaulted with no access for inspection
Tank Type:	1. Steel/Carbon steel/Iron
Tank Internal Protection:	0. None
Tank External Protection:	0. None
Tank Secondary Containment:	0. None
Piping Location:	2. Underground/on ground
Piping Type:	1. Steel/Carbon/ steel/iron
Piping External Protection:	0. None
Overfill Prevention:	0. None
Piping Secondary Containment:	Not reported
Spill Prevention:	0. None
Dispenser:	0. None

O116 **PONINGO CLEANERS & DRYERS** **NY DRYCLEANERS** **S110247650**
North **145 IRVING STREET** **N/A**
1/8-1/4 **PORT CHESTER, NY 10573**
0.148 mi.
781 ft. **Site 1 of 13 in cluster O**

Relative:
Higher

Actual:
38 ft.

DRYCLEANERS:

Name:	PONINGO CLEANERS & DRYERS
Address:	145 IRVING STREET
City,State,Zip:	PORT CHESTER, NY 10573
Facility ID:	3-5548-00238

PONINGO CLEANERS & DRYERS (Continued) **S110247650**

Phone Number:	914-939-4067
Region:	Not reported
Registration Effective Date:	9/24/2003 13:22:51:203
Inspection Date:	2017-07-08 00:00:00
Install Date:	97/08
Expiration Date:	Not reported
Removal Date:	Not reported
Drop Shop:	Not reported
Shutdown:	Y
Alternate Solvent:	Not reported
Current Business:	Not reported

O117 **PONINGO CLEANERS & DYERS** **RCRA NonGen / NLR** **1004761662**
North **145 IRVING AVE** **NYR000089136**
1/8-1/4 **PORT CHESTER, NY 10573**
0.148 mi.
781 ft. **Site 2 of 13 in cluster O**

Relative:
Higher

Actual:
38 ft.

RCRA NonGen / NLR:

Date Form Received by Agency:	2007-01-01 00:00:00.0
Handler Name:	PONINGO CLEANERS & DYERS
Handler Address:	145 IRVING AVE
Handler City,State,Zip:	PORT CHESTER, NY 10573
EPA ID:	NYR000089136
Contact Name:	MICHAEL HAFIZ
Contact Address:	IRVING AVE
Contact City,State,Zip:	PORT CHESTER, NY 10573
Contact Telephone:	914-939-4067
Contact Fax:	Not reported
Contact Email:	Not reported
Contact Title:	Not reported
EPA Region:	02
Land Type:	Not reported
Federal Waste Generator Description:	Not a generator, verified
Non-Notifier:	Not reported
Biennial Report Cycle:	Not reported
Accessibility:	Not reported
Active Site Indicator:	Not reported
State District Owner:	NY
State District:	NYSDEC R3
Mailing Address:	IRVING AVE
Mailing City,State,Zip:	PORT CHESTER, NY 10573
Owner Name:	MICHAEL HAFIZ
Owner Type:	Private
Operator Name:	MICHAEL HAFIZ
Operator Type:	Private
Short-Term Generator Activity:	No
Importer Activity:	No
Mixed Waste Generator:	No
Transporter Activity:	No
Transfer Facility Activity:	No
Recycler Activity with Storage:	No
Small Quantity On-Site Burner Exemption:	No
Smelting Melting and Refining Furnace Exemption:	No
Underground Injection Control:	No
Off-Site Waste Receipt:	No
Universal Waste Indicator:	No
Universal Waste Destination Facility:	No

PONINGO CLEANERS & DYERS (Continued) **1004761662**

Federal Universal Waste:	No
Active Site Fed-Reg Treatment Storage and Disposal Facility:	Not reported
Active Site Converter Treatment storage and Disposal Facility:	Not reported
Active Site State-Reg Treatment Storage and Disposal Facility:	Not reported
Active Site State-Reg Handler:	---
Federal Facility Indicator:	Not reported
Hazardous Secondary Material Indicator:	NN
Sub-Part K Indicator:	Not reported
Commercial TSD Indicator:	No
Treatment Storage and Disposal Type:	Not reported
2018 GPRA Permit Baseline:	Not on the Baseline
2018 GPRA Renewals Baseline:	Not on the Baseline
Permit Renewals Workload Universe:	Not reported
Permit Workload Universe:	Not reported
Permit Progress Universe:	Not reported
Post-Closure Workload Universe:	Not reported
Closure Workload Universe:	Not reported
202 GPRA Corrective Action Baseline:	No
Corrective Action Workload Universe:	No
Subject to Corrective Action Universe:	No
Non-TSDFs Where RCRA CA has Been Imposed Universe:	No
TSDFs Potentially Subject to CA Under 3004 (u)/(v) Universe:	No
TSDFs Only Subject to CA under Discretionary Auth Universe:	No
Corrective Action Priority Ranking:	No NCAPS ranking
Environmental Control Indicator:	No
Institutional Control Indicator:	No
Human Exposure Controls Indicator:	N/A
Groundwater Controls Indicator:	N/A
Operating TSDF Universe:	Not reported
Full Enforcement Universe:	Not reported
Significant Non-Complier Universe:	No
Unaddressed Significant Non-Complier Universe:	No
Addressed Significant Non-Complier Universe:	No
Significant Non-Complier With a Compliance Schedule Universe:	No
Financial Assurance Required:	Not reported
Handler Date of Last Change:	2015-04-14 00:00:00.0
Recognized Trader-Importer:	No
Recognized Trader-Exporter:	No
Importer of Spent Lead Acid Batteries:	No
Exporter of Spent Lead Acid Batteries:	No
Recycler Activity Without Storage:	Not reported
Manifest Broker:	Not reported
Sub-Part P Indicator:	Not reported

Hazardous Waste Summary:

Waste Code:	D000
Waste Description:	Not Defined
Waste Code:	D007
Waste Description:	CHROMIUM
Waste Code:	D039
Waste Description:	TETRACHLOROETHYLENE
Waste Code:	D040
Waste Description:	TRICHLORETHYLENE

PONINGO CLEANERS & DYERS (Continued) **1004761662**

Waste Code: F002
Waste Description: THE FOLLOWING SPENT HALOGENATED SOLVENTS: TETRACHLOROETHYLENE, METHYLENE CHLORIDE, TRICHLOROETHYLENE, 1,1,1-TRICHLOROETHANE, CHLOROBENZENE, 1,1,2-TRICHLORO-1,2,2-TRIFLUOROETHANE, ORTHO-DICHLOROBENZENE, TRICHLOROFLUOROMETHANE, AND 1,1,2, TRICHLOROETHANE; ALL SPENT SOLVENT MIXTURES/BLENDS CONTAINING, BEFORE USE, A TOTAL OF TEN PERCENT OR MORE (BY VOLUME) OF ONE OR MORE OF THE ABOVE HALOGENATED SOLVENTS OR THOSE SOLVENTS LISTED IN F001, F004, AND F005; AND STILL BOTTOMS FROM THE RECOVERY OF THESE SPENT SOLVENTS AND SPENT SOLVENT MIXTURES.

Handler - Owner Operator:

Owner/Operator Indicator:	Owner
Owner/Operator Name:	MICHAEL HAFIZ
Legal Status:	Private
Date Became Current:	Not reported
Date Ended Current:	Not reported
Owner/Operator Address:	218 HUSTED ST
Owner/Operator City,State,Zip:	PORT CHESTER, NY 10573
Owner/Operator Telephone:	914-939-4067
Owner/Operator Telephone Ext:	Not reported
Owner/Operator Fax:	Not reported
Owner/Operator Email:	Not reported

Owner/Operator Indicator:	Owner
Owner/Operator Name:	MICHAEL HAFIZ
Legal Status:	Private
Date Became Current:	Not reported
Date Ended Current:	Not reported
Owner/Operator Address:	218 HUSTED ST
Owner/Operator City,State,Zip:	PORT CHESTER, NY 10573
Owner/Operator Telephone:	914-939-4067
Owner/Operator Telephone Ext:	Not reported
Owner/Operator Fax:	Not reported
Owner/Operator Email:	Not reported

Owner/Operator Indicator:	Operator
Owner/Operator Name:	MICHAEL HAFIZ
Legal Status:	Private
Date Became Current:	Not reported
Date Ended Current:	Not reported
Owner/Operator Address:	218 HUSTED ST
Owner/Operator City,State,Zip:	PORT CHESTER, NY 10573
Owner/Operator Telephone:	914-939-4067
Owner/Operator Telephone Ext:	Not reported
Owner/Operator Fax:	Not reported
Owner/Operator Email:	Not reported

Historic Generators:

Receive Date:	2006-01-01 00:00:00.0
Handler Name:	PONINGO CLEANERS & DYERS
Federal Waste Generator Description:	Not a generator, verified
State District Owner:	NY
Large Quantity Handler of Universal Waste:	No
Recognized Trader Importer:	No
Recognized Trader Exporter:	No

PONINGO CLEANERS & DYERS (Continued) **1004761662**

Spent Lead Acid Battery Importer: No
Spent Lead Acid Battery Exporter: No
Current Record: No
Non Storage Recycler Activity: Not reported
Electronic Manifest Broker: Not reported

Receive Date: 2007-01-01 00:00:00.0
Handler Name: PONINGO CLEANERS & DYERS
Federal Waste Generator Description: Not a generator, verified
State District Owner: NY
Large Quantity Handler of Universal Waste: No
Recognized Trader Importer: No
Recognized Trader Exporter: No
Spent Lead Acid Battery Importer: No
Spent Lead Acid Battery Exporter: No
Current Record: Yes
Non Storage Recycler Activity: Not reported
Electronic Manifest Broker: Not reported

Receive Date: 2000-08-25 00:00:00.0
Handler Name: PONINGO CLEANERS & DYERS
Federal Waste Generator Description: Small Quantity Generator
State District Owner: NY
Large Quantity Handler of Universal Waste: No
Recognized Trader Importer: No
Recognized Trader Exporter: No
Spent Lead Acid Battery Importer: No
Spent Lead Acid Battery Exporter: No
Current Record: No
Non Storage Recycler Activity: Not reported
Electronic Manifest Broker: Not reported

List of NAICS Codes and Descriptions:
NAICS Codes: No NAICS Codes Found

Facility Has Received Notices of Violations:
Violations: No Violations Found

Evaluation Action Summary:
Evaluations: No Evaluations Found

O118 **NYNEX** **NY MANIFEST** **1009234088**
NNW **IRVING AND PEARL STREET** **N/A**
1/8-1/4 **PORTCHESTER, NY 10573**
0.149 mi.
785 ft. **Site 3 of 13 in cluster O**

Relative:
Higher

Actual:
41 ft.

NY MANIFEST:
Name: NYNEX
Address: IRVING AND PEARL STREET
City,State,Zip: PORTCHESTER, NY 10573
Country: USA
EPA ID: NYP000925347
Facility Status: Not reported
Location Address 1: IRVING AND PEARL STREET

NYNEX (Continued) **1009234088**

Code:	BP
Location Address 2:	Not reported
Total Tanks:	Not reported
Location City:	PORTCHESTER
Location State:	NY
Location Zip:	10573
Location Zip 4:	Not reported

NY MANIFEST:

EPAID:	NYP000925347
Mailing Name:	NYNEX
Mailing Contact:	JAMES OVERBY
Mailing Address 1:	221 EAST 37TH STREET
Mailing Address 2:	Not reported
Mailing City:	NEW YORK
Mailing State:	NY
Mailing Zip:	10016
Mailing Zip 4:	Not reported
Mailing Country:	USA
Mailing Phone:	2123387126

NY MANIFEST:

Document ID:	MIA4134131
Manifest Status:	K
seq:	Not reported
Year:	1996
Trans1 State ID:	Not reported
Trans2 State ID:	Not reported
Generator Ship Date:	06/04/1996
Trans1 Recv Date:	06/04/1996
Trans2 Recv Date:	/ /
TSD Site Recv Date:	06/20/1996
Part A Recv Date:	/ /
Part B Recv Date:	07/15/1996
Generator EPA ID:	NYP000925347
Trans1 EPA ID:	NYD010951986
Trans2 EPA ID:	NYD046765574
TSDF ID 1:	MID096963194
TSDF ID 2:	Not reported
Manifest Tracking Number:	Not reported
Import Indicator:	Not reported
Export Indicator:	Not reported
Discr Quantity Indicator:	Not reported
Discr Type Indicator:	Not reported
Discr Residue Indicator:	Not reported
Discr Partial Reject Indicator:	Not reported
Discr Full Reject Indicator:	Not reported
Manifest Ref Number:	Not reported
Alt Facility RCRA ID:	Not reported
Alt Facility Sign Date:	Not reported
MGMT Method Type Code:	Not reported
Waste Code:	D008 - LEAD 5.0 MG/L TCLP
Waste Code:	Not reported
Waste Code:	Not reported
Waste Code:	Not reported
Waste Code:	Not reported
Waste Code:	Not reported

NYNEX (Continued) **1009234088**

Quantity:	00200
Units:	P - Pounds
Number of Containers:	001
Container Type:	DM - Metal drums, barrels
Handling Method:	L Landfill.
Specific Gravity:	100

O119 **NEW YORK TELEPHONE** **RCRA NonGen / NLR** **1007205088**
NNW **IRVING & PEARL ST** **NYP000909366**
1/8-1/4 **NEW YORK, NY 10573**
0.149 mi.
785 ft. **Site 4 of 13 in cluster O**

Relative:
Higher

Actual:
41 ft.

RCRA NonGen / NLR:

Date Form Received by Agency:		1994-03-27 00:00:00.0
Handler Name:	NEW YORK TELEPHONE	
Handler Address:		IRVING & PEARL ST
Handler City,State,Zip:		NEW YORK, NY 10573-0000
EPA ID:		NYP000909366
Contact Name:		JOHN QUATRALE
Contact Address:		1095 AVENUE OF THE AMERICAS
Contact City,State,Zip:		NEW YORK, NY 10036-0000
Contact Telephone:		212-395-2436 9999
Contact Fax:		Not reported
Contact Email:		Not reported
Contact Title:		Not reported
EPA Region:		02
Land Type:		Not reported
Federal Waste Generator Description:		Not a generator, verified
Non-Notifier:		Not reported
Biennial Report Cycle:		Not reported
Accessibility:		Not reported
Active Site Indicator:		Not reported
State District Owner:		NY
State District:		NYSDEC R2
Mailing Address:		1095 AVENUE OF THE AMERICAS
Mailing City,State,Zip:		NEW YORK, NY 10036-0000
Owner Name:		Not reported
Owner Type:		Not reported
Operator Name:		Not reported
Operator Type:		Not reported
Short-Term Generator Activity:		No
Importer Activity:		No
Mixed Waste Generator:		No
Transporter Activity:		No
Transfer Facility Activity:		No
Recycler Activity with Storage:		No
Small Quantity On-Site Burner Exemption:		No
Smelting Melting and Refining Furnace Exemption:		No
Underground Injection Control:		No
Off-Site Waste Receipt:		No
Universal Waste Indicator:		No
Universal Waste Destination Facility:		No
Federal Universal Waste:		No
Active Site Fed-Reg Treatment Storage and Disposal Facility:		Not reported
Active Site Converter Treatment storage and Disposal Facility:		Not reported
Active Site State-Reg Treatment Storage and Disposal Facility:		Not reported

NEW YORK TELEPHONE (Continued) **1007205088**

Active Site State-Reg Handler:	---
Federal Facility Indicator:	Not reported
Hazardous Secondary Material Indicator:	NN
Sub-Part K Indicator:	Not reported
Commercial TSD Indicator:	No
Treatment Storage and Disposal Type:	Not reported
2018 GPRA Permit Baseline:	Not on the Baseline
2018 GPRA Renewals Baseline:	Not on the Baseline
Permit Renewals Workload Universe:	Not reported
Permit Workload Universe:	Not reported
Permit Progress Universe:	Not reported
Post-Closure Workload Universe:	Not reported
Closure Workload Universe:	Not reported
202 GPRA Corrective Action Baseline:	No
Corrective Action Workload Universe:	No
Subject to Corrective Action Universe:	No
Non-TSDFs Where RCRA CA has Been Imposed Universe:	No
TSDFs Potentially Subject to CA Under 3004 (u)/(v) Universe:	No
TSDFs Only Subject to CA under Discretionary Auth Universe:	No
Corrective Action Priority Ranking:	No NCAPS ranking
Environmental Control Indicator:	No
Institutional Control Indicator:	No
Human Exposure Controls Indicator:	N/A
Groundwater Controls Indicator:	N/A
Operating TSDF Universe:	Not reported
Full Enforcement Universe:	Not reported
Significant Non-Complier Universe:	No
Unaddressed Significant Non-Complier Universe:	No
Addressed Significant Non-Complier Universe:	No
Significant Non-Complier With a Compliance Schedule Universe:	No
Financial Assurance Required:	Not reported
Handler Date of Last Change:	2015-04-14 00:00:00.0
Recognized Trader-Importer:	No
Recognized Trader-Exporter:	No
Importer of Spent Lead Acid Batteries:	No
Exporter of Spent Lead Acid Batteries:	No
Recycler Activity Without Storage:	Not reported
Manifest Broker:	Not reported
Sub-Part P Indicator:	Not reported

Historic Generators:

Receive Date:	1994-03-26 00:00:00.0
Handler Name: NEW YORK TELEPHONE	
Federal Waste Generator Description:	Not a generator, verified
State District Owner:	NY
Large Quantity Handler of Universal Waste:	No
Recognized Trader Importer:	No
Recognized Trader Exporter:	No
Spent Lead Acid Battery Importer:	No
Spent Lead Acid Battery Exporter:	No
Current Record:	No
Non Storage Recycler Activity:	Not reported
Electronic Manifest Broker:	Not reported

Receive Date:	1994-03-27 00:00:00.0
Handler Name: NEW YORK TELEPHONE	

NEW YORK TELEPHONE (Continued) **1007205088**

Federal Waste Generator Description:	Not a generator, verified
State District Owner:	NY
Large Quantity Handler of Universal Waste:	No
Recognized Trader Importer:	No
Recognized Trader Exporter:	No
Spent Lead Acid Battery Importer:	No
Spent Lead Acid Battery Exporter:	No
Current Record:	Yes
Non Storage Recycler Activity:	Not reported
Electronic Manifest Broker:	Not reported

Receive Date:	1994-03-25 00:00:00.0
Handler Name: NEW YORK TELEPHONE	
Federal Waste Generator Description:	Large Quantity Generator
State District Owner:	NY
Large Quantity Handler of Universal Waste:	No
Recognized Trader Importer:	No
Recognized Trader Exporter:	No
Spent Lead Acid Battery Importer:	No
Spent Lead Acid Battery Exporter:	No
Current Record:	No
Non Storage Recycler Activity:	Not reported
Electronic Manifest Broker:	Not reported

List of NAICS Codes and Descriptions:

NAICS Code:	5133
NAICS Description:	TELECOMMUNICATIONS
NAICS Code:	51331
NAICS Description:	WIRED TELECOMMUNICATIONS CARRIERS

Facility Has Received Notices of Violations:

Violations:	No Violations Found

Evaluation Action Summary:

Evaluations:	No Evaluations Found

O120 **NEW YORK TELEPHONE CO** **NY MANIFEST** **S126115878**
NNW **IRVING & PEARL ST** **N/A**
1/8-1/4 **NE WYORK, NY 10573**
0.149 mi.
785 ft. **Site 5 of 13 in cluster O**

Relative:
Higher

Actual:
41 ft.

NY MANIFEST:

Name:	NEW YORK TELEPHONE CO
Address:	IRVING & PEARL ST
City,State,Zip:	NE WYORK, NY 10573-0000
Country:	USA
EPA ID:	NYP000909366
Facility Status:	Not reported
Location Address 1:	MH3-IRVING & PEARL ST
Code:	BP
Location Address 2:	Not reported
Total Tanks:	Not reported
Location City:	NEW YORK

NEW YORK TELEPHONE CO (Continued) **S126115878**

Location State:	NY
Location Zip:	10573
Location Zip 4:	Not reported

NY MANIFEST:

EPAID:	NYP000909366
Mailing Name:	NEW YORK TELEPHONE CO
Mailing Contact:	RICHARD DEPASO
Mailing Address 1:	1095 AVE OF AMER
Mailing Address 2:	Not reported
Mailing City:	NEW YORK
Mailing State:	NY
Mailing Zip:	10036
Mailing Zip 4:	Not reported
Mailing Country:	USA
Mailing Phone:	2123953064

NY MANIFEST:

Document ID:	CTF0280193
Manifest Status:	C
seq:	Not reported
Year:	1993
Trans1 State ID:	ME614112
Trans2 State ID:	Not reported
Generator Ship Date:	08/11/1993
Trans1 Recv Date:	08/11/1993
Trans2 Recv Date:	/ /
TSD Site Recv Date:	08/12/1993
Part A Recv Date:	/ /
Part B Recv Date:	08/24/1993
Generator EPA ID:	NYP000909366
Trans1 EPA ID:	MAD039322250
Trans2 EPA ID:	Not reported
TSDF ID 1:	CTD000604488
TSDF ID 2:	Not reported
Manifest Tracking Number:	Not reported
Import Indicator:	Not reported
Export Indicator:	Not reported
Discr Quantity Indicator:	Not reported
Discr Type Indicator:	Not reported
Discr Residue Indicator:	Not reported
Discr Partial Reject Indicator:	Not reported
Discr Full Reject Indicator:	Not reported
Manifest Ref Number:	Not reported
Alt Facility RCRA ID:	Not reported
Alt Facility Sign Date:	Not reported
MGMT Method Type Code:	Not reported
Waste Code:	D008 - LEAD 5.0 MG/L TCLP
Waste Code:	Not reported
Waste Code:	Not reported
Waste Code:	Not reported
Waste Code:	Not reported
Waste Code:	Not reported
Quantity:	00975
Units:	G - Gallons (liquids only)* (8.3 pounds)
Number of Containers:	001
Container Type:	TT - Cargo tank, tank trucks

NEW YORK TELEPHONE CO (Continued) **S126115878**

Handling Method: T Chemical, physical, or biological treatment.
Specific Gravity: 100

P121 **PARK'S PREMIERE CLEANERS** **NY DRYCLEANERS** **S110247576**
NNW **195 WESTCHESTER AVENUE** **N/A**
1/8-1/4 **PORT CHESTER, NY 10573**
0.152 mi.
802 ft. **Site 1 of 9 in cluster P**

Relative:
Higher

Actual:
47 ft.

DRYCLEANERS:

Name:	PARK'S PREMIERE CLEANERS
Address:	195 WESTCHESTER AVENUE
City,State,Zip:	PORT CHESTER, NY 10573
Facility ID:	3-5548-00215
Phone Number:	914-939-6151
Region:	Not reported
Registration Effective Date:	5/16/2006
Inspection Date:	2001-07-14 00:00:00
Install Date:	91/06/14
Expiration Date:	Not reported
Removal Date:	Not reported
Drop Shop:	Y
Shutdown:	Not reported
Alternate Solvent:	Not reported
Current Business:	Not reported

P122 **PARK'S PREMIERE CLEANERS INC** **RCRA-SQG** **1000299570**
NNW **195 WESTCHESTER AVENUE** **US AIRS** **NYD981566243**
1/8-1/4 **PORT CHESTER, NY 10573** **FINDS**
0.152 mi. **ECHO**
802 ft. **Site 2 of 9 in cluster P** **NY MANIFEST**

Relative:
Higher

Actual:
47 ft.

RCRA-SQG:

Date Form Received by Agency:		2007-01-01 00:00:00.0
Handler Name:	PREMIER CLEANERS	
Handler Address:		195 WESTCHESTER AVE
Handler City,State,Zip:		PORT CHESTER, NY 10573
EPA ID:		NYD981566243
Contact Name:		POENTO WI
Contact Address:		WESTCHESTER AVE
Contact City,State,Zip:		PORT CHESTER, NY 10573
Contact Telephone:		914-939-6151
Contact Fax:		Not reported
Contact Email:		Not reported
Contact Title:		Not reported
EPA Region:		02
Land Type:		Not reported
Federal Waste Generator Description:		Small Quantity Generator
Non-Notifier:		Not reported
Biennial Report Cycle:		Not reported
Accessibility:		Not reported
Active Site Indicator:		Handler Activities
State District Owner:		NY
State District:		NYSDEC R3
Mailing Address:		WESTCHESTER AVE

PARK'S PREMIERE CLEANERS INC (Continued) **1000299570**

Mailing City,State,Zip:	PORT CHESTER, NY 10573
Owner Name:	POENTO WI
Owner Type:	Private
Operator Name:	POENTO WI
Operator Type:	Private
Short-Term Generator Activity:	No
Importer Activity:	No
Mixed Waste Generator:	No
Transporter Activity:	No
Transfer Facility Activity:	No
Recycler Activity with Storage:	No
Small Quantity On-Site Burner Exemption:	No
Smelting Melting and Refining Furnace Exemption:	No
Underground Injection Control:	No
Off-Site Waste Receipt:	No
Universal Waste Indicator:	No
Universal Waste Destination Facility:	No
Federal Universal Waste:	No
Active Site Fed-Reg Treatment Storage and Disposal Facility:	Not reported
Active Site Converter Treatment storage and Disposal Facility:	Not reported
Active Site State-Reg Treatment Storage and Disposal Facility:	Not reported
Active Site State-Reg Handler:	---
Federal Facility Indicator:	Not reported
Hazardous Secondary Material Indicator:	NN
Sub-Part K Indicator:	Not reported
Commercial TSD Indicator:	No
Treatment Storage and Disposal Type:	Not reported
2018 GPRA Permit Baseline:	Not on the Baseline
2018 GPRA Renewals Baseline:	Not on the Baseline
Permit Renewals Workload Universe:	Not reported
Permit Workload Universe:	Not reported
Permit Progress Universe:	Not reported
Post-Closure Workload Universe:	Not reported
Closure Workload Universe:	Not reported
202 GPRA Corrective Action Baseline:	No
Corrective Action Workload Universe:	No
Subject to Corrective Action Universe:	No
Non-TSDFs Where RCRA CA has Been Imposed Universe:	No
TSDFs Potentially Subject to CA Under 3004 (u)/(v) Universe:	No
TSDFs Only Subject to CA under Discretionary Auth Universe:	No
Corrective Action Priority Ranking:	No NCAPS ranking
Environmental Control Indicator:	No
Institutional Control Indicator:	No
Human Exposure Controls Indicator:	N/A
Groundwater Controls Indicator:	N/A
Operating TSDF Universe:	Not reported
Full Enforcement Universe:	Not reported
Significant Non-Complier Universe:	No
Unaddressed Significant Non-Complier Universe:	No
Addressed Significant Non-Complier Universe:	No
Significant Non-Complier With a Compliance Schedule Universe:	No
Financial Assurance Required:	Not reported
Handler Date of Last Change:	2015-04-14 00:00:00.0
Recognized Trader-Importer:	No
Recognized Trader-Exporter:	No
Importer of Spent Lead Acid Batteries:	No
Exporter of Spent Lead Acid Batteries:	No

PARK'S PREMIERE CLEANERS INC (Continued) **1000299570**

Recycler Activity Without Storage: Not reported
Manifest Broker: Not reported
Sub-Part P Indicator: Not reported

Hazardous Waste Summary:
Waste Code: F002
Waste Description: THE FOLLOWING SPENT HALOGENATED SOLVENTS: TETRACHLOROETHYLENE, METHYLENE CHLORIDE, TRICHLOROETHYLENE, 1,1,1-TRICHLOROETHANE, CHLOROBENZENE, 1,1,2-TRICHLORO-1,2,2-TRIFLUOROETHANE, ORTHO-DICHLOROBENZENE, TRICHLOROFLUOROMETHANE, AND 1,1,2, TRICHLOROETHANE; ALL SPENT SOLVENT MIXTURES/BLENDS CONTAINING, BEFORE USE, A TOTAL OF TEN PERCENT OR MORE (BY VOLUME) OF ONE OR MORE OF THE ABOVE HALOGENATED SOLVENTS OR THOSE SOLVENTS LISTED IN F001, F004, AND F005; AND STILL BOTTOMS FROM THE RECOVERY OF THESE SPENT SOLVENTS AND SPENT SOLVENT MIXTURES.

Handler - Owner Operator:
Owner/Operator Indicator: Operator
Owner/Operator Name: POENTO WI
Legal Status: Private
Date Became Current: Not reported
Date Ended Current: Not reported
Owner/Operator Address: 195 WESTCHESTER AVE
Owner/Operator City,State,Zip: PORT CHESTER, NY 10573
Owner/Operator Telephone: 914-939-6151
Owner/Operator Telephone Ext: Not reported
Owner/Operator Fax: Not reported
Owner/Operator Email: Not reported

Owner/Operator Indicator: Owner
Owner/Operator Name: POENTO WI
Legal Status: Private
Date Became Current: Not reported
Date Ended Current: Not reported
Owner/Operator Address: 195 WESTCHESTER AVE
Owner/Operator City,State,Zip: PORT CHESTER, NY 10573
Owner/Operator Telephone: 914-939-6151
Owner/Operator Telephone Ext: Not reported
Owner/Operator Fax: Not reported
Owner/Operator Email: Not reported

Owner/Operator Indicator: Owner
Owner/Operator Name: POENTO WI
Legal Status: Private
Date Became Current: Not reported
Date Ended Current: Not reported
Owner/Operator Address: 195 WESTCHESTER AVE
Owner/Operator City,State,Zip: PORT CHESTER, NY 10573
Owner/Operator Telephone: 914-939-6151
Owner/Operator Telephone Ext: Not reported
Owner/Operator Fax: Not reported
Owner/Operator Email: Not reported

Historic Generators:
Receive Date: 2006-01-01 00:00:00.0

PARK'S PREMIERE CLEANERS INC (Continued) **1000299570**

Handler Name: PREMIER CLEANERS
Federal Waste Generator Description: Conditionally Exempt Small Quantity Generator
State District Owner: NY
Large Quantity Handler of Universal Waste: No
Recognized Trader Importer: No
Recognized Trader Exporter: No
Spent Lead Acid Battery Importer: No
Spent Lead Acid Battery Exporter: No
Current Record: No
Non Storage Recycler Activity: Not reported
Electronic Manifest Broker: Not reported

Receive Date: 2007-01-01 00:00:00.0
Handler Name: PREMIER CLEANERS
Federal Waste Generator Description: Small Quantity Generator
State District Owner: NY
Large Quantity Handler of Universal Waste: No
Recognized Trader Importer: No
Recognized Trader Exporter: No
Spent Lead Acid Battery Importer: No
Spent Lead Acid Battery Exporter: No
Current Record: Yes
Non Storage Recycler Activity: Not reported
Electronic Manifest Broker: Not reported

Receive Date: 1991-09-09 00:00:00.0
Handler Name: PREMIER CLEANERS
Federal Waste Generator Description: Conditionally Exempt Small Quantity Generator
State District Owner: NY
Large Quantity Handler of Universal Waste: No
Recognized Trader Importer: No
Recognized Trader Exporter: No
Spent Lead Acid Battery Importer: No
Spent Lead Acid Battery Exporter: No
Current Record: No
Non Storage Recycler Activity: Not reported
Electronic Manifest Broker: Not reported

List of NAICS Codes and Descriptions:
NAICS Codes: No NAICS Codes Found

Facility Has Received Notices of Violations:
Violations: No Violations Found

Evaluation Action Summary:
Evaluations: No Evaluations Found

US AIRS MINOR:
Envid: 1000299570
Region Code: 02
Programmatic ID: AIR NY0000003554800215
Facility Registry ID: 110013743921
D and B Number: Not reported
Primary SIC Code: 7212

PARK'S PREMIERE CLEANERS INC (Continued) **1000299570**

NAICS Code: 812320
Default Air Classification Code: MIN
Facility Type of Ownership Code: POF
Air CMS Category Code: Not reported
HPV Status: Not reported

US AIRS MINOR:
Region Code: 02
Programmatic ID: AIR NY0000003554800215
Facility Registry ID: 110013743921
Air Operating Status Code: OPR
Default Air Classification Code: MIN
Air Program: State Implementation Plan for National Primary and Secondary Ambient Air Quality Standards
Activity Date: 2007-06-28 00:00:00
Activity Status Date: Not reported
Activity Group: Compliance Monitoring
Activity Type: Inspection/Evaluation
Activity Status: Not reported

FINDS:
Registry ID: 110013743921

Click Here:

Environmental Interest/Information System:
AFS (Aerometric Information Retrieval System (AIRS) Facility Subsystem) replaces the former Compliance Data System (CDS), the National Emission Data System (NEDS), and the Storage and Retrieval of Aerometric Data (SAROAD). AIRS is the national repository for information concerning airborne pollution in the United States. AFS is used to track emissions and compliance data from industrial plants. AFS data are utilized by states to prepare State Implementation Plans to comply with regulatory programs and by EPA as an input for the estimation of total national emissions. AFS is undergoing a major redesign to support facility operating permits required under Title V of the Clean Air Act.
RCRAInfo is a national information system that supports the Resource Conservation and Recovery Act (RCRA) program through the tracking of events and activities related to facilities that generate, transport, and treat, store, or dispose of hazardous waste. RCRAInfo allows RCRA program staff to track the notification, permit, compliance, and corrective action activities required under RCRA.
FIS (New York - Facility Information System) is New York's Department of Environmental Conservation (DEC) information system for tracking environmental facility information found across the State.
AIR MINOR

Click this hyperlink while viewing on your computer to access additional FINDS: detail in the EDR Site Report.

ECHO:
Envid: 1000299570
Registry ID: 110013743921
DFR URL: http://echo.epa.gov/detailed-facility-report?fid=110013743921
Name: PARK'S PREMIERE CLEANERS INC
Address: 195 WESTCHESTER AVENUE
City,State,Zip: PORT CHESTER, NY 10573

PARK'S PREMIERE CLEANERS INC (Continued) **1000299570**

NY MANIFEST:

Name:	PREMIER CLEANING
Address:	195 WESTCHESTER AVE
City,State,Zip:	PORT CHESTER, NY 10573
Country:	USA
EPA ID:	NYD981566243
Facility Status:	Not reported
Location Address 1:	195 WESTCHESTER AVENUE
Code:	BP
Location Address 2:	Not reported
Total Tanks:	Not reported
Location City:	PORT CHESTER
Location State:	NY
Location Zip:	10573
Location Zip 4:	Not reported

NY MANIFEST:

EPAID:	NYD981566243
Mailing Name:	PREMIER CLEANING
Mailing Contact:	PREMIER CLEANING
Mailing Address 1:	195 WESTCHESTER AVENUE
Mailing Address 2:	Not reported
Mailing City:	PORT CHESTER
Mailing State:	NY
Mailing Zip:	10573
Mailing Zip 4:	Not reported
Mailing Country:	USA
Mailing Phone:	9149396151

NY MANIFEST:

Document ID:	Not reported
Manifest Status:	Not reported
seq:	Not reported
Year:	Not reported
Trans1 State ID:	NJD000564906
Trans2 State ID:	Not reported
Generator Ship Date:	05/16/2006
Trans1 Recv Date:	05/16/2006
Trans2 Recv Date:	Not reported
TSD Site Recv Date:	05/19/2006
Part A Recv Date:	Not reported
Part B Recv Date:	Not reported
Generator EPA ID:	NYD981566243
Trans1 EPA ID:	Not reported
Trans2 EPA ID:	Not reported
TSDF ID 1:	NJD000564906
TSDF ID 2:	Not reported
Manifest Tracking Number:	NYG4446135
Import Indicator:	N
Export Indicator:	N
Discr Quantity Indicator:	N
Discr Type Indicator:	N
Discr Residue Indicator:	N
Discr Partial Reject Indicator:	N
Discr Full Reject Indicator:	N
Manifest Ref Number:	Not reported
Alt Facility RCRA ID:	Not reported

PARK'S PREMIERE CLEANERS INC (Continued) **1000299570**

Alt Facility Sign Date:	Not reported
MGMT Method Type Code:	Not reported
Waste Code:	Not reported
Waste Code:	Not reported
Waste Code:	Not reported
Waste Code:	Not reported
Waste Code:	Not reported
Waste Code:	Not reported
Quantity:	80
Units:	P - Pounds
Number of Containers:	1
Container Type:	DM - Metal drums, barrels
Handling Method:	T Chemical, physical, or biological treatment.
Specific Gravity:	1
Waste Code:	F002
Waste Code 1_2:	Not reported
Waste Code 1_3:	Not reported
Waste Code 1_4:	Not reported
Waste Code 1_5:	Not reported
Waste Code 1_6:	Not reported

N123 **WALGREEN 7485** **PA MANIFEST** **S118891875**
NE **107 N MAIN ST** **N/A**
1/8-1/4 **PORT CHESTER, NY 10573**
0.154 mi.
815 ft. **Site 2 of 4 in cluster N**

Relative:
Lower

Actual:
15 ft.

Manifest Details:

Year:	2015
Manifest Number:	006247315FLE
Manifest Type:	TSD Copy
Generator EPA Id:	NYR000203125
Generator Date:	04/27/2015
Mailing Address:	Not reported
Mailing City,St,Zip:	Not reported
Contact Name:	Not reported
Contact Phone:	Not reported
TSD EPA Id:	Not reported
TSD Date:	Not reported
TSD Facility Name:	Republic Environmental Systems (Pennsylvania) LLC
TSD Facility Address:	2869 Sandstone Dr
TSD Facility City:	Hatfield
TSD Facility State:	PA
Facility Telephone:	Not reported
Page Number:	1
Line Number:	2
Waste Number:	D001
Container Number:	1
Container Type:	Burlap, cloth, paper or plastic bags
Waste Quantity:	3
Unit:	Pounds
Handling Code:	Not reported
TSP EPA Id:	PAD085690592
Date TSP Sig:	Not reported
Year:	2015
Manifest Number:	006247315FLE

WALGREEN 7485 (Continued) **S118891875**

Manifest Type:	TSD Copy
Generator EPA Id:	NYR000203125
Generator Date:	04/27/2015
Mailing Address:	Not reported
Mailing City,St,Zip:	Not reported
Contact Name:	Not reported
Contact Phone:	Not reported
TSD EPA Id:	Not reported
TSD Date:	Not reported
TSD Facility Name:	Republic Environmental Systems (Pennsylvania) LLC
TSD Facility Address:	2869 Sandstone Dr
TSD Facility City:	Hatfield
TSD Facility State:	PA
Facility Telephone:	Not reported
Page Number:	1
Line Number:	3
Waste Number:	P001
Container Number:	1
Container Type:	Fiber or plastic boxes, cartons, cases
Waste Quantity:	1
Unit:	Pounds
Handling Code:	Not reported
TSP EPA Id:	PAD085690592
Date TSP Sig:	Not reported

Year:	2015
Manifest Number:	006247315FLE
Manifest Type:	TSD Copy
Generator EPA Id:	NYR000203125
Generator Date:	04/27/2015
Mailing Address:	Not reported
Mailing City,St,Zip:	Not reported
Contact Name:	Not reported
Contact Phone:	Not reported
TSD EPA Id:	Not reported
TSD Date:	Not reported
TSD Facility Name:	Republic Environmental Systems (Pennsylvania) LLC
TSD Facility Address:	2869 Sandstone Dr
TSD Facility City:	Hatfield
TSD Facility State:	PA
Facility Telephone:	Not reported
Page Number:	1
Line Number:	1
Waste Number:	D001
Container Number:	1
Container Type:	Burlap, cloth, paper or plastic bags
Waste Quantity:	10
Unit:	Pounds
Handling Code:	Not reported
TSP EPA Id:	PAD085690592
Date TSP Sig:	Not reported

Year:	2015
Manifest Number:	006247315FLE
Manifest Type:	TSD Copy
Generator EPA Id:	NYR000203125
Generator Date:	04/27/2015

WALGREEN 7485 (Continued) **S118891875**

Mailing Address:	Not reported
Mailing City,St,Zip:	Not reported
Contact Name:	Not reported
Contact Phone:	Not reported
TSD EPA Id:	Not reported
TSD Date:	Not reported
TSD Facility Name:	Republic Environmental Systems (Pennsylvania) LLC
TSD Facility Address:	2869 Sandstone Dr
TSD Facility City:	Hatfield
TSD Facility State:	PA
Facility Telephone:	Not reported
Page Number:	1
Line Number:	4
Waste Number:	D010
Container Number:	1
Container Type:	Fiber or plastic boxes, cartons, cases
Waste Quantity:	1
Unit:	Pounds
Handling Code:	Not reported
TSP EPA Id:	PAD085690592
Date TSP Sig:	Not reported

Year:	2015
Manifest Number:	006247315FLE
Manifest Type:	TSD Copy
Generator EPA Id:	NYR000203125
Generator Date:	04/27/2015
Mailing Address:	Not reported
Mailing City,St,Zip:	Not reported
Contact Name:	Not reported
Contact Phone:	Not reported
TSD EPA Id:	Not reported
TSD Date:	Not reported
TSD Facility Name:	Republic Environmental Systems (Pennsylvania) LLC
TSD Facility Address:	2869 Sandstone Dr
TSD Facility City:	Hatfield
TSD Facility State:	PA
Facility Telephone:	Not reported
Page Number:	1
Line Number:	4
Waste Number:	D007
Container Number:	1
Container Type:	Fiber or plastic boxes, cartons, cases
Waste Quantity:	1
Unit:	Pounds
Handling Code:	Not reported
TSP EPA Id:	PAD085690592
Date TSP Sig:	Not reported

N124 NE 1/8-1/4 0.154 mi. 815 ft. | **WALGREENS #7485**
107 N MAIN ST
PORT CHESTER, NY 10573
Site 3 of 4 in cluster N

RCRA-LQG
FINDS
ECHO
NY MANIFEST

1016451720
NYR000203125

Relative: Lower
Actual: 15 ft.

RCRA-LQG:

Date Form Received by Agency:		2016-03-03 00:00:00.0
Handler Name:	WALGREENS #7485	
Handler Address:		107 N MAIN ST
Handler City,State,Zip:		PORT CHESTER, NY 10573
EPA ID:		NYR000203125
Contact Name:		KARINA E ROMERO
Contact Address:		GREY HAWK CT.
Contact City,State,Zip:		CARLSBAD, CA 92010
Contact Telephone:		760-602-8887
Contact Fax:		760-918-4025
Contact Email:		KROMERO@3ECOMPANY.COM
Contact Title:		TECHNICAL PROJECT SPECIALIST
EPA Region:		02
Land Type:		Private
Federal Waste Generator Description:		Large Quantity Generator
Non-Notifier:		Not reported
Biennial Report Cycle:		2015
Accessibility:		Not reported
Active Site Indicator:		Handler Activities
State District Owner:		NY
State District:		NYSDEC R3
Mailing Address:		GREY HAWK CT.
Mailing City,State,Zip:		CARLSBAD, CA 92010
Owner Name:		G & S PORT CHESTER UNIT 2C LLC
Owner Type:		Private
Operator Name:		WALGREEN EASTERN CO.
Operator Type:		Private
Short-Term Generator Activity:		No
Importer Activity:		No
Mixed Waste Generator:		No
Transporter Activity:		No
Transfer Facility Activity:		No
Recycler Activity with Storage:		No
Small Quantity On-Site Burner Exemption:		No
Smelting Melting and Refining Furnace Exemption:		No
Underground Injection Control:		No
Off-Site Waste Receipt:		No
Universal Waste Indicator:		No
Universal Waste Destination Facility:		No
Federal Universal Waste:		No
Active Site Fed-Reg Treatment Storage and Disposal Facility:		Not reported
Active Site Converter Treatment storage and Disposal Facility:		Not reported
Active Site State-Reg Treatment Storage and Disposal Facility:		Not reported
Active Site State-Reg Handler:		---
Federal Facility Indicator:		Not reported
Hazardous Secondary Material Indicator:		NN
Sub-Part K Indicator:		Not reported
Commercial TSD Indicator:		No
Treatment Storage and Disposal Type:		Not reported
2018 GPRA Permit Baseline:		Not on the Baseline
2018 GPRA Renewals Baseline:		Not on the Baseline
Permit Renewals Workload Universe:		Not reported

WALGREENS #7485 (Continued) **1016451720**

Permit Workload Universe:	Not reported
Permit Progress Universe:	Not reported
Post-Closure Workload Universe:	Not reported
Closure Workload Universe:	Not reported
202 GPRA Corrective Action Baseline:	No
Corrective Action Workload Universe:	No
Subject to Corrective Action Universe:	No
Non-TSDFs Where RCRA CA has Been Imposed Universe:	No
TSDFs Potentially Subject to CA Under 3004 (u)/(v) Universe:	No
TSDFs Only Subject to CA under Discretionary Auth Universe:	No
Corrective Action Priority Ranking:	No NCAPS ranking
Environmental Control Indicator:	No
Institutional Control Indicator:	No
Human Exposure Controls Indicator:	N/A
Groundwater Controls Indicator:	N/A
Operating TSDF Universe:	Not reported
Full Enforcement Universe:	Not reported
Significant Non-Complier Universe:	No
Unaddressed Significant Non-Complier Universe:	No
Addressed Significant Non-Complier Universe:	No
Significant Non-Complier With a Compliance Schedule Universe:	No
Financial Assurance Required:	Not reported
Handler Date of Last Change:	2016-11-07 13:10:02.0
Recognized Trader-Importer:	No
Recognized Trader-Exporter:	No
Importer of Spent Lead Acid Batteries:	No
Exporter of Spent Lead Acid Batteries:	No
Recycler Activity Without Storage:	Not reported
Manifest Broker:	Not reported
Sub-Part P Indicator:	Not reported

Biennial: List of Years
Year: 2015

Click Here for Biennial Reporting System Data:
Year: 2013

Click Here for Biennial Reporting System Data:

Hazardous Waste Summary:
Waste Code: D001
Waste Description: IGNITABLE WASTE

Waste Code: D002
Waste Description: CORROSIVE WASTE

Waste Code: D003
Waste Description: REACTIVE WASTE

Waste Code: D007
Waste Description: CHROMIUM

Waste Code: D009
Waste Description: MERCURY

Waste Code: D010

WALGREENS #7485 (Continued) **1016451720**

Waste Description: SELENIUM

Waste Code: D024
Waste Description: M-CRESOL

Waste Code: D026
Waste Description: CRESOL

Waste Code: P001
Waste Description: 2H-1-BENZOPYRAN-2-ONE, 4-HYDROXY-3-(3-OXO-1-PHENYLBUTYL)-, & SALTS, WHEN PRESENT AT CONCENTRATIONS GREATER THAN 0.3% (OR) WARFARIN, & SALTS, WHEN PRESENT AT CONCENTRATIONS GREATER THAN 0.3%

Waste Code: P075
Waste Description: NICOTINE, & SALTS (OR) PYRIDINE, 3-(1-METHYL-2-PYRROLIDINYL)-,(S)-, & SALTS

Waste Code: P105
Waste Description: SODIUM AZIDE

Waste Code: U034
Waste Description: ACETALDEHYDE, TRICHLORO- (OR) CHLORAL

Waste Code: U044
Waste Description: CHLOROFORM (OR) METHANE, TRICHLORO-

Waste Code: U122
Waste Description: FORMALDEHYDE

Waste Code: U165
Waste Description: NAPHTHALENE

Waste Code: U188
Waste Description: PHENOL

Waste Code: U201
Waste Description: 1,3-BENZENEDIOL (OR) RESORCINOL

Handler - Owner Operator:

Owner/Operator Indicator:	Owner
Owner/Operator Name:	G & S PORT CHESTER UNIT 2C LLC
Legal Status:	Private
Date Became Current:	2007-11-29 00:00:00.
Date Ended Current:	Not reported
Owner/Operator Address:	211 E. 43RD ST.
Owner/Operator City,State,Zip:	NEW YORK, NY 10017
Owner/Operator Telephone:	212-286-3300
Owner/Operator Telephone Ext:	Not reported
Owner/Operator Fax:	Not reported
Owner/Operator Email:	Not reported

Owner/Operator Indicator:	Owner
Owner/Operator Name:	WALTRUST PROP
Legal Status:	Private
Date Became Current:	2002-11-09 00:00:00.
Date Ended Current:	Not reported
Owner/Operator Address:	104 WILMOT RD MS 3301

WALGREENS #7485 (Continued) **1016451720**

Owner/Operator City,State,Zip:	DEERFIELD, IL 60015
Owner/Operator Telephone:	847-964-4363
Owner/Operator Telephone Ext:	Not reported
Owner/Operator Fax:	Not reported
Owner/Operator Email:	Not reported

Owner/Operator Indicator:	Owner
Owner/Operator Name:	WALTRUST PROP
Legal Status:	Private
Date Became Current:	2002-11-09 00:00:00.
Date Ended Current:	Not reported
Owner/Operator Address:	104 WILMOT RD MS 3301
Owner/Operator City,State,Zip:	DEERFIELD, IL 60015
Owner/Operator Telephone:	847-964-4363
Owner/Operator Telephone Ext:	Not reported
Owner/Operator Fax:	Not reported
Owner/Operator Email:	Not reported

Owner/Operator Indicator:	Owner
Owner/Operator Name:	G & S PORT CHESTER UNIT 2C LLC
Legal Status:	Private
Date Became Current:	2007-11-29 00:00:00.
Date Ended Current:	Not reported
Owner/Operator Address:	211 E 43RD ST
Owner/Operator City,State,Zip:	NEW YORK, NY 10017
Owner/Operator Telephone:	212-286-3300
Owner/Operator Telephone Ext:	Not reported
Owner/Operator Fax:	Not reported
Owner/Operator Email:	Not reported

Owner/Operator Indicator:	Operator
Owner/Operator Name:	WALGREEN CO
Legal Status:	Private
Date Became Current:	2007-11-09 00:00:00.
Date Ended Current:	Not reported
Owner/Operator Address:	Not reported
Owner/Operator City,State,Zip:	Not reported
Owner/Operator Telephone:	Not reported
Owner/Operator Telephone Ext:	Not reported
Owner/Operator Fax:	Not reported
Owner/Operator Email:	Not reported

Owner/Operator Indicator:	Operator
Owner/Operator Name:	WALGREENS EASTERN CO
Legal Status:	Private
Date Became Current:	2007-11-29 00:00:00.
Date Ended Current:	Not reported
Owner/Operator Address:	211 E 43RD ST
Owner/Operator City,State,Zip:	NEW YORK, NY 10017
Owner/Operator Telephone:	Not reported
Owner/Operator Telephone Ext:	Not reported
Owner/Operator Fax:	Not reported
Owner/Operator Email:	Not reported

Owner/Operator Indicator:	Operator
Owner/Operator Name:	WALGREEN EASTERN CO.
Legal Status:	Private

WALGREENS #7485 (Continued) **1016451720**

Date Became Current:	2007-11-29 00:00:00.
Date Ended Current:	Not reported
Owner/Operator Address:	211 E. 43RD ST
Owner/Operator City,State,Zip:	NEW YORK, NY 10017
Owner/Operator Telephone:	Not reported
Owner/Operator Telephone Ext:	Not reported
Owner/Operator Fax:	Not reported
Owner/Operator Email:	Not reported
Owner/Operator Indicator:	Operator
Owner/Operator Name:	WALGREEN CO
Legal Status:	Private
Date Became Current:	2007-11-09 00:00:00.
Date Ended Current:	Not reported
Owner/Operator Address:	Not reported
Owner/Operator City,State,Zip:	Not reported
Owner/Operator Telephone:	Not reported
Owner/Operator Telephone Ext:	Not reported
Owner/Operator Fax:	Not reported
Owner/Operator Email:	Not reported

Historic Generators:

Receive Date:	2014-05-28 00:00:00.0
Handler Name: WALGREENS #7485	
Federal Waste Generator Description:	Large Quantity Generator
State District Owner:	NY
Large Quantity Handler of Universal Waste:	No
Recognized Trader Importer:	No
Recognized Trader Exporter:	No
Spent Lead Acid Battery Importer:	No
Spent Lead Acid Battery Exporter:	No
Current Record:	No
Non Storage Recycler Activity:	Not reported
Electronic Manifest Broker:	Not reported
Receive Date:	2016-03-03 00:00:00.0
Handler Name: WALGREENS #7485	
Federal Waste Generator Description:	Large Quantity Generator
State District Owner:	NY
Large Quantity Handler of Universal Waste:	No
Recognized Trader Importer:	No
Recognized Trader Exporter:	No
Spent Lead Acid Battery Importer:	No
Spent Lead Acid Battery Exporter:	No
Current Record:	Yes
Non Storage Recycler Activity:	Not reported
Electronic Manifest Broker:	Not reported
Receive Date:	2013-09-24 00:00:00.0
Handler Name: WALGREEN CO #7485	
Federal Waste Generator Description:	Large Quantity Generator
State District Owner:	Not reported
Large Quantity Handler of Universal Waste:	No
Recognized Trader Importer:	No
Recognized Trader Exporter:	No
Spent Lead Acid Battery Importer:	No
Spent Lead Acid Battery Exporter:	No

WALGREENS #7485 (Continued) **1016451720**

Current Record: No
Non Storage Recycler Activity: Not reported
Electronic Manifest Broker: Not reported

Receive Date: 2014-03-13 00:00:00.0
Handler Name: WALGREEN CO #7485
Federal Waste Generator Description: Conditionally Exempt Small Quantity Generator
State District Owner: Not reported
Large Quantity Handler of Universal Waste: No
Recognized Trader Importer: No
Recognized Trader Exporter: No
Spent Lead Acid Battery Importer: No
Spent Lead Acid Battery Exporter: No
Current Record: No
Non Storage Recycler Activity: Not reported
Electronic Manifest Broker: Not reported

List of NAICS Codes and Descriptions:
NAICS Code: 42421
NAICS Description: DRUGS AND DRUGGISTS' SUNDRIES MERCHANT WHOLESALERS

NAICS Code: 424210
NAICS Description: DRUGS AND DRUGGISTS' SUNDRIES MERCHANT WHOLESALERS

NAICS Code: 44611
NAICS Description: PHARMACIES AND DRUG STORES

Facility Has Received Notices of Violations:
Violations: No Violations Found

Evaluation Action Summary:
Evaluations: No Evaluations Found

FINDS:
Registry ID: 110056330741

Click Here:

Environmental Interest/Information System:
RCRAInfo is a national information system that supports the Resource Conservation and Recovery Act (RCRA) program through the tracking of events and activities related to facilities that generate, transport, and treat, store, or dispose of hazardous waste. RCRAInfo allows RCRA program staff to track the notification, permit, compliance, and corrective action activities required under RCRA.
HAZARDOUS WASTE BIENNIAL REPORTER

Click this hyperlink while viewing on your computer to access additional FINDS: detail in the EDR Site Report.

ECHO:
Envid: 1016451720
Registry ID: 110056330741
DFR URL: http://echo.epa.gov/detailed-facility-report?fid=110056330741
Name: WALGREENS #7485

WALGREENS #7485 (Continued) **1016451720**

Address:	107 N MAIN ST
City,State,Zip:	PORT CHESTER, NY 10573

NY MANIFEST:

Name:	WALGREEN CO #7485
Address:	107 N MAIN ST
City,State,Zip:	PORT CHESTER, NY 10573
Country:	USA
EPA ID:	NYR000203125
Facility Status:	Not reported
Location Address 1:	107 N MAIN ST
Code:	BP
Location Address 2:	Not reported
Total Tanks:	Not reported
Location City:	PORT CHESTER
Location State:	NY
Location Zip:	10573
Location Zip 4:	Not reported

NY MANIFEST:

EPAID:	NYR000203125
Mailing Name:	WALGREEN CO #7485
Mailing Contact:	WALGREEN #27485
Mailing Address 1:	107 N MAIN ST
Mailing Address 2:	Not reported
Mailing City:	PORT CHESTER
Mailing State:	NY
Mailing Zip:	10573
Mailing Zip 4:	Not reported
Mailing Country:	USA
Mailing Phone:	8009246804

NY MANIFEST:

Document ID:	Not reported
Manifest Status:	Not reported
seq:	Not reported
Year:	Not reported
Trans1 State ID:	PAD982661381
Trans2 State ID:	NJD071629976
Generator Ship Date:	12/19/2017
Trans1 Recv Date:	12/19/2017
Trans2 Recv Date:	12/26/2017
TSD Site Recv Date:	12/26/2017
Part A Recv Date:	Not reported
Part B Recv Date:	Not reported
Generator EPA ID:	NYR000203125
Trans1 EPA ID:	Not reported
Trans2 EPA ID:	Not reported
TSDF ID 1:	RID040098352
TSDF ID 2:	Not reported
Manifest Tracking Number:	010719671FLE
Import Indicator:	N
Export Indicator:	N
Discr Quantity Indicator:	N
Discr Type Indicator:	N
Discr Residue Indicator:	N
Discr Partial Reject Indicator:	N

WALGREENS #7485 (Continued) **1016451720**

Discr Full Reject Indicator:	N
Manifest Ref Number:	Not reported
Alt Facility RCRA ID:	Not reported
Alt Facility Sign Date:	Not reported
MGMT Method Type Code:	H141
Waste Code:	Not reported
Waste Code:	Not reported
Waste Code:	Not reported
Waste Code:	Not reported
Waste Code:	Not reported
Waste Code:	Not reported
Quantity:	2
Units:	P - Pounds
Number of Containers:	1
Container Type:	CF - Fiber or plastic boxes, cartons
Handling Method:	B Incineration, heat recovery, burning.
Specific Gravity:	1
Waste Code:	Not reported
Waste Code 1_2:	D007
Waste Code 1_3:	D010
Waste Code 1_4:	Not reported
Waste Code 1_5:	Not reported
Waste Code 1_6:	Not reported

K125 **OPEN DOOR FAMILY MEDICAL CENTER** **NY UST** **U004177075**
South **5 GRACE CHURCH STREET** **N/A**
1/8-1/4 **PORT CHESTER, NY 10573**
0.154 mi.
815 ft. **Site 4 of 5 in cluster K**

Relative:
Lower

Actual:
12 ft.

WESTCHESTER CO. UST:

Name:	OPEN DOOR FAMILY MEDICAL CENTER
Address:	5 GRACE CHURCH STREET
City,State,Zip:	PORT CHESTER, NY 10573
Id/Status:	3-801282 / Unregulated: <1101 gal. PBS
Operator Name:	Not reported
Owner Name:	Open Door Family Medical Center
Owner Street:	165 Main Street
Owner Address2:	Not reported
Owner City:	Ossining
Owner State:	NY
Owner Zipcode:	10562
GDS Number:	Not reported
Tank Number:	01
Status:	4. Closed - in place
Capacity:	1500
Product Stored:	Not reported
Product Stored Percent:	Not reported
Tank Leak Detection:	0. None
Date Installation:	Not reported
Date Perm Closure:	07/19/2005
Tank Location:	5. Underground including vaulted with no access for inspection
Tank Type:	1. Steel/Carbon steel/Iron
Tank Internal Protection:	0. None
Tank External Protection:	0. None
Tank Secondary Containment:	0. None

OPEN DOOR FAMILY MEDICAL CENTER (Continued) **U004177075**

Piping Location:	0. No Pipiing
Piping Type:	0. No Pippping
Piping External Protection:	0. None
Overfill Prevention:	0. None
Piping Secondary Containment:	Not reported
Spill Prevention:	0. None
Dispenser:	0. None

K126 **CON EDISON** **RCRA-VSQG** **1026059524**
SSW **120 BOSTON POST RD** **NYP005244967**
1/8-1/4 **PORT CHESTER, NY 10573**
0.155 mi.
820 ft. **Site 5 of 5 in cluster K**

Relative: RCRA-VSQG:
Lower
Actual:
17 ft.

Date Form Received by Agency:		2019-12-30 00:00:00.0
Handler Name:	CON EDISON	
Handler Address:		120 BOSTON POST RD
Handler City,State,Zip:		PORT CHESTER, NY 10573
EPA ID:		NYP005244967
Contact Name:		THOMAS TEELING
Contact Address:		IRVING PL, 15TH FL NE
Contact City,State,Zip:		NEW YORK, NY 10003
Contact Telephone:		212-460-3770
Contact Fax:		Not reported
Contact Email:		Not reported
Contact Title:		SENIOR SCIENTIST
EPA Region:		02
Land Type:		Not reported
Federal Waste Generator Description:		Conditionally Exempt Small Quantity Generator
Non-Notifier:		Not reported
Biennial Report Cycle:		Not reported
Accessibility:		Not reported
Active Site Indicator:		Handler Activities
State District Owner:		NY
State District:		NYSDEC R3
Mailing Address:		IRVING PL, 15TH FL NE
Mailing City,State,Zip:		NEW YORK, NY 10003
Owner Name:		Not reported
Owner Type:		Not reported
Operator Name:		Not reported
Operator Type:		Not reported
Short-Term Generator Activity:		Yes
Importer Activity:		No
Mixed Waste Generator:		No
Transporter Activity:		No
Transfer Facility Activity:		No
Recycler Activity with Storage:		No
Small Quantity On-Site Burner Exemption:		No
Smelting Melting and Refining Furnace Exemption:		No
Underground Injection Control:		No
Off-Site Waste Receipt:		No
Universal Waste Indicator:		No
Universal Waste Destination Facility:		No
Federal Universal Waste:		No
Active Site Fed-Reg Treatment Storage and Disposal Facility:		Not reported
Active Site Converter Treatment storage and Disposal Facility:		Not reported
Active Site State-Reg Treatment Storage and Disposal Facility:		Not reported

CON EDISON (Continued) **1026059524**

Active Site State-Reg Handler:	---
Federal Facility Indicator:	Not reported
Hazardous Secondary Material Indicator:	N
Sub-Part K Indicator:	Not reported
Commercial TSD Indicator:	No
Treatment Storage and Disposal Type:	Not reported
2018 GPRA Permit Baseline:	Not on the Baseline
2018 GPRA Renewals Baseline:	Not on the Baseline
Permit Renewals Workload Universe:	Not reported
Permit Workload Universe:	Not reported
Permit Progress Universe:	Not reported
Post-Closure Workload Universe:	Not reported
Closure Workload Universe:	Not reported
202 GPRA Corrective Action Baseline:	No
Corrective Action Workload Universe:	No
Subject to Corrective Action Universe:	No
Non-TSDFs Where RCRA CA has Been Imposed Universe:	No
TSDFs Potentially Subject to CA Under 3004 (u)/(v) Universe:	No
TSDFs Only Subject to CA under Discretionary Auth Universe:	No
Corrective Action Priority Ranking:	No NCAPS ranking
Environmental Control Indicator:	No
Institutional Control Indicator:	No
Human Exposure Controls Indicator:	N/A
Groundwater Controls Indicator:	N/A
Operating TSDF Universe:	Not reported
Full Enforcement Universe:	Not reported
Significant Non-Complier Universe:	No
Unaddressed Significant Non-Complier Universe:	No
Addressed Significant Non-Complier Universe:	No
Significant Non-Complier With a Compliance Schedule Universe:	No
Financial Assurance Required:	Not reported
Handler Date of Last Change:	2020-01-22 14:18:47.0
Recognized Trader-Importer:	No
Recognized Trader-Exporter:	No
Importer of Spent Lead Acid Batteries:	No
Exporter of Spent Lead Acid Batteries:	No
Recycler Activity Without Storage:	No
Manifest Broker:	No
Sub-Part P Indicator:	No

Historic Generators:

Receive Date:	2019-12-30 00:00:00.0
Handler Name: CON EDISON	
Federal Waste Generator Description:	Conditionally Exempt Small Quantity Generator
State District Owner:	NY
Large Quantity Handler of Universal Waste:	No
Recognized Trader Importer:	No
Recognized Trader Exporter:	No
Spent Lead Acid Battery Importer:	No
Spent Lead Acid Battery Exporter:	No
Current Record:	Yes
Non Storage Recycler Activity:	No
Electronic Manifest Broker:	No

List of NAICS Codes and Descriptions:

CON EDISON (Continued) **1026059524**

NAICS Codes: No NAICS Codes Found

Facility Has Received Notices of Violations:
Violations: No Violations Found

Evaluation Action Summary:
Evaluations: No Evaluations Found

Q127 **+** **NY LTANKS** **S107521536**
NE **112 NORTH MAIN ST** **NY Spills** **N/A**
1/8-1/4 **PORT CHESTER, NY**
0.155 mi.
821 ft. **Site 1 of 4 in cluster Q**

Relative:
Lower

Actual:
17 ft.

LTANKS:

Name:	+
Address:	112 NORTH MAIN ST
City,State,Zip:	PORT CHESTER, NY
Spill Number/Closed Date:	9507793 / 2005-04-23
Facility ID:	9507793
Site ID:	250994
Spill Date:	1995-09-26
Spill Cause:	Tank Failure
Spill Source:	Private Dwelling
Spill Class:	C4
Cleanup Ceased:	Not reported
SWIS:	6000
Investigator:	JBODee
Referred To:	Not reported
Reported to Dept:	1995-09-26
CID:	211
Water Affected:	Not reported
Spill Notifier:	Other
Last Inspection:	Not reported
Recommended Penalty:	False
Meets Standard:	False
UST Involvement:	False
Remediation Phase:	0
Date Entered In Computer:	1995-09-26
Spill Record Last Update:	2005-04-23
Spiller Name:	Not reported
Spiller Company:	Not reported
Spiller Address:	Not reported
Spiller County:	001
Spiller Contact:	Not reported
Spiller Phone:	Not reported
Spiller Extention:	Not reported
DEC Region:	3
DER Facility ID:	205721
DEC Memo:	"Prior to Sept, 2004 data translation this spill Lead_DEC Field was 04/23/05 ADMINISTRATIVELY CLOSED. jod"
Remarks:	"NOTIFIER WAS REMOVING TANK WHICH HAD HOLE IN IT AND LEAKED ON BASEMENT FLOOR - SERVICE PERSONNEL ON SCENE BEGINNING CLEAN UP"

All Materials:
Site ID: 250994

+ (Continued) **S107521536**

Operable Unit ID:	1022418
Operable Unit:	01
Material ID:	362236
Material Code:	0001A
Material Name:	#2 fuel oil
Case No.:	Not reported
Material FA:	Petroleum
Quantity:	30.00
Units:	G
Recovered:	.00
Oxygenate:	Not reported

SPILLS:

Name:	AUTHENTIC BARBACUE REST
Address:	112 NORTH MAIN ST
City,State,Zip:	PORT CHESTER, NY
Spill Number/Closed Date:	0511222 / 2008-12-18
Facility ID:	0511222
Facility Type:	ER
DER Facility ID:	307358
Site ID:	357330
DEC Region:	3
Spill Cause:	Other
Spill Class:	C3
SWIS:	6048
Spill Date:	2005-12-27
Investigator:	jbodee
Referred To:	WCDOH
Reported to Dept:	2005-12-27
CID:	409
Water Affected:	Not reported
Spill Source:	Commercial/Industrial
Spill Notifier:	Health Department
Cleanup Ceased:	Not reported
Cleanup Meets Std:	False
Last Inspection:	2005-12-27
Recommended Penalty:	False
UST Trust:	False
Remediation Phase:	0
Date Entered In Computer:	2005-12-27
Spill Record Last Update:	2008-12-18
Spiller Name:	CINDY BADOLATO
Spiller Company:	AUTHENTIC BARBACUE REST
Spiller Address:	112 N ORTH MAIN ST
Spiller Company:	001
Contact Name:	CINDY BADOLATO
DEC Memo:	""
Remarks:	"DUMPSTER WAS ILTED CAUSING GREASE TO LEAK. CLEAN UP BEGAN WAITING ON VAC TRUCK,"

All Materials:

Site ID:	357330
Operable Unit ID:	1114605
Operable Unit:	01
Material ID:	2104673
Material Code:	0046A

+ (Continued) **S107521536**

Material Name:	cooking grease
Case No.:	Not reported
Material FA:	Other
Quantity:	40.00
Units:	G
Recovered:	.00
Oxygenate:	Not reported

N128
NE
1/8-1/4
0.156 mi.
822 ft.

G&S PORT CHESTER LLC
109 NORTH MAIN STREET
PORT CHESTER, NY 10573

NY UST **U004176483**
N/A

Site 4 of 4 in cluster N

Relative:
Lower

Actual:
15 ft.

WESTCHESTER CO. UST:

Name:	G&S PORT CHESTER LLC
Address:	109 NORTH MAIN STREET
City,State,Zip:	PORT CHESTER, NY 10573
Id/Status:	3-801334 / Unregulated: <1101 gal. PBS
Operator Name:	G&S Port Chester LLC
Owner Name:	G&S Port Chester LLC
Owner Street:	15 North Main Street
Owner Address2:	Not reported
Owner City:	Port Chester
Owner State:	NY
Owner Zipcode:	10573
GDS Number:	Not reported
Tank Number:	001
Status:	3. Closed - Removed
Capacity:	2000
Product Stored:	Not reported
Product Stored Percent:	Not reported
Tank Leak Detection:	0. None
Date Installation:	Not reported
Date Perm Closure:	02/08/2006
Tank Location:	5. Underground including vaulted with no access for inspection
Tank Type:	1. Steel/Carbon steel/Iron
Tank Internal Protection:	0. None
Tank External Protection:	0. None
Tank Secondary Containment:	0. None
Piping Location:	1. Aboveground
Piping Type:	1. Steel/Carbon/ steel/iron
Piping External Protection:	0. None
Overfill Prevention:	0. None
Piping Secondary Containment:	Not reported
Spill Prevention:	0. None
Dispenser:	2. Suction

R129 WNW 1/8-1/4 0.156 mi. 822 ft. | **SPILL NUMBER 0003759**
36 SMITH ST
PORT CHESTER, NY

Site 1 of 3 in cluster R

NY LTANKS | **S104621180**
N/A

Relative: Higher

Actual: 58 ft.

LTANKS:

Name:	SPILL NUMBER 0003759
Address:	36 SMITH ST
City,State,Zip:	PORT CHESTER, NY
Spill Number/Closed Date:	0003759 / 2003-05-05
Facility ID:	0003759
Site ID:	63437
Spill Date:	2000-06-27
Spill Cause:	Tank Overfill
Spill Source:	Private Dwelling
Spill Class:	C3
Cleanup Ceased:	Not reported
SWIS:	6000
Investigator:	WCHD
Referred To:	Westchester Cnty Health Dept
Reported to Dept:	2000-06-27
CID:	382
Water Affected:	Not reported
Spill Notifier:	Other
Last Inspection:	Not reported
Recommended Penalty:	False
Meets Standard:	True
UST Involvement:	False
Remediation Phase:	0
Date Entered In Computer:	2000-06-27
Spill Record Last Update:	2003-06-25
Spiller Name:	MR GIOFRFREZ
Spiller Company:	6RM GROUP
Spiller Address:	36 SMITH ST
Spiller County:	001
Spiller Contact:	MR GIOFFREZ-MANAGER
Spiller Phone:	(914) 251-0840
Spiller Extention:	Not reported
DEC Region:	3
DER Facility ID:	61279
DEC Memo:	""
Remarks:	"WATER DISPLACEMENT IN TANK CAUSED SPILL. HEALTH DEPT WILL HANDLE CASE"

All Materials:

Site ID:	63437
Operable Unit ID:	825064
Operable Unit:	01
Material ID:	548508
Material Code:	0001A
Material Name:	#2 fuel oil
Case No.:	Not reported
Material FA:	Petroleum
Quantity:	5.00
Units:	G
Recovered:	.00
Oxygenate:	Not reported

M130 ESE 1/8-1/4 0.157 mi. 830 ft. | **BYRAM CONCRETE**
21 TOWNSEND ST
PORT CHESTER, NY

Site 3 of 5 in cluster M

NY LTANKS | **S102107975**
NY Spills | **N/A**

Relative: Higher

Actual: 41 ft.

LTANKS:

Name:	BYRAM CONCRETE
Address:	21 TOWNSEND ST
City,State,Zip:	PORT CHESTER, NY
Spill Number/Closed Date:	9509833 / 1996-02-27
Facility ID:	9509833
Site ID:	327076
Spill Date:	1995-11-06
Spill Cause:	Tank Failure
Spill Source:	Commercial/Industrial
Spill Class:	C4
Cleanup Ceased:	Not reported
SWIS:	6000
Investigator:	tdghiosa
Referred To:	Not reported
Reported to Dept:	1995-11-08
CID:	211
Water Affected:	Not reported
Spill Notifier:	Responsible Party
Last Inspection:	Not reported
Recommended Penalty:	False
Meets Standard:	True
UST Involvement:	False
Remediation Phase:	0
Date Entered In Computer:	1995-11-08
Spill Record Last Update:	1996-03-13
Spiller Name:	Not reported
Spiller Company:	BYRAM CONCRETE
Spiller Address:	145 VIRGINIA RD
Spiller County:	001
Spiller Contact:	Not reported
Spiller Phone:	Not reported
Spiller Extention:	Not reported
DEC Region:	3
DER Facility ID:	263313
DEC Memo:	"Prior to Sept, 2004 data translation this spill Lead_DEC Field was GHIOSAY "
Remarks:	"caller had tank removed and found hole in it along with soil contamination"

All Materials:

Site ID:	327076
Operable Unit ID:	1024151
Operable Unit:	01
Material ID:	360765
Material Code:	0001A
Material Name:	#2 fuel oil
Case No.:	Not reported
Material FA:	Petroleum
Quantity:	.00
Units:	G
Recovered:	.00
Oxygenate:	Not reported

BYRAM CONCRETE (Continued) **S102107975**

SPILLS:

Name:	21 TOWNSEND PLACE
Address:	21 TOWNSEND PLACE
City,State,Zip:	PORT CHESTER, NY
Spill Number/Closed Date:	9005561 / 1990-09-27
Facility ID:	9005561
Facility Type:	ER
DER Facility ID:	192887
Site ID:	234146
DEC Region:	3
Spill Cause:	Unknown
Spill Class:	C4
SWIS:	6000
Spill Date:	1990-08-20
Investigator:	tdghiosa
Referred To:	Not reported
Reported to Dept:	1990-08-20
CID:	Not reported
Water Affected:	BYRON RIVER
Spill Source:	Unknown
Spill Notifier:	Responsible Party
Cleanup Ceased:	1990-08-21
Cleanup Meets Std:	True
Last Inspection:	1990-08-21
Recommended Penalty:	False
UST Trust:	False
Remediation Phase:	0
Date Entered In Computer:	1990-08-22
Spill Record Last Update:	2001-01-22
Spiller Name:	Not reported
Spiller Company:	ORIG.CONSUMERS OIL
Spiller Address:	1267 RANDELL AVE.
Spiller Company:	001
Contact Name:	Not reported
DEC Memo:	"Prior to Sept, 2004 data translation this spill Lead_DEC Field was GHIOSAY 09/27/90: 5-10 GAL. DIESEL WAS SPILLED. BYROM HANDLED THE CLEAN UP. "
Remarks:	"BOATER NOTICED SPILL AND NOTIFIED USCG EES WILL CLEAN UP CALLED ORIG. CONS.OIL (WALTER O'CONNER) FRIDAY DELIVERY (1608 GALS.) DRIVER DID NOTREPORT SPILL SPOKE WITH RALPH (EES) THEY ARE RESPONDING"

All Materials:

Site ID:	234146
Operable Unit ID:	943111
Operable Unit:	01
Material ID:	433057
Material Code:	0008
Material Name:	diesel
Case No.:	Not reported
Material FA:	Petroleum
Quantity:	.00
Units:	L
Recovered:	.00
Oxygenate:	Not reported

M131 ESE 1/8-1/4 0.157 mi. 830 ft. | **EBB TIDE BOAT RENTALS**
21 TOWNSEND ST.
PORT CHESTER, NY 10573

Site 4 of 5 in cluster M

NY UST | **U003949477**
N/A

Relative: Higher

Actual: 41 ft.

WESTCHESTER CO. UST:

Name:	EBB TIDE BOAT RENTALS
Address:	21 TOWNSEND ST.
City,State,Zip:	PORT CHESTER, NY 10573
Id/Status:	3-412813 / Unregulated: <1101 gal. PBS
Operator Name:	Tav Passarelli
Owner Name:	Soundview Developers
Owner Street:	55 Soundview Street
Owner Address2:	Not reported
Owner City:	Portchester
Owner State:	NY
Owner Zipcode:	10573
GDS Number:	Not reported
Tank Number:	1
Status:	3. Closed - Removed
Capacity:	2000
Product Stored:	0009. Gasoline
Product Stored Percent:	Not reported
Tank Leak Detection:	0. None
Date Installation:	09/01/1984
Date Perm Closure:	08/28/2002
Tank Location:	Not reported
Tank Type:	1. Steel/Carbon steel/Iron
Tank Internal Protection:	0. None
Tank External Protection:	1. Painted/Asphalt Coating
Tank Secondary Containment:	10. Impervious Underlayment (AST Only)
Piping Location:	1. Aboveground
Piping Type:	1. Steel/Carbon/ steel/iron
Piping External Protection:	0. None
Overfill Prevention:	5. Vent Whistle
Piping Secondary Containment:	Not reported
Spill Prevention:	Not reported
Dispenser:	2. Suction
Tank Number:	2
Status:	3. Closed - Removed
Capacity:	1000
Product Stored:	Not reported
Product Stored Percent:	Not reported
Tank Leak Detection:	0. None
Date Installation:	07/01/1985
Date Perm Closure:	11/01/1995
Tank Location:	5. Underground including vaulted with no access for inspection
Tank Type:	1. Steel/Carbon steel/Iron
Tank Internal Protection:	0. None
Tank External Protection:	0. None
Tank Secondary Containment:	0. None
Piping Location:	2. Underground/on ground
Piping Type:	1. Steel/Carbon/ steel/iron
Piping External Protection:	1. Painted/Asphalt Coating
Overfill Prevention:	5. Vent Whistle

EBB TIDE BOAT RENTALS (Continued) **U003949477**

Piping Secondary Containment:	Not reported
Spill Prevention:	Not reported
Dispenser:	2. Suction

Tank Number:	3
Status:	3. Closed - Removed
Capacity:	275
Product Stored:	Not reported
Product Stored Percent:	Not reported
Tank Leak Detection:	0. None
Date Installation:	09/01/1984
Date Perm Closure:	08/28/2002
Tank Location:	Not reported
Tank Type:	1. Steel/Carbon steel/Iron
Tank Internal Protection:	0. None
Tank External Protection:	1. Painted/Asphalt Coating
Tank Secondary Containment:	10. Impervious Underlayment (AST Only)
Piping Location:	1. Aboveground
Piping Type:	10. Copper
Piping External Protection:	0. None
Overfill Prevention:	5. Vent Whistle
Piping Secondary Containment:	Not reported
Spill Prevention:	Not reported
Dispenser:	3. Gravity

M132 **MAXS AUTO BODY SHOP** **RCRA NonGen / NLR** **1004760569**
ESE **23 TOWNSEND ST** **FINDS** **NYR000049759**
1/8-1/4 **PORT CHESTER, NY 10573** **ECHO**
0.161 mi. **NY MANIFEST**
852 ft. **Site 5 of 5 in cluster M**

Relative:
Higher

Actual:
40 ft.

RCRA NonGen / NLR:

Date Form Received by Agency:		2007-01-01 00:00:00.0
Handler Name:	MAXS AUTO BODY	
Handler Address:		23 TOWNSEND ST
Handler City,State,Zip:		PORT CHESTER, NY 10573
EPA ID:		NYR000049759
Contact Name:		MAX MARTINEZ
Contact Address:		TOWNSEND ST
Contact City,State,Zip:		PORT CHESTER, NY 10573
Contact Telephone:		914-939-1577
Contact Fax:		Not reported
Contact Email:		Not reported
Contact Title:		Not reported
EPA Region:		02
Land Type:		Private
Federal Waste Generator Description:		Not a generator, verified
Non-Notifier:		Not reported
Biennial Report Cycle:		Not reported
Accessibility:		Not reported
Active Site Indicator:		Not reported
State District Owner:		NY
State District:		NYSDEC R3
Mailing Address:		TOWNSEND ST
Mailing City,State,Zip:		PORT CHESTER, NY 10573
Owner Name:		MAXS AUTO BODY
Owner Type:		Private

MAXS AUTO BODY SHOP (Continued) **1004760569**

Operator Name:	MAXS AUTO BODY
Operator Type:	Private
Short-Term Generator Activity:	No
Importer Activity:	No
Mixed Waste Generator:	No
Transporter Activity:	No
Transfer Facility Activity:	No
Recycler Activity with Storage:	No
Small Quantity On-Site Burner Exemption:	No
Smelting Melting and Refining Furnace Exemption:	No
Underground Injection Control:	No
Off-Site Waste Receipt:	No
Universal Waste Indicator:	No
Universal Waste Destination Facility:	No
Federal Universal Waste:	No
Active Site Fed-Reg Treatment Storage and Disposal Facility:	Not reported
Active Site Converter Treatment storage and Disposal Facility:	Not reported
Active Site State-Reg Treatment Storage and Disposal Facility:	Not reported
Active Site State-Reg Handler:	---
Federal Facility Indicator:	Not reported
Hazardous Secondary Material Indicator:	NN
Sub-Part K Indicator:	Not reported
Commercial TSD Indicator:	No
Treatment Storage and Disposal Type:	Not reported
2018 GPRA Permit Baseline:	Not on the Baseline
2018 GPRA Renewals Baseline:	Not on the Baseline
Permit Renewals Workload Universe:	Not reported
Permit Workload Universe:	Not reported
Permit Progress Universe:	Not reported
Post-Closure Workload Universe:	Not reported
Closure Workload Universe:	Not reported
202 GPRA Corrective Action Baseline:	No
Corrective Action Workload Universe:	No
Subject to Corrective Action Universe:	No
Non-TSDFs Where RCRA CA has Been Imposed Universe:	No
TSDFs Potentially Subject to CA Under 3004 (u)/(v) Universe:	No
TSDFs Only Subject to CA under Discretionary Auth Universe:	No
Corrective Action Priority Ranking:	No NCAPS ranking
Environmental Control Indicator:	No
Institutional Control Indicator:	No
Human Exposure Controls Indicator:	N/A
Groundwater Controls Indicator:	N/A
Operating TSDF Universe:	Not reported
Full Enforcement Universe:	Not reported
Significant Non-Complier Universe:	No
Unaddressed Significant Non-Complier Universe:	No
Addressed Significant Non-Complier Universe:	No
Significant Non-Complier With a Compliance Schedule Universe:	No
Financial Assurance Required:	Not reported
Handler Date of Last Change:	2015-04-14 00:00:00.0
Recognized Trader-Importer:	No
Recognized Trader-Exporter:	No
Importer of Spent Lead Acid Batteries:	No
Exporter of Spent Lead Acid Batteries:	No
Recycler Activity Without Storage:	Not reported
Manifest Broker:	Not reported
Sub-Part P Indicator:	Not reported

MAXS AUTO BODY SHOP (Continued) **1004760569**

Hazardous Waste Summary:

Waste Code: D001
Waste Description: IGNITABLE WASTE

Waste Code: F003
Waste Description: THE FOLLOWING SPENT NONHALOGENATED SOLVENTS: XYLENE, ACETONE, ETHYL ACETATE, ETHYL BENZENE, ETHYL ETHER, METHYL ISOBUTYL KETONE, N-BUTYL ALCOHOL, CYCLOHEXANONE, AND METHANOL; ALL SPENT SOLVENT MIXTURES/BLENDS CONTAINING, BEFORE USE, ONLY THE ABOVE SPENT NONHALOGENATED SOLVENTS; AND ALL SPENT SOLVENT MIXTURES/BLENDS CONTAINING, BEFORE USE, ONE OR MORE OF THE ABOVE NONHALOGENATED SOLVENTS, AND A TOTAL OF TEN PERCENT OR MORE (BY VOLUME) OF ONE OR MORE OF THOSE SOLVENTS LISTED IN F001, F002, F004, AND F005; AND STILL BOTTOMS FROM THE RECOVERY OF THESE SPENT SOLVENTS AND SPENT SOLVENT MIXTURES.

Waste Code: F005
Waste Description: THE FOLLOWING SPENT NONHALOGENATED SOLVENTS: TOLUENE, METHYL ETHYL KETONE, CARBON DISULFIDE, ISOBUTANOL, PYRIDINE, BENZENE, 2-ETHOXYETHANOL, AND 2-NITROPROPANE; ALL SPENT SOLVENT MIXTURES/BLENDS CONTAINING, BEFORE USE, A TOTAL OF TEN PERCENT OR MORE (BY VOLUME) OF ONE OR MORE OF THE ABOVE NONHALOGENATED SOLVENTS OR THOSE SOLVENTS LISTED IN F001, F002, OR F004; AND STILL BOTTOMS FROM THE RECOVERY OF THESE SPENT SOLVENTS AND SPENT SOLVENT MIXTURES.

Handler - Owner Operator:

Owner/Operator Indicator: Owner
Owner/Operator Name: MAXS AUTO BODY
Legal Status: Private
Date Became Current: Not reported
Date Ended Current: Not reported
Owner/Operator Address: 23 TOWNSEND ST
Owner/Operator City,State,Zip: PORT CHESTER, NY 10573
Owner/Operator Telephone: 914-939-1577
Owner/Operator Telephone Ext: Not reported
Owner/Operator Fax: Not reported
Owner/Operator Email: Not reported

Owner/Operator Indicator: Owner
Owner/Operator Name: MAXS AUTO BODY
Legal Status: Private
Date Became Current: Not reported
Date Ended Current: Not reported
Owner/Operator Address: 23 TOWNSEND ST
Owner/Operator City,State,Zip: PORT CHESTER, NY 10573
Owner/Operator Telephone: 914-939-1577
Owner/Operator Telephone Ext: Not reported
Owner/Operator Fax: Not reported
Owner/Operator Email: Not reported

Owner/Operator Indicator: Operator
Owner/Operator Name: MAXS AUTO BODY
Legal Status: Private
Date Became Current: Not reported
Date Ended Current: Not reported
Owner/Operator Address: 23 TOWNSEND ST

MAXS AUTO BODY SHOP (Continued) **1004760569**

Owner/Operator City,State,Zip: PORT CHESTER, NY 10573
Owner/Operator Telephone: 914-939-1577
Owner/Operator Telephone Ext: Not reported
Owner/Operator Fax: Not reported
Owner/Operator Email: Not reported

Historic Generators:
Receive Date: 2006-01-01 00:00:00.0
Handler Name: MAXS AUTO BODY
Federal Waste Generator Description: Not a generator, verified
State District Owner: NY
Large Quantity Handler of Universal Waste: No
Recognized Trader Importer: No
Recognized Trader Exporter: No
Spent Lead Acid Battery Importer: No
Spent Lead Acid Battery Exporter: No
Current Record: No
Non Storage Recycler Activity: Not reported
Electronic Manifest Broker: Not reported

Receive Date: 2007-01-01 00:00:00.0
Handler Name: MAXS AUTO BODY
Federal Waste Generator Description: Not a generator, verified
State District Owner: NY
Large Quantity Handler of Universal Waste: No
Recognized Trader Importer: No
Recognized Trader Exporter: No
Spent Lead Acid Battery Importer: No
Spent Lead Acid Battery Exporter: No
Current Record: Yes
Non Storage Recycler Activity: Not reported
Electronic Manifest Broker: Not reported

Receive Date: 1998-01-30 00:00:00.0
Handler Name: MAXS AUTO BODY
Federal Waste Generator Description: Conditionally Exempt Small Quantity Generator
State District Owner: NY
Large Quantity Handler of Universal Waste: No
Recognized Trader Importer: No
Recognized Trader Exporter: No
Spent Lead Acid Battery Importer: No
Spent Lead Acid Battery Exporter: No
Current Record: No
Non Storage Recycler Activity: Not reported
Electronic Manifest Broker: Not reported

List of NAICS Codes and Descriptions:
NAICS Codes: No NAICS Codes Found

Facility Has Received Notices of Violations:
Violations: No Violations Found

Evaluation Action Summary:
Evaluations: No Evaluations Found

MAXS AUTO BODY SHOP (Continued) **1004760569**

FINDS:
Registry ID: 110004540097

Click Here:

Environmental Interest/Information System:
RCRAInfo is a national information system that supports the Resource Conservation and Recovery Act (RCRA) program through the tracking of events and activities related to facilities that generate, transport, and treat, store, or dispose of hazardous waste. RCRAInfo allows RCRA program staff to track the notification, permit, compliance, and corrective action activities required under RCRA.
FIS (New York - Facility Information System) is New York's Department of Environmental Conservation (DEC) information system for tracking environmental facility information found across the State.

Click this hyperlink while viewing on your computer to access additional FINDS: detail in the EDR Site Report.

ECHO:

Envid:	1004760569
Registry ID:	110004540097
DFR URL:	http://echo.epa.gov/detailed-facility-report?fid=110004540097
Name:	MAXS AUTO BODY SHOP
Address:	23 TOWNSEND ST
City,State,Zip:	PORT CHESTER, NY 10573

NY MANIFEST:

Name:	MAXS AUTO BODY
Address:	23 TOWNSEND ST
City,State,Zip:	PORT CHESTER, NY 10573
Country:	USA
EPA ID:	NYR000049759
Facility Status:	Not reported
Location Address 1:	23 TOWNSEND ST
Code:	BP
Location Address 2:	Not reported
Total Tanks:	Not reported
Location City:	PORT CHESTER
Location State:	NY
Location Zip:	10573
Location Zip 4:	Not reported

NY MANIFEST:

EPAID:	NYR000049759
Mailing Name:	MAXS AUTO BODY
Mailing Contact:	MAX MARTINEZ
Mailing Address 1:	23 TOWNSEND ST
Mailing Address 2:	Not reported
Mailing City:	PORT CHESTER
Mailing State:	NY
Mailing Zip:	10573
Mailing Zip 4:	Not reported
Mailing Country:	USA
Mailing Phone:	9149391577

NY MANIFEST:

MAXS AUTO BODY SHOP (Continued) **1004760569**

Document ID:	MAM1775050
Manifest Status:	Not reported
seq:	01
Year:	2002
Trans1 State ID:	P298709IL
Trans2 State ID:	Not reported
Generator Ship Date:	09/10/2002
Trans1 Recv Date:	09/10/2002
Trans2 Recv Date:	Not reported
TSD Site Recv Date:	09/12/2002
Part A Recv Date:	Not reported
Part B Recv Date:	Not reported
Generator EPA ID:	NYR000049759
Trans1 EPA ID:	NJD080631369
Trans2 EPA ID:	Not reported
TSDF ID 1:	MAD053452637
TSDF ID 2:	Not reported
Manifest Tracking Number:	Not reported
Import Indicator:	Not reported
Export Indicator:	Not reported
Discr Quantity Indicator:	Not reported
Discr Type Indicator:	Not reported
Discr Residue Indicator:	Not reported
Discr Partial Reject Indicator:	Not reported
Discr Full Reject Indicator:	Not reported
Manifest Ref Number:	Not reported
Alt Facility RCRA ID:	Not reported
Alt Facility Sign Date:	Not reported
MGMT Method Type Code:	Not reported
Waste Code:	F003 - UNKNOWN
Waste Code:	Not reported
Waste Code:	Not reported
Waste Code:	Not reported
Waste Code:	Not reported
Waste Code:	Not reported
Quantity:	00010
Units:	G - Gallons (liquids only)* (8.3 pounds)
Number of Containers:	001
Container Type:	TT - Cargo tank, tank trucks
Handling Method:	B Incineration, heat recovery, burning.
Specific Gravity:	01.00

S133 **PETCO STORE #2702** **RCRA NonGen / NLR** **1016451652**
SSE **10 WATERFRONT PL** **FINDS** **NYR000202390**
1/8-1/4 **PORT CHESTER, NY 10573** **ECHO**
0.162 mi. **NY MANIFEST**
854 ft. **Site 1 of 6 in cluster S**

Relative:
Lower

Actual:
9 ft.

RCRA NonGen / NLR:

Date Form Received by Agency:		2020-09-17 00:00:00.0
Handler Name:	PETCO STORE #2702	
Handler Address:		10 WATERFRONT PL
Handler City,State,Zip:		PORT CHESTER, NY 10573
EPA ID:		NYR000202390
Contact Name:		CHRIS BAKER
Contact Address:		SAN FELIPE ST SUITE 1600
Contact City,State,Zip:		HOUSTON, TX 77056

PETCO STORE #2702 (Continued) **1016451652**

Contact Telephone:	713-625-7015
Contact Fax:	Not reported
Contact Email:	CHRIS.BAKER@PSCNOW.COM
Contact Title:	MANAGER OF TECHNICAL SERVICES
EPA Region:	02
Land Type:	Private
Federal Waste Generator Description:	Not a generator, verified
Non-Notifier:	Not reported
Biennial Report Cycle:	Not reported
Accessibility:	Not reported
Active Site Indicator:	Not reported
State District Owner:	NY
State District:	NYSDEC R3
Mailing Address:	SAN FELIPE ST SUITE 1600
Mailing City,State,Zip:	HOUSTON, TX 77056
Owner Name:	C/O G&S INVESTORS
Owner Type:	Private
Operator Name:	PETCO STORE #2702
Operator Type:	Private
Short-Term Generator Activity:	No
Importer Activity:	No
Mixed Waste Generator:	No
Transporter Activity:	No
Transfer Facility Activity:	No
Recycler Activity with Storage:	No
Small Quantity On-Site Burner Exemption:	No
Smelting Melting and Refining Furnace Exemption:	No
Underground Injection Control:	No
Off-Site Waste Receipt:	No
Universal Waste Indicator:	No
Universal Waste Destination Facility:	No
Federal Universal Waste:	No
Active Site Fed-Reg Treatment Storage and Disposal Facility:	Not reported
Active Site Converter Treatment storage and Disposal Facility:	Not reported
Active Site State-Reg Treatment Storage and Disposal Facility:	Not reported
Active Site State-Reg Handler:	---
Federal Facility Indicator:	Not reported
Hazardous Secondary Material Indicator:	N
Sub-Part K Indicator:	Not reported
Commercial TSD Indicator:	No
Treatment Storage and Disposal Type:	Not reported
2018 GPRA Permit Baseline:	Not on the Baseline
2018 GPRA Renewals Baseline:	Not on the Baseline
Permit Renewals Workload Universe:	Not reported
Permit Workload Universe:	Not reported
Permit Progress Universe:	Not reported
Post-Closure Workload Universe:	Not reported
Closure Workload Universe:	Not reported
202 GPRA Corrective Action Baseline:	No
Corrective Action Workload Universe:	No
Subject to Corrective Action Universe:	No
Non-TSDFs Where RCRA CA has Been Imposed Universe:	No
TSDFs Potentially Subject to CA Under 3004 (u)/(v) Universe:	No
TSDFs Only Subject to CA under Discretionary Auth Universe:	No
Corrective Action Priority Ranking:	No NCAPS ranking
Environmental Control Indicator:	No
Institutional Control Indicator:	No

PETCO STORE #2702 (Continued) **1016451652**

Human Exposure Controls Indicator:	N/A
Groundwater Controls Indicator:	N/A
Operating TSDF Universe:	Not reported
Full Enforcement Universe:	Not reported
Significant Non-Complier Universe:	No
Unaddressed Significant Non-Complier Universe:	No
Addressed Significant Non-Complier Universe:	No
Significant Non-Complier With a Compliance Schedule Universe:	No
Financial Assurance Required:	Not reported
Handler Date of Last Change:	2020-10-02 09:07:56.0
Recognized Trader-Importer:	No
Recognized Trader-Exporter:	No
Importer of Spent Lead Acid Batteries:	No
Exporter of Spent Lead Acid Batteries:	No
Recycler Activity Without Storage:	No
Manifest Broker:	No
Sub-Part P Indicator:	No

Hazardous Waste Summary:

Waste Code:	D001
Waste Description:	IGNITABLE WASTE
Waste Code:	D002
Waste Description:	CORROSIVE WASTE
Waste Code:	D005
Waste Description:	BARIUM
Waste Code:	D007
Waste Description:	CHROMIUM
Waste Code:	D008
Waste Description:	LEAD
Waste Code:	D035
Waste Description:	METHYL ETHYL KETONE

Handler - Owner Operator:

Owner/Operator Indicator:	Owner
Owner/Operator Name:	C/O G&S INVESTORS
Legal Status:	Private
Date Became Current:	2007-05-20 00:00:00.
Date Ended Current:	Not reported
Owner/Operator Address:	211 E 43RD ST 25TH FLOOR
Owner/Operator City,State,Zip:	NEW YORK, NY 10017
Owner/Operator Telephone:	Not reported
Owner/Operator Telephone Ext:	Not reported
Owner/Operator Fax:	Not reported
Owner/Operator Email:	Not reported
Owner/Operator Indicator:	Owner
Owner/Operator Name:	C/O G&S INVESTORS
Legal Status:	Private
Date Became Current:	2007-05-20 00:00:00.
Date Ended Current:	Not reported

PETCO STORE #2702 (Continued) **1016451652**

Owner/Operator Address:	211 E 43RD ST 25TH FLOOR
Owner/Operator City,State,Zip:	NEW YORK, NY 10017
Owner/Operator Telephone:	210-201-9217
Owner/Operator Telephone Ext:	Not reported
Owner/Operator Fax:	Not reported
Owner/Operator Email:	SAFETY@PETCO.COM
Owner/Operator Indicator:	Operator
Owner/Operator Name:	PETCO STORE #2702
Legal Status:	Private
Date Became Current:	2007-03-05 00:00:00.
Date Ended Current:	Not reported
Owner/Operator Address:	Not reported
Owner/Operator City,State,Zip:	Not reported
Owner/Operator Telephone:	Not reported
Owner/Operator Telephone Ext:	Not reported
Owner/Operator Fax:	Not reported
Owner/Operator Email:	Not reported
Owner/Operator Indicator:	Operator
Owner/Operator Name:	PETCO STORE #2702
Legal Status:	Private
Date Became Current:	2007-03-05 00:00:00.
Date Ended Current:	Not reported
Owner/Operator Address:	10 WATERFRONT PL
Owner/Operator City,State,Zip:	PORT CHESTER, NY 10573
Owner/Operator Telephone:	210-201-9217
Owner/Operator Telephone Ext:	Not reported
Owner/Operator Fax:	Not reported
Owner/Operator Email:	SAFETY@PETCO.COM

Historic Generators:

Receive Date:	2020-09-17 00:00:00.0
Handler Name: PETCO STORE #2702	
Federal Waste Generator Description:	Not a generator, verified
State District Owner:	NY
Large Quantity Handler of Universal Waste:	No
Recognized Trader Importer:	No
Recognized Trader Exporter:	No
Spent Lead Acid Battery Importer:	No
Spent Lead Acid Battery Exporter:	No
Current Record:	Yes
Non Storage Recycler Activity:	No
Electronic Manifest Broker:	No
Receive Date:	2013-08-16 00:00:00.0
Handler Name: PETCO STORE #2702	
Federal Waste Generator Description:	Conditionally Exempt Small Quantity Generator
State District Owner:	NY
Large Quantity Handler of Universal Waste:	No
Recognized Trader Importer:	No
Recognized Trader Exporter:	No
Spent Lead Acid Battery Importer:	No
Spent Lead Acid Battery Exporter:	No
Current Record:	No
Non Storage Recycler Activity:	Not reported
Electronic Manifest Broker:	Not reported

PETCO STORE #2702 (Continued) **1016451652**

List of NAICS Codes and Descriptions:

NAICS Code:	45391
NAICS Description:	PET AND PET SUPPLIES STORES

Facility Has Received Notices of Violation:

Found Violation:	No
Agency Which Determined Violation:	Not reported
Violation Short Description:	Not reported
Date Violation was Determined:	Not reported
Actual Return to Compliance Date:	Not reported
Return to Compliance Qualifier:	Not reported
Violation Responsible Agency:	Not reported
Scheduled Compliance Date:	Not reported
Enforcement Identifier:	Not reported
Date of Enforcement Action:	Not reported
Enforcement Responsible Agency:	Not reported
Enforcement Docket Number:	Not reported
Enforcement Attorney:	Not reported
Corrective Action Component:	Not reported
Appeal Initiated Date:	Not reported
Appeal Resolution Date:	Not reported
Disposition Status Date:	Not reported
Disposition Status:	Not reported
Disposition Status Description:	Not reported
Consent/Final Order Sequence Number:	Not reported
Consent/Final Order Respondent Name:	Not reported
Consent/Final Order Lead Agency:	Not reported
Enforcement Type:	Not reported
Enforcement Responsible Person:	Not reported
Enforcement Responsible Sub-Organization:	Not reported
SEP Sequence Number:	Not reported
SEP Expenditure Amount:	Not reported
SEP Scheduled Completion Date:	Not reported
SEP Actual Date:	Not reported
SEP Defaulted Date:	Not reported
SEP Type:	Not reported
SEP Type Description:	Not reported
Proposed Amount:	Not reported
Final Monetary Amount:	Not reported
Paid Amount:	Not reported
Final Count:	Not reported
Final Amount:	Not reported

Evaluation Action Summary:

Evaluation Date:	2016-08-17 00:00:00.0
Evaluation Responsible Agency:	State
Found Violation:	No
Evaluation Type Description:	COMPLIANCE EVALUATION INSPECTION ON-SITE
Evaluation Responsible Person Identifier:	NYMOC
Evaluation Responsible Sub-Organization:	R3
Actual Return to Compliance Date:	Not reported
Scheduled Compliance Date:	Not reported
Date of Request:	Not reported
Date Response Received:	Not reported
Request Agency:	Not reported
Former Citation:	Not reported

PETCO STORE #2702 (Continued) **1016451652**

FINDS:
Registry ID: 110056330082

Click Here:

Environmental Interest/Information System:
RCRAInfo is a national information system that supports the Resource Conservation and Recovery Act (RCRA) program through the tracking of events and activities related to facilities that generate, transport, and treat, store, or dispose of hazardous waste. RCRAInfo allows RCRA program staff to track the notification, permit, compliance, and corrective action activities required under RCRA.

Click this hyperlink while viewing on your computer to access additional FINDS: detail in the EDR Site Report.

ECHO:

Envid:	1016451652
Registry ID:	110056330082
DFR URL:	http://echo.epa.gov/detailed-facility-report?fid=110056330082
Name:	PETCO STORE #2702
Address:	10 WATERFRONT PL
City,State,Zip:	PORT CHESTER, NY 10573

NY MANIFEST:

Name:	PETCO STORE #2702
Address:	10 WATERFRONT PL
City,State,Zip:	PORT CHESTER, NY 10573
Country:	USA
EPA ID:	NYR000202390
Facility Status:	Not reported
Location Address 1:	10 WATERFRONT PL
Code:	BP
Location Address 2:	Not reported
Total Tanks:	Not reported
Location City:	PORT CHESTER
Location State:	NY
Location Zip:	10573
Location Zip 4:	Not reported

NY MANIFEST:

EPAID:	NYR000202390
Mailing Name:	PETCO STORE #2702
Mailing Contact:	PETCO STORE #2702
Mailing Address 1:	10 WATERFRONT PL
Mailing Address 2:	Not reported
Mailing City:	PORT CHESTER
Mailing State:	NY
Mailing Zip:	10573
Mailing Zip 4:	Not reported
Mailing Country:	USA
Mailing Phone:	Not reported

NY MANIFEST:

Document ID:	Not reported
Manifest Status:	Not reported
seq:	Not reported

PETCO STORE #2702 (Continued) **1016451652**

Year:	Not reported
Trans1 State ID:	PAD982661381
Trans2 State ID:	NJD071629976
Generator Ship Date:	09/21/2017
Trans1 Recv Date:	09/21/2017
Trans2 Recv Date:	09/26/2017
TSD Site Recv Date:	09/27/2017
Part A Recv Date:	Not reported
Part B Recv Date:	Not reported
Generator EPA ID:	NYR000202390
Trans1 EPA ID:	Not reported
Trans2 EPA ID:	Not reported
TSDF ID 1:	RID040098352
TSDF ID 2:	Not reported
Manifest Tracking Number:	009276849FLE
Import Indicator:	N
Export Indicator:	N
Discr Quantity Indicator:	N
Discr Type Indicator:	N
Discr Residue Indicator:	N
Discr Partial Reject Indicator:	N
Discr Full Reject Indicator:	N
Manifest Ref Number:	Not reported
Alt Facility RCRA ID:	Not reported
Alt Facility Sign Date:	Not reported
MGMT Method Type Code:	H141
Waste Code:	Not reported
Waste Code:	Not reported
Waste Code:	Not reported
Waste Code:	Not reported
Waste Code:	Not reported
Waste Code:	Not reported
Quantity:	3
Units:	P - Pounds
Number of Containers:	1
Container Type:	BA - Burlap, plastic, paper bags
Handling Method:	B Incineration, heat recovery, burning.
Specific Gravity:	1
Waste Code:	Not reported
Waste Code 1_2:	D001
Waste Code 1_3:	D005
Waste Code 1_4:	D007
Waste Code 1_5:	D035
Waste Code 1_6:	Not reported

S134 **FORMER MGP - PURDY & TRAVERSE AVENUES** **NY ENG CONTROLS** **S105684704**
SSE **10-14 WATERFRONT PLACE** **NY INST CONTROL** **N/A**
1/8-1/4 **PORT CHESTER, NY** **NY VCP**
0.162 mi.
854 ft. **Site 2 of 6 in cluster S**

Relative:
Lower

Actual:
9 ft.

ENG CONTROLS:

Name:	FORMER MGP - PURDY & TRAVERSE AVENUES
Address:	10-14 WATERFRONT PLACE
City,State,Zip:	PORT CHESTER, NY
Site Code:	58556
HW Code:	Not reported

FORMER MGP - PURDY & TRAVERSE AVENUES (Continued) **S105684704**

Control Code:	15
Control Type:	ENG
Date Record Added:	11/10/2009
Date Rec Updated:	01/30/2018
Updated By:	WBBENNET
Site Description:	Site Location: The former Port Chester manufactured gas plant (MGP) site is located in an urban portion of the Village of Port Chester, Westchester County, New York. The site is located at the southernmost point of the Port Chester Marina Redevelopment Area. Site Features: The site has been remediated and redeveloped into a multi-story commercial retail building which covers most of the site. Current Zoning/Use: The site building is occupied by multiple retailers. The site is zoned for commercial use. The site is bordered on the west by Waterfont Place (formerly Don Bosco Place), on the east by Traverse Avenue, on the south by Purdy Avenue, and on the north by a parking garage. The surrounding parcels are used for a combination of commercial and residential purposes. Past Use of the Site: The site was utilized for the MGP operation from the 1860s to the 1880s. It was then used for a variety of commercial and industrial purposes (iron works, waste oil reclamation facility, mail distribution facility, office space, and warehouse space) until 2001. All buildings related to previous operations were demolished and removed. The site entered the Voluntary Cleanup Program in 2002. A Site Investigation was completed in 2004 and remedial construction was substantially completed in 2006. The remedy included excavation of former MGP structures and coal tar contaminated soil/wastes. A deed restriction was placed on the site in 2010 which requires adherence to a Site Management Plan and Periodic Reviews. Site Geology and Hydrogeology: The site topography is relatively flat and the site is approximately 10 feet above sea level. Overburden soil consists of historic fill material which was placed in various stages in the late 1800's and early 1900's. The fill is approximately 4 to 6 feet thick and is underlain by natural silt and sands grading to weathered bedrock. Bedrock was encountered at depths of 12 to 20 feet. Shallow groundwater beneath the site generally occurs within sandy material at a depth of approximately 12 feet. The depth to water coincides roughly with the top of fractured weathered bedrock underlaying the site. There are limited tidal effects in the western most portion of the site.
Env Problem:	Nature and Extent of Contamination: Remediation at the site is complete. The primary contaminants of concern prior to remediation were volatile and semi-volatile organic compounds associated with coal tar and other petroleum products. Remedial work conducted in 2005 and 2006 removed the coal tar and coal tar contaminated soil. The new commercial building has a sub slab vapor depressurization system installed to prevent vapor intrusion. The entire site is covered by a cap consisting of clean stone overlaid by concrete. A deed restriction and Site Management Plan are in place. Special Resources: The site is located in an urban area of the City of Port Chester. No special resources were identified.
Health Problem:	Contact with contaminated soils is not expected because the site is covered by buildings and pavement. Drinking contaminated groundwater is not likely since the area is supplied with public water. A sub-slab depressurization system has been installed in the on-site structure to prevent exposure to site contaminants potentially entering the buildings via soil vapor intrusion.
Dump:	False

FORMER MGP - PURDY & TRAVERSE AVENUES (Continued) **S105684704**

Structure:	False
Lagoon:	False
Landfill:	False
Pond:	False
Disp Start:	Not reported
Disp Term:	Not reported
Lat/Long:	Not reported
Dell:	Not reported
Record Add:	6/8/2011 11:13:00 AM
Record Upd:	6/8/2011 11:13:00 AM
Updated By:	wbbennet
Own Op:	6
Sub Type:	Not reported
Owner Name:	Mr. Christopher Steers, Village Manager
Owner Company:	Village of Port Chester - Industrial Development Agency
Owner Address:	222 Grace Church Street
Owner Addr2:	Not reported
Owner City,St,Zip:	Port Chester, NY 10573
Owner Country:	United States of America
Own Op:	Document Repository
Sub Type:	NNN
Owner Name:	Not reported
Owner Company:	Port Chester Public Library
Owner Address:	1 Haseco Avenue
Owner Addr2:	Not reported
Owner City,St,Zip:	Port Chester, NY 10573
Owner Country:	United States of America
Own Op:	4
Sub Type:	Not reported
Owner Name:	Mr. John Faltings
Owner Company:	G&S Port Chester Unit 2A, LLC
Owner Address:	211 East 43rd Street - 25th Floor
Owner Addr2:	Not reported
Owner City,St,Zip:	New York, NY 10017
Owner Country:	United States of America
Own Op:	Document Repository
Sub Type:	NNN
Owner Name:	Michael Knipfing
Owner Company:	NYSDEC Region 3 Office
Owner Address:	21 South Putt Corners Road
Owner Addr2:	Not reported
Owner City,St,Zip:	New Paltz, NY 12561
Owner Country:	United States of America
HW Code:	Not reported
Waste Type:	COAL TAR
Waste Quantity:	UNKNOWN
Waste Code:	Not reported
Crossref ID:	d3-0001-02-02
Cross Ref Type Code:	23
Cross Ref Type:	Agreement/Consent Order Number
Record Added Date:	3/26/2013 3:55:00 PM
Record Updated:	3/26/2013 3:55:00 PM
Updated By:	WBBENNET
Crossref ID:	Not reported
Cross Ref Type Code:	25
Cross Ref Type:	County Recording Identifier
Record Added Date:	3/26/2013 3:53:00 PM

FORMER MGP - PURDY & TRAVERSE AVENUES (Continued) **S105684704**

Record Updated:	3/26/2013 3:53:00 PM
Updated By:	WBBENNET
Crossref ID:	Not reported
Cross Ref Type Code:	26
Cross Ref Type:	Agreement/Consent Order Date
Record Added Date:	3/26/2013 3:54:00 PM
Record Updated:	3/26/2013 3:54:00 PM
Updated By:	WBBENNET

Name:	FORMER MGP - PURDY & TRAVERSE AVENUES
Address:	10-14 WATERFRONT PLACE
City,State,Zip:	PORT CHESTER, NY
Site Code:	58556
HW Code:	Not reported
Control Code:	13
Control Type:	ENG
Date Record Added:	11/10/2009
Date Rec Updated:	01/30/2018
Updated By:	WBBENNET
Site Description:	Site Location: The former Port Chester manufactured gas plant (MGP) site is located in an urban portion of the Village of Port Chester, Westchester County, New York. The site is located at the southernmost point of the Port Chester Marina Redevelopment Area. Site Features: The site has been remediated and redeveloped into a multi-story commercial retail building which covers most of the site. Current Zoning/Use: The site building is occupied by multiple retailers. The site is zoned for commercial use. The site is bordered on the west by Waterfont Place (formerly Don Bosco Place), on the east by Traverse Avenue, on the south by Purdy Avenue, and on the north by a parking garage. The surrounding parcels are used for a combination of commercial and residential purposes. Past Use of the Site: The site was utilized for the MGP operation from the 1860s to the 1880s. It was then used for a variety of commercial and industrial purposes (iron works, waste oil reclamation facility, mail distribution facility, office space, and warehouse space) until 2001. All buildings related to previous operations were demolished and removed. The site entered the Voluntary Cleanup Program in 2002. A Site Investigation was completed in 2004 and remedial construction was substantially completed in 2006. The remedy included excavation of former MGP structures and coal tar contaminated soil/wastes. A deed restriction was placed on the site in 2010 which requires adherence to a Site Management Plan and Periodic Reviews. Site Geology and Hydrogeology: The site topography is relatively flat and the site is approximately 10 feet above sea level. Overburden soil consists of historic fill material which was placed in various stages in the late 1800's and early 1900's. The fill is approximately 4 to 6 feet thick and is underlain by natural silt and sands grading to weathered bedrock. Bedrock was encountered at depths of 12 to 20 feet. Shallow groundwater beneath the site generally occurs within sandy material at a depth of approximately 12 feet. The depth to water coincides roughly with the top of fractured weathered bedrock underlaying the site. There are limited tidal effects in the western most portion of the site.
Env Problem:	Nature and Extent of Contamination: Remediation at the site is complete. The primary contaminants of concern prior to remediation were volatile and semi-volatile organic compounds associated with coal tar and other petroleum products. Remedial work conducted in

FORMER MGP - PURDY & TRAVERSE AVENUES (Continued) **S105684704**

	2005 and 2006 removed the coal tar and coal tar contaminated soil. The new commercial building has a sub slab vapor depressurization system installed to prevent vapor intrusion. The entire site is covered by a cap consisting of clean stone overlaid by concrete. A deed restriction and Site Management Plan are in place. Special Resources: The site is located in an urban area of the City of Port Chester. No special resources were identified.
Health Problem:	Contact with contaminated soils is not expected because the site is covered by buildings and pavement. Drinking contaminated groundwater is not likely since the area is supplied with public water. A sub-slab depressurization system has been installed in the on-site structure to prevent exposure to site contaminants potentially entering the buildings via soil vapor intrusion.
Dump:	False
Structure:	False
Lagoon:	False
Landfill:	False
Pond:	False
Disp Start:	Not reported
Disp Term:	Not reported
Lat/Long:	Not reported
Dell:	Not reported
Record Add:	6/8/2011 11:13:00 AM
Record Upd:	6/8/2011 11:13:00 AM
Updated By:	wbbennet
Own Op:	6
Sub Type:	Not reported
Owner Name:	Mr. Christopher Steers, Village Manager
Owner Company:	Village of Port Chester - Industrial Development Agency
Owner Address:	222 Grace Church Street
Owner Addr2:	Not reported
Owner City,St,Zip:	Port Chester, NY 10573
Owner Country:	United States of America
Own Op:	Document Repository
Sub Type:	NNN
Owner Name:	Not reported
Owner Company:	Port Chester Public Library
Owner Address:	1 Haseco Avenue
Owner Addr2:	Not reported
Owner City,St,Zip:	Port Chester, NY 10573
Owner Country:	United States of America
Own Op:	4
Sub Type:	Not reported
Owner Name:	Mr. John Faltings
Owner Company:	G&S Port Chester Unit 2A, LLC
Owner Address:	211 East 43rd Street - 25th Floor
Owner Addr2:	Not reported
Owner City,St,Zip:	New York, NY 10017
Owner Country:	United States of America
Own Op:	Document Repository
Sub Type:	NNN
Owner Name:	Michael Knipfing
Owner Company:	NYSDEC Region 3 Office
Owner Address:	21 South Putt Corners Road
Owner Addr2:	Not reported
Owner City,St,Zip:	New Paltz, NY 12561
Owner Country:	United States of America

FORMER MGP - PURDY & TRAVERSE AVENUES (Continued) **S105684704**

HW Code:	Not reported
Waste Type:	COAL TAR
Waste Quantity:	UNKNOWN
Waste Code:	Not reported
Crossref ID:	d3-0001-02-02
Cross Ref Type Code:	23
Cross Ref Type:	Agreement/Consent Order Number
Record Added Date:	3/26/2013 3:55:00 PM
Record Updated:	3/26/2013 3:55:00 PM
Updated By:	WBBENNET
Crossref ID:	Not reported
Cross Ref Type Code:	25
Cross Ref Type:	County Recording Identifier
Record Added Date:	3/26/2013 3:53:00 PM
Record Updated:	3/26/2013 3:53:00 PM
Updated By:	WBBENNET
Crossref ID:	Not reported
Cross Ref Type Code:	26
Cross Ref Type:	Agreement/Consent Order Date
Record Added Date:	3/26/2013 3:54:00 PM
Record Updated:	3/26/2013 3:54:00 PM
Updated By:	WBBENNET

INST CONTROL:

Name:	FORMER MGP - PURDY & TRAVERSE AVENUES
Address:	10-14 WATERFRONT PLACE
City,State,Zip:	PORT CHESTER, NY
Site Code:	58556
Control Name:	Soil Management Plan
HW Code:	Not reported
Control Code:	14
Control Type:	INST
Dt record added:	11/10/2009
Dt rec updated:	01/30/2018
Updated By:	WBBENNET
Site Code:	58556
Site Description:	Site Location: The former Port Chester manufactured gas plant (MGP) site is located in an urban portion of the Village of Port Chester, Westchester County, New York. The site is located at the southernmost point of the Port Chester Marina Redevelopment Area. Site Features: The site has been remediated and redeveloped into a multi-story commercial retail building which covers most of the site. Current Zoning/Use: The site building is occupied by multiple retailers. The site is zoned for commercial use. The site is bordered on the west by Waterfont Place (formerly Don Bosco Place), on the east by Traverse Avenue, on the south by Purdy Avenue, and on the north by a parking garage. The surrounding parcels are used for a combination of commercial and residential purposes. Past Use of the Site: The site was utilized for the MGP operation from the 1860s to the 1880s. It was then used for a variety of commercial and industrial purposes (iron works, waste oil reclamation facility, mail distribution facility, office space, and warehouse space) until 2001. All buildings related to previous operations were demolished and removed. The site entered the Voluntary Cleanup Program in 2002. A Site Investigation was completed in 2004 and remedial construction was substantially completed in 2006. The remedy included excavation of former MGP structures and coal tar contaminated soil/wastes. A deed

FORMER MGP - PURDY & TRAVERSE AVENUES (Continued) **S105684704**

restriction was placed on the site in 2010 which requires adherence to a Site Management Plan and Periodic Reviews. Site Geology and Hydrogeology: The site topography is relatively flat and the site is approximately 10 feet above sea level. Overburden soil consists of historic fill material which was placed in various stages in the late 1800's and early 1900's. The fill is approximately 4 to 6 feet thick and is underlain by natural silt and sands grading to weathered bedrock. Bedrock was encountered at depths of 12 to 20 feet. Shallow groundwater beneath the site generally occurs within sandy material at a depth of approximately 12 feet. The depth to water coincides roughly with the top of fractured weathered bedrock underlaying the site. There are limited tidal effects in the western most portion of the site.

Env Problem: Nature and Extent of Contamination: Remediation at the site is complete. The primary contaminants of concern prior to remediation were volatile and semi-volatile organic compounds associated with coal tar and other petroleum products. Remedial work conducted in 2005 and 2006 removed the coal tar and coal tar contaminated soil. The new commercial building has a sub slab vapor depressurization system installed to prevent vapor intrusion. The entire site is covered by a cap consisting of clean stone overlaid by concrete. A deed restriction and Site Management Plan are in place. Special Resources: The site is located in an urban area of the City of Port Chester. No special resources were identified.

Health Problem: Contact with contaminated soils is not expected because the site is covered by buildings and pavement. Drinking contaminated groundwater is not likely since the area is supplied with public water. A sub-slab depressurization system has been installed in the on-site structure to prevent exposure to site contaminants potentially entering the buildings via soil vapor intrusion.

Dump: False
Structure: False
Lagoon: False
Landfill: False
Pond: False
Disp Start: Not reported
Disp Term: Not reported
Lat/Long: Not reported
Dell: Not reported
Record Add: 6/8/2011 11:13:00 AM
Record Upd: 6/8/2011 11:13:00 AM
Updated By: wbbennet
Own Op: 6
Sub Type: Not reported
Owner Name: Mr. Christopher Steers, Village Manager
Owner Company: Village of Port Chester - Industrial Development Agency
Owner Address: 222 Grace Church Street
Owner Addr2: Not reported
Owner City,St,Zip: Port Chester, NY 10573
Owner Country: United States of America
Own Op: Document Repository
Sub Type: NNN
Owner Name: Not reported
Owner Company: Port Chester Public Library
Owner Address: 1 Haseco Avenue
Owner Addr2: Not reported
Owner City,St,Zip: Port Chester, NY 10573

FORMER MGP - PURDY & TRAVERSE AVENUES (Continued) **S105684704**

Owner Country: United States of America
Own Op: 4
Sub Type: Not reported
Owner Name: Mr. John Faltings
Owner Company: G&S Port Chester Unit 2A, LLC
Owner Address: 211 East 43rd Street - 25th Floor
Owner Addr2: Not reported
Owner City,St,Zip: New York, NY 10017
Owner Country: United States of America
Own Op: Document Repository
Sub Type: NNN
Owner Name: Michael Knipfing
Owner Company: NYSDEC Region 3 Office
Owner Address: 21 South Putt Corners Road
Owner Addr2: Not reported
Owner City,St,Zip: New Paltz, NY 12561
Owner Country: United States of America
HW Code: Not reported
Waste Type: COAL TAR
Waste Quantity: UNKNOWN
Waste Code: Not reported
Crossref ID: d3-0001-02-02
Cross Ref Type Code: 23
Cross Ref Type: Agreement/Consent Order Number
Record Added Date: 3/26/2013 3:55:00 PM
Record Updated: 3/26/2013 3:55:00 PM
Updated By: WBBENNET
Crossref ID: Not reported
Cross Ref Type Code: 25
Cross Ref Type: County Recording Identifier
Record Added Date: 3/26/2013 3:53:00 PM
Record Updated: 3/26/2013 3:53:00 PM
Updated By: WBBENNET
Crossref ID: Not reported
Cross Ref Type Code: 26
Cross Ref Type: Agreement/Consent Order Date
Record Added Date: 3/26/2013 3:54:00 PM
Record Updated: 3/26/2013 3:54:00 PM
Updated By: WBBENNET

Name: FORMER MGP - PURDY & TRAVERSE AVENUES
Address: 10-14 WATERFRONT PLACE
City,State,Zip: PORT CHESTER, NY
Site Code: 58556
Control Name: Landuse Restriction
HW Code: Not reported
Control Code: 25
Control Type: INST
Dt record added: 11/10/2009
Dt rec updated: 01/30/2018
Updated By: WBBENNET
Site Code: 58556
Site Description: Site Location: The former Port Chester manufactured gas plant (MGP) site is located in an urban portion of the Village of Port Chester, Westchester County, New York. The site is located at the southernmost point of the Port Chester Marina Redevelopment Area. Site Features: The site has been remediated and redeveloped into a multi-story

FORMER MGP - PURDY & TRAVERSE AVENUES (Continued) **S105684704**

commercial retail building which covers most of the site. Current Zoning/Use: The site building is occupied by multiple retailers. The site is zoned for commercial use. The site is bordered on the west by Waterfont Place (formerly Don Bosco Place), on the east by Traverse Avenue, on the south by Purdy Avenue, and on the north by a parking garage. The surrounding parcels are used for a combination of commercial and residential purposes. Past Use of the Site: The site was utilized for the MGP operation from the 1860s to the 1880s. It was then used for a variety of commercial and industrial purposes (iron works, waste oil reclamation facility, mail distribution facility, office space, and warehouse space) until 2001. All buildings related to previous operations were demolished and removed. The site entered the Voluntary Cleanup Program in 2002. A Site Investigation was completed in 2004 and remedial construction was substantially completed in 2006. The remedy included excavation of former MGP structures and coal tar contaminated soil/wastes. A deed restriction was placed on the site in 2010 which requires adherence to a Site Management Plan and Periodic Reviews. Site Geology and Hydrogeology: The site topography is relatively flat and the site is approximately 10 feet above sea level. Overburden soil consists of historic fill material which was placed in various stages in the late 1800's and early 1900's. The fill is approximately 4 to 6 feet thick and is underlain by natural silt and sands grading to weathered bedrock. Bedrock was encountered at depths of 12 to 20 feet. Shallow groundwater beneath the site generally occurs within sandy material at a depth of approximately 12 feet. The depth to water coincides roughly with the top of fractured weathered bedrock underlaying the site. There are limited tidal effects in the western most portion of the site.

Env Problem: Nature and Extent of Contamination: Remediation at the site is complete. The primary contaminants of concern prior to remediation were volatile and semi-volatile organic compounds associated with coal tar and other petroleum products. Remedial work conducted in 2005 and 2006 removed the coal tar and coal tar contaminated soil. The new commercial building has a sub slab vapor depressurization system installed to prevent vapor intrusion. The entire site is covered by a cap consisting of clean stone overlaid by concrete. A deed restriction and Site Management Plan are in place. Special Resources: The site is located in an urban area of the City of Port Chester. No special resources were identified.

Health Problem: Contact with contaminated soils is not expected because the site is covered by buildings and pavement. Drinking contaminated groundwater is not likely since the area is supplied with public water. A sub-slab depressurization system has been installed in the on-site structure to prevent exposure to site contaminants potentially entering the buildings via soil vapor intrusion.

Dump: False
Structure: False
Lagoon: False
Landfill: False
Pond: False
Disp Start: Not reported
Disp Term: Not reported
Lat/Long: Not reported
Dell: Not reported
Record Add: 6/8/2011 11:13:00 AM
Record Upd: 6/8/2011 11:13:00 AM

FORMER MGP - PURDY & TRAVERSE AVENUES (Continued) **S105684704**

Updated By: wbbennet
Own Op: 6
Sub Type: Not reported
Owner Name: Mr. Christopher Steers, Village Manager
Owner Company: Village of Port Chester - Industrial Development Agency
Owner Address: 222 Grace Church Street
Owner Addr2: Not reported
Owner City,St,Zip: Port Chester, NY 10573
Owner Country: United States of America
Own Op: Document Repository
Sub Type: NNN
Owner Name: Not reported
Owner Company: Port Chester Public Library
Owner Address: 1 Haseco Avenue
Owner Addr2: Not reported
Owner City,St,Zip: Port Chester, NY 10573
Owner Country: United States of America
Own Op: 4
Sub Type: Not reported
Owner Name: Mr. John Faltings
Owner Company: G&S Port Chester Unit 2A, LLC
Owner Address: 211 East 43rd Street - 25th Floor
Owner Addr2: Not reported
Owner City,St,Zip: New York, NY 10017
Owner Country: United States of America
Own Op: Document Repository
Sub Type: NNN
Owner Name: Michael Knipfing
Owner Company: NYSDEC Region 3 Office
Owner Address: 21 South Putt Corners Road
Owner Addr2: Not reported
Owner City,St,Zip: New Paltz, NY 12561
Owner Country: United States of America
HW Code: Not reported
Waste Type: COAL TAR
Waste Quantity: UNKNOWN
Waste Code: Not reported
Crossref ID: d3-0001-02-02
Cross Ref Type Code: 23
Cross Ref Type: Agreement/Consent Order Number
Record Added Date: 3/26/2013 3:55:00 PM
Record Updated: 3/26/2013 3:55:00 PM
Updated By: WBBENNET
Crossref ID: Not reported
Cross Ref Type Code: 25
Cross Ref Type: County Recording Identifier
Record Added Date: 3/26/2013 3:53:00 PM
Record Updated: 3/26/2013 3:53:00 PM
Updated By: WBBENNET
Crossref ID: Not reported
Cross Ref Type Code: 26
Cross Ref Type: Agreement/Consent Order Date
Record Added Date: 3/26/2013 3:54:00 PM
Record Updated: 3/26/2013 3:54:00 PM
Updated By: WBBENNET

Name: FORMER MGP - PURDY & TRAVERSE AVENUES

FORMER MGP - PURDY & TRAVERSE AVENUES (Continued) **S105684704**

Address: 10-14 WATERFRONT PLACE
City,State,Zip: PORT CHESTER, NY
Site Code: 58556
Control Name: Monitoring Plan
HW Code: Not reported
Control Code: 31
Control Type: INST
Dt record added: 11/10/2009
Dt rec updated: 01/30/2018
Updated By: WBBENNET
Site Code: 58556
Site Description: Site Location: The former Port Chester manufactured gas plant (MGP) site is located in an urban portion of the Village of Port Chester, Westchester County, New York. The site is located at the southernmost point of the Port Chester Marina Redevelopment Area. Site Features: The site has been remediated and redeveloped into a multi-story commercial retail building which covers most of the site. Current Zoning/Use: The site building is occupied by multiple retailers. The site is zoned for commercial use. The site is bordered on the west by Waterfont Place (formerly Don Bosco Place), on the east by Traverse Avenue, on the south by Purdy Avenue, and on the north by a parking garage. The surrounding parcels are used for a combination of commercial and residential purposes. Past Use of the Site: The site was utilized for the MGP operation from the 1860s to the 1880s. It was then used for a variety of commercial and industrial purposes (iron works, waste oil reclamation facility, mail distribution facility, office space, and warehouse space) until 2001. All buildings related to previous operations were demolished and removed. The site entered the Voluntary Cleanup Program in 2002. A Site Investigation was completed in 2004 and remedial construction was substantially completed in 2006. The remedy included excavation of former MGP structures and coal tar contaminated soil/wastes. A deed restriction was placed on the site in 2010 which requires adherence to a Site Management Plan and Periodic Reviews. Site Geology and Hydrogeology: The site topography is relatively flat and the site is approximately 10 feet above sea level. Overburden soil consists of historic fill material which was placed in various stages in the late 1800's and early 1900's. The fill is approximately 4 to 6 feet thick and is underlain by natural silt and sands grading to weathered bedrock. Bedrock was encountered at depths of 12 to 20 feet. Shallow groundwater beneath the site generally occurs within sandy material at a depth of approximately 12 feet. The depth to water coincides roughly with the top of fractured weathered bedrock underlaying the site. There are limited tidal effects in the western most portion of the site.
Env Problem: Nature and Extent of Contamination: Remediation at the site is complete. The primary contaminants of concern prior to remediation were volatile and semi-volatile organic compounds associated with coal tar and other petroleum products. Remedial work conducted in 2005 and 2006 removed the coal tar and coal tar contaminated soil. The new commercial building has a sub slab vapor depressurization system installed to prevent vapor intrusion. The entire site is covered by a cap consisting of clean stone overlaid by concrete. A deed restriction and Site Management Plan are in place. Special Resources: The site is located in an urban area of the City of Port Chester. No special resources were identified.
Health Problem: Contact with contaminated soils is not expected because the site is

FORMER MGP - PURDY & TRAVERSE AVENUES (Continued) **S105684704**

covered by buildings and pavement. Drinking contaminated groundwater is not likely since the area is supplied with public water. A sub-slab depressurization system has been installed in the on-site structure to prevent exposure to site contaminants potentially entering the buildings via soil vapor intrusion.

Dump:	False
Structure:	False
Lagoon:	False
Landfill:	False
Pond:	False
Disp Start:	Not reported
Disp Term:	Not reported
Lat/Long:	Not reported
Dell:	Not reported
Record Add:	6/8/2011 11:13:00 AM
Record Upd:	6/8/2011 11:13:00 AM
Updated By:	wbbennet
Own Op:	6
Sub Type:	Not reported
Owner Name:	Mr. Christopher Steers, Village Manager
Owner Company:	Village of Port Chester - Industrial Development Agency
Owner Address:	222 Grace Church Street
Owner Addr2:	Not reported
Owner City,St,Zip:	Port Chester, NY 10573
Owner Country:	United States of America
Own Op:	Document Repository
Sub Type:	NNN
Owner Name:	Not reported
Owner Company:	Port Chester Public Library
Owner Address:	1 Haseco Avenue
Owner Addr2:	Not reported
Owner City,St,Zip:	Port Chester, NY 10573
Owner Country:	United States of America
Own Op:	4
Sub Type:	Not reported
Owner Name:	Mr. John Faltings
Owner Company:	G&S Port Chester Unit 2A, LLC
Owner Address:	211 East 43rd Street - 25th Floor
Owner Addr2:	Not reported
Owner City,St,Zip:	New York, NY 10017
Owner Country:	United States of America
Own Op:	Document Repository
Sub Type:	NNN
Owner Name:	Michael Knipfing
Owner Company:	NYSDEC Region 3 Office
Owner Address:	21 South Putt Corners Road
Owner Addr2:	Not reported
Owner City,St,Zip:	New Paltz, NY 12561
Owner Country:	United States of America
HW Code:	Not reported
Waste Type:	COAL TAR
Waste Quantity:	UNKNOWN
Waste Code:	Not reported
Crossref ID:	d3-0001-02-02
Cross Ref Type Code:	23
Cross Ref Type:	Agreement/Consent Order Number
Record Added Date:	8/26/2013 3:55:00 PM

FORMER MGP - PURDY & TRAVERSE AVENUES (Continued) **S105684704**

Record Updated: 3/26/2013 3:55:00 PM
Updated By: WBBENNET
Crossref ID: Not reported
Cross Ref Type Code: 25
Cross Ref Type: County Recording Identifier
Record Added Date: 3/26/2013 3:53:00 PM
Record Updated: 3/26/2013 3:53:00 PM
Updated By: WBBENNET
Crossref ID: Not reported
Cross Ref Type Code: 26
Cross Ref Type: Agreement/Consent Order Date
Record Added Date: 3/26/2013 3:54:00 PM
Record Updated: 3/26/2013 3:54:00 PM
Updated By: WBBENNET

Name: FORMER MGP - PURDY & TRAVERSE AVENUES
Address: 10-14 WATERFRONT PLACE
City,State,Zip: PORT CHESTER, NY
Site Code: 58556
Control Name: Site Management Plan
HW Code: Not reported
Control Code: 32
Control Type: INST
Dt record added: 11/10/2009
Dt rec updated: 01/30/2018
Updated By: WBBENNET
Site Code: 58556
Site Description: Site Location: The former Port Chester manufactured gas plant (MGP) site is located in an urban portion of the Village of Port Chester, Westchester County, New York. The site is located at the southernmost point of the Port Chester Marina Redevelopment Area. Site Features: The site has been remediated and redeveloped into a multi-story commercial retail building which covers most of the site. Current Zoning/Use: The site building is occupied by multiple retailers. The site is zoned for commercial use. The site is bordered on the west by Waterfont Place (formerly Don Bosco Place), on the east by Traverse Avenue, on the south by Purdy Avenue, and on the north by a parking garage. The surrounding parcels are used for a combination of commercial and residential purposes. Past Use of the Site: The site was utilized for the MGP operation from the 1860s to the 1880s. It was then used for a variety of commercial and industrial purposes (iron works, waste oil reclamation facility, mail distribution facility, office space, and warehouse space) until 2001. All buildings related to previous operations were demolished and removed. The site entered the Voluntary Cleanup Program in 2002. A Site Investigation was completed in 2004 and remedial construction was substantially completed in 2006. The remedy included excavation of former MGP structures and coal tar contaminated soil/wastes. A deed restriction was placed on the site in 2010 which requires adherence to a Site Management Plan and Periodic Reviews. Site Geology and Hydrogeology: The site topography is relatively flat and the site is approximately 10 feet above sea level. Overburden soil consists of historic fill material which was placed in various stages in the late 1800’s and early 1900’s. The fill is approximately 4 to 6 feet thick and is underlain by natural silt and sands grading to weathered bedrock. Bedrock was encountered at depths of 12 to 20 feet. Shallow groundwater beneath the site generally occurs within sandy material

FORMER MGP - PURDY & TRAVERSE AVENUES (Continued) **S105684704**

at a depth of approximately 12 feet. The depth to water coincides roughly with the top of fractured weathered bedrock underlaying the site. There are limited tidal effects in the western most portion of the site.

Env Problem: Nature and Extent of Contamination: Remediation at the site is complete. The primary contaminants of concern prior to remediation were volatile and semi-volatile organic compounds associated with coal tar and other petroleum products. Remedial work conducted in 2005 and 2006 removed the coal tar and coal tar contaminated soil. The new commercial building has a sub slab vapor depressurization system installed to prevent vapor intrusion. The entire site is covered by a cap consisting of clean stone overlaid by concrete. A deed restriction and Site Management Plan are in place. Special Resources: The site is located in an urban area of the City of Port Chester. No special resources were identified.

Health Problem: Contact with contaminated soils is not expected because the site is covered by buildings and pavement. Drinking contaminated groundwater is not likely since the area is supplied with public water. A sub-slab depressurization system has been installed in the on-site structure to prevent exposure to site contaminants potentially entering the buildings via soil vapor intrusion.

Dump: False
Structure: False
Lagoon: False
Landfill: False
Pond: False
Disp Start: Not reported
Disp Term: Not reported
Lat/Long: Not reported
Dell: Not reported
Record Add: 6/8/2011 11:13:00 AM
Record Upd: 6/8/2011 11:13:00 AM
Updated By: wbbennet
Own Op: 6
Sub Type: Not reported
Owner Name: Mr. Christopher Steers, Village Manager
Owner Company: Village of Port Chester - Industrial Development Agency
Owner Address: 222 Grace Church Street
Owner Addr2: Not reported
Owner City,St,Zip: Port Chester, NY 10573
Owner Country: United States of America
Own Op: Document Repository
Sub Type: NNN
Owner Name: Not reported
Owner Company: Port Chester Public Library
Owner Address: 1 Haseco Avenue
Owner Addr2: Not reported
Owner City,St,Zip: Port Chester, NY 10573
Owner Country: United States of America
Own Op: 4
Sub Type: Not reported
Owner Name: Mr. John Faltings
Owner Company: G&S Port Chester Unit 2A, LLC
Owner Address: 211 East 43rd Street - 25th Floor
Owner Addr2: Not reported
Owner City,St,Zip: New York, NY 10017
Owner Country: United States of America

FORMER MGP - PURDY & TRAVERSE AVENUES (Continued) **S105684704**

Own Op: Document Repository
Sub Type: NNN
Owner Name: Michael Knipfing
Owner Company: NYSDEC Region 3 Office
Owner Address: 21 South Putt Corners Road
Owner Addr2: Not reported
Owner City,St,Zip: New Paltz, NY 12561
Owner Country: United States of America
HW Code: Not reported
Waste Type: COAL TAR
Waste Quantity: UNKNOWN
Waste Code: Not reported
Crossref ID: d3-0001-02-02
Cross Ref Type Code: 23
Cross Ref Type: Agreement/Consent Order Number
Record Added Date: 3/26/2013 3:55:00 PM
Record Updated: 3/26/2013 3:55:00 PM
Updated By: WBBENNET
Crossref ID: Not reported
Cross Ref Type Code: 25
Cross Ref Type: County Recording Identifier
Record Added Date: 3/26/2013 3:53:00 PM
Record Updated: 3/26/2013 3:53:00 PM
Updated By: WBBENNET
Crossref ID: Not reported
Cross Ref Type Code: 26
Cross Ref Type: Agreement/Consent Order Date
Record Added Date: 3/26/2013 3:54:00 PM
Record Updated: 3/26/2013 3:54:00 PM
Updated By: WBBENNET

Name: FORMER MGP - PURDY & TRAVERSE AVENUES
Address: 10-14 WATERFRONT PLACE
City,State,Zip: PORT CHESTER, NY
Site Code: 58556
Control Name: O&M Plan
HW Code: Not reported
Control Code: 33
Control Type: INST
Dt record added: 11/10/2009
Dt rec updated: 01/30/2018
Updated By: WBBENNET
Site Code: 58556
Site Description: Site Location: The former Port Chester manufactured gas plant (MGP) site is located in an urban portion of the Village of Port Chester, Westchester County, New York. The site is located at the southernmost point of the Port Chester Marina Redevelopment Area. Site Features: The site has been remediated and redeveloped into a multi-story commercial retail building which covers most of the site. Current Zoning/Use: The site building is occupied by multiple retailers. The site is zoned for commercial use. The site is bordered on the west by Waterfont Place (formerly Don Bosco Place), on the east by Traverse Avenue, on the south by Purdy Avenue, and on the north by a parking garage. The surrounding parcels are used for a combination of commercial and residential purposes. Past Use of the Site: The site was utilized for the MGP operation from the 1860s to the 1880s. It was then used for a variety of commercial and industrial purposes

FORMER MGP - PURDY & TRAVERSE AVENUES (Continued) **S105684704**

(iron works, waste oil reclamation facility, mail distribution facility, office space, and warehouse space) until 2001. All buildings related to previous operations were demolished and removed. The site entered the Voluntary Cleanup Program in 2002. A Site Investigation was completed in 2004 and remedial construction was substantially completed in 2006. The remedy included excavation of former MGP structures and coal tar contaminated soil/wastes. A deed restriction was placed on the site in 2010 which requires adherence to a Site Management Plan and Periodic Reviews. Site Geology and Hydrogeology: The site topography is relatively flat and the site is approximately 10 feet above sea level. Overburden soil consists of historic fill material which was placed in various stages in the late 1800's and early 1900's. The fill is approximately 4 to 6 feet thick and is underlain by natural silt and sands grading to weathered bedrock. Bedrock was encountered at depths of 12 to 20 feet. Shallow groundwater beneath the site generally occurs within sandy material at a depth of approximately 12 feet. The depth to water coincides roughly with the top of fractured weathered bedrock underlaying the site. There are limited tidal effects in the western most portion of the site.

Env Problem: Nature and Extent of Contamination: Remediation at the site is complete. The primary contaminants of concern prior to remediation were volatile and semi-volatile organic compounds associated with coal tar and other petroleum products. Remedial work conducted in 2005 and 2006 removed the coal tar and coal tar contaminated soil. The new commercial building has a sub slab vapor depressurization system installed to prevent vapor intrusion. The entire site is covered by a cap consisting of clean stone overlaid by concrete. A deed restriction and Site Management Plan are in place. Special Resources: The site is located in an urban area of the City of Port Chester. No special resources were identified.

Health Problem: Contact with contaminated soils is not expected because the site is covered by buildings and pavement. Drinking contaminated groundwater is not likely since the area is supplied with public water. A sub-slab depressurization system has been installed in the on-site structure to prevent exposure to site contaminants potentially entering the buildings via soil vapor intrusion.

Dump: False
Structure: False
Lagoon: False
Landfill: False
Pond: False
Disp Start: Not reported
Disp Term: Not reported
Lat/Long: Not reported
Dell: Not reported
Record Add: 6/8/2011 11:13:00 AM
Record Upd: 6/8/2011 11:13:00 AM
Updated By: wbbennet
Own Op: 6
Sub Type: Not reported
Owner Name: Mr. Christopher Steers, Village Manager
Owner Company: Village of Port Chester - Industrial Development Agency
Owner Address: 222 Grace Church Street
Owner Addr2: Not reported
Owner City,St,Zip: Port Chester, NY 10573
Owner Country: United States of America

FORMER MGP - PURDY & TRAVERSE AVENUES (Continued) **S105684704**

Own Op: Document Repository
Sub Type: NNN
Owner Name: Not reported
Owner Company: Port Chester Public Library
Owner Address: 1 Haseco Avenue
Owner Addr2: Not reported
Owner City,St,Zip: Port Chester, NY 10573
Owner Country: United States of America
Own Op: 4
Sub Type: Not reported
Owner Name: Mr. John Faltings
Owner Company: G&S Port Chester Unit 2A, LLC
Owner Address: 211 East 43rd Street - 25th Floor
Owner Addr2: Not reported
Owner City,St,Zip: New York, NY 10017
Owner Country: United States of America
Own Op: Document Repository
Sub Type: NNN
Owner Name: Michael Knipfing
Owner Company: NYSDEC Region 3 Office
Owner Address: 21 South Putt Corners Road
Owner Addr2: Not reported
Owner City,St,Zip: New Paltz, NY 12561
Owner Country: United States of America
HW Code: Not reported
Waste Type: COAL TAR
Waste Quantity: UNKNOWN
Waste Code: Not reported
Crossref ID: d3-0001-02-02
Cross Ref Type Code: 23
Cross Ref Type: Agreement/Consent Order Number
Record Added Date: 3/26/2013 3:55:00 PM
Record Updated: 3/26/2013 3:55:00 PM
Updated By: WBBENNET
Crossref ID: Not reported
Cross Ref Type Code: 25
Cross Ref Type: County Recording Identifier
Record Added Date: 3/26/2013 3:53:00 PM
Record Updated: 3/26/2013 3:53:00 PM
Updated By: WBBENNET
Crossref ID: Not reported
Cross Ref Type Code: 26
Cross Ref Type: Agreement/Consent Order Date
Record Added Date: 3/26/2013 3:54:00 PM
Record Updated: 3/26/2013 3:54:00 PM
Updated By: WBBENNET

Name: FORMER MGP - PURDY & TRAVERSE AVENUES
Address: 10-14 WATERFRONT PLACE
City,State,Zip: PORT CHESTER, NY
Site Code: 58556
Control Name: Deed Restriction
HW Code: Not reported
Control Code: Not reported
Control Type: INST
Dt record added: 11/10/2009
Dt rec updated: 01/30/2018

FORMER MGP - PURDY & TRAVERSE AVENUES (Continued) **S105684704**

Updated By: WBBENNET
Site Code: 58556
Site Description: Site Location: The former Port Chester manufactured gas plant (MGP) site is located in an urban portion of the Village of Port Chester, Westchester County, New York. The site is located at the southernmost point of the Port Chester Marina Redevelopment Area. Site Features: The site has been remediated and redeveloped into a multi-story commercial retail building which covers most of the site. Current Zoning/Use: The site building is occupied by multiple retailers. The site is zoned for commercial use. The site is bordered on the west by Waterfont Place (formerly Don Bosco Place), on the east by Traverse Avenue, on the south by Purdy Avenue, and on the north by a parking garage. The surrounding parcels are used for a combination of commercial and residential purposes. Past Use of the Site: The site was utilized for the MGP operation from the 1860s to the 1880s. It was then used for a variety of commercial and industrial purposes (iron works, waste oil reclamation facility, mail distribution facility, office space, and warehouse space) until 2001. All buildings related to previous operations were demolished and removed. The site entered the Voluntary Cleanup Program in 2002. A Site Investigation was completed in 2004 and remedial construction was substantially completed in 2006. The remedy included excavation of former MGP structures and coal tar contaminated soil/wastes. A deed restriction was placed on the site in 2010 which requires adherence to a Site Management Plan and Periodic Reviews. Site Geology and Hydrogeology: The site topography is relatively flat and the site is approximately 10 feet above sea level. Overburden soil consists of historic fill material which was placed in various stages in the late 1800's and early 1900's. The fill is approximately 4 to 6 feet thick and is underlain by natural silt and sands grading to weathered bedrock. Bedrock was encountered at depths of 12 to 20 feet. Shallow groundwater beneath the site generally occurs within sandy material at a depth of approximately 12 feet. The depth to water coincides roughly with the top of fractured weathered bedrock underlaying the site. There are limited tidal effects in the western most portion of the site.
Env Problem: Nature and Extent of Contamination: Remediation at the site is complete. The primary contaminants of concern prior to remediation were volatile and semi-volatile organic compounds associated with coal tar and other petroleum products. Remedial work conducted in 2005 and 2006 removed the coal tar and coal tar contaminated soil. The new commercial building has a sub slab vapor depressurization system installed to prevent vapor intrusion. The entire site is covered by a cap consisting of clean stone overlaid by concrete. A deed restriction and Site Management Plan are in place. Special Resources: The site is located in an urban area of the City of Port Chester. No special resources were identified.
Health Problem: Contact with contaminated soils is not expected because the site is covered by buildings and pavement. Drinking contaminated groundwater is not likely since the area is supplied with public water. A sub-slab depressurization system has been installed in the on-site structure to prevent exposure to site contaminants potentially entering the buildings via soil vapor intrusion.
Dump: False
Structure: False
Lagoon: False
Landfill: False

FORMER MGP - PURDY & TRAVERSE AVENUES (Continued) **S105684704**

Pond: False
Disp Start: Not reported
Disp Term: Not reported
Lat/Long: Not reported
Dell: Not reported
Record Add: 6/8/2011 11:13:00 AM
Record Upd: 6/8/2011 11:13:00 AM
Updated By: wbbennet
Own Op: 6
Sub Type: Not reported
Owner Name: Mr. Christopher Steers, Village Manager
Owner Company: Village of Port Chester - Industrial Development Agency
Owner Address: 222 Grace Church Street
Owner Addr2: Not reported
Owner City,St,Zip: Port Chester, NY 10573
Owner Country: United States of America
Own Op: Document Repository
Sub Type: NNN
Owner Name: Not reported
Owner Company: Port Chester Public Library
Owner Address: 1 Haseco Avenue
Owner Addr2: Not reported
Owner City,St,Zip: Port Chester, NY 10573
Owner Country: United States of America
Own Op: 4
Sub Type: Not reported
Owner Name: Mr. John Faltings
Owner Company: G&S Port Chester Unit 2A, LLC
Owner Address: 211 East 43rd Street - 25th Floor
Owner Addr2: Not reported
Owner City,St,Zip: New York, NY 10017
Owner Country: United States of America
Own Op: Document Repository
Sub Type: NNN
Owner Name: Michael Knipfing
Owner Company: NYSDEC Region 3 Office
Owner Address: 21 South Putt Corners Road
Owner Addr2: Not reported
Owner City,St,Zip: New Paltz, NY 12561
Owner Country: United States of America
HW Code: Not reported
Waste Type: COAL TAR
Waste Quantity: UNKNOWN
Waste Code: Not reported
Crossref ID: d3-0001-02-02
Cross Ref Type Code: 23
Cross Ref Type: Agreement/Consent Order Number
Record Added Date: 3/26/2013 3:55:00 PM
Record Updated: 3/26/2013 3:55:00 PM
Updated By: WBBENNET
Crossref ID: Not reported
Cross Ref Type Code: 25
Cross Ref Type: County Recording Identifier
Record Added Date: 3/26/2013 3:53:00 PM
Record Updated: 3/26/2013 3:53:00 PM
Updated By: WBBENNET
Crossref ID: Not reported

FORMER MGP - PURDY & TRAVERSE AVENUES (Continued) **S105684704**

Cross Ref Type Code: 26
Cross Ref Type: Agreement/Consent Order Date
Record Added Date: 3/26/2013 3:54:00 PM
Record Updated: 3/26/2013 3:54:00 PM
Updated By: WBBENNET

Name: FORMER MGP - PURDY & TRAVERSE AVENUES
Address: 10-14 WATERFRONT PLACE
City,State,Zip: PORT CHESTER, NY
Site Code: 58556
Control Name: Ground Water Use Restriction
HW Code: Not reported
Control Code: 8
Control Type: INST
Dt record added: 11/10/2009
Dt rec updated: 01/30/2018
Updated By: WBBENNET
Site Code: 58556
Site Description: Site Location: The former Port Chester manufactured gas plant (MGP) site is located in an urban portion of the Village of Port Chester, Westchester County, New York. The site is located at the southernmost point of the Port Chester Marina Redevelopment Area. Site Features: The site has been remediated and redeveloped into a multi-story commercial retail building which covers most of the site. Current Zoning/Use: The site building is occupied by multiple retailers. The site is zoned for commercial use. The site is bordered on the west by Waterfont Place (formerly Don Bosco Place), on the east by Traverse Avenue, on the south by Purdy Avenue, and on the north by a parking garage. The surrounding parcels are used for a combination of commercial and residential purposes. Past Use of the Site: The site was utilized for the MGP operation from the 1860s to the 1880s. It was then used for a variety of commercial and industrial purposes (iron works, waste oil reclamation facility, mail distribution facility, office space, and warehouse space) until 2001. All buildings related to previous operations were demolished and removed. The site entered the Voluntary Cleanup Program in 2002. A Site Investigation was completed in 2004 and remedial construction was substantially completed in 2006. The remedy included excavation of former MGP structures and coal tar contaminated soil/wastes. A deed restriction was placed on the site in 2010 which requires adherence to a Site Management Plan and Periodic Reviews. Site Geology and Hydrogeology: The site topography is relatively flat and the site is approximately 10 feet above sea level. Overburden soil consists of historic fill material which was placed in various stages in the late 1800’s and early 1900’s. The fill is approximately 4 to 6 feet thick and is underlain by natural silt and sands grading to weathered bedrock. Bedrock was encountered at depths of 12 to 20 feet. Shallow groundwater beneath the site generally occurs within sandy material at a depth of approximately 12 feet. The depth to water coincides roughly with the top of fractured weathered bedrock underlaying the site. There are limited tidal effects in the western most portion of the site.
Env Problem: Nature and Extent of Contamination: Remediation at the site is complete. The primary contaminants of concern prior to remediation were volatile and semi-volatile organic compounds associated with coal tar and other petroleum products. Remedial work conducted in 2005 and 2006 removed the coal tar and coal tar contaminated soil.

FORMER MGP - PURDY & TRAVERSE AVENUES (Continued) **S105684704**

The new commercial building has a sub slab vapor depressurization system installed to prevent vapor intrusion. The entire site is covered by a cap consisting of clean stone overlaid by concrete. A deed restriction and Site Management Plan are in place. Special Resources: The site is located in an urban area of the City of Port Chester. No special resources were identified.

Health Problem: Contact with contaminated soils is not expected because the site is covered by buildings and pavement. Drinking contaminated groundwater is not likely since the area is supplied with public water. A sub-slab depressurization system has been installed in the on-site structure to prevent exposure to site contaminants potentially entering the buildings via soil vapor intrusion.

Dump: False
Structure: False
Lagoon: False
Landfill: False
Pond: False
Disp Start: Not reported
Disp Term: Not reported
Lat/Long: Not reported
Dell: Not reported
Record Add: 6/8/2011 11:13:00 AM
Record Upd: 6/8/2011 11:13:00 AM
Updated By: wbbennet
Own Op: 6
Sub Type: Not reported
Owner Name: Mr. Christopher Steers, Village Manager
Owner Company: Village of Port Chester - Industrial Development Agency
Owner Address: 222 Grace Church Street
Owner Addr2: Not reported
Owner City,St,Zip: Port Chester, NY 10573
Owner Country: United States of America
Own Op: Document Repository
Sub Type: NNN
Owner Name: Not reported
Owner Company: Port Chester Public Library
Owner Address: 1 Haseco Avenue
Owner Addr2: Not reported
Owner City,St,Zip: Port Chester, NY 10573
Owner Country: United States of America
Own Op: 4
Sub Type: Not reported
Owner Name: Mr. John Faltings
Owner Company: G&S Port Chester Unit 2A, LLC
Owner Address: 211 East 43rd Street - 25th Floor
Owner Addr2: Not reported
Owner City,St,Zip: New York, NY 10017
Owner Country: United States of America
Own Op: Document Repository
Sub Type: NNN
Owner Name: Michael Knipfing
Owner Company: NYSDEC Region 3 Office
Owner Address: 21 South Putt Corners Road
Owner Addr2: Not reported
Owner City,St,Zip: New Paltz, NY 12561
Owner Country: United States of America
HW Code: Not reported

FORMER MGP - PURDY & TRAVERSE AVENUES (Continued) **S105684704**

Waste Type: COAL TAR
Waste Quantity: UNKNOWN
Waste Code: Not reported
Crossref ID: d3-0001-02-02
Cross Ref Type Code: 23
Cross Ref Type: Agreement/Consent Order Number
Record Added Date: 3/26/2013 3:55:00 PM
Record Updated: 3/26/2013 3:55:00 PM
Updated By: WBBENNET
Crossref ID: Not reported
Cross Ref Type Code: 25
Cross Ref Type: County Recording Identifier
Record Added Date: 3/26/2013 3:53:00 PM
Record Updated: 3/26/2013 3:53:00 PM
Updated By: WBBENNET
Crossref ID: Not reported
Cross Ref Type Code: 26
Cross Ref Type: Agreement/Consent Order Date
Record Added Date: 3/26/2013 3:54:00 PM
Record Updated: 3/26/2013 3:54:00 PM
Updated By: WBBENNET

VCP:
Name: FORMER MGP - PURDY & TRAVERSE AVENUES
Address: 10-14 WATERFRONT PLACE
City,State,Zip: PORT CHESTER, NY
Program Type: VCP
Site Code: 58556
HW Code: V00516
Site Class: Not reported
SWIS: 6048
Region: 3
Town: Rye
Acres: 0.69
Date Record Added: 12/14/2001
Date Record Updated: 08/10/2020
Updated By: KJCARPEN
Site Description: Site Location: The former Port Chester manufactured gas plant (MGP) site is located in an urban portion of the Village of Port Chester, Westchester County, New York. The site is located at the southernmost point of the Port Chester Marina Redevelopment Area. Site Features: The site has been remediated and redeveloped into a multi-story commercial retail building which covers most of the site. Current Zoning/Use: The site building is occupied by multiple retailers. The site is zoned for commercial use. The site is bordered on the west by Waterfont Place (formerly Don Bosco Place), on the east by Traverse Avenue, on the south by Purdy Avenue, and on the north by a parking garage. The surrounding parcels are used for a combination of commercial and residential purposes. Past Use of the Site: The site was utilized for the MGP operation from the 1860s to the 1880s. It was then used for a variety of commercial and industrial purposes (iron works, waste oil reclamation facility, mail distribution facility, office space, and warehouse space) until 2001. All buildings related to previous operations were demolished and removed. The site entered the Voluntary Cleanup Program in 2002. A Site Investigation was completed in 2004 and remedial construction was substantially completed in 2006. The remedy included excavation of

FORMER MGP - PURDY & TRAVERSE AVENUES (Continued) **S105684704**

	former MGP structures and coal tar contaminated soil/wastes. A deed restriction was placed on the site in 2010 which requires adherence to a Site Management Plan and Periodic Reviews. Site Geology and Hydrogeology: The site topography is relatively flat and the site is approximately 10 feet above sea level. Overburden soil consists of historic fill material which was placed in various stages in the late 1800's and early 1900's. The fill is approximately 4 to 6 feet thick and is underlain by natural silt and sands grading to weathered bedrock. Bedrock was encountered at depths of 12 to 20 feet. Shallow groundwater beneath the site generally occurs within sandy material at a depth of approximately 12 feet. The depth to water coincides roughly with the top of fractured weathered bedrock underlaying the site. There are limited tidal effects in the western most portion of the site.
Env Problem:	Nature and Extent of Contamination: Remediation at the site is complete. The primary contaminants of concern prior to remediation were volatile and semi-volatile organic compounds associated with coal tar and other petroleum products. Remedial work conducted in 2005 and 2006 removed the coal tar and coal tar contaminated soil. The new commercial building has a sub slab vapor depressurization system installed to prevent vapor intrusion. The entire site is covered by a cap consisting of clean stone overlaid by concrete. A deed restriction and Site Management Plan are in place. Special Resources: The site is located in an urban area of the City of Port Chester. No special resources were identified.
Health Problem:	Contact with contaminated soils is not expected because the site is covered by buildings and pavement. Drinking contaminated groundwater is not likely since the area is supplied with public water. A sub-slab depressurization system has been installed in the on-site structure to prevent exposure to site contaminants potentially entering the buildings via soil vapor intrusion.
Dump:	False
Structure:	False
Lagoon:	False
Landfill:	False
Pond:	False
Disp Start:	Not reported
Disp Term:	Not reported
Lat/Long:	Not reported
Dell:	Not reported
Record Add:	6/8/2011 11:13:00 AM
Record Upd:	6/8/2011 11:13:00 AM
Updated By:	wbbennet
Own Op:	6
Sub Type:	Not reported
Owner Name:	Mr. Christopher Steers, Village Manager
Owner Company:	Village of Port Chester - Industrial Development Agency
Owner Address:	222 Grace Church Street
Owner Addr2:	Not reported
Owner City,St,Zip:	Port Chester, NY 10573
Owner Country:	United States of America
Own Op:	Document Repository
Sub Type:	NNN
Owner Name:	Not reported
Owner Company:	Port Chester Public Library
Owner Address:	1 Haseco Avenue
Owner Addr2:	Not reported

FORMER MGP - PURDY & TRAVERSE AVENUES (Continued) **S105684704**

Owner City,St,Zip:	Port Chester, NY 10573
Owner Country:	United States of America
Own Op:	4
Sub Type:	Not reported
Owner Name:	Mr. John Faltings
Owner Company:	G&S Port Chester Unit 2A, LLC
Owner Address:	211 East 43rd Street - 25th Floor
Owner Addr2:	Not reported
Owner City,St,Zip:	New York, NY 10017
Owner Country:	United States of America
Own Op:	Document Repository
Sub Type:	NNN
Owner Name:	Michael Knipfing
Owner Company:	NYSDEC Region 3 Office
Owner Address:	21 South Putt Corners Road
Owner Addr2:	Not reported
Owner City,St,Zip:	New Paltz, NY 12561
Owner Country:	United States of America
HW Code:	Not reported
Waste Type:	COAL TAR
Waste Quantity:	UNKNOWN
Waste Code:	Not reported
Crossref ID:	d3-0001-02-02
Cross Ref Type Code:	23
Cross Ref Type:	Agreement/Consent Order Number
Record Added Date:	3/26/2013 3:55:00 PM
Record Updated:	3/26/2013 3:55:00 PM
Updated By:	WBBENNET
Crossref ID:	Not reported
Cross Ref Type Code:	25
Cross Ref Type:	County Recording Identifier
Record Added Date:	3/26/2013 3:53:00 PM
Record Updated:	3/26/2013 3:53:00 PM
Updated By:	WBBENNET
Crossref ID:	Not reported
Cross Ref Type Code:	26
Cross Ref Type:	Agreement/Consent Order Date
Record Added Date:	3/26/2013 3:54:00 PM
Record Updated:	3/26/2013 3:54:00 PM
Updated By:	WBBENNET

R135 **TRAFFIC ACCIDENT** **NY LTANKS** **S106868879**
WNW **39 GROVE STREET** **N/A**
1/8-1/4 **PORT CHESTER, NY**
0.163 mi.
859 ft. **Site 2 of 3 in cluster R**

Relative:
Higher

Actual:
58 ft.

LTANKS:

Name:	TRAFFIC ACCIDENT
Address:	39 GROVE STREET
City,State,Zip:	PORT CHESTER, NY
Spill Number/Closed Date:	0412980 / 2005-03-12
Facility ID:	0412980
Site ID:	338602
Spill Date:	2005-03-12
Spill Cause:	Tank Failure
Spill Source:	Passenger Vehicle
Spill Class:	C5

TRAFFIC ACCIDENT (Continued) **S106868879**

Cleanup Ceased:	Not reported
SWIS:	6000
Investigator:	MBMASTRO
Referred To:	Not reported
Reported to Dept:	2005-03-12
CID:	64
Water Affected:	Not reported
Spill Notifier:	Fire Department
Last Inspection:	Not reported
Recommended Penalty:	False
Meets Standard:	False
UST Involvement:	False
Remediation Phase:	0
Date Entered In Computer:	2005-03-14
Spill Record Last Update:	2005-03-18
Spiller Name:	Not reported
Spiller Company:	Not reported
Spiller Address:	Not reported
Spiller County:	001
Spiller Contact:	CAR 23-93
Spiller Phone:	(914) 231-1905
Spiller Extention:	Not reported
DEC Region:	3
DER Facility ID:	273945
DEC Memo:	"APPROX 2 GALLONS OF GASOLINE SPILLED TO CATCH BASIN. NO PRODUCT RECEOVERABLE. DOT PUTTING DOWN SAND. nfa"
Remarks:	"Came from a Plymouth Voyager Caravan. Fire co is in process of cleaning spill up now. Some gasoline got ino the storm drain."

All Materials:

Site ID:	338602
Operable Unit ID:	1100537
Operable Unit:	01
Material ID:	580829
Material Code:	0009
Material Name:	gasoline
Case No.:	Not reported
Material FA:	Petroleum
Quantity:	2.00
Units:	G
Recovered:	Not reported
Oxygenate:	Not reported

P136 **MH4193** **RCRA NonGen / NLR** **1007207336**
NW **SMITH ST. AND WESTCHESTER AVE** **NYP004043303**
1/8-1/4 **RYE, NY 10573**
0.163 mi.
860 ft. **Site 3 of 9 in cluster P**

Relative:
Higher

Actual:
48 ft.

RCRA NonGen / NLR:

Date Form Received by Agency:		2001-01-03 00:00:00.0
Handler Name:	MH4193	
Handler Address:		SMITH ST. AND WESTCHESTER AVE
Handler City,State,Zip:		RYE, NY 10573
EPA ID:		NYP004043303
Contact Name:		ANTHONY DRUMMINGS
Contact Address:		CONSOLIDATED EDISON INC.

MH4193 (Continued) **1007207336**

Contact City,State,Zip:	NEW YORK, NY 10003
Contact Telephone:	212-460-3770
Contact Fax:	Not reported
Contact Email:	Not reported
Contact Title:	Not reported
EPA Region:	02
Land Type:	Not reported
Federal Waste Generator Description:	Not a generator, verified
Non-Notifier:	Not reported
Biennial Report Cycle:	Not reported
Accessibility:	Not reported
Active Site Indicator:	Not reported
State District Owner:	NY
State District:	NYSDEC R3
Mailing Address:	CONSOLIDATED EDISON INC.
Mailing City,State,Zip:	NEW YORK, NY 10003
Owner Name:	Not reported
Owner Type:	Not reported
Operator Name:	Not reported
Operator Type:	Not reported
Short-Term Generator Activity:	No
Importer Activity:	No
Mixed Waste Generator:	No
Transporter Activity:	No
Transfer Facility Activity:	No
Recycler Activity with Storage:	No
Small Quantity On-Site Burner Exemption:	No
Smelting Melting and Refining Furnace Exemption:	No
Underground Injection Control:	No
Off-Site Waste Receipt:	No
Universal Waste Indicator:	No
Universal Waste Destination Facility:	No
Federal Universal Waste:	No
Active Site Fed-Reg Treatment Storage and Disposal Facility:	Not reported
Active Site Converter Treatment storage and Disposal Facility:	Not reported
Active Site State-Reg Treatment Storage and Disposal Facility:	Not reported
Active Site State-Reg Handler:	---
Federal Facility Indicator:	Not reported
Hazardous Secondary Material Indicator:	NN
Sub-Part K Indicator:	Not reported
Commercial TSD Indicator:	No
Treatment Storage and Disposal Type:	Not reported
2018 GPRA Permit Baseline:	Not on the Baseline
2018 GPRA Renewals Baseline:	Not on the Baseline
Permit Renewals Workload Universe:	Not reported
Permit Workload Universe:	Not reported
Permit Progress Universe:	Not reported
Post-Closure Workload Universe:	Not reported
Closure Workload Universe:	Not reported
202 GPRA Corrective Action Baseline:	No
Corrective Action Workload Universe:	No
Subject to Corrective Action Universe:	No
Non-TSDFs Where RCRA CA has Been Imposed Universe:	No
TSDFs Potentially Subject to CA Under 3004 (u)/(v) Universe:	No
TSDFs Only Subject to CA under Discretionary Auth Universe:	No
Corrective Action Priority Ranking:	No NCAPS ranking
Environmental Control Indicator:	No

MH4193 (Continued) **1007207336**

Institutional Control Indicator:	No
Human Exposure Controls Indicator:	N/A
Groundwater Controls Indicator:	N/A
Operating TSDF Universe:	Not reported
Full Enforcement Universe:	Not reported
Significant Non-Complier Universe:	No
Unaddressed Significant Non-Complier Universe:	No
Addressed Significant Non-Complier Universe:	No
Significant Non-Complier With a Compliance Schedule Universe:	No
Financial Assurance Required:	Not reported
Handler Date of Last Change:	2015-04-14 00:00:00.0
Recognized Trader-Importer:	No
Recognized Trader-Exporter:	No
Importer of Spent Lead Acid Batteries:	No
Exporter of Spent Lead Acid Batteries:	No
Recycler Activity Without Storage:	Not reported
Manifest Broker:	Not reported
Sub-Part P Indicator:	Not reported

Historic Generators:

Receive Date:	2001-01-02 00:00:00.0
Handler Name: MH4193	
Federal Waste Generator Description:	Not a generator, verified
State District Owner:	NY
Large Quantity Handler of Universal Waste:	No
Recognized Trader Importer:	No
Recognized Trader Exporter:	No
Spent Lead Acid Battery Importer:	No
Spent Lead Acid Battery Exporter:	No
Current Record:	No
Non Storage Recycler Activity:	Not reported
Electronic Manifest Broker:	Not reported

Receive Date:	2001-01-03 00:00:00.0
Handler Name: MH4193	
Federal Waste Generator Description:	Not a generator, verified
State District Owner:	NY
Large Quantity Handler of Universal Waste:	No
Recognized Trader Importer:	No
Recognized Trader Exporter:	No
Spent Lead Acid Battery Importer:	No
Spent Lead Acid Battery Exporter:	No
Current Record:	Yes
Non Storage Recycler Activity:	Not reported
Electronic Manifest Broker:	Not reported

Receive Date:	2001-01-01 00:00:00.0
Handler Name: MH4193	
Federal Waste Generator Description:	Large Quantity Generator
State District Owner:	NY
Large Quantity Handler of Universal Waste:	No
Recognized Trader Importer:	No
Recognized Trader Exporter:	No
Spent Lead Acid Battery Importer:	No
Spent Lead Acid Battery Exporter:	No
Current Record:	No

MH4193 (Continued) **1007207336**

Non Storage Recycler Activity: Not reported
Electronic Manifest Broker: Not reported

List of NAICS Codes and Descriptions:
NAICS Code: 2211
NAICS Description: ELECTRIC POWER GENERATION, TRANSMISSION AND DISTRIBUTION

NAICS Code: 22111
NAICS Description: ELECTRIC POWER GENERATION

Facility Has Received Notices of Violations:
Violations: No Violations Found

Evaluation Action Summary:
Evaluations: No Evaluations Found

P137 **CONSOLIDATED EDISON** **NY MANIFEST** **S117563996**
NW **SMITH ST. AND WESTCHESTER AVE** **N/A**
1/8-1/4 **RYE, NY 10573**
0.163 mi.
860 ft. **Site 4 of 9 in cluster P**

Relative:
Higher

Actual:
48 ft.

NY MANIFEST:
Name: CONSOLIDATED EDISON
Address: SMITH ST. AND WESTCHESTER AVE
City,State,Zip: RYE, NY 10573
Country: USA
EPA ID: NYP004043303
Facility Status: Not reported
Location Address 1: SMITH ST & WESTCHESTER
Code: BP
Location Address 2: Not reported
Total Tanks: Not reported
Location City: WESTCHESTER
Location State: NY
Location Zip: 10461
Location Zip 4: Not reported

NY MANIFEST:
EPAID: NYP004043303
Mailing Name: CONSOLIDATED EDISON
Mailing Contact: FRANKLIN MURRAY
Mailing Address 1: 4 IRVING PLACE RM 828
Mailing Address 2: Not reported
Mailing City: NEW YORK
Mailing State: NY
Mailing Zip: 10003
Mailing Zip 4: Not reported
Mailing Country: USA
Mailing Phone: 2124602808

NY MANIFEST:
Document ID: NYE0277751
Manifest Status: Not reported
seq: 01

CONSOLIDATED EDISON (Continued) **S117563996**

Year:	1999
Trans1 State ID:	43056AN
Trans2 State ID:	Not reported
Generator Ship Date:	09/21/1999
Trans1 Recv Date:	09/21/1999
Trans2 Recv Date:	Not reported
TSD Site Recv Date:	09/22/1999
Part A Recv Date:	Not reported
Part B Recv Date:	Not reported
Generator EPA ID:	NYP004043303
Trans1 EPA ID:	NYD006982359
Trans2 EPA ID:	Not reported
TSDF ID 1:	NYD077444263
TSDF ID 2:	Not reported
Manifest Tracking Number:	Not reported
Import Indicator:	Not reported
Export Indicator:	Not reported
Discr Quantity Indicator:	Not reported
Discr Type Indicator:	Not reported
Discr Residue Indicator:	Not reported
Discr Partial Reject Indicator:	Not reported
Discr Full Reject Indicator:	Not reported
Manifest Ref Number:	Not reported
Alt Facility RCRA ID:	Not reported
Alt Facility Sign Date:	Not reported
MGMT Method Type Code:	Not reported
Waste Code:	B007 - OTHER MISCELLANEOUS PCB WASTES
Waste Code:	Not reported
Waste Code:	Not reported
Waste Code:	Not reported
Waste Code:	Not reported
Waste Code:	Not reported
Quantity:	00059
Units:	K - Kilograms (2.2 pounds)
Number of Containers:	001
Container Type:	DM - Metal drums, barrels
Handling Method:	L Landfill.
Specific Gravity:	01.00

T138 **CON EDISON** **RCRA-SQG** **1026059508**
SSW **124 BOSTON POST RD** **NYP005244801**
1/8-1/4 **PORT CHESTER, NY 10573**
0.163 mi.
862 ft. **Site 1 of 3 in cluster T**

Relative:
Lower

Actual:
17 ft.

RCRA-SQG:

Date Form Received by Agency:		2019-11-26 00:00:00.0
Handler Name:	CON EDISON	
Handler Address:		124 BOSTON POST RD
Handler City,State,Zip:		PORT CHESTER, NY 10573
EPA ID:		NYP005244801
Contact Name:		THOMAS TEELING
Contact Address:		IRVING PL, 15TH FL NE
Contact City,State,Zip:		NEW YORK, NY 10003
Contact Telephone:		212-460-3770
Contact Fax:		Not reported
Contact Email:		Not reported

CON EDISON (Continued) **1026059508**

Contact Title:	SENIOR SCIENTIST
EPA Region:	02
Land Type:	Not reported
Federal Waste Generator Description:	Small Quantity Generator
Non-Notifier:	Not reported
Biennial Report Cycle:	Not reported
Accessibility:	Not reported
Active Site Indicator:	Handler Activities
State District Owner:	NY
State District:	NYSDEC R3
Mailing Address:	IRVING PL, 15TH FL NE
Mailing City,State,Zip:	NEW YORK, NY 10003
Owner Name:	Not reported
Owner Type:	Not reported
Operator Name:	Not reported
Operator Type:	Not reported
Short-Term Generator Activity:	Yes
Importer Activity:	No
Mixed Waste Generator:	No
Transporter Activity:	No
Transfer Facility Activity:	No
Recycler Activity with Storage:	No
Small Quantity On-Site Burner Exemption:	No
Smelting Melting and Refining Furnace Exemption:	No
Underground Injection Control:	No
Off-Site Waste Receipt:	No
Universal Waste Indicator:	No
Universal Waste Destination Facility:	No
Federal Universal Waste:	No
Active Site Fed-Reg Treatment Storage and Disposal Facility:	Not reported
Active Site Converter Treatment storage and Disposal Facility:	Not reported
Active Site State-Reg Treatment Storage and Disposal Facility:	Not reported
Active Site State-Reg Handler:	---
Federal Facility Indicator:	Not reported
Hazardous Secondary Material Indicator:	N
Sub-Part K Indicator:	Not reported
Commercial TSD Indicator:	No
Treatment Storage and Disposal Type:	Not reported
2018 GPRA Permit Baseline:	Not on the Baseline
2018 GPRA Renewals Baseline:	Not on the Baseline
Permit Renewals Workload Universe:	Not reported
Permit Workload Universe:	Not reported
Permit Progress Universe:	Not reported
Post-Closure Workload Universe:	Not reported
Closure Workload Universe:	Not reported
202 GPRA Corrective Action Baseline:	No
Corrective Action Workload Universe:	No
Subject to Corrective Action Universe:	No
Non-TSDFs Where RCRA CA has Been Imposed Universe:	No
TSDFs Potentially Subject to CA Under 3004 (u)/(v) Universe:	No
TSDFs Only Subject to CA under Discretionary Auth Universe:	No
Corrective Action Priority Ranking:	No NCAPS ranking
Environmental Control Indicator:	No
Institutional Control Indicator:	No
Human Exposure Controls Indicator:	N/A
Groundwater Controls Indicator:	N/A
Operating TSDF Universe:	Not reported

CON EDISON (Continued) **1026059508**

Full Enforcement Universe:	Not reported
Significant Non-Complier Universe:	No
Unaddressed Significant Non-Complier Universe:	No
Addressed Significant Non-Complier Universe:	No
Significant Non-Complier With a Compliance Schedule Universe:	No
Financial Assurance Required:	Not reported
Handler Date of Last Change:	2020-02-19 15:45:43.0
Recognized Trader-Importer:	No
Recognized Trader-Exporter:	No
Importer of Spent Lead Acid Batteries:	No
Exporter of Spent Lead Acid Batteries:	No
Recycler Activity Without Storage:	No
Manifest Broker:	No
Sub-Part P Indicator:	No

Historic Generators:

Receive Date:	2019-11-26 00:00:00.0
Handler Name: CON EDISON	
Federal Waste Generator Description:	Small Quantity Generator
State District Owner:	NY
Large Quantity Handler of Universal Waste:	No
Recognized Trader Importer:	No
Recognized Trader Exporter:	No
Spent Lead Acid Battery Importer:	No
Spent Lead Acid Battery Exporter:	No
Current Record:	Yes
Non Storage Recycler Activity:	No
Electronic Manifest Broker:	No

List of NAICS Codes and Descriptions:

NAICS Codes:	No NAICS Codes Found

Facility Has Received Notices of Violations:

Violations:	No Violations Found

Evaluation Action Summary:

Evaluations:	No Evaluations Found

O139 **CON EDISON MANHOLE: 03669** **RCRA NonGen / NLR** **1016961862**
NNW **IRVING PL & PALACE PL** **NY MANIFEST** **NYP004347969**
1/8-1/4 **PORT CHESTER, NY 10573**
0.163 mi.
862 ft. **Site 6 of 13 in cluster O**

Relative:
Higher

Actual:
46 ft.

RCRA NonGen / NLR:

Date Form Received by Agency:	2013-09-19 00:00:00.0
Handler Name:	CON EDISON MANHOLE: 03669
Handler Address:	IRVING PL & PALACE PL
Handler City,State,Zip:	PORT CHESTER, NY 10573
EPA ID:	NYP004347969
Contact Name:	DOMINIC BIZZARO
Contact Address:	Not reported
Contact City,State,Zip:	Not reported
Contact Telephone:	914-925-6219

CON EDISON MANHOLE: 03669 (Continued) **1016961862**

Contact Fax:	Not reported
Contact Email:	Not reported
Contact Title:	SR SPECIALIST
EPA Region:	02
Land Type:	Private
Federal Waste Generator Description:	Not a generator, verified
Non-Notifier:	Not reported
Biennial Report Cycle:	Not reported
Accessibility:	Not reported
Active Site Indicator:	Not reported
State District Owner:	NY
State District:	NYSDEC R2
Mailing Address:	IRVING PL, RM 828
Mailing City,State,Zip:	NEW YORK, NY 10003
Owner Name:	Not reported
Owner Type:	Not reported
Operator Name:	Not reported
Operator Type:	Not reported
Short-Term Generator Activity:	No
Importer Activity:	No
Mixed Waste Generator:	No
Transporter Activity:	No
Transfer Facility Activity:	No
Recycler Activity with Storage:	No
Small Quantity On-Site Burner Exemption:	No
Smelting Melting and Refining Furnace Exemption:	No
Underground Injection Control:	No
Off-Site Waste Receipt:	No
Universal Waste Indicator:	No
Universal Waste Destination Facility:	No
Federal Universal Waste:	No
Active Site Fed-Reg Treatment Storage and Disposal Facility:	Not reported
Active Site Converter Treatment storage and Disposal Facility:	Not reported
Active Site State-Reg Treatment Storage and Disposal Facility:	Not reported
Active Site State-Reg Handler:	---
Federal Facility Indicator:	Not reported
Hazardous Secondary Material Indicator:	NN
Sub-Part K Indicator:	Not reported
Commercial TSD Indicator:	No
Treatment Storage and Disposal Type:	Not reported
2018 GPRA Permit Baseline:	Not on the Baseline
2018 GPRA Renewals Baseline:	Not on the Baseline
Permit Renewals Workload Universe:	Not reported
Permit Workload Universe:	Not reported
Permit Progress Universe:	Not reported
Post-Closure Workload Universe:	Not reported
Closure Workload Universe:	Not reported
202 GPRA Corrective Action Baseline:	No
Corrective Action Workload Universe:	No
Subject to Corrective Action Universe:	No
Non-TSDFs Where RCRA CA has Been Imposed Universe:	No
TSDFs Potentially Subject to CA Under 3004 (u)/(v) Universe:	No
TSDFs Only Subject to CA under Discretionary Auth Universe:	No
Corrective Action Priority Ranking:	No NCAPS ranking
Environmental Control Indicator:	No
Institutional Control Indicator:	No
Human Exposure Controls Indicator:	N/A

CON EDISON MANHOLE: 03669 (Continued) **1016961862**

Groundwater Controls Indicator:	N/A
Operating TSDF Universe:	Not reported
Full Enforcement Universe:	Not reported
Significant Non-Complier Universe:	No
Unaddressed Significant Non-Complier Universe:	No
Addressed Significant Non-Complier Universe:	No
Significant Non-Complier With a Compliance Schedule Universe:	No
Financial Assurance Required:	Not reported
Handler Date of Last Change:	2014-07-01 11:43:40.0
Recognized Trader-Importer:	No
Recognized Trader-Exporter:	No
Importer of Spent Lead Acid Batteries:	No
Exporter of Spent Lead Acid Batteries:	No
Recycler Activity Without Storage:	Not reported
Manifest Broker:	Not reported
Sub-Part P Indicator:	Not reported

Historic Generators:

Receive Date:	2013-08-19 00:00:00.0
Handler Name:	CON EDISON MANHOLE: 03669
Federal Waste Generator Description:	Conditionally Exempt Small Quantity Generator
State District Owner:	NY
Large Quantity Handler of Universal Waste:	No
Recognized Trader Importer:	No
Recognized Trader Exporter:	No
Spent Lead Acid Battery Importer:	No
Spent Lead Acid Battery Exporter:	No
Current Record:	No
Non Storage Recycler Activity:	Not reported
Electronic Manifest Broker:	Not reported

Receive Date:	2013-09-19 00:00:00.0
Handler Name:	CON EDISON MANHOLE: 03669
Federal Waste Generator Description:	Not a generator, verified
State District Owner:	NY
Large Quantity Handler of Universal Waste:	No
Recognized Trader Importer:	No
Recognized Trader Exporter:	No
Spent Lead Acid Battery Importer:	No
Spent Lead Acid Battery Exporter:	No
Current Record:	Yes
Non Storage Recycler Activity:	Not reported
Electronic Manifest Broker:	Not reported

List of NAICS Codes and Descriptions:

NAICS Codes:	No NAICS Codes Found

Facility Has Received Notices of Violations:

Violations:	No Violations Found

Evaluation Action Summary:

Evaluations:	No Evaluations Found

CON EDISON MANHOLE: 03669 (Continued) **1016961862**

NY MANIFEST:

Name:	CON EDISON
Address:	IRVING PL & PALACE PL
City,State,Zip:	PORT CHESTER, NY 10573
Country:	USA
EPA ID:	NYP004347969
Facility Status:	Not reported
Location Address 1:	IRVING PL & PALACE PL
Code:	BP
Location Address 2:	MH 03669
Total Tanks:	Not reported
Location City:	PORTCHESTER
Location State:	NY
Location Zip:	Not reported
Location Zip 4:	Not reported

NY MANIFEST:

EPAID:	NYP004347969
Mailing Name:	CON EDISON
Mailing Contact:	CON EDISON
Mailing Address 1:	4 IRVING PL 15TH FL
Mailing Address 2:	Not reported
Mailing City:	NEW YORK
Mailing State:	NY
Mailing Zip:	10003
Mailing Zip 4:	Not reported
Mailing Country:	USA
Mailing Phone:	2124603770

NY MANIFEST:

Document ID:	Not reported
Manifest Status:	Not reported
seq:	Not reported
Year:	Not reported
Trans1 State ID:	NYD006982359
Trans2 State ID:	Not reported
Generator Ship Date:	08/19/2013
Trans1 Recv Date:	08/19/2013
Trans2 Recv Date:	Not reported
TSD Site Recv Date:	08/22/2013
Part A Recv Date:	Not reported
Part B Recv Date:	Not reported
Generator EPA ID:	NYP004347969
Trans1 EPA ID:	Not reported
Trans2 EPA ID:	Not reported
TSDF ID 1:	NJD002200046
TSDF ID 2:	Not reported
Manifest Tracking Number:	011695890JJK
Import Indicator:	N
Export Indicator:	N
Discr Quantity Indicator:	N
Discr Type Indicator:	N
Discr Residue Indicator:	N
Discr Partial Reject Indicator:	N
Discr Full Reject Indicator:	N
Manifest Ref Number:	Not reported
Alt Facility RCRA ID:	Not reported

CON EDISON MANHOLE: 03669 (Continued) **1016961862**

Alt Facility Sign Date:	Not reported
MGMT Method Type Code:	H110
Waste Code:	Not reported
Waste Code:	Not reported
Waste Code:	Not reported
Waste Code:	Not reported
Waste Code:	Not reported
Waste Code:	Not reported
Quantity:	2000
Units:	P - Pounds
Number of Containers:	1
Container Type:	TT - Cargo tank, tank trucks
Handling Method:	T Chemical, physical, or biological treatment.
Specific Gravity:	1
Waste Code:	D008
Waste Code 1_2:	Not reported
Waste Code 1_3:	Not reported
Waste Code 1_4:	Not reported
Waste Code 1_5:	Not reported
Waste Code 1_6:	Not reported

P140 **GETTY PETROLEUM CORP** **RCRA NonGen / NLR** **1000871559**
NW **200 WESTCHESTER AVE** **FINDS** **NY0000071233**
1/8-1/4 **PORT CHESTER, NY 10573** **ECHO**
0.166 mi. **NY MANIFEST**
876 ft. **Site 5 of 9 in cluster P**

Relative:
Higher

Actual:
49 ft.

RCRA NonGen / NLR:

Date Form Received by Agency:		2007-01-01 00:00:00.0
Handler Name:	GETTY PETROLEUM CORP	
Handler Address:		200 WESTCHESTER AVE
Handler City,State,Zip:		PORT CHESTER, NY 10573-4539
EPA ID:		NY0000071233
Contact Name:		Not reported
Contact Address:		JERICHO TNPK
Contact City,State,Zip:		JERICHO, NY 11753
Contact Telephone:		Not reported
Contact Fax:		Not reported
Contact Email:		Not reported
Contact Title:		Not reported
EPA Region:		02
Land Type:		Private
Federal Waste Generator Description:		Not a generator, verified
Non-Notifier:		Not reported
Biennial Report Cycle:		Not reported
Accessibility:		Not reported
Active Site Indicator:		Not reported
State District Owner:		NY
State District:		NYSDEC R3
Mailing Address:		JERICHO TNPK
Mailing City,State,Zip:		JERICHO, NY 11753
Owner Name:		GETTY PETROLEUM CORP
Owner Type:		Private
Operator Name:		GETTY PETROLEUM CORP
Operator Type:		Private
Short-Term Generator Activity:		No
Importer Activity:		No

GETTY PETROLEUM CORP (Continued) **1000871559**

Mixed Waste Generator:	No
Transporter Activity:	No
Transfer Facility Activity:	No
Recycler Activity with Storage:	No
Small Quantity On-Site Burner Exemption:	No
Smelting Melting and Refining Furnace Exemption:	No
Underground Injection Control:	No
Off-Site Waste Receipt:	No
Universal Waste Indicator:	No
Universal Waste Destination Facility:	No
Federal Universal Waste:	No
Active Site Fed-Reg Treatment Storage and Disposal Facility:	Not reported
Active Site Converter Treatment storage and Disposal Facility:	Not reported
Active Site State-Reg Treatment Storage and Disposal Facility:	Not reported
Active Site State-Reg Handler:	---
Federal Facility Indicator:	Not reported
Hazardous Secondary Material Indicator:	NN
Sub-Part K Indicator:	Not reported
Commercial TSD Indicator:	No
Treatment Storage and Disposal Type:	Not reported
2018 GPRA Permit Baseline:	Not on the Baseline
2018 GPRA Renewals Baseline:	Not on the Baseline
Permit Renewals Workload Universe:	Not reported
Permit Workload Universe:	Not reported
Permit Progress Universe:	Not reported
Post-Closure Workload Universe:	Not reported
Closure Workload Universe:	Not reported
202 GPRA Corrective Action Baseline:	No
Corrective Action Workload Universe:	No
Subject to Corrective Action Universe:	No
Non-TSDFs Where RCRA CA has Been Imposed Universe:	No
TSDFs Potentially Subject to CA Under 3004 (u)/(v) Universe:	No
TSDFs Only Subject to CA under Discretionary Auth Universe:	No
Corrective Action Priority Ranking:	No NCAPS ranking
Environmental Control Indicator:	No
Institutional Control Indicator:	No
Human Exposure Controls Indicator:	N/A
Groundwater Controls Indicator:	N/A
Operating TSDF Universe:	Not reported
Full Enforcement Universe:	Not reported
Significant Non-Complier Universe:	No
Unaddressed Significant Non-Complier Universe:	No
Addressed Significant Non-Complier Universe:	No
Significant Non-Complier With a Compliance Schedule Universe:	No
Financial Assurance Required:	Not reported
Handler Date of Last Change:	2015-04-14 00:00:00.0
Recognized Trader-Importer:	No
Recognized Trader-Exporter:	No
Importer of Spent Lead Acid Batteries:	No
Exporter of Spent Lead Acid Batteries:	No
Recycler Activity Without Storage:	Not reported
Manifest Broker:	Not reported
Sub-Part P Indicator:	Not reported

Hazardous Waste Summary:
Waste Code: D000

GETTY PETROLEUM CORP (Continued) **1000871559**

Waste Description: Not Defined

Waste Code: D001
Waste Description: IGNITABLE WASTE

Waste Code: D008
Waste Description: LEAD

Waste Code: D018
Waste Description: BENZENE

Handler - Owner Operator:

Owner/Operator Indicator:	Owner
Owner/Operator Name:	GETTY PETROLEUM CORP
Legal Status:	Private
Date Became Current:	Not reported
Date Ended Current:	Not reported
Owner/Operator Address:	125 JERICHO TNPK
Owner/Operator City,State,Zip:	JERICHO, NY 11753
Owner/Operator Telephone:	516-286-2600
Owner/Operator Telephone Ext:	Not reported
Owner/Operator Fax:	Not reported
Owner/Operator Email:	Not reported

Owner/Operator Indicator:	Owner
Owner/Operator Name:	GETTY PETROLEUM CORP
Legal Status:	Private
Date Became Current:	Not reported
Date Ended Current:	Not reported
Owner/Operator Address:	125 JERICHO TNPK
Owner/Operator City,State,Zip:	JERICHO, NY 11753
Owner/Operator Telephone:	516-286-2600
Owner/Operator Telephone Ext:	Not reported
Owner/Operator Fax:	Not reported
Owner/Operator Email:	Not reported

Owner/Operator Indicator:	Operator
Owner/Operator Name:	GETTY PETROLEUM CORP
Legal Status:	Private
Date Became Current:	Not reported
Date Ended Current:	Not reported
Owner/Operator Address:	125 JERICHO TNPK
Owner/Operator City,State,Zip:	JERICHO, NY 11753
Owner/Operator Telephone:	516-286-2600
Owner/Operator Telephone Ext:	Not reported
Owner/Operator Fax:	Not reported
Owner/Operator Email:	Not reported

Historic Generators:

Receive Date:	1999-07-08 00:00:00.0
Handler Name: GETTY PETROLEUM CORP	
Federal Waste Generator Description:	Not a generator, verified
State District Owner:	NY
Large Quantity Handler of Universal Waste:	No
Recognized Trader Importer:	No
Recognized Trader Exporter:	No

GETTY PETROLEUM CORP (Continued) **1000871559**

Spent Lead Acid Battery Importer:	No
Spent Lead Acid Battery Exporter:	No
Current Record:	No
Non Storage Recycler Activity:	Not reported
Electronic Manifest Broker:	Not reported

Receive Date:	2006-01-01 00:00:00.0
Handler Name: GETTY PETROLEUM CORP	
Federal Waste Generator Description:	Not a generator, verified
State District Owner:	NY
Large Quantity Handler of Universal Waste:	No
Recognized Trader Importer:	No
Recognized Trader Exporter:	No
Spent Lead Acid Battery Importer:	No
Spent Lead Acid Battery Exporter:	No
Current Record:	No
Non Storage Recycler Activity:	Not reported
Electronic Manifest Broker:	Not reported

Receive Date:	2007-01-01 00:00:00.0
Handler Name: GETTY PETROLEUM CORP	
Federal Waste Generator Description:	Not a generator, verified
State District Owner:	NY
Large Quantity Handler of Universal Waste:	No
Recognized Trader Importer:	No
Recognized Trader Exporter:	No
Spent Lead Acid Battery Importer:	No
Spent Lead Acid Battery Exporter:	No
Current Record:	Yes
Non Storage Recycler Activity:	Not reported
Electronic Manifest Broker:	Not reported

Receive Date:	1996-07-17 00:00:00.0
Handler Name: GETTY PETROLEUM CORP	
Federal Waste Generator Description:	Small Quantity Generator
State District Owner:	NY
Large Quantity Handler of Universal Waste:	No
Recognized Trader Importer:	No
Recognized Trader Exporter:	No
Spent Lead Acid Battery Importer:	No
Spent Lead Acid Battery Exporter:	No
Current Record:	No
Non Storage Recycler Activity:	Not reported
Electronic Manifest Broker:	Not reported

List of NAICS Codes and Descriptions:

NAICS Codes:	No NAICS Codes Found

Facility Has Received Notices of Violations:

Violations:	No Violations Found

Evaluation Action Summary:

Evaluations:	No Evaluations Found

GETTY PETROLEUM CORP (Continued) **1000871559**

FINDS:
Registry ID: 110004309891

Click Here:

Environmental Interest/Information System:
RCRAInfo is a national information system that supports the Resource Conservation and Recovery Act (RCRA) program through the tracking of events and activities related to facilities that generate, transport, and treat, store, or dispose of hazardous waste. RCRAInfo allows RCRA program staff to track the notification, permit, compliance, and corrective action activities required under RCRA.

Click this hyperlink while viewing on your computer to access additional FINDS: detail in the EDR Site Report.

ECHO:

Envid:	1000871559
Registry ID:	110004309891
DFR URL:	http://echo.epa.gov/detailed-facility-report?fid=110004309891
Name:	GETTY PETROLEUM CORP
Address:	200 WESTCHESTER AVE
City,State,Zip:	PORT CHESTER, NY 10573

NY MANIFEST:

Name:	GETTY PETROLEUM CORP
Address:	200 WESTCHESTER AVE
City,State,Zip:	PORT CHESTER, NY 10573-4539
Country:	USA
EPA ID:	NY0000071233
Facility Status:	Not reported
Location Address 1:	200 WESTCHESTER AVENUE
Code:	BP
Location Address 2:	Not reported
Total Tanks:	Not reported
Location City:	PORTCHESTER
Location State:	NY
Location Zip:	10573
Location Zip 4:	Not reported

NY MANIFEST:

EPAID:	NY0000071233
Mailing Name:	GETTY PETROLEUM CORP
Mailing Contact:	STEVE GORDON
Mailing Address 1:	200 WESTCHESTER AVENUE
Mailing Address 2:	Not reported
Mailing City:	PORTCHESTER
Mailing State:	NY
Mailing Zip:	10573
Mailing Zip 4:	Not reported
Mailing Country:	USA
Mailing Phone:	9999999999

NY MANIFEST:

Document ID:	PAE5993142
Manifest Status:	C
seq:	Not reported

GETTY PETROLEUM CORP (Continued) **1000871559**

Year:	1996
Trans1 State ID:	Not reported
Trans2 State ID:	Not reported
Generator Ship Date:	07/25/1996
Trans1 Recv Date:	07/25/1996
Trans2 Recv Date:	07/25/1996
TSD Site Recv Date:	07/26/1996
Part A Recv Date:	08/12/1996
Part B Recv Date:	08/15/1996
Generator EPA ID:	NY0000071233
Trans1 EPA ID:	PAD982661381
Trans2 EPA ID:	Not reported
TSDF ID 1:	PAD085690592
TSDF ID 2:	Not reported
Manifest Tracking Number:	Not reported
Import Indicator:	Not reported
Export Indicator:	Not reported
Discr Quantity Indicator:	Not reported
Discr Type Indicator:	Not reported
Discr Residue Indicator:	Not reported
Discr Partial Reject Indicator:	Not reported
Discr Full Reject Indicator:	Not reported
Manifest Ref Number:	Not reported
Alt Facility RCRA ID:	Not reported
Alt Facility Sign Date:	Not reported
MGMT Method Type Code:	Not reported
Waste Code:	D008 - LEAD 5.0 MG/L TCLP
Waste Code:	Not reported
Waste Code:	Not reported
Waste Code:	Not reported
Waste Code:	Not reported
Waste Code:	Not reported
Quantity:	00110
Units:	G - Gallons (liquids only)* (8.3 pounds)
Number of Containers:	003
Container Type:	DM - Metal drums, barrels
Handling Method:	L Landfill.
Specific Gravity:	100

P141 **GLOBAL MONTELLO GROUP CORP. # 5906** **NY AST** **A100276693**
NW **200 WESTCHESTER AVENUE** **N/A**
1/8-1/4 **PORT CHESTER, NY 10573**
0.166 mi.
876 ft. **Site 6 of 9 in cluster P**

Relative:
Higher

Actual:
49 ft.

WESTCHESTER CO. AST:

Name:	GLOBAL MONTELLO GROUP CORP. # 5906
Address:	200 WESTCHESTER AVENUE
City,State,Zip:	PORT CHESTER, NY 10573
PBS Number:	3-137405
Site Status:	Active
GDS Number:	TBD
Operator Name:	Global Montello Group Corp.
Owner Name:	West Plains Service Corp
Owner Street:	70 Church Street
Owner Address2:	Not reported
Owner City/State/Zip:	New Rochelle, NY 10805

GLOBAL MONTELLO GROUP CORP. # 5906 (Continued) **A100276693**

Tank Number:	9
Status:	1. In-Service
Date Installation:	08/01/1993
Capacity:	180
Product Stored:	0022. Waste/Used Oil
Product Stored Percent:	Not reported
Date Perm Closure:	01/01/1900
Tank Location:	2. Aboveground (contact w/ impervious barrier)
Tank Type:	1. Steel/Carbon steel/Iron
Tank Internal Protection:	0. None
Tank External Protection:	1. Painted/Asphalt Coating
Tank Leak Detection:	1. Electronic Interstitial Monitoring
Tank Secondary Containment:	9. Modified double-walled (aboveground only)
Piping Location:	0. No Piping
Piping Type:	0. No Piping
Piping External Protection:	0. None
Piping Leak Detection:	0. None
Piping Secondary Containment:	0. None
Overfill Prevention:	0. None
Spill Prevention:	1. Catch Basin
Dispenser:	0. None

P142 **GETTY S/S** **NY LTANKS** **S104516346**
NW **200 WESTCHESTER AVE** **NY Spills** **N/A**
1/8-1/4 **PORT CHESTER, NY**
0.166 mi.
876 ft. **Site 7 of 9 in cluster P**

Relative:
Higher

Actual:
49 ft.

LTANKS:

Name:	GETTY SERVICE STATION
Address:	200 WESTCHESTER AVE
City,State,Zip:	PORT CHESTER, NY
Spill Number/Closed Date:	9912052 / 2005-03-10
Facility ID:	9912052
Site ID:	319007
Spill Date:	2000-01-18
Spill Cause:	Tank Overfill
Spill Source:	Gasoline Station or other PBS Facility
Spill Class:	B1
Cleanup Ceased:	Not reported
SWIS:	6000
Investigator:	JGHARDY
Referred To:	Not reported
Reported to Dept:	2000-01-18
CID:	252
Water Affected:	Not reported
Spill Notifier:	Other
Last Inspection:	Not reported
Recommended Penalty:	False
Meets Standard:	False
UST Involvement:	True
Remediation Phase:	0
Date Entered In Computer:	2000-01-18
Spill Record Last Update:	2005-03-10
Spiller Name:	TYREE - MANNY OBALDE
Spiller Company:	GETTY SERVICE STATION
Spiller Address:	784 ULSTER AVE
Spiller County:	001

GETTY S/S (Continued) **S104516346**

Spiller Contact:	SCOTT HANLEY
Spiller Phone:	(718) 324-5202
Spiller Extention:	Not reported
DEC Region:	3
DER Facility ID:	257140
DEC Memo:	"Prior to Sept, 2004 data translation this spill Lead_DEC Field was O'MARA 5/5/04: Letter to Philip Holloway, Tyree Organization from J. Hardy. Reduce monitor well sampling to semi-annual. Reporting to annual. 3/10/05 close--handle under 9305467"
Remarks:	""

All Materials:

Site ID:	319007
Operable Unit ID:	1086590
Operable Unit:	01
Material ID:	293949
Material Code:	0009
Material Name:	gasoline
Case No.:	Not reported
Material FA:	Petroleum
Quantity:	.00
Units:	G
Recovered:	.00
Oxygenate:	Not reported

Name:	GETTY SERVICE 103
Address:	200 WESTCHESTER AVE
City,State,Zip:	PORT CHESTER, NY
Spill Number/Closed Date:	0202153 / 2002-06-17
Facility ID:	0202153
Site ID:	196899
Spill Date:	2002-05-30
Spill Cause:	Tank Failure
Spill Source:	Gasoline Station or other PBS Facility
Spill Class:	C4
Cleanup Ceased:	Not reported
SWIS:	6000
Investigator:	tdghiosa
Referred To:	Not reported
Reported to Dept:	2002-05-30
CID:	365
Water Affected:	Not reported
Spill Notifier:	Other
Last Inspection:	Not reported
Recommended Penalty:	False
Meets Standard:	False
UST Involvement:	True
Remediation Phase:	0
Date Entered In Computer:	2002-05-30
Spill Record Last Update:	2002-06-17
Spiller Name:	SCOTT HANLEY
Spiller Company:	GETTY SERVICE 103
Spiller Address:	200 WESTCHESTER AV
Spiller County:	001
Spiller Contact:	SCOTT HANLEY
Spiller Phone:	(516) 542-5022
Spiller Extention:	Not reported

GETTY S/S (Continued) **S104516346**

DEC Region:	3
DER Facility ID:	257140
DEC Memo:	"Prior to Sept, 2004 data translation this spill Lead_DEC Field was GHIOSAY 05-30-02 TYREE PERFORMED THE CLEANUP USING ABSORBANTS AND BY VACUUMING OUT GAS/WATER MIXTURE FROM THE AFFECTED STORM DRAIN CATCH BASIN. NFA - TG"
Remarks:	"happened within the past 4 days - caller was notified today - possible tank overfill when filling the tanks cuased a surficial spill fron tank pad area - ran across sidewalk, down the street & into a catch basin - they have a crew enroute for clean up"

All Materials:

Site ID:	196899
Operable Unit ID:	852996
Operable Unit:	01
Material ID:	520024
Material Code:	0009
Material Name:	gasoline
Case No.:	Not reported
Material FA:	Petroleum
Quantity:	.00
Units:	G
Recovered:	.00
Oxygenate:	Not reported

Name:	GETTY S/S
Address:	200 WESTCHESTER AVE
City,State,Zip:	PORT CHESTER, NY
Spill Number/Closed Date:	9211702 / 1993-08-04
Facility ID:	9211702
Site ID:	170184
Spill Date:	1993-01-12
Spill Cause:	Tank Test Failure
Spill Source:	Gasoline Station or other PBS Facility
Spill Class:	C4
Cleanup Ceased:	1993-08-04
SWIS:	6000
Investigator:	WXWADSWO
Referred To:	Not reported
Reported to Dept:	1993-01-12
CID:	Not reported
Water Affected:	Not reported
Spill Notifier:	Tank Tester
Last Inspection:	Not reported
Recommended Penalty:	False
Meets Standard:	False
UST Involvement:	True
Remediation Phase:	0
Date Entered In Computer:	1993-01-14
Spill Record Last Update:	2001-01-22
Spiller Name:	Not reported
Spiller Company:	Not reported
Spiller Address:	Not reported
Spiller County:	001
Spiller Contact:	Not reported
Spiller Phone:	Not reported
Spiller Extention:	Not reported

GETTY S/S (Continued) **S104516346**

DEC Region:	3
DER Facility ID:	257140
DEC Memo:	"Prior to Sept, 2004 data translation this spill Lead_DEC Field was WADSWORTH 09/27/95: This is additional information about material spilled from the translation of the old spill file: TANK TEST."
Remarks:	"EIR PETRO-TITE -.406"

All TTF:

Facility ID:	9211702
Spill Number:	9211702
Spill Tank Test:	1541053
Site ID:	170184
Tank Number:	Not reported
Tank Size:	0
Material:	0009
EPA UST:	Not reported
UST:	Not reported
Cause:	Not reported
Source:	Not reported
Test Method:	00
Test Method 2:	Unknown
Leak Rate:	.00
Gross Fail:	Not reported
Modified By:	Spills
Last Modified Date:	Not reported

All Materials:

Site ID:	170184
Operable Unit ID:	976149
Operable Unit:	01
Material ID:	405087
Material Code:	0009
Material Name:	gasoline
Case No.:	Not reported
Material FA:	Petroleum
Quantity:	.00
Units:	L
Recovered:	.00
Oxygenate:	Not reported

Name:	GETTY #103
Address:	200 WESTCHESTER AVE
City,State,Zip:	PORT CHESTER, NY
Spill Number/Closed Date:	0508799 / 2006-08-09
Facility ID:	0508799
Site ID:	354451
Spill Date:	2005-10-23
Spill Cause:	Tank Overfill
Spill Source:	Gasoline Station or other PBS Facility
Spill Class:	C4
Cleanup Ceased:	Not reported
SWIS:	6048
Investigator:	JBODee
Referred To:	Not reported
Reported to Dept:	2005-10-23
CID:	72

GETTY S/S (Continued) **S104516346**

Water Affected:	Not reported
Spill Notifier:	Other
Last Inspection:	Not reported
Recommended Penalty:	False
Meets Standard:	True
UST Involvement:	True
Remediation Phase:	0
Date Entered In Computer:	2005-10-24
Spill Record Last Update:	2006-08-09
Spiller Name:	Not reported
Spiller Company:	Not reported
Spiller Address:	Not reported
Spiller County:	001
Spiller Contact:	MIKE CARR
Spiller Phone:	(518) 369-7822
Spiller Extention:	CELL
DEC Region:	3
DER Facility ID:	296646
DEC Memo:	""
Remarks:	"Tank overfill caused 3 gallons of gasoline to spill due to automatic shut-off not working. Dealer replaced shut-off. In process of being cleaned up."

All Materials:

Site ID:	354451
Operable Unit ID:	1111858
Operable Unit:	01
Material ID:	2101904
Material Code:	0009
Material Name:	gasoline
Case No.:	Not reported
Material FA:	Petroleum
Quantity:	3.00
Units:	G
Recovered:	3.00
Oxygenate:	Not reported

SPILLS:

Name:	GETTY#103
Address:	200 WESTCHESTER AVE
City,State,Zip:	PORT CHESTER, NY
Spill Number/Closed Date:	0711487 / 2008-02-12
Facility ID:	0711487
Facility Type:	ER
DER Facility ID:	296646
Site ID:	392978
DEC Region:	3
Spill Cause:	Housekeeping
Spill Class:	C4
SWIS:	6048
Spill Date:	2008-01-31
Investigator:	jbodee
Referred To:	WCDOH
Reported to Dept:	2008-01-31
CID:	474
Water Affected:	Not reported

GETTY S/S (Continued) **S104516346**

Spill Source:	Gasoline Station or other PBS Facility
Spill Notifier:	Responsible Party
Cleanup Ceased:	Not reported
Cleanup Meets Std:	True
Last Inspection:	Not reported
Recommended Penalty:	False
UST Trust:	Not reported
Remediation Phase:	0
Date Entered In Computer:	2008-01-31
Spill Record Last Update:	2008-02-14
Spiller Name:	MIKE CARR\\
Spiller Company:	GETTY#103
Spiller Address:	200 WESTCHESTER AVE.
Spiller Company:	001
Contact Name:	MIKE CARR\\
DEC Memo:	""
Remarks:	"LESS THEN 1 GALLON AND CLEANED UP"

All Materials:

Site ID:	392978
Operable Unit ID:	1149955
Operable Unit:	01
Material ID:	2140518
Material Code:	0009
Material Name:	gasoline
Case No.:	Not reported
Material FA:	Petroleum
Quantity:	.00
Units:	G
Recovered:	.00
Oxygenate:	Not reported

Name:	GETTY#103
Address:	200 WESTCHESTER AVE
City,State,Zip:	PORT CHESTER, NY
Spill Number/Closed Date:	0711773 / 2008-08-21
Facility ID:	0711773
Facility Type:	ER
DER Facility ID:	296646
Site ID:	393301
DEC Region:	3
Spill Cause:	Other
Spill Class:	C3
SWIS:	6048
Spill Date:	2008-02-07
Investigator:	JBODEE
Referred To:	BIMONTI
Reported to Dept:	2008-02-07
CID:	406
Water Affected:	Not reported
Spill Source:	Gasoline Station or other PBS Facility
Spill Notifier:	Local Agency
Cleanup Ceased:	Not reported
Cleanup Meets Std:	True
Last Inspection:	Not reported
Recommended Penalty:	False
UST Trust:	Not reported

GETTY S/S (Continued) **S104516346**

Remediation Phase:	0
Date Entered In Computer:	2008-02-07
Spill Record Last Update:	2019-11-14
Spiller Name:	ROBERT HOLLAND
Spiller Company:	GETTY#103
Spiller Address:	200 WESTCHESTER AVE.
Spiller Company:	001
Contact Name:	ROBERT HOLLAND
DEC Memo:	""
Remarks:	"Station Inspection of inventory showed unexplained variences. Have doubled walled tanks and product line. Reccommend tightness test and test of the interstitial spaces of the tanks."

All Materials:

Site ID:	393301
Operable Unit ID:	1150269
Operable Unit:	01
Material ID:	2140872
Material Code:	0008
Material Name:	diesel
Case No.:	Not reported
Material FA:	Petroleum
Quantity:	Not reported
Units:	G
Recovered:	.00
Oxygenate:	Not reported

Site ID:	393301
Operable Unit ID:	1150269
Operable Unit:	01
Material ID:	2140871
Material Code:	0009
Material Name:	gasoline
Case No.:	Not reported
Material FA:	Petroleum
Quantity:	Not reported
Units:	G
Recovered:	.00
Oxygenate:	Not reported

Name:	GETTY GAS
Address:	200 WESTCHESTER AVE
City,State,Zip:	PORT CHESTER, NY
Spill Number/Closed Date:	0211620 / 2008-12-18
Facility ID:	0211620
Facility Type:	ER
DER Facility ID:	296646
Site ID:	319006
DEC Region:	3
Spill Cause:	Unknown
Spill Class:	B3
SWIS:	6048
Spill Date:	2003-02-23
Investigator:	jbodee
Referred To:	WESTCHESTER CNTY HEALTH D
Reported to Dept:	2003-02-23
CID:	281

GETTY S/S (Continued) **S104516346**

Water Affected:	Not reported
Spill Source:	Gasoline Station or other PBS Facility
Spill Notifier:	Local Agency
Cleanup Ceased:	Not reported
Cleanup Meets Std:	True
Last Inspection:	Not reported
Recommended Penalty:	False
UST Trust:	False
Remediation Phase:	0
Date Entered In Computer:	2003-02-23
Spill Record Last Update:	2008-12-18
Spiller Name:	FRANK LUPI
Spiller Company:	APARTMENT BUILDING
Spiller Address:	Not reported
Spiller Company:	001
Contact Name:	MARK GRAZIOLI
DEC Memo:	"See Spill 0202153"
Remarks:	"ABOVE MATERIAL DISCOERED AT ABOVE LOCATION. AMOUNT OF GASOLINE IS EXPECTED TO BE LESS THAN 5 GALLONS AND AMOUNT OF WASTE OIL IS REPORTED AS MINIMAL. TYREE HAS BEEN CONTACTED AND IS RESPONDING FOR CLEAN UP. MATERIAL HAS ALSO SEEPED INTO BASEMENT OF NEIGHBORING BUILDING. CALLER REQUESTING TO SPEAK TO DEC IN REFERENCE TO CALL."

All Materials:

Site ID:	319006
Operable Unit ID:	862702
Operable Unit:	01
Material ID:	511407
Material Code:	0022
Material Name:	waste oil/used oil
Case No.:	Not reported
Material FA:	Petroleum
Quantity:	.00
Units:	G
Recovered:	.00
Oxygenate:	Not reported

Site ID:	319006
Operable Unit ID:	862702
Operable Unit:	01
Material ID:	511406
Material Code:	0009
Material Name:	gasoline
Case No.:	Not reported
Material FA:	Petroleum
Quantity:	.00
Units:	G
Recovered:	.00
Oxygenate:	Not reported

Name:	GETTY
Address:	200 WESTCHESTER AVE
City,State,Zip:	PORT CHESTER, NY
Spill Number/Closed Date:	1304642 / 2013-11-14
Facility ID:	1304642
Facility Type:	ER
DER Facility ID:	296646

GETTY S/S (Continued) **S104516346**

Site ID:	485174
DEC Region:	3
Spill Cause:	Human Error
Spill Class:	C4
SWIS:	6048
Spill Date:	2013-07-29
Investigator:	RDBENDEL
Referred To:	Not reported
Reported to Dept:	2013-07-29
CID:	Not reported
Water Affected:	Not reported
Spill Source:	Gasoline Station or other PBS Facility
Spill Notifier:	Other
Cleanup Ceased:	Not reported
Cleanup Meets Std:	False
Last Inspection:	Not reported
Recommended Penalty:	False
UST Trust:	False
Remediation Phase:	0
Date Entered In Computer:	2013-07-29
Spill Record Last Update:	2013-11-14
Spiller Name:	DAVID WENT
Spiller Company:	GETTY
Spiller Address:	200 WETCHESTER AVE
Spiller Company:	999
Contact Name:	DAVID WENT
DEC Memo:	"7/29/13 - Westchester County DOH will inspect the spill and report back to the DEC. KAB 8/14/13 - RP is preparing correspondence to be submmitted to the DEC and Westchester County DOH. KAB 11-7-13 requested FIR"
Remarks:	"customer drove away with hose attached, causing line to break. Contained to sump area, c/u pending"

All Materials:

Site ID:	485174
Operable Unit ID:	1234844
Operable Unit:	01
Material ID:	2233920
Material Code:	0009
Material Name:	gasoline
Case No.:	Not reported
Material FA:	Petroleum
Quantity:	Not reported
Units:	Not reported
Recovered:	Not reported
Oxygenate:	Not reported

Name:	GETTY #103
Address:	200 WESTCHESTER AVE
City,State,Zip:	PORT CHESTER, NY
Spill Number/Closed Date:	0408463 / 2004-11-01
Facility ID:	0408463
Facility Type:	ER
DER Facility ID:	257140
Site ID:	333175
DEC Region:	3
Spill Cause:	Human Error

GETTY S/S (Continued) **S104516346**

Spill Class:	C4
SWIS:	6000
Spill Date:	2004-11-01
Investigator:	JBODee
Referred To:	WCHD
Reported to Dept:	2004-11-01
CID:	403
Water Affected:	Not reported
Spill Source:	Gasoline Station or other PBS Facility
Spill Notifier:	Other
Cleanup Ceased:	Not reported
Cleanup Meets Std:	True
Last Inspection:	Not reported
Recommended Penalty:	False
UST Trust:	False
Remediation Phase:	0
Date Entered In Computer:	2004-11-01
Spill Record Last Update:	2005-01-10
Spiller Name:	CAILYN DINAN
Spiller Company:	GETTY #103
Spiller Address:	200 WESTCHSTER AVE
Spiller Company:	001
Contact Name:	CAILYN DINAN
DEC Memo:	"CLEAN UP COMPLETED. SPILL FILE CLOSED BY CINDY BADOLATO OF THE WESTCHESTER COUNTY HEALTH DEPT. NO FURTHER ACTION IS REQUIRED AT THIS TIME. jbo"
Remarks:	"5 gallons of motor oil and antifreeze spilled all together.the spill is contained and being cleaned up.no release to the environment"

All Materials:

Site ID:	333175
Operable Unit ID:	1095351
Operable Unit:	01
Material ID:	575488
Material Code:	0043A
Material Name:	antifreeze
Case No.:	Not reported
Material FA:	Other
Quantity:	2.00
Units:	G
Recovered:	2.00
Oxygenate:	Not reported

Site ID:	333175
Operable Unit ID:	1095351
Operable Unit:	01
Material ID:	575487
Material Code:	0015
Material Name:	motor oil
Case No.:	Not reported
Material FA:	Petroleum
Quantity:	3.00
Units:	G
Recovered:	3.00
Oxygenate:	Not reported

Name:	GETTY 103

GETTY S/S (Continued) **S104516346**

Address:	200 WESTCHESTER AVE
City,State,Zip:	PORT CHESTER, NY
Spill Number/Closed Date:	0505249 / 2006-12-19
Facility ID:	0505249
Facility Type:	ER
DER Facility ID:	296646
Site ID:	350200
DEC Region:	3
Spill Cause:	Human Error
Spill Class:	C5
SWIS:	6048
Spill Date:	2005-07-29
Investigator:	JBODee
Referred To:	Not reported
Reported to Dept:	2005-07-29
CID:	41
Water Affected:	Not reported
Spill Source:	Gasoline Station or other PBS Facility
Spill Notifier:	Other
Cleanup Ceased:	Not reported
Cleanup Meets Std:	True
Last Inspection:	Not reported
Recommended Penalty:	False
UST Trust:	False
Remediation Phase:	0
Date Entered In Computer:	2005-07-30
Spill Record Last Update:	2006-12-19
Spiller Name:	Not reported
Spiller Company:	UNKNOWN
Spiller Address:	Not reported
Spiller Company:	999
Contact Name:	Not reported
DEC Memo:	""
Remarks:	"CUSTOMER DROVE OFF WITH NOZZLE AND HOSE ATTACHED. NO ACTUAL SPILL. STATION SHUT DOWN PENDING LINE TEST."

All Materials:

Site ID:	350200
Operable Unit ID:	1107780
Operable Unit:	01
Material ID:	2097669
Material Code:	0009
Material Name:	gasoline
Case No.:	Not reported
Material FA:	Petroleum
Quantity:	.00
Units:	G
Recovered:	.00
Oxygenate:	Not reported

Name:	GETTY SERVICE STATION
Address:	200 WESTCHESTER AVE
City,State,Zip:	PORT CHESTER, NY
Spill Number/Closed Date:	9305467 / Not Reported
Facility ID:	9305467
Facility Type:	ER
DER Facility ID:	273850

GETTY S/S (Continued) **S104516346**

Site ID:	170185
DEC Region:	3
Spill Cause:	Unknown
Spill Class:	B3
SWIS:	6017
Spill Date:	1993-08-03
Investigator:	BDWEEKS
Referred To:	Not reported
Reported to Dept:	1993-08-03
CID:	Not reported
Water Affected:	Not reported
Spill Source:	Gasoline Station or other PBS Facility
Spill Notifier:	Other
Cleanup Ceased:	Not reported
Cleanup Meets Std:	False
Last Inspection:	Not reported
Recommended Penalty:	False
UST Trust:	True
Remediation Phase:	4
Date Entered In Computer:	1993-08-04
Spill Record Last Update:	2020-04-13
Spiller Name:	Not reported
Spiller Company:	Not reported
Spiller Address:	Not reported
Spiller Company:	001
Contact Name:	Not reported
DEC Memo:	"Prior to Sept, 2004 data translation this spill Lead_DEC Field was HARDY 11/04/96 SITE INVESTIGATION UNDERWAY 02/10/97 LETTER SENT REMEDIAL PLAN NEEDED. 09/09/97 LETTER SENT; MUST DETERMINE SOURCE OF INCREASES IN WELLS ON PROPERTY AND PROPOSE REMEDIAL PLAN; FAILURE TO COMPLY & DEC WILL HIRE A CONTRACTOR TO DO THE WORK; 3/22/04: Letter sent to Philip Holloway, Tyree by J. Hardy. Reduce reporting to semi-annual. 5/5/04: Letter to Philip Holloway, Tyree Organization from J. Hardy. Reduce monitor well sampling to semi-annual. Reporting to annual. Current QMR in eDocs. Still high concentrations of mostly BTEX compounds and traces of free product present. Active remediation running for 7+ years. Need to evaluate remedial system for efficiency and PBS system for discharges. Will e-mail consultants with requirements. PJD Feb. 2009 5-29-2014: Tyree will proposed to connect dual phase extraction to GP-1. Quaterly report submitted. 1-8-15 connection not completed; system down in July; still down, report is coming to say system is not working, RDB 11-20-15 report.system repaired and running since July 2015 RDB 12-2-1512-2 met with Getty and Antea;need to have the system run for a year and then evaluate RDB 12-8-15 3qtr 2015 submitted RDB error with saving 12-12-16 4th quarter results RDB 02-17, For spill # 93-05467 we will proceed with the proposed subsurface investigation in the northern portion of the site. We will gauge and sample the MW-4 through MW-7 to determine if there are impacts present associated with spill #15-11950. RDB 1-16-18, Please see the attached 4th Quarter 2017 Monitoring Report for NYSDEC Spill Number 93-05467. Former Getty station #00103 is located at 200 Westchester Avenue, Port Chester, New York. In October 2017, two separate VEFR events were conducted by the current station operator in the southern portion of the site, in relation to NYSDEC Spill #15-11950. Concentrations in MW-4, MW-5, MW-6, MW-7, and MW-15 have all decreased dramatically since the second quarter 2017, which was prior to any VEFR events. Antea Group will continue to work with

GETTY S/S (Continued) **S104516346**

the station operator to address spill #15-11950.Dissolved BTEX concentrations continue to be present in the northern portion of the Site. Antea roup will continue monitoring site conditions on a quarterly basis. The next groundwater sampling even is scheduled for February 2017. RDB 5/30/18 Email from Cody Hume, Antea to RDB: A subsurface investigation was completed in 2017 that provided vertical delineation of impacts in northern portion of the site. Antea Group will prepare a remedial action plan in 2018 to address these impacts in-situ. The site operator performed VEFR events in the southern portion of the site in 2017 in relation to NYSDEC spill number 15-11950. Impacts in the southern portion of the site will continue to be monitored, and Antea Group will continue to work with the station operator to address spill number 15-11950 as necessary. Antea Group will continue monitoring site conditions on a quarterly basis. The next groundwater sampling event is scheduled for the second quarter 2018. 1st qtr QMR in D2. SRK 11/23/18 Quarterly GW Monitoring Report received and uploaded to DecDocs. TJP 2/6/19 4thQ2018 QMR received from antea. BW 2/27/19 - DEC (DB, BW, MS) meeting with Antea (Tim) and Getty (Brad). Vac events performed by Global in 2017. Concentrations of contaminants decreased but have recently rebounded (increased). DEC requesting 2017 soil sampling analytical data and a plan to continue to vac and monitor site wells. more aggressive activities maybe required. - MS 10/25/19 received 2ndQ GWS report. A subsurface investigation was completed in 2017 that provided vertical delineation of impacts in northern portion of the site. The site operator performed VEFR events in the southern portion of the site in 2017 in relation to NYSDEC spill number 15-11950. Impacts in the southern portion of the site will continue to be monitored, and Antea Group will continue to work with the station operator to address spill number 15-11950 as necessary. BW 12/11/19 meeting with antea & getty: Submit a Remedial Action Work Plan to complete a remedial excavation in conjunction with the anticipated UST system replacement activities likely to occur on Q1 2020. Dan explained he would likely request Getty sign a Stipulation Agreement (STIP) for spill number 93-05467 and Global to sign a STIP for spill number 15-11950. BW 1/31/20 4q20 GWS QMR received from antea. BW"

Remarks: "REMOVING SIX TANKS AT SITE DISCOVERED CPNTAMINATED SOIL AND FOUND HOLE IN TANK WILL STOCKPILE SOIL"

All Materials:

Site ID:	170185
Operable Unit ID:	983676
Operable Unit:	01
Material ID:	2096699
Material Code:	1213A
Material Name:	MTBE (methyl-tert-butyl ether)
Case No.:	01634044
Material FA:	Hazardous Material
Quantity:	Not reported
Units:	Not reported
Recovered:	Not reported
Oxygenate:	Not reported

Site ID:	170185
Operable Unit ID:	983676
Operable Unit:	01
Material ID:	564516
Material Code:	0009

GETTY S/S (Continued) **S104516346**

Material Name:	gasoline
Case No.:	Not reported
Material FA:	Petroleum
Quantity:	.00
Units:	L
Recovered:	.00
Oxygenate:	Not reported

Name:	GETTY #103
Address:	200 WESTCHESTER AVE
City,State,Zip:	PORT CHESTER, NY
Spill Number/Closed Date:	0511025 / 2006-12-19
Facility ID:	0511025
Facility Type:	ER
DER Facility ID:	296646
Site ID:	357097
DEC Region:	3
Spill Cause:	Housekeeping
Spill Class:	C4
SWIS:	6048
Spill Date:	2005-12-20
Investigator:	JBODee
Referred To:	Not reported
Reported to Dept:	2005-12-20
CID:	406
Water Affected:	Not reported
Spill Source:	Gasoline Station or other PBS Facility
Spill Notifier:	Other
Cleanup Ceased:	Not reported
Cleanup Meets Std:	True
Last Inspection:	Not reported
Recommended Penalty:	False
UST Trust:	False
Remediation Phase:	0
Date Entered In Computer:	2005-12-20
Spill Record Last Update:	2006-12-19
Spiller Name:	SCOTT HANLEY
Spiller Company:	GETTY #103
Spiller Address:	200 WESTCHESTER AVE
Spiller Company:	001
Contact Name:	SCOTT HANLEY
DEC Memo:	"PER M.CARR ABOVE IS TRUE; 1 GALLON SPILLED + RECOVERED. - NO WATER AFFECTED."
Remarks:	"Poor housekeeping ... staining around the pumps. Clean up is complete."

All Materials:

Site ID:	357097
Operable Unit ID:	1114383
Operable Unit:	01
Material ID:	2104456
Material Code:	0008
Material Name:	diesel
Case No.:	Not reported
Material FA:	Petroleum
Quantity:	1.00
Units:	G

GETTY S/S (Continued) **S104516346**

Recovered: 1.00
Oxygenate: Not reported

Name: GETTY # 103
Address: 200 WESTCHESTER AVE
City,State,Zip: PORT CHESTER, NY
Spill Number/Closed Date: 0511059 / 2006-12-19
Facility ID: 0511059
Facility Type: ER
DER Facility ID: 296646
Site ID: 357140
DEC Region: 3
Spill Cause: Housekeeping
Spill Class: C4
SWIS: 6048
Spill Date: 2005-12-21
Investigator: JBODee
Referred To: Not reported
Reported to Dept: 2005-12-21
CID: 408
Water Affected: Not reported
Spill Source: Gasoline Station or other PBS Facility
Spill Notifier: Other
Cleanup Ceased: Not reported
Cleanup Meets Std: True
Last Inspection: Not reported
Recommended Penalty: False
UST Trust: False
Remediation Phase: 0
Date Entered In Computer: 2005-12-21
Spill Record Last Update: 2006-12-19
Spiller Name: SCOTT HANLY
Spiller Company: GETTY # 103
Spiller Address: 200 WESTCHESTER AVE
Spiller Company: 999
Contact Name: SCOTT HANLY
DEC Memo: "SPOKE WITH TYREE. REFER TO BENDELL."
Remarks: "PRODUCT WAS 1/2 CUP, RESIDUAL PRODUCT IN FILL BOX. HAS BEEN CLEANED UP"

All Materials:
Site ID: 357140
Operable Unit ID: 1114422
Operable Unit: 01
Material ID: 2104495
Material Code: 0022
Material Name: waste oil/used oil
Case No.: Not reported
Material FA: Petroleum
Quantity: Not reported
Units: G
Recovered: .00
Oxygenate: Not reported

Name: GETTY #103
Address: 200 WESTCHESTER AVE

GETTY S/S (Continued) **S104516346**

City,State,Zip:	PORT CHESTER, NY
Spill Number/Closed Date:	0514127 / 2006-03-31
Facility ID:	0514127
Facility Type:	ER
DER Facility ID:	296646
Site ID:	360775
DEC Region:	3
Spill Cause:	Housekeeping
Spill Class:	C4
SWIS:	6048
Spill Date:	2006-03-09
Investigator:	JBODee
Referred To:	Not reported
Reported to Dept:	2006-03-09
CID:	406
Water Affected:	Not reported
Spill Source:	Gasoline Station or other PBS Facility
Spill Notifier:	Other
Cleanup Ceased:	Not reported
Cleanup Meets Std:	True
Last Inspection:	Not reported
Recommended Penalty:	False
UST Trust:	False
Remediation Phase:	0
Date Entered In Computer:	2006-03-09
Spill Record Last Update:	2006-03-31
Spiller Name:	SCOTT HANLEY
Spiller Company:	GETTY #103
Spiller Address:	200 WESTCHESTER AVE.
Spiller Company:	001
Contact Name:	SCOTT HANLEY
DEC Memo:	""
Remarks:	"Less than one gallon of material and water mix found in dispencer pan. Clean up is completed."

All Materials:

Site ID:	360775
Operable Unit ID:	1117894
Operable Unit:	01
Material ID:	2108400
Material Code:	0009
Material Name:	gasoline
Case No.:	Not reported
Material FA:	Petroleum
Quantity:	Not reported
Units:	G
Recovered:	.00
Oxygenate:	Not reported

Name:	GETTY # 103
Address:	200 WESTCHESTER AVE
City,State,Zip:	PORT CHESTER, NY
Spill Number/Closed Date:	0512327 / 2006-12-19
Facility ID:	0512327
Facility Type:	ER
DER Facility ID:	296646
Site ID:	358621

GETTY S/S (Continued) **S104516346**

DEC Region:	3
Spill Cause:	Housekeeping
Spill Class:	C4
SWIS:	6048
Spill Date:	2006-01-24
Investigator:	JBODee
Referred To:	Not reported
Reported to Dept:	2006-01-24
CID:	Not reported
Water Affected:	Not reported
Spill Source:	Gasoline Station or other PBS Facility
Spill Notifier:	Other
Cleanup Ceased:	Not reported
Cleanup Meets Std:	True
Last Inspection:	Not reported
Recommended Penalty:	False
UST Trust:	False
Remediation Phase:	0
Date Entered In Computer:	2006-01-24
Spill Record Last Update:	2006-12-19
Spiller Name:	SCOTT HANLY
Spiller Company:	GETTY # 103
Spiller Address:	200 WESTCHESTER AVE
Spiller Company:	001
Contact Name:	SCOTT HANLY
DEC Memo:	""
Remarks:	"has been cleaned up."

All Materials:

Site ID:	358621
Operable Unit ID:	1115858
Operable Unit:	01
Material ID:	2105966
Material Code:	0022
Material Name:	waste oil/used oil
Case No.:	Not reported
Material FA:	Petroleum
Quantity:	1.00
Units:	G
Recovered:	1.00
Oxygenate:	Not reported

Click this hyperlink while viewing on your computer to access
2 additional NY SPILL: record(s) in the EDR Site Report.

P143 **GLOBAL MONTELLO GROUP CORP. # 5906** **NY UST** **U003994553**
NW **200 WESTCHESTER AVENUE** **N/A**
1/8-1/4 **PORT CHESTER, NY 10573**
0.166 mi.
876 ft. **Site 8 of 9 in cluster P**

Relative:
Higher

Actual:
49 ft.

WESTCHESTER CO. UST:

Name:	GLOBAL MONTELLO GROUP CORP. # 5906
Address:	200 WESTCHESTER AVENUE
City,State,Zip:	PORT CHESTER, NY 10573
Id/Status:	3-137405 / Active
Operator Name:	Global Montello Group Corp.

GLOBAL MONTELLO GROUP CORP. # 5906 (Continued) **U003994553**

Owner Name:	West Plains Service Corp
Owner Street:	70 Church Street
Owner Address2:	Not reported
Owner City:	New Rochelle
Owner State:	NY
Owner Zipcode:	10805
GDS Number:	TBD

Tank Number:	1
Status:	1. In-Service
Capacity:	4000
Product Stored:	2712. Gasoline/Ethanol
Product Stored Percent:	Not reported
Tank Leak Detection:	1. Electronic Interstitial Monitoring
Date Installation:	08/01/1993
Date Perm Closure:	01/01/1900
Tank Location:	5. Underground including vaulted with no access for inspection
Tank Type:	6. Fiberglass reinforced plastic (FRP)
Tank Internal Protection:	0. None
Tank External Protection:	4. Fiberglass
Tank Secondary Containment:	4. Double-Walled (underground only)
Piping Location:	2. Underground/on Ground
Piping Type:	6. Fiberglass Reinforced Plastic (FRP)
Piping External Protection:	4. Fiberglass
Overfill Prevention:	2. High Level Alarm
Piping Secondary Containment:	4. Double-Walled (underground only)
Spill Prevention:	1. Catch Basin
Dispenser:	1. Submersible

Tank Number:	1 old
Status:	3. Closed - Removed
Capacity:	2000
Product Stored:	0009. Gasoline
Product Stored Percent:	Not reported
Tank Leak Detection:	0. None
Date Installation:	05/01/1970
Date Perm Closure:	08/01/1993
Tank Location:	5. Underground including vaulted with no access for inspection
Tank Type:	1. Steel/Carbon steel/Iron
Tank Internal Protection:	0. None
Tank External Protection:	0. None
Tank Secondary Containment:	0. None
Piping Location:	2. Underground/on ground
Piping Type:	2. Galvanized steel
Piping External Protection:	0. None
Overfill Prevention:	Not reported
Piping Secondary Containment:	Not reported
Spill Prevention:	1. Catch Basin
Dispenser:	2. Suction

Tank Number:	2
Status:	1. In-Service
Capacity:	4000
Product Stored:	2712. Gasoline/Ethanol
Product Stored Percent:	Not reported

GLOBAL MONTELLO GROUP CORP. # 5906 (Continued) **U003994553**

Tank Leak Detection:	1. Electronic Interstitial Monitoring
Date Installation:	08/01/1993
Date Perm Closure:	01/01/1900
Tank Location:	5. Underground including vaulted with no access for inspection
Tank Type:	6. Fiberglass reinforced plastic (FRP)
Tank Internal Protection:	0. None
Tank External Protection:	4. Fiberglass
Tank Secondary Containment:	4. Double-Walled (underground only)
Piping Location:	2. Underground/on Ground
Piping Type:	6. Fiberglass Reinforced Plastic (FRP)
Piping External Protection:	4. Fiberglass
Overfill Prevention:	2. High Level Alarm
Piping Secondary Containment:	4. Double-Walled (underground only)
Spill Prevention:	1. Catch Basin
Dispenser:	1. Submersible

Tank Number:	2 old
Status:	3. Closed - Removed
Capacity:	2000
Product Stored:	0009. Gasoline
Product Stored Percent:	Not reported
Tank Leak Detection:	0. None
Date Installation:	05/01/1970
Date Perm Closure:	08/01/1993
Tank Location:	5. Underground including vaulted with no access for inspection
Tank Type:	1. Steel/Carbon steel/Iron
Tank Internal Protection:	0. None
Tank External Protection:	0. None
Tank Secondary Containment:	0. None
Piping Location:	2. Underground/on ground
Piping Type:	2. Galvanized steel
Piping External Protection:	0. None
Overfill Prevention:	Not reported
Piping Secondary Containment:	Not reported
Spill Prevention:	1. Catch Basin
Dispenser:	2. Suction

Tank Number:	3
Status:	1. In-Service
Capacity:	4000
Product Stored:	0008. Diesel
Product Stored Percent:	Not reported
Tank Leak Detection:	1. Electronic Interstitial Monitoring
Date Installation:	08/01/1993
Date Perm Closure:	01/01/1900
Tank Location:	5. Underground including vaulted with no access for inspection
Tank Type:	6. Fiberglass reinforced plastic (FRP)
Tank Internal Protection:	0. None
Tank External Protection:	4. Fiberglass
Tank Secondary Containment:	4. Double-Walled (underground only)
Piping Location:	2. Underground/on Ground
Piping Type:	6. Fiberglass Reinforced Plastic (FRP)
Piping External Protection:	4. Fiberglass
Overfill Prevention:	2. High Level Alarm
Piping Secondary Containment:	4. Double-Walled (underground only)

GLOBAL MONTELLO GROUP CORP. # 5906 (Continued) **U003994553**

Spill Prevention:	1. Catch Basin
Dispenser:	1. Submersible

Tank Number:	3 old
Status:	3. Closed - Removed
Capacity:	2000
Product Stored:	0009. Gasoline
Product Stored Percent:	Not reported
Tank Leak Detection:	0. None
Date Installation:	05/01/1970
Date Perm Closure:	08/01/1993
Tank Location:	5. Underground including vaulted with no access for inspection
Tank Type:	1. Steel/Carbon steel/Iron
Tank Internal Protection:	0. None
Tank External Protection:	0. None
Tank Secondary Containment:	0. None
Piping Location:	2. Underground/on ground
Piping Type:	2. Galvanized steel
Piping External Protection:	0. None
Overfill Prevention:	Not reported
Piping Secondary Containment:	Not reported
Spill Prevention:	1. Catch Basin
Dispenser:	2. Suction

Tank Number:	4
Status:	3. Closed - Removed
Capacity:	2000
Product Stored:	0009. Gasoline
Product Stored Percent:	Not reported
Tank Leak Detection:	0. None
Date Installation:	05/01/1970
Date Perm Closure:	08/01/1993
Tank Location:	5. Underground including vaulted with no access for inspection
Tank Type:	1. Steel/Carbon steel/Iron
Tank Internal Protection:	0. None
Tank External Protection:	0. None
Tank Secondary Containment:	0. None
Piping Location:	2. Underground/on ground
Piping Type:	2. Galvanized steel
Piping External Protection:	0. None
Overfill Prevention:	Not reported
Piping Secondary Containment:	Not reported
Spill Prevention:	1. Catch Basin
Dispenser:	2. Suction

Tank Number:	5
Status:	3. Closed - Removed
Capacity:	2000
Product Stored:	0009. Gasoline
Product Stored Percent:	Not reported
Tank Leak Detection:	0. None
Date Installation:	05/01/1970
Date Perm Closure:	08/01/1993
Tank Location:	5. Underground including vaulted with no access for inspection

GLOBAL MONTELLO GROUP CORP. # 5906 (Continued) **U003994553**

Tank Type:	1. Steel/Carbon steel/Iron
Tank Internal Protection:	0. None
Tank External Protection:	0. None
Tank Secondary Containment:	0. None
Piping Location:	2. Underground/on ground
Piping Type:	2. Galvanized steel
Piping External Protection:	0. None
Overfill Prevention:	Not reported
Piping Secondary Containment:	Not reported
Spill Prevention:	1. Catch Basin
Dispenser:	2. Suction

Tank Number:	6
Status:	3. Closed - Removed
Capacity:	2000
Product Stored:	0009. Gasoline
Product Stored Percent:	Not reported
Tank Leak Detection:	0. None
Date Installation:	05/01/1970
Date Perm Closure:	08/01/1993
Tank Location:	5. Underground including vaulted with no access for inspection
Tank Type:	1. Steel/Carbon steel/Iron
Tank Internal Protection:	0. None
Tank External Protection:	0. None
Tank Secondary Containment:	0. None
Piping Location:	2. Underground/on ground
Piping Type:	2. Galvanized steel
Piping External Protection:	0. None
Overfill Prevention:	Not reported
Piping Secondary Containment:	Not reported
Spill Prevention:	1. Catch Basin
Dispenser:	2. Suction

Tank Number:	7
Status:	3. Closed - Removed
Capacity:	550
Product Stored:	Not reported
Product Stored Percent:	Not reported
Tank Leak Detection:	0. None
Date Installation:	05/01/1970
Date Perm Closure:	08/01/1993
Tank Location:	5. Underground including vaulted with no access for inspection
Tank Type:	1. Steel/Carbon steel/Iron
Tank Internal Protection:	0. None
Tank External Protection:	0. None
Tank Secondary Containment:	0. None
Piping Location:	2. Underground/on ground
Piping Type:	2. Galvanized steel
Piping External Protection:	0. None
Overfill Prevention:	Not reported
Piping Secondary Containment:	Not reported
Spill Prevention:	1. Catch Basin
Dispenser:	2. Suction

GLOBAL MONTELLO GROUP CORP. # 5906 (Continued) **U003994553**

Tank Number:	8
Status:	1. In-Service
Capacity:	550
Product Stored:	0001. #2 Fuel Oil
Product Stored Percent:	Not reported
Tank Leak Detection:	1. Electronic Interstitial Monitoring
Date Installation:	08/01/1993
Date Perm Closure:	01/01/1900
Tank Location:	5. Underground including vaulted with no access for inspection
Tank Type:	6. Fiberglass reinforced plastic (FRP)
Tank Internal Protection:	0. None
Tank External Protection:	4. Fiberglass
Tank Secondary Containment:	4. Double-Walled (underground only)
Piping Location:	3. Aboveground/Underground Combination
Piping Type:	10. Copper
Piping External Protection:	4. Fiberglass
Overfill Prevention:	3. Automatic Shut-off
Piping Secondary Containment:	4. Double-Walled (underground only)
Spill Prevention:	1. Catch Basin
Dispenser:	2. Suction

S144 **PORT CHESTER REDEVELOPMENT PROJECT** **NY LTANKS** **S106471622**
South **PURDY & DON BOSCO PLAZA** **N/A**
1/8-1/4 **PORT CHESTER, NY**
0.168 mi.
886 ft. **Site 3 of 6 in cluster S**

Relative:
Lower

Actual:
8 ft.

LTANKS:

Name:	PORT CHESTER REDEVELOPMENT PROJECT
Address:	PURDY & DON BOSCO PLAZA
City,State,Zip:	PORT CHESTER, NY
Spill Number/Closed Date:	0401500 / 2004-12-23
Facility ID:	0401500
Site ID:	111462
Spill Date:	2004-05-12
Spill Cause:	Tank Failure
Spill Source:	Institutional, Educational, Gov., Other
Spill Class:	B4
Cleanup Ceased:	Not reported
SWIS:	6000
Investigator:	tdghiosa
Referred To:	Not reported
Reported to Dept:	2004-05-12
CID:	444
Water Affected:	Not reported
Spill Notifier:	Other
Last Inspection:	Not reported
Recommended Penalty:	False
Meets Standard:	True
UST Involvement:	False
Remediation Phase:	0
Date Entered In Computer:	2004-05-12
Spill Record Last Update:	2004-12-23
Spiller Name:	ALSION
Spiller Company:	Not reported
Spiller Address:	PURDY & DON BOSCO PLAZA
Spiller County:	001
Spiller Contact:	ALSION

PORT CHESTER REDEVELOPMENT PROJECT (Continued) **S106471622**

Spiller Phone:	(908) 399-6607
Spiller Extention:	CELL
DEC Region:	3
DER Facility ID:	97494
DEC Memo:	"Prior to Sept, 2004 data translation this spill Lead_DEC Field was GHIOSAY 5/13/04 Allison Korkorsky reported that oil contaminated C&D exists inside of an old foundation. The foundation is currently being dewatered and the solid debris will be excavated after that. Willl send a closure letter. Tg 12/08/04 JM Sorge Environmental consultants submitted a Site investigation and remediation report. Based on the information contained in that report, no further action is required. TG "
Remarks:	"WHILE DIGGING FOUND A FOUNDATION AND FOUND CONTAMINATED SOIL ALL CONTAINED: "

All Materials:

Site ID:	111462
Operable Unit ID:	885453
Operable Unit:	01
Material ID:	492707
Material Code:	0001A
Material Name:	#2 fuel oil
Case No.:	Not reported
Material FA:	Petroleum
Quantity:	.00
Units:	G
Recovered:	.00
Oxygenate:	False

O145 **GAME SPORTSWEAR LTD.** **NY UST** **U003884356**
NNW **155 IRVING AVENUE** **N/A**
1/8-1/4 **PORT CHESTER, NY 10573**
0.169 mi.
891 ft. **Site 7 of 13 in cluster O**

Relative:
Higher

Actual:
46 ft.

WESTCHESTER CO. UST:

Name:	GAME SPORTSWEAR LTD.
Address:	155 IRVING AVENUE
City,State,Zip:	PORT CHESTER, NY 10573
Id/Status:	3-515310 / Unregulated: <1101 gal. PBS
Operator Name:	Oswaldo Arevalo
Owner Name:	Enrico Genovese
Owner Street:	62 Bedford Road
Owner Address2:	Not reported
Owner City:	Greenwich
Owner State:	CT
Owner Zipcode:	06831
GDS Number:	Not reported
Tank Number:	1
Status:	4. Closed - in place
Capacity:	1500
Product Stored:	Not reported
Product Stored Percent:	Not reported
Tank Leak Detection:	0. None
Date Installation:	Not reported
Date Perm Closure:	08/15/2002

GAME SPORTSWEAR LTD. (Continued) **U003884356**

Tank Location:	5. Underground including vaulted with no access for inspection
Tank Type:	1. Steel/Carbon steel/Iron
Tank Internal Protection:	0. None
Tank External Protection:	0. None
Tank Secondary Containment:	0. None
Piping Location:	1. Aboveground
Piping Type:	1. Steel/Carbon/ steel/iron
Piping External Protection:	0. None
Overfill Prevention:	0. None
Piping Secondary Containment:	Not reported
Spill Prevention:	0. None
Dispenser:	3. Gravity

O146 **ROSCOE LABS INC** **NY LTANKS** **U003647550**
NNW **155 IRVING AVE** **NY Spills** **N/A**
1/8-1/4 **PORT CHESTER, NY**
0.169 mi.
891 ft. **Site 8 of 13 in cluster O**

Relative:
Higher

Actual:
46 ft.

LTANKS:

Name:	ROSCOE LABS INC
Address:	155 IRVING AVE
City,State,Zip:	PORT CHESTER, NY
Spill Number/Closed Date:	9010372 / 1991-01-22
Facility ID:	9010372
Site ID:	83681
Spill Date:	1990-12-08
Spill Cause:	Tank Test Failure
Spill Source:	Commercial/Industrial
Spill Class:	D4
Cleanup Ceased:	1953-06-18
SWIS:	6000
Investigator:	WXWADSWO
Referred To:	Not reported
Reported to Dept:	1990-12-26
CID:	Not reported
Water Affected:	Not reported
Spill Notifier:	Responsible Party
Last Inspection:	Not reported
Recommended Penalty:	False
Meets Standard:	True
UST Involvement:	False
Remediation Phase:	0
Date Entered In Computer:	1991-01-02
Spill Record Last Update:	2001-01-22
Spiller Name:	Not reported
Spiller Company:	SAME
Spiller Address:	Not reported
Spiller County:	999
Spiller Contact:	Not reported
Spiller Phone:	Not reported
Spiller Extention:	Not reported
DEC Region:	3
DER Facility ID:	76983
DEC Memo:	"Prior to Sept, 2004 data translation this spill Lead_DEC Field was WADSWORTH 01/22/91: TANK PASSED RETEST. 09/27/95: This is additional information about material spilled from the translation of the old spill file: TANK TEST."

ROSCOE LABS INC (Continued) **U003647550**

Remarks: "ERM USED PROTEST CO.TO TEST TANK TOP OF TANK WAS EXCAVATED LEAK FOUND IN MANHOLE COVER GASKET WILL CLEAN REPAIR AND RETEST TANK WILL CAL BACK WITH RETEST RESULTS"

All TTF:

Facility ID:	9010372
Spill Number:	9010372
Spill Tank Test:	1538086
Site ID:	83681
Tank Number:	Not reported
Tank Size:	0
Material:	0001
EPA UST:	Not reported
UST:	Not reported
Cause:	Not reported
Source:	Not reported
Test Method:	00
Test Method 2:	Unknown
Leak Rate:	.00
Gross Fail:	Not reported
Modified By:	Spills
Last Modified Date:	Not reported

All Materials:

Site ID:	83681
Operable Unit ID:	950758
Operable Unit:	01
Material ID:	430531
Material Code:	0001A
Material Name:	#2 fuel oil
Case No.:	Not reported
Material FA:	Petroleum
Quantity:	.00
Units:	L
Recovered:	.00
Oxygenate:	Not reported

SPILLS:

Name:	COMMERCIAL PROPERTY
Address:	155 IRVING AVE
City,State,Zip:	PORT CHESTER, NY
Spill Number/Closed Date:	0608011 / 2009-11-05
Facility ID:	0608011
Facility Type:	ER
DER Facility ID:	322252
Site ID:	371887
DEC Region:	3
Spill Cause:	Other
Spill Class:	C3
SWIS:	6048
Spill Date:	2006-10-13
Investigator:	jkomara
Referred To:	WCDOH
Reported to Dept:	2006-10-13
CID:	410
Water Affected:	Not reported

ROSCOE LABS INC (Continued) **U003647550**

Spill Source:	Commercial/Industrial
Spill Notifier:	Local Agency
Cleanup Ceased:	Not reported
Cleanup Meets Std:	False
Last Inspection:	Not reported
Recommended Penalty:	False
UST Trust:	False
Remediation Phase:	0
Date Entered In Computer:	2006-10-13
Spill Record Last Update:	2009-11-05
Spiller Name:	ENRICO GENOVEVE
Spiller Company:	COMMERCIAL PROPERTY
Spiller Address:	155 IRVING AVE
Spiller Company:	001
Contact Name:	ENRICO GENOVEVE
DEC Memo:	"Inactive PBS site: 3-515310 11/05/09 reviewed TCR by WCHD NFA JO'M "
Remarks:	"DURING EXCAVATION OF GROUND, UNDERGROUND OIL TANKS WERE DICOVERD ALONG WITH CONTAMINATED SOIL':"

All Materials:

Site ID:	371887
Operable Unit ID:	1129636
Operable Unit:	01
Material ID:	2119301
Material Code:	0001A
Material Name:	#2 fuel oil
Case No.:	Not reported
Material FA:	Petroleum
Quantity:	Not reported
Units:	G
Recovered:	.00
Oxygenate:	Not reported

Name:	ROSCO LAB INC
Address:	155 IRVING AVE
City,State,Zip:	PORT CHESTER, NY
Spill Number/Closed Date:	9607875 / 1996-09-24
Facility ID:	9607875
Facility Type:	ER
DER Facility ID:	76983
Site ID:	83682
DEC Region:	3
Spill Cause:	Housekeeping
Spill Class:	C4
SWIS:	6000
Spill Date:	1996-09-23
Investigator:	tdghiosa
Referred To:	Not reported
Reported to Dept:	1996-09-24
CID:	322
Water Affected:	Not reported
Spill Source:	Non Major Facility > 1,100 gal
Spill Notifier:	Health Department
Cleanup Ceased:	Not reported
Cleanup Meets Std:	True
Last Inspection:	Not reported
Recommended Penalty:	False

ROSCOE LABS INC (Continued) **U003647550**

UST Trust:	False
Remediation Phase:	0
Date Entered In Computer:	1996-09-24
Spill Record Last Update:	2001-01-22
Spiller Name:	MARK ENGEL
Spiller Company:	ROSCO LAB INC
Spiller Address:	155 IRVING AVE
Spiller Company:	001
Contact Name:	MARK ENGEL
DEC Memo:	"Prior to Sept, 2004 data translation this spill Lead_DEC Field was GHIOSAY "
Remarks:	"company was rinsing out chemical vats and residue in vat caused spill - spill of roscoe fog fluid - spill area sanded - this is a non haz. material used in theaters to create fog- product not recoverable "

All Materials:

Site ID:	83682
Operable Unit ID:	1038989
Operable Unit:	01
Material ID:	347130
Material Code:	0065A
Material Name:	unknown non-petro/non-haz material
Case No.:	Not reported
Material FA:	Other
Quantity:	60.00
Units:	G
Recovered:	.00
Oxygenate:	Not reported

R147 **PRESTA HOME** **NY LTANKS** **S107489222**
NW **15 GROVE STREET** **N/A**
1/8-1/4 **PORT CHESTER, NY**
0.171 mi.
901 ft. **Site 3 of 3 in cluster R**

Relative:
Higher

Actual:
53 ft.

LTANKS:

Name:	PRESTA HOME
Address:	15 GROVE STREET
City,State,Zip:	PORT CHESTER, NY
Spill Number/Closed Date:	0510105 / 2006-05-01
Facility ID:	0510105
Site ID:	356014
Spill Date:	2005-11-25
Spill Cause:	Tank Test Failure
Spill Source:	Private Dwelling
Spill Class:	C4
Cleanup Ceased:	Not reported
SWIS:	6048
Investigator:	JBODee
Referred To:	Not reported
Reported to Dept:	2005-11-25
CID:	444
Water Affected:	Not reported
Spill Notifier:	Tank Tester
Last Inspection:	Not reported
Recommended Penalty:	False

PRESTA HOME (Continued) **S107489222**

Meets Standard:	True
UST Involvement:	False
Remediation Phase:	0
Date Entered In Computer:	2005-11-25
Spill Record Last Update:	2006-05-01
Spiller Name:	DOMINICK PRESTA
Spiller Company:	PRESTA HOME
Spiller Address:	15 GROVE STREET
Spiller County:	001
Spiller Contact:	DOMINICK PRESTA
Spiller Phone:	(914) 934-8832
Spiller Extention:	Not reported
DEC Region:	3
DER Facility ID:	306075
DEC Memo:	"NO ONE AVAILABLE TO TALK WITH REGARDING THIS SPILL. May 1, 2006: CLEAN UP COMPLETED. DEC REQUIRES NO FURTHER ACTION AT THIS TIME. jod"
Remarks:	""

All TTF:

Facility ID:	0510105
Spill Number:	0510105
Spill Tank Test:	1549542
Site ID:	356014
Tank Number:	1
Tank Size:	1000
Material:	0001
EPA UST:	Not reported
UST:	Not reported
Cause:	Not reported
Source:	Not reported
Test Method:	20
Test Method 2:	USTest 2000/P/LL plus USTest 2000/U
Leak Rate:	.00
Gross Fail:	Not reported
Modified By:	Watchdog
Last Modified Date:	Not reported

All Materials:

Site ID:	356014
Operable Unit ID:	1113340
Operable Unit:	01
Material ID:	2103402
Material Code:	0001A
Material Name:	#2 fuel oil
Case No.:	Not reported
Material FA:	Petroleum
Quantity:	Not reported
Units:	G
Recovered:	.00
Oxygenate:	Not reported

U148	**COSTCO**	**RCRA-LQG**	**1004762507**
ESE	**1 WESTCHESTER AVE**	**ICIS**	**NYR000097642**
1/8-1/4	**PORT CHESTER, NY 10573**	**FINDS**	
0.171 mi.		**ECHO**	
902 ft.	**Site 1 of 3 in cluster U**	**NY MANIFEST**	

Relative:
Higher

Actual:
25 ft.

RCRA-LQG:

Date Form Received by Agency:	2018-01-31 00:00:00.0
Handler Name:	COSTCO WHOLESALE #0326
Handler Address:	1 WESTCHESTER AVE
Handler City,State,Zip:	PORT CHESTER, NY 10573
EPA ID:	NYR000097642
Contact Name:	ROSE THOMPSON
Contact Address:	LAKE DR
Contact City,State,Zip:	ISSAQUAH, WA 98027
Contact Telephone:	425-313-6674
Contact Fax:	315-454-4467
Contact Email:	RTHOMPSON@COSTCO.COM
Contact Title:	MANAGER, ENVIRONMENTAL SERVICES
EPA Region:	02
Land Type:	Private
Federal Waste Generator Description:	Large Quantity Generator
Non-Notifier:	Not reported
Biennial Report Cycle:	2017
Accessibility:	Not reported
Active Site Indicator:	Handler Activities
State District Owner:	NY
State District:	NYSDEC R3
Mailing Address:	GREY HAWK CT
Mailing City,State,Zip:	CARLSBAD, CA 92010
Owner Name:	COSTCO WHOLESALE CORP
Owner Type:	Private
Operator Name:	COSTCO WHOLESALE CORP
Operator Type:	Private
Short-Term Generator Activity:	No
Importer Activity:	No
Mixed Waste Generator:	No
Transporter Activity:	No
Transfer Facility Activity:	No
Recycler Activity with Storage:	No
Small Quantity On-Site Burner Exemption:	No
Smelting Melting and Refining Furnace Exemption:	No
Underground Injection Control:	No
Off-Site Waste Receipt:	No
Universal Waste Indicator:	No
Universal Waste Destination Facility:	No
Federal Universal Waste:	No
Active Site Fed-Reg Treatment Storage and Disposal Facility:	Not reported
Active Site Converter Treatment storage and Disposal Facility:	Not reported
Active Site State-Reg Treatment Storage and Disposal Facility:	Not reported
Active Site State-Reg Handler:	---
Federal Facility Indicator:	Not reported
Hazardous Secondary Material Indicator:	NN
Sub-Part K Indicator:	Not reported
Commercial TSD Indicator:	No
Treatment Storage and Disposal Type:	Not reported
2018 GPRA Permit Baseline:	Not on the Baseline
2018 GPRA Renewals Baseline:	Not on the Baseline
Permit Renewals Workload Universe:	Not reported

COSTCO (Continued) **1004762507**

Permit Workload Universe:	Not reported
Permit Progress Universe:	Not reported
Post-Closure Workload Universe:	Not reported
Closure Workload Universe:	Not reported
202 GPRA Corrective Action Baseline:	No
Corrective Action Workload Universe:	No
Subject to Corrective Action Universe:	No
Non-TSDFs Where RCRA CA has Been Imposed Universe:	No
TSDFs Potentially Subject to CA Under 3004 (u)/(v) Universe:	No
TSDFs Only Subject to CA under Discretionary Auth Universe:	No
Corrective Action Priority Ranking:	No NCAPS ranking
Environmental Control Indicator:	No
Institutional Control Indicator:	No
Human Exposure Controls Indicator:	N/A
Groundwater Controls Indicator:	N/A
Operating TSDF Universe:	Not reported
Full Enforcement Universe:	Not reported
Significant Non-Complier Universe:	No
Unaddressed Significant Non-Complier Universe:	No
Addressed Significant Non-Complier Universe:	No
Significant Non-Complier With a Compliance Schedule Universe:	No
Financial Assurance Required:	Not reported
Handler Date of Last Change:	2018-11-06 18:35:53.0
Recognized Trader-Importer:	No
Recognized Trader-Exporter:	No
Importer of Spent Lead Acid Batteries:	No
Exporter of Spent Lead Acid Batteries:	No
Recycler Activity Without Storage:	No
Manifest Broker:	No
Sub-Part P Indicator:	Not reported

Biennial: List of Years
Year: 2017

Click Here for Biennial Reporting System Data:
Year: 2015

Click Here for Biennial Reporting System Data:

Hazardous Waste Summary:
Waste Code: D001
Waste Description: IGNITABLE WASTE

Waste Code: D002
Waste Description: CORROSIVE WASTE

Waste Code: D003
Waste Description: REACTIVE WASTE

Waste Code: D006
Waste Description: CADMIUM

Waste Code: D007
Waste Description: CHROMIUM

Waste Code: D008

COSTCO (Continued) **1004762507**

Waste Description: LEAD

Waste Code: D009
Waste Description: MERCURY

Waste Code: D010
Waste Description: SELENIUM

Waste Code: D011
Waste Description: SILVER

Waste Code: D016
Waste Description: 2,4-D (2,4-DICHLOROPHENOXYACETIC ACID)

Waste Code: D018
Waste Description: BENZENE

Waste Code: D024
Waste Description: M-CRESOL

Waste Code: D026
Waste Description: CRESOL

Waste Code: D035
Waste Description: METHYL ETHYL KETONE

Waste Code: F003
Waste Description: THE FOLLOWING SPENT NONHALOGENATED SOLVENTS: XYLENE, ACETONE, ETHYL ACETATE, ETHYL BENZENE, ETHYL ETHER, METHYL ISOBUTYL KETONE, N-BUTYL ALCOHOL, CYCLOHEXANONE, AND METHANOL; ALL SPENT SOLVENT MIXTURES/BLENDS CONTAINING, BEFORE USE, ONLY THE ABOVE SPENT NONHALOGENATED SOLVENTS; AND ALL SPENT SOLVENT MIXTURES/BLENDS CONTAINING, BEFORE USE, ONE OR MORE OF THE ABOVE NONHALOGENATED SOLVENTS, AND A TOTAL OF TEN PERCENT OR MORE (BY VOLUME) OF ONE OR MORE OF THOSE SOLVENTS LISTED IN F001, F002, F004, AND F005; AND STILL BOTTOMS FROM THE RECOVERY OF THESE SPENT SOLVENTS AND SPENT SOLVENT MIXTURES.

Waste Code: P001
Waste Description: 2H-1-BENZOPYRAN-2-ONE, 4-HYDROXY-3-(3-OXO-1-PHENYLBUTYL)-, & SALTS, WHEN PRESENT AT CONCENTRATIONS GREATER THAN 0.3% (OR) WARFARIN, & SALTS, WHEN PRESENT AT CONCENTRATIONS GREATER THAN 0.3%

Waste Code: P075
Waste Description: NICOTINE, & SALTS (OR) PYRIDINE, 3-(1-METHYL-2-PYRROLIDINYL)-,(S)-, & SALTS

Waste Code: U034
Waste Description: ACETALDEHYDE, TRICHLORO- (OR) CHLORAL

Waste Code: U057
Waste Description: CYCLOHEXANONE (I)

Waste Code: U279
Waste Description: U279

COSTCO (Continued) **1004762507**

Handler - Owner Operator:

Owner/Operator Indicator:	Owner
Owner/Operator Name:	COSTCO WHOLESALE CORP
Legal Status:	Private
Date Became Current:	2002-08-29 00:00:00.
Date Ended Current:	Not reported
Owner/Operator Address:	999 LAKE DR
Owner/Operator City,State,Zip:	ISSAQUAH, WA 98027
Owner/Operator Telephone:	Not reported
Owner/Operator Telephone Ext:	Not reported
Owner/Operator Fax:	Not reported
Owner/Operator Email:	Not reported

Owner/Operator Indicator:	Operator
Owner/Operator Name:	LOU MENDES
Legal Status:	Private
Date Became Current:	2009-08-01 00:00:00.
Date Ended Current:	Not reported
Owner/Operator Address:	Not reported
Owner/Operator City,State,Zip:	Not reported
Owner/Operator Telephone:	Not reported
Owner/Operator Telephone Ext:	Not reported
Owner/Operator Fax:	Not reported
Owner/Operator Email:	Not reported

Owner/Operator Indicator:	Owner
Owner/Operator Name:	COSTCO WHOLESALE CORP
Legal Status:	Private
Date Became Current:	2001-01-01 00:00:00.
Date Ended Current:	Not reported
Owner/Operator Address:	999 LAKE DR ATTN: LICENSING
Owner/Operator City,State,Zip:	ISSAQUAH, WA 98027
Owner/Operator Telephone:	425-313-8100
Owner/Operator Telephone Ext:	Not reported
Owner/Operator Fax:	Not reported
Owner/Operator Email:	Not reported

Owner/Operator Indicator:	Operator
Owner/Operator Name:	COSTCO WHOLESALE CORP
Legal Status:	Private
Date Became Current:	2001-01-01 00:00:00.
Date Ended Current:	Not reported
Owner/Operator Address:	999 LAKE DR ATTN: LICENSING
Owner/Operator City,State,Zip:	ISSAQUAH, WA 98027
Owner/Operator Telephone:	425-313-8100
Owner/Operator Telephone Ext:	Not reported
Owner/Operator Fax:	Not reported
Owner/Operator Email:	Not reported

Owner/Operator Indicator:	Operator
Owner/Operator Name:	COSTCO WHOLESALE CORP
Legal Status:	Private
Date Became Current:	2002-08-29 00:00:00.
Date Ended Current:	Not reported
Owner/Operator Address:	999 LAKE DR
Owner/Operator City,State,Zip:	ISSAQUAH, WA 98027
Owner/Operator Telephone:	425-313-6674

COSTCO (Continued) **1004762507**

Owner/Operator Telephone Ext:	Not reported
Owner/Operator Fax:	Not reported
Owner/Operator Email:	RTHOMPSON@COSTCO.COM
Owner/Operator Indicator:	Owner
Owner/Operator Name:	COSTCO WHOLESALE CORPORATION
Legal Status:	Private
Date Became Current:	2002-08-29 00:00:00.
Date Ended Current:	Not reported
Owner/Operator Address:	999 LAKE DR
Owner/Operator City,State,Zip:	ISSAQUAH, WA 98027
Owner/Operator Telephone:	425-313-8100
Owner/Operator Telephone Ext:	Not reported
Owner/Operator Fax:	Not reported
Owner/Operator Email:	Not reported
Owner/Operator Indicator:	Operator
Owner/Operator Name:	COSTCO WHOLESALE CORPORATION
Legal Status:	Private
Date Became Current:	2002-08-29 00:00:00.
Date Ended Current:	Not reported
Owner/Operator Address:	999 LAKE DR
Owner/Operator City,State,Zip:	ISSAQUAH, WA 98027
Owner/Operator Telephone:	Not reported
Owner/Operator Telephone Ext:	Not reported
Owner/Operator Fax:	Not reported
Owner/Operator Email:	Not reported
Owner/Operator Indicator:	Owner
Owner/Operator Name:	COSTCO WHOLESALE CORP
Legal Status:	Private
Date Became Current:	2002-08-29 00:00:00.
Date Ended Current:	Not reported
Owner/Operator Address:	999 LAKE DR
Owner/Operator City,State,Zip:	ISSAQUAH, WA 98027
Owner/Operator Telephone:	425-313-8112
Owner/Operator Telephone Ext:	Not reported
Owner/Operator Fax:	Not reported
Owner/Operator Email:	RTHOMPSON@COSTCO.COM
Owner/Operator Indicator:	Operator
Owner/Operator Name:	COSTCO WHOLESALE CORP
Legal Status:	Private
Date Became Current:	2002-08-29 00:00:00.
Date Ended Current:	Not reported
Owner/Operator Address:	999 LAKE DR
Owner/Operator City,State,Zip:	ISSAQUAH, WA 98027
Owner/Operator Telephone:	425-313-8100
Owner/Operator Telephone Ext:	Not reported
Owner/Operator Fax:	Not reported
Owner/Operator Email:	Not reported
Owner/Operator Indicator:	Owner
Owner/Operator Name:	COSTCO WHOLESALE CORP
Legal Status:	Private
Date Became Current:	2002-08-29 00:00:00.
Date Ended Current:	Not reported

COSTCO (Continued) **1004762507**

Owner/Operator Address:	999 LAKE DR
Owner/Operator City,State,Zip:	ISSAQUAH, WA 98027
Owner/Operator Telephone:	425-313-8100
Owner/Operator Telephone Ext:	Not reported
Owner/Operator Fax:	Not reported
Owner/Operator Email:	Not reported
Owner/Operator Indicator:	Owner
Owner/Operator Name:	COSTCO WHOLESALE CORP
Legal Status:	Private
Date Became Current:	Not reported
Date Ended Current:	Not reported
Owner/Operator Address:	999 LAKE DR ATTN: LICENSING
Owner/Operator City,State,Zip:	ISSAQUAH, WA 98027
Owner/Operator Telephone:	425-313-8100
Owner/Operator Telephone Ext:	Not reported
Owner/Operator Fax:	Not reported
Owner/Operator Email:	Not reported

Historic Generators:

Receive Date:	2016-03-17 00:00:00.0
Handler Name: COSTCO WHOLESALE # 326	
Federal Waste Generator Description:	Large Quantity Generator
State District Owner:	NY
Large Quantity Handler of Universal Waste:	No
Recognized Trader Importer:	No
Recognized Trader Exporter:	No
Spent Lead Acid Battery Importer:	No
Spent Lead Acid Battery Exporter:	No
Current Record:	No
Non Storage Recycler Activity:	Not reported
Electronic Manifest Broker:	Not reported
Receive Date:	2018-01-31 00:00:00.0
Handler Name: COSTCO WHOLESALE #0326	
Federal Waste Generator Description:	Large Quantity Generator
State District Owner:	NY
Large Quantity Handler of Universal Waste:	No
Recognized Trader Importer:	No
Recognized Trader Exporter:	No
Spent Lead Acid Battery Importer:	No
Spent Lead Acid Battery Exporter:	No
Current Record:	Yes
Non Storage Recycler Activity:	No
Electronic Manifest Broker:	No
Receive Date:	2006-01-01 00:00:00.0
Handler Name: COSTCO WHOLESALE 326	
Federal Waste Generator Description:	Not a generator, verified
State District Owner:	NY
Large Quantity Handler of Universal Waste:	No
Recognized Trader Importer:	No
Recognized Trader Exporter:	No
Spent Lead Acid Battery Importer:	No
Spent Lead Acid Battery Exporter:	No
Current Record:	No
Non Storage Recycler Activity:	Not reported

COSTCO (Continued) **1004762507**

Electronic Manifest Broker: Not reported

Receive Date: 2007-01-01 00:00:00.0
Handler Name: COSTCO WHOLESALE 326
Federal Waste Generator Description: Not a generator, verified
State District Owner: NY
Large Quantity Handler of Universal Waste: No
Recognized Trader Importer: No
Recognized Trader Exporter: No
Spent Lead Acid Battery Importer: No
Spent Lead Acid Battery Exporter: No
Current Record: No
Non Storage Recycler Activity: Not reported
Electronic Manifest Broker: Not reported

Receive Date: 2001-06-05 00:00:00.0
Handler Name: COSTCO WHOLESALE 326
Federal Waste Generator Description: Small Quantity Generator
State District Owner: NY
Large Quantity Handler of Universal Waste: No
Recognized Trader Importer: No
Recognized Trader Exporter: No
Spent Lead Acid Battery Importer: No
Spent Lead Acid Battery Exporter: No
Current Record: No
Non Storage Recycler Activity: Not reported
Electronic Manifest Broker: Not reported

Receive Date: 2013-09-17 00:00:00.0
Handler Name: COSTCO WHOLESALE #326
Federal Waste Generator Description: Large Quantity Generator
State District Owner: NY
Large Quantity Handler of Universal Waste: No
Recognized Trader Importer: No
Recognized Trader Exporter: No
Spent Lead Acid Battery Importer: No
Spent Lead Acid Battery Exporter: No
Current Record: No
Non Storage Recycler Activity: Not reported
Electronic Manifest Broker: Not reported

Receive Date: 2017-10-16 00:00:00.0
Handler Name: COSTCO WHOLESALE #326
Federal Waste Generator Description: Small Quantity Generator
State District Owner: NY
Large Quantity Handler of Universal Waste: No
Recognized Trader Importer: No
Recognized Trader Exporter: No
Spent Lead Acid Battery Importer: No
Spent Lead Acid Battery Exporter: No
Current Record: No
Non Storage Recycler Activity: No
Electronic Manifest Broker: No

List of NAICS Codes and Descriptions:
NAICS Code: 445291
NAICS Description: BAKED GOODS STORES

COSTCO (Continued) **1004762507**

NAICS Code: 44611
NAICS Description: PHARMACIES AND DRUG STORES

NAICS Code: 446110
NAICS Description: PHARMACIES AND DRUG STORES

NAICS Code: 452311
NAICS Description: WAREHOUSE CLUBS AND SUPERCENTERS

NAICS Code: 45291
NAICS Description: WAREHOUSE CLUBS AND SUPERCENTERS

NAICS Code: 812922
NAICS Description: ONE-HOUR PHOTOFINISHING

Facility Has Received Notices of Violation:
Found Violation: No
Agency Which Determined Violation: Not reported
Violation Short Description: Not reported
Date Violation was Determined: Not reported
Actual Return to Compliance Date: Not reported
Return to Compliance Qualifier: Not reported
Violation Responsible Agency: Not reported
Scheduled Compliance Date: Not reported
Enforcement Identifier: Not reported
Date of Enforcement Action: Not reported
Enforcement Responsible Agency: Not reported
Enforcement Docket Number: Not reported
Enforcement Attorney: Not reported
Corrective Action Component: Not reported
Appeal Initiated Date: Not reported
Appeal Resolution Date: Not reported
Disposition Status Date: Not reported
Disposition Status: Not reported
Disposition Status Description: Not reported
Consent/Final Order Sequence Number: Not reported
Consent/Final Order Respondent Name: Not reported
Consent/Final Order Lead Agency: Not reported
Enforcement Type: Not reported
Enforcement Responsible Person: Not reported
Enforcement Responsible Sub-Organization: Not reported
SEP Sequence Number: Not reported
SEP Expenditure Amount: Not reported
SEP Scheduled Completion Date: Not reported
SEP Actual Date: Not reported
SEP Defaulted Date: Not reported
SEP Type: Not reported
SEP Type Description: Not reported
Proposed Amount: Not reported
Final Monetary Amount: Not reported
Paid Amount: Not reported
Final Count: Not reported
Final Amount: Not reported

Found Violation: No
Agency Which Determined Violation: Not reported
Violation Short Description: Not reported

COSTCO (Continued) **1004762507**

Date Violation was Determined:	Not reported
Actual Return to Compliance Date:	Not reported
Return to Compliance Qualifier:	Not reported
Violation Responsible Agency:	Not reported
Scheduled Compliance Date:	Not reported
Enforcement Identifier:	Not reported
Date of Enforcement Action:	Not reported
Enforcement Responsible Agency:	Not reported
Enforcement Docket Number:	Not reported
Enforcement Attorney:	Not reported
Corrective Action Component:	Not reported
Appeal Initiated Date:	Not reported
Appeal Resolution Date:	Not reported
Disposition Status Date:	Not reported
Disposition Status:	Not reported
Disposition Status Description:	Not reported
Consent/Final Order Sequence Number:	Not reported
Consent/Final Order Respondent Name:	Not reported
Consent/Final Order Lead Agency:	Not reported
Enforcement Type:	Not reported
Enforcement Responsible Person:	Not reported
Enforcement Responsible Sub-Organization:	Not reported
SEP Sequence Number:	Not reported
SEP Expenditure Amount:	Not reported
SEP Scheduled Completion Date:	Not reported
SEP Actual Date:	Not reported
SEP Defaulted Date:	Not reported
SEP Type:	Not reported
SEP Type Description:	Not reported
Proposed Amount:	Not reported
Final Monetary Amount:	Not reported
Paid Amount:	Not reported
Final Count:	Not reported
Final Amount:	Not reported

Evaluation Action Summary:

Evaluation Date:	2013-07-16 00:00:00.0
Evaluation Responsible Agency:	State
Found Violation:	No
Evaluation Type Description:	COMPLIANCE EVALUATION INSPECTION ON-SITE
Evaluation Responsible Person Identifier:	NYWME
Evaluation Responsible Sub-Organization:	R3
Actual Return to Compliance Date:	Not reported
Scheduled Compliance Date:	Not reported
Date of Request:	Not reported
Date Response Received:	Not reported
Request Agency:	Not reported
Former Citation:	Not reported

Evaluation Date:	2018-07-11 00:00:00.0
Evaluation Responsible Agency:	State
Found Violation:	No
Evaluation Type Description:	COMPLIANCE EVALUATION INSPECTION ON-SITE
Evaluation Responsible Person Identifier:	NYMOC
Evaluation Responsible Sub-Organization:	R3
Actual Return to Compliance Date:	Not reported
Scheduled Compliance Date:	Not reported

COSTCO (Continued) **1004762507**

Date of Request: Not reported
Date Response Received: Not reported
Request Agency: Not reported
Former Citation: Not reported

ICIS:
Enforcement Action ID: 02-2012-0002
FRS ID: 110009451262
Action Name: Costco Wholesale Corporation (NC)
Facility Name: COSTCO
Facility Address: 1 WESTCHESTER AVE
PORT CHESTER, NY 10573
Enforcement Action Type: Civil Judicial Action
Facility County: WESTCHESTER
Program System Acronym: ICIS
Enforcement Action Forum Desc: Judicial
EA Type Code: CIV
Facility SIC Code: 5411
Federal Facility ID: Not reported
Latitude in Decimal Degrees: 40.999476
Longitude in Decimal Degrees: -73.661385
Permit Type Desc: Not reported
Program System Acronym: 2600038056
Facility NAICS Code: Not reported
Tribal Land Code: Not reported

Facility Name: COSTCO WHOLESALE #326
Address: 1 WESTCHESTER AVE
Tribal Indicator: N
Fed Facility: No
NAIC Code: Not reported
SIC Code: 5411

Facility Name: COSTCO WHOLESALE #326
Address: 1 WESTCHESTER AVE
Tribal Indicator: N
Fed Facility: No
NAIC Code: Not reported
SIC Code: 5411

Facility Name: COSTCO WHOLESALE #326
Address: 1 WESTCHESTER AVE
Tribal Indicator: N
Fed Facility: No
NAIC Code: Not reported
SIC Code: 5411

FINDS:
Registry ID: 110009451262

Click Here:

Environmental Interest/Information System:
RCRAInfo is a national information system that supports the Resource Conservation and Recovery Act (RCRA) program through the tracking of

COSTCO (Continued) **1004762507**

events and activities related to facilities that generate, transport, and treat, store, or dispose of hazardous waste. RCRAInfo allows RCRA program staff to track the notification, permit, compliance, and corrective action activities required under RCRA.
HAZARDOUS WASTE BIENNIAL REPORTER
ICIS (Integrated Compliance Information System) is the Integrated Compliance Information System and provides a database that, when complete, will contain integrated Enforcement and Compliance information across most of EPA's programs. The vision for ICIS is to replace EPA's independent databases that contain Enforcement data with a single repository for that information. Currently, ICIS contains all Federal Administrative and Judicial enforcement actions. This information is maintained in ICIS by EPA in the Regional offices and it Headquarters. A future release of ICIS will replace the Permit Compliance System (PCS) which supports the NPDES and will integrate that information with Federal actions already in the system. ICIS also has the capability to track other activities occurring in the Region that support Compliance and Enforcement programs. These include; Incident Tracking, Compliance Assistance, and Compliance Monitoring.

Click this hyperlink while viewing on your computer to access additional FINDS: detail in the EDR Site Report.

ECHO:

Envid:	1004762507
Registry ID:	110009451262
DFR URL:	http://echo.epa.gov/detailed-facility-report?fid=110009451262
Name:	COSTCO WHOLESALE #326
Address:	1 WESTCHESTER AVE
City,State,Zip:	PORT CHESTER, NY 10573

NY MANIFEST:

Name:	COSTCO WHOLESALE 326
Address:	1 WESTCHESTER AVE
City,State,Zip:	PORT CHESTER, NY 10573
Country:	USA
EPA ID:	NYR000097642
Facility Status:	Not reported
Location Address 1:	1 WESTCHESTER AVE
Code:	BP
Location Address 2:	Not reported
Total Tanks:	Not reported
Location City:	PORT CHESTER
Location State:	NY
Location Zip:	10573
Location Zip 4:	Not reported

NY MANIFEST:

EPAID:	NYR000097642
Mailing Name:	COSTCO WHOLESALE 326
Mailing Contact:	COSTCO WHOLESALE 326
Mailing Address 1:	1 WESTCHESTER AVE
Mailing Address 2:	Not reported
Mailing City:	PORT CHESTER
Mailing State:	NY
Mailing Zip:	10573
Mailing Zip 4:	Not reported
Mailing Country:	USA

COSTCO (Continued) **1004762507**

Mailing Phone:	Not reported

NY MANIFEST:

Document ID:	Not reported
Manifest Status:	Not reported
seq:	Not reported
Year:	Not reported
Trans1 State ID:	CTD983872698
Trans2 State ID:	NJR000063677
Generator Ship Date:	12/29/2015
Trans1 Recv Date:	12/29/2015
Trans2 Recv Date:	12/30/2015
TSD Site Recv Date:	12/31/2015
Part A Recv Date:	Not reported
Part B Recv Date:	Not reported
Generator EPA ID:	NYR000097642
Trans1 EPA ID:	Not reported
Trans2 EPA ID:	Not reported
TSDF ID 1:	RID040098352
TSDF ID 2:	Not reported
Manifest Tracking Number:	008578143FLE
Import Indicator:	N
Export Indicator:	N
Discr Quantity Indicator:	N
Discr Type Indicator:	N
Discr Residue Indicator:	N
Discr Partial Reject Indicator:	N
Discr Full Reject Indicator:	N
Manifest Ref Number:	Not reported
Alt Facility RCRA ID:	Not reported
Alt Facility Sign Date:	Not reported
MGMT Method Type Code:	H141
Waste Code:	Not reported
Waste Code:	Not reported
Waste Code:	Not reported
Waste Code:	Not reported
Waste Code:	Not reported
Waste Code:	Not reported
Quantity:	1
Units:	P - Pounds
Number of Containers:	1
Container Type:	CF - Fiber or plastic boxes, cartons
Handling Method:	B Incineration, heat recovery, burning.
Specific Gravity:	1
Waste Code:	Not reported
Waste Code 1_2:	P001
Waste Code 1_3:	Not reported
Waste Code 1_4:	Not reported
Waste Code 1_5:	Not reported
Waste Code 1_6:	Not reported

U149
ESE
1/8-1/4
0.171 mi.
902 ft.

COSTCO WHOLESALE 326
ONE WESTCHESTER AVE
PORT CHESTER, NY 10573

PA MANIFEST

S118068765
N/A

Site 2 of 3 in cluster U

Relative:
Higher

Actual:
25 ft.

Manifest Details:

Year:	2014
Manifest Number:	007274209FLE
Manifest Type:	TSD Copy
Generator EPA Id:	NYR000097642
Generator Date:	10/20/2014
Mailing Address:	Not reported
Mailing City,St,Zip:	Not reported
Contact Name:	Not reported
Contact Phone:	425-531-6275
TSD EPA Id:	Not reported
TSD Date:	Not reported
TSD Facility Name:	Republic Environmental Systems (Pennsylvania) LLC
TSD Facility Address:	2869 Sandstone Dr
TSD Facility City:	Hatfield
TSD Facility State:	PA
Facility Telephone:	Not reported
Page Number:	1
Line Number:	1
Waste Number:	D001
Container Number:	1
Container Type:	Burlap, cloth, paper or plastic bags
Waste Quantity:	12
Unit:	Pounds
Handling Code:	Not reported
TSP EPA Id:	PAD085690592
Date TSP Sig:	Not reported

Year:	2014
Manifest Number:	007274389FLE
Manifest Type:	TSD Copy
Generator EPA Id:	NYR000097642
Generator Date:	12/11/2014
Mailing Address:	Not reported
Mailing City,St,Zip:	Not reported
Contact Name:	Not reported
Contact Phone:	425-531-6275
TSD EPA Id:	Not reported
TSD Date:	Not reported
TSD Facility Name:	Republic Environmental Systems (Pennsylvania) LLC
TSD Facility Address:	2869 Sandstone Dr
TSD Facility City:	Hatfield
TSD Facility State:	PA
Facility Telephone:	Not reported
Page Number:	1
Line Number:	2
Waste Number:	P001
Container Number:	1
Container Type:	Fiber or plastic boxes, cartons, cases
Waste Quantity:	1
Unit:	Pounds
Handling Code:	Not reported
TSP EPA Id:	PAD085690592

COSTCO WHOLESALE 326 (Continued) **S118068765**

Date TSP Sig:	Not reported
Year:	2014
Manifest Number:	007274209FLE
Manifest Type:	TSD Copy
Generator EPA Id:	NYR000097642
Generator Date:	10/20/2014
Mailing Address:	Not reported
Mailing City,St,Zip:	Not reported
Contact Name:	Not reported
Contact Phone:	425-531-6275
TSD EPA Id:	Not reported
TSD Date:	Not reported
TSD Facility Name:	Republic Environmental Systems (Pennsylvania) LLC
TSD Facility Address:	2869 Sandstone Dr
TSD Facility City:	Hatfield
TSD Facility State:	PA
Facility Telephone:	Not reported
Page Number:	1
Line Number:	2
Waste Number:	D001
Container Number:	1
Container Type:	Burlap, cloth, paper or plastic bags
Waste Quantity:	4
Unit:	Pounds
Handling Code:	Not reported
TSP EPA Id:	PAD085690592
Date TSP Sig:	Not reported
Year:	2014
Manifest Number:	007274389FLE
Manifest Type:	TSD Copy
Generator EPA Id:	NYR000097642
Generator Date:	12/11/2014
Mailing Address:	Not reported
Mailing City,St,Zip:	Not reported
Contact Name:	Not reported
Contact Phone:	425-531-6275
TSD EPA Id:	Not reported
TSD Date:	Not reported
TSD Facility Name:	Republic Environmental Systems (Pennsylvania) LLC
TSD Facility Address:	2869 Sandstone Dr
TSD Facility City:	Hatfield
TSD Facility State:	PA
Facility Telephone:	Not reported
Page Number:	1
Line Number:	1
Waste Number:	D001
Container Number:	1
Container Type:	Burlap, cloth, paper or plastic bags
Waste Quantity:	15
Unit:	Pounds
Handling Code:	Not reported
TSP EPA Id:	PAD085690592
Date TSP Sig:	Not reported
Year:	2014

COSTCO WHOLESALE 326 (Continued) **S118068765**

Manifest Number:	007274209FLE
Manifest Type:	TSD Copy
Generator EPA Id:	NYR000097642
Generator Date:	10/20/2014
Mailing Address:	Not reported
Mailing City,St,Zip:	Not reported
Contact Name:	Not reported
Contact Phone:	425-531-6275
TSD EPA Id:	Not reported
TSD Date:	Not reported
TSD Facility Name:	Republic Environmental Systems (Pennsylvania) LLC
TSD Facility Address:	2869 Sandstone Dr
TSD Facility City:	Hatfield
TSD Facility State:	PA
Facility Telephone:	Not reported
Page Number:	1
Line Number:	3
Waste Number:	P001
Container Number:	1
Container Type:	Burlap, cloth, paper or plastic bags
Waste Quantity:	1
Unit:	Pounds
Handling Code:	Not reported
TSP EPA Id:	PAD085690592
Date TSP Sig:	Not reported

Year:	2014
Manifest Number:	007274389FLE
Manifest Type:	TSD Copy
Generator EPA Id:	NYR000097642
Generator Date:	12/11/2014
Mailing Address:	Not reported
Mailing City,St,Zip:	Not reported
Contact Name:	Not reported
Contact Phone:	425-531-6275
TSD EPA Id:	Not reported
TSD Date:	Not reported
TSD Facility Name:	Republic Environmental Systems (Pennsylvania) LLC
TSD Facility Address:	2869 Sandstone Dr
TSD Facility City:	Hatfield
TSD Facility State:	PA
Facility Telephone:	Not reported
Page Number:	1
Line Number:	3
Waste Number:	D009
Container Number:	1
Container Type:	Fiber or plastic boxes, cartons, cases
Waste Quantity:	5
Unit:	Pounds
Handling Code:	Not reported
TSP EPA Id:	PAD085690592
Date TSP Sig:	Not reported

U150
ESE
1/8-1/4
0.171 mi.
902 ft.

COSTCO WHOLESALE 326
1 WESTCHESTER AVE
PORT CHESTER, NY 10573

Site 3 of 3 in cluster U

PA MANIFEST

S118889207
N/A

Relative:
Higher

Actual:
25 ft.

Manifest Details:

Year:	2015
Manifest Number:	006247314FLE
Manifest Type:	TSD Copy
Generator EPA Id:	NYR000097642
Generator Date:	04/27/2015
Mailing Address:	Not reported
Mailing City,St,Zip:	Not reported
Contact Name:	Not reported
Contact Phone:	425-531-6275
TSD EPA Id:	Not reported
TSD Date:	Not reported
TSD Facility Name:	Republic Environmental Systems (Pennsylvania) LLC
TSD Facility Address:	2869 Sandstone Dr
TSD Facility City:	Hatfield
TSD Facility State:	PA
Facility Telephone:	Not reported
Page Number:	1
Line Number:	2
Waste Number:	D001
Container Number:	1
Container Type:	Fiber or plastic boxes, cartons, cases
Waste Quantity:	1
Unit:	Pounds
Handling Code:	Not reported
TSP EPA Id:	PAD085690592
Date TSP Sig:	Not reported

Year:	2015
Manifest Number:	006247420FLE
Manifest Type:	TSD Copy
Generator EPA Id:	NYR000097642
Generator Date:	05/28/2015
Mailing Address:	Not reported
Mailing City,St,Zip:	Not reported
Contact Name:	Not reported
Contact Phone:	425-531-6275
TSD EPA Id:	Not reported
TSD Date:	Not reported
TSD Facility Name:	Republic Environmental Systems (Pennsylvania) LLC
TSD Facility Address:	2869 Sandstone Dr
TSD Facility City:	Hatfield
TSD Facility State:	PA
Facility Telephone:	Not reported
Page Number:	1
Line Number:	1
Waste Number:	P001
Container Number:	1
Container Type:	Burlap, cloth, paper or plastic bags
Waste Quantity:	1
Unit:	Pounds
Handling Code:	Not reported
TSP EPA Id:	PAD085690592

COSTCO WHOLESALE 326 (Continued) **S118889207**

Date TSP Sig:	Not reported
Year:	2015
Manifest Number:	006247314FLE
Manifest Type:	TSD Copy
Generator EPA Id:	NYR000097642
Generator Date:	04/27/2015
Mailing Address:	Not reported
Mailing City,St,Zip:	Not reported
Contact Name:	Not reported
Contact Phone:	425-531-6275
TSD EPA Id:	Not reported
TSD Date:	Not reported
TSD Facility Name:	Republic Environmental Systems (Pennsylvania) LLC
TSD Facility Address:	2869 Sandstone Dr
TSD Facility City:	Hatfield
TSD Facility State:	PA
Facility Telephone:	Not reported
Page Number:	1
Line Number:	4
Waste Number:	D009
Container Number:	1
Container Type:	Fiberboard or plastic drums, barrels, kegs
Waste Quantity:	41
Unit:	Pounds
Handling Code:	Not reported
TSP EPA Id:	PAD085690592
Date TSP Sig:	Not reported
Year:	2015
Manifest Number:	006247314FLE
Manifest Type:	TSD Copy
Generator EPA Id:	NYR000097642
Generator Date:	04/27/2015
Mailing Address:	Not reported
Mailing City,St,Zip:	Not reported
Contact Name:	Not reported
Contact Phone:	425-531-6275
TSD EPA Id:	Not reported
TSD Date:	Not reported
TSD Facility Name:	Republic Environmental Systems (Pennsylvania) LLC
TSD Facility Address:	2869 Sandstone Dr
TSD Facility City:	Hatfield
TSD Facility State:	PA
Facility Telephone:	Not reported
Page Number:	1
Line Number:	3
Waste Number:	P001
Container Number:	1
Container Type:	Fiber or plastic boxes, cartons, cases
Waste Quantity:	1
Unit:	Pounds
Handling Code:	Not reported
TSP EPA Id:	PAD085690592
Date TSP Sig:	Not reported
Year:	2015

COSTCO WHOLESALE 326 (Continued) **S118889207**

Manifest Number:	006247314FLE
Manifest Type:	TSD Copy
Generator EPA Id:	NYR000097642
Generator Date:	04/27/2015
Mailing Address:	Not reported
Mailing City,St,Zip:	Not reported
Contact Name:	Not reported
Contact Phone:	425-531-6275
TSD EPA Id:	Not reported
TSD Date:	Not reported
TSD Facility Name:	Republic Environmental Systems (Pennsylvania) LLC
TSD Facility Address:	2869 Sandstone Dr
TSD Facility City:	Hatfield
TSD Facility State:	PA
Facility Telephone:	Not reported
Page Number:	1
Line Number:	1
Waste Number:	D001
Container Number:	1
Container Type:	Burlap, cloth, paper or plastic bags
Waste Quantity:	16
Unit:	Pounds
Handling Code:	Not reported
TSP EPA Id:	PAD085690592
Date TSP Sig:	Not reported

V151 **NEW YORK TELEPHONE CO** **RCRA NonGen / NLR** **1000872033**
North **50 BROAD ST** **FINDS** **NY0000134585**
1/8-1/4 **PORT CHESTER, NY 10573** **ECHO**
0.173 mi. **NY MANIFEST**
915 ft. **Site 1 of 10 in cluster V**

Relative:
Higher

Actual:
24 ft.

RCRA NonGen / NLR:

Date Form Received by Agency:	2007-01-01 00:00:00.0
Handler Name:	NEW YORK TELEPHONE CO
Handler Address:	50 BROAD ST
Handler City,State,Zip:	PORT CHESTER, NY 10573-4123
EPA ID:	NY0000134585
Contact Name:	Not reported
Contact Address:	E 37TH ST
Contact City,State,Zip:	NEW YORK, NY 10016
Contact Telephone:	Not reported
Contact Fax:	Not reported
Contact Email:	Not reported
Contact Title:	Not reported
EPA Region:	02
Land Type:	Private
Federal Waste Generator Description:	Not a generator, verified
Non-Notifier:	Not reported
Biennial Report Cycle:	Not reported
Accessibility:	Not reported
Active Site Indicator:	Not reported
State District Owner:	NY
State District:	NYSDEC R3
Mailing Address:	E 37TH ST
Mailing City,State,Zip:	NEW YORK, NY 10016
Owner Name:	NEW YORK TELEPHONE CO
Owner Type:	Private

NEW YORK TELEPHONE CO (Continued) **1000872033**

Operator Name:	NEW YORK TELEPHONE CO
Operator Type:	Private
Short-Term Generator Activity:	No
Importer Activity:	No
Mixed Waste Generator:	No
Transporter Activity:	No
Transfer Facility Activity:	No
Recycler Activity with Storage:	No
Small Quantity On-Site Burner Exemption:	No
Smelting Melting and Refining Furnace Exemption:	No
Underground Injection Control:	No
Off-Site Waste Receipt:	No
Universal Waste Indicator:	No
Universal Waste Destination Facility:	No
Federal Universal Waste:	No
Active Site Fed-Reg Treatment Storage and Disposal Facility:	Not reported
Active Site Converter Treatment storage and Disposal Facility:	Not reported
Active Site State-Reg Treatment Storage and Disposal Facility:	Not reported
Active Site State-Reg Handler:	---
Federal Facility Indicator:	Not reported
Hazardous Secondary Material Indicator:	NN
Sub-Part K Indicator:	Not reported
Commercial TSD Indicator:	No
Treatment Storage and Disposal Type:	Not reported
2018 GPRA Permit Baseline:	Not on the Baseline
2018 GPRA Renewals Baseline:	Not on the Baseline
Permit Renewals Workload Universe:	Not reported
Permit Workload Universe:	Not reported
Permit Progress Universe:	Not reported
Post-Closure Workload Universe:	Not reported
Closure Workload Universe:	Not reported
202 GPRA Corrective Action Baseline:	No
Corrective Action Workload Universe:	No
Subject to Corrective Action Universe:	No
Non-TSDFs Where RCRA CA has Been Imposed Universe:	No
TSDFs Potentially Subject to CA Under 3004 (u)/(v) Universe:	No
TSDFs Only Subject to CA under Discretionary Auth Universe:	No
Corrective Action Priority Ranking:	No NCAPS ranking
Environmental Control Indicator:	No
Institutional Control Indicator:	No
Human Exposure Controls Indicator:	N/A
Groundwater Controls Indicator:	N/A
Operating TSDF Universe:	Not reported
Full Enforcement Universe:	Not reported
Significant Non-Complier Universe:	No
Unaddressed Significant Non-Complier Universe:	No
Addressed Significant Non-Complier Universe:	No
Significant Non-Complier With a Compliance Schedule Universe:	No
Financial Assurance Required:	Not reported
Handler Date of Last Change:	2015-04-14 00:00:00.0
Recognized Trader-Importer:	No
Recognized Trader-Exporter:	No
Importer of Spent Lead Acid Batteries:	No
Exporter of Spent Lead Acid Batteries:	No
Recycler Activity Without Storage:	Not reported
Manifest Broker:	Not reported
Sub-Part P Indicator:	Not reported

NEW YORK TELEPHONE CO (Continued) **1000872033**

Hazardous Waste Summary:

Waste Code:	D001
Waste Description:	IGNITABLE WASTE
Waste Code:	D002
Waste Description:	CORROSIVE WASTE
Waste Code:	D008
Waste Description:	LEAD

Handler - Owner Operator:

Owner/Operator Indicator:	Owner
Owner/Operator Name:	NEW YORK TELEPHONE CO
Legal Status:	Private
Date Became Current:	Not reported
Date Ended Current:	Not reported
Owner/Operator Address:	50 BROAD ST
Owner/Operator City,State,Zip:	PORT CHESTER, NY 10573
Owner/Operator Telephone:	212-555-1212
Owner/Operator Telephone Ext:	Not reported
Owner/Operator Fax:	Not reported
Owner/Operator Email:	Not reported
Owner/Operator Indicator:	Operator
Owner/Operator Name:	NEW YORK TELEPHONE CO
Legal Status:	Private
Date Became Current:	Not reported
Date Ended Current:	Not reported
Owner/Operator Address:	50 BROAD ST
Owner/Operator City,State,Zip:	PORT CHESTER, NY 10573
Owner/Operator Telephone:	212-555-1212
Owner/Operator Telephone Ext:	Not reported
Owner/Operator Fax:	Not reported
Owner/Operator Email:	Not reported
Owner/Operator Indicator:	Owner
Owner/Operator Name:	NEW YORK TELEPHONE CO
Legal Status:	Private
Date Became Current:	Not reported
Date Ended Current:	Not reported
Owner/Operator Address:	50 BROAD ST
Owner/Operator City,State,Zip:	PORT CHESTER, NY 10573
Owner/Operator Telephone:	212-555-1212
Owner/Operator Telephone Ext:	Not reported
Owner/Operator Fax:	Not reported
Owner/Operator Email:	Not reported

Historic Generators:

Receive Date:	1999-07-08 00:00:00.0
Handler Name:	NEW YORK TELEPHONE CO
Federal Waste Generator Description:	Not a generator, verified
State District Owner:	NY
Large Quantity Handler of Universal Waste:	No
Recognized Trader Importer:	No
Recognized Trader Exporter:	No
Spent Lead Acid Battery Importer:	No

NEW YORK TELEPHONE CO (Continued) **1000872033**

Spent Lead Acid Battery Exporter: No
Current Record: No
Non Storage Recycler Activity: Not reported
Electronic Manifest Broker: Not reported

Receive Date: 2006-01-01 00:00:00.0
Handler Name: NEW YORK TELEPHONE CO
Federal Waste Generator Description: Not a generator, verified
State District Owner: NY
Large Quantity Handler of Universal Waste: No
Recognized Trader Importer: No
Recognized Trader Exporter: No
Spent Lead Acid Battery Importer: No
Spent Lead Acid Battery Exporter: No
Current Record: No
Non Storage Recycler Activity: Not reported
Electronic Manifest Broker: Not reported

Receive Date: 2007-01-01 00:00:00.0
Handler Name: NEW YORK TELEPHONE CO
Federal Waste Generator Description: Not a generator, verified
State District Owner: NY
Large Quantity Handler of Universal Waste: No
Recognized Trader Importer: No
Recognized Trader Exporter: No
Spent Lead Acid Battery Importer: No
Spent Lead Acid Battery Exporter: No
Current Record: Yes
Non Storage Recycler Activity: Not reported
Electronic Manifest Broker: Not reported

Receive Date: 1994-03-04 00:00:00.0
Handler Name: NEW YORK TELEPHONE CO
Federal Waste Generator Description: Small Quantity Generator
State District Owner: NY
Large Quantity Handler of Universal Waste: No
Recognized Trader Importer: No
Recognized Trader Exporter: No
Spent Lead Acid Battery Importer: No
Spent Lead Acid Battery Exporter: No
Current Record: No
Non Storage Recycler Activity: Not reported
Electronic Manifest Broker: Not reported

List of NAICS Codes and Descriptions:
NAICS Codes: No NAICS Codes Found

Facility Has Received Notices of Violations:
Violations: No Violations Found

Evaluation Action Summary:
Evaluations: No Evaluations Found

FINDS:

NEW YORK TELEPHONE CO (Continued) **1000872033**

Registry ID: 110037038880

Click Here:

Environmental Interest/Information System:
FIS (New York - Facility Information System) is New York's Department of Environmental Conservation (DEC) information system for tracking environmental facility information found across the State.

Registry ID: 110004312556

Click Here:

Environmental Interest/Information System:
RCRAInfo is a national information system that supports the Resource Conservation and Recovery Act (RCRA) program through the tracking of events and activities related to facilities that generate, transport, and treat, store, or dispose of hazardous waste. RCRAInfo allows RCRA program staff to track the notification, permit, compliance, and corrective action activities required under RCRA.

Click this hyperlink while viewing on your computer to access additional FINDS: detail in the EDR Site Report.

ECHO:

Envid:	1000872033
Registry ID:	110004312556
DFR URL:	http://echo.epa.gov/detailed-facility-report?fid=110004312556
Name:	NEW YORK TELEPHONE CO
Address:	50 BROAD ST
City,State,Zip:	PORT CHESTER, NY 10573

NY MANIFEST:

Name:	NYNEX
Address:	50 BROAD ST
City,State,Zip:	PORT CHESTER, NY 10573-4123
Country:	USA
EPA ID:	NY0000134585
Facility Status:	Not reported
Location Address 1:	50 BROAD ST
Code:	BP
Location Address 2:	Not reported
Total Tanks:	Not reported
Location City:	PORT CHESTER
Location State:	NY
Location Zip:	10573
Location Zip 4:	Not reported

NY MANIFEST:

EPAID:	NY0000134585
Mailing Name:	NYNEX
Mailing Contact:	CATHERINE ROM 4TH FL
Mailing Address 1:	221 EAST 37TH ST
Mailing Address 2:	Not reported
Mailing City:	NEW YORK
Mailing State:	NY
Mailing Zip:	10016
Mailing Zip 4:	Not reported
Mailing Country:	USA
Mailing Phone:	2123386564

NEW YORK TELEPHONE CO (Continued) **1000872033**

NY MANIFEST:

Document ID:	MAH3705140
Manifest Status:	C
seq:	Not reported
Year:	1994
Trans1 State ID:	MA13273
Trans2 State ID:	ME614183
Generator Ship Date:	04/22/1994
Trans1 Recv Date:	04/22/1994
Trans2 Recv Date:	04/25/1994
TSD Site Recv Date:	04/25/1994
Part A Recv Date:	05/16/1994
Part B Recv Date:	05/11/1994
Generator EPA ID:	NY0000134585
Trans1 EPA ID:	MAD039322250
Trans2 EPA ID:	MAD039322250
TSDF ID 1:	MAD980523203
TSDF ID 2:	Not reported
Manifest Tracking Number:	Not reported
Import Indicator:	Not reported
Export Indicator:	Not reported
Discr Quantity Indicator:	Not reported
Discr Type Indicator:	Not reported
Discr Residue Indicator:	Not reported
Discr Partial Reject Indicator:	Not reported
Discr Full Reject Indicator:	Not reported
Manifest Ref Number:	Not reported
Alt Facility RCRA ID:	Not reported
Alt Facility Sign Date:	Not reported
MGMT Method Type Code:	Not reported
Waste Code:	D001 - NON-LISTED IGNITABLE WASTES
Waste Code:	Not reported
Waste Code:	Not reported
Waste Code:	Not reported
Waste Code:	Not reported
Waste Code:	Not reported
Quantity:	00050
Units:	P - Pounds
Number of Containers:	002
Container Type:	DF - Fiberboard or plastic drums (glass)
Handling Method:	B Incineration, heat recovery, burning.
Specific Gravity:	100
Waste Code:	F027 - WASTE SODIUM PENTACHLOROPHENATE SOLUTION
Waste Code:	Not reported
Waste Code:	Not reported
Waste Code:	Not reported
Waste Code:	Not reported
Quantity:	00045
Units:	P - Pounds
Number of Containers:	002
Container Type:	DF - Fiberboard or plastic drums (glass)
Handling Method:	B Incineration, heat recovery, burning.
Specific Gravity:	100
Waste Code:	D002 - NON-LISTED CORROSIVE WASTES
Waste Code:	Not reported
Waste Code:	Not reported
Waste Code:	Not reported

NEW YORK TELEPHONE CO (Continued) **1000872033**

Waste Code:	Not reported
Quantity:	00110
Units:	P - Pounds
Number of Containers:	005
Container Type:	DF - Fiberboard or plastic drums (glass)
Handling Method:	T Chemical, physical, or biological treatment.
Specific Gravity:	100

T152
SSW
1/8-1/4
0.174 mi.
921 ft.

VALVOLINE INSTANT OIL CHANGE
113 SOUTH MAIN STREET
PORT CHESTER, NY 10573

NY UST U003994495
NY AST N/A

Site 2 of 3 in cluster T

Relative:
Lower

Actual:
17 ft.

WESTCHESTER CO. UST:

Name:	VALVOLINE INSTANT OIL CHANGE
Address:	113 SOUTH MAIN STREET
City,State,Zip:	PORT CHESTER, NY 10573
Id/Status:	3-011479 / Active
Operator Name:	Highline Lube LLC - VIOC
Owner Name:	EXPNY, LLC
Owner Street:	25 Main Street
Owner Address2:	4th Floor
Owner City:	Hartford
Owner State:	CT
Owner Zipcode:	06106
GDS Number:	Not reported

Tank Number:	1
Status:	3. Closed - Removed
Capacity:	2000
Product Stored:	0009. Gasoline
Product Stored Percent:	Not reported
Tank Leak Detection:	3. Vapor Well
Date Installation:	05/01/1983
Date Perm Closure:	06/01/1996
Tank Location:	5. Underground including vaulted with no access for inspection
Tank Type:	1. Steel/Carbon steel/Iron
Tank Internal Protection:	1. Epoxy liner
Tank External Protection:	0. None
Tank Secondary Containment:	Not reported
Piping Location:	0. No Pipiing
Piping Type:	2. Galvanized steel
Piping External Protection:	0. None
Overfill Prevention:	Not reported
Piping Secondary Containment:	Not reported
Spill Prevention:	Not reported
Dispenser:	2. Suction

Tank Number:	2
Status:	3. Closed - Removed
Capacity:	2000
Product Stored:	0009. Gasoline
Product Stored Percent:	Not reported
Tank Leak Detection:	3. Vapor Well
Date Installation:	05/01/1983

VALVOLINE INSTANT OIL CHANGE (Continued) **U003994495**

Date Perm Closure:	06/01/1996
Tank Location:	5. Underground including vaulted with no access for inspection
Tank Type:	1. Steel/Carbon steel/Iron
Tank Internal Protection:	1. Epoxy liner
Tank External Protection:	0. None
Tank Secondary Containment:	Not reported
Piping Location:	0. No Pipiing
Piping Type:	2. Galvanized steel
Piping External Protection:	0. None
Overfill Prevention:	Not reported
Piping Secondary Containment:	Not reported
Spill Prevention:	Not reported
Dispenser:	2. Suction

Tank Number:	3
Status:	3. Closed - Removed
Capacity:	2000
Product Stored:	0009. Gasoline
Product Stored Percent:	Not reported
Tank Leak Detection:	3. Vapor Well
Date Installation:	05/01/1983
Date Perm Closure:	06/01/1996
Tank Location:	5. Underground including vaulted with no access for inspection
Tank Type:	1. Steel/Carbon steel/Iron
Tank Internal Protection:	1. Epoxy liner
Tank External Protection:	0. None
Tank Secondary Containment:	Not reported
Piping Location:	0. No Pipiing
Piping Type:	2. Galvanized steel
Piping External Protection:	0. None
Overfill Prevention:	Not reported
Piping Secondary Containment:	Not reported
Spill Prevention:	Not reported
Dispenser:	2. Suction

Tank Number:	4
Status:	3. Closed - Removed
Capacity:	2000
Product Stored:	Not reported
Product Stored Percent:	Not reported
Tank Leak Detection:	3. Vapor Well
Date Installation:	05/01/1983
Date Perm Closure:	06/01/1996
Tank Location:	5. Underground including vaulted with no access for inspection
Tank Type:	1. Steel/Carbon steel/Iron
Tank Internal Protection:	1. Epoxy liner
Tank External Protection:	0. None
Tank Secondary Containment:	Not reported
Piping Location:	0. No Pipiing
Piping Type:	2. Galvanized steel
Piping External Protection:	0. None
Overfill Prevention:	Not reported
Piping Secondary Containment:	Not reported
Spill Prevention:	Not reported
Dispenser:	2. Suction

VALVOLINE INSTANT OIL CHANGE (Continued) **U003994495**

Tank Number:	5
Status:	3. Closed - Removed
Capacity:	2000
Product Stored:	Not reported
Product Stored Percent:	Not reported
Tank Leak Detection:	3. Vapor Well
Date Installation:	05/01/1983
Date Perm Closure:	06/01/1996
Tank Location:	5. Underground including vaulted with no access for inspection
Tank Type:	1. Steel/Carbon steel/Iron
Tank Internal Protection:	1. Epoxy liner
Tank External Protection:	0. None
Tank Secondary Containment:	Not reported
Piping Location:	0. No Pipiing
Piping Type:	2. Galvanized steel
Piping External Protection:	0. None
Overfill Prevention:	Not reported
Piping Secondary Containment:	Not reported
Spill Prevention:	Not reported
Dispenser:	2. Suction

Tank Number:	6
Status:	3. Closed - Removed
Capacity:	2000
Product Stored:	0008. Diesel
Product Stored Percent:	Not reported
Tank Leak Detection:	3. Vapor Well
Date Installation:	05/01/1983
Date Perm Closure:	06/01/1996
Tank Location:	5. Underground including vaulted with no access for inspection
Tank Type:	1. Steel/Carbon steel/Iron
Tank Internal Protection:	1. Epoxy liner
Tank External Protection:	0. None
Tank Secondary Containment:	Not reported
Piping Location:	0. No Pipiing
Piping Type:	2. Galvanized steel
Piping External Protection:	0. None
Overfill Prevention:	Not reported
Piping Secondary Containment:	Not reported
Spill Prevention:	Not reported
Dispenser:	2. Suction

Tank Number:	7
Status:	3. Closed - Removed
Capacity:	550
Product Stored:	9999. Other
Product Stored Percent:	Not reported
Tank Leak Detection:	3. Vapor Well
Date Installation:	05/01/1983
Date Perm Closure:	06/01/1996
Tank Location:	5. Underground including vaulted with no access for inspection
Tank Type:	1. Steel/Carbon steel/Iron
Tank Internal Protection:	1. Epoxy liner
Tank External Protection:	0. None
Tank Secondary Containment:	Not reported

VALVOLINE INSTANT OIL CHANGE (Continued) **U003994495**

Piping Location:	0. No Pipiing
Piping Type:	2. Galvanized steel
Piping External Protection:	0. None
Overfill Prevention:	Not reported
Piping Secondary Containment:	Not reported
Spill Prevention:	Not reported
Dispenser:	2. Suction

Tank Number:	8
Status:	0. Administratively closed
Capacity:	550
Product Stored:	9999. Other
Product Stored Percent:	Not reported
Tank Leak Detection:	3. Vapor Well
Date Installation:	05/01/1983
Date Perm Closure:	01/01/1900
Tank Location:	5. Underground including vaulted with no access for inspection
Tank Type:	1. Steel/Carbon steel/Iron
Tank Internal Protection:	1. Epoxy liner
Tank External Protection:	0. None
Tank Secondary Containment:	Not reported
Piping Location:	Not reported
Piping Type:	2. Galvanized steel
Piping External Protection:	0. None
Overfill Prevention:	Not reported
Piping Secondary Containment:	Not reported
Spill Prevention:	Not reported
Dispenser:	2. Suction

WESTCHESTER CO. AST:

Name:	VALVOLINE INSTANT OIL CHANGE
Address:	113 SOUTH MAIN STREET
City,State,Zip:	PORT CHESTER, NY 10573
PBS Number:	3-011479
Site Status:	Active
GDS Number:	Not reported
Operator Name:	Highline Lube LLC - VIOC
Owner Name:	EXPNY, LLC
Owner Street:	25 Main Street
Owner Address2:	4th Floor
Owner City/State/Zip:	Hartford, CT 06106

Tank Number:	001
Status:	1. In-Service
Date Installation:	08/01/2006
Capacity:	500
Product Stored:	0015. Motor Oil
Product Stored Percent:	Not reported
Date Perm Closure:	01/01/1900
Tank Location:	3. Aboveground on saddles,legs,stilts,racks or cradle
Tank Type:	1. Steel/Carbon steel/Iron
Tank Internal Protection:	0. None
Tank External Protection:	1. Painted/Asphalt Coating
Tank Leak Detection:	6. Impervious Barrier/Concrete Pad (Aboveground Only)
Tank Secondary Containment:	2. Vault (w/ access)
Piping Location:	1. Aboveground

VALVOLINE INSTANT OIL CHANGE (Continued) **U003994495**

Piping Type:	1. Steel/Carbon/ steel/iron
Piping External Protection:	0. None
Piping Leak Detection:	9. Exempt suction piping
Piping Secondary Containment:	2. Vault (w/ access)
Overfill Prevention:	4. Product Level Gauge (Aboveground Only)
Spill Prevention:	1. Catch Basin
Dispenser:	2. Suction

Tank Number:	002
Status:	1. In-Service
Date Installation:	08/01/2006
Capacity:	500
Product Stored:	0015. Motor Oil
Product Stored Percent:	Not reported
Date Perm Closure:	01/01/1900
Tank Location:	3. Aboveground on saddles,legs,stilts,racks or cradle
Tank Type:	1. Steel/Carbon steel/Iron
Tank Internal Protection:	0. None
Tank External Protection:	1. Painted/Asphalt Coating
Tank Leak Detection:	6. Impervious Barrier/Concrete Pad (Aboveground Only)
Tank Secondary Containment:	2. Vault (w/ access)
Piping Location:	1. Aboveground
Piping Type:	1. Steel/Carbon/ steel/iron
Piping External Protection:	0. None
Piping Leak Detection:	9. Exempt suction piping
Piping Secondary Containment:	2. Vault (w/ access)
Overfill Prevention:	4. Product Level Gauge (Aboveground Only)
Spill Prevention:	1. Catch Basin
Dispenser:	2. Suction

Tank Number:	003
Status:	1. In-Service
Date Installation:	08/01/2006
Capacity:	500
Product Stored:	0015. Motor Oil
Product Stored Percent:	Not reported
Date Perm Closure:	01/01/1900
Tank Location:	3. Aboveground on saddles,legs,stilts,racks or cradle
Tank Type:	1. Steel/Carbon steel/Iron
Tank Internal Protection:	0. None
Tank External Protection:	1. Painted/Asphalt Coating
Tank Leak Detection:	6. Impervious Barrier/Concrete Pad (Aboveground Only)
Tank Secondary Containment:	2. Vault (w/ access)
Piping Location:	1. Aboveground
Piping Type:	1. Steel/Carbon/ steel/iron
Piping External Protection:	0. None
Piping Leak Detection:	9. Exempt suction piping
Piping Secondary Containment:	2. Vault (w/ access)
Overfill Prevention:	4. Product Level Gauge (Aboveground Only)
Spill Prevention:	1. Catch Basin
Dispenser:	2. Suction

Tank Number:	004
Status:	1. In-Service

VALVOLINE INSTANT OIL CHANGE (Continued) **U003994495**

Date Installation:	08/01/2006
Capacity:	650
Product Stored:	0015. Motor Oil
Product Stored Percent:	Not reported
Date Perm Closure:	01/01/1900
Tank Location:	3. Aboveground on saddles,legs,stilts,racks or cradle
Tank Type:	1. Steel/Carbon steel/Iron
Tank Internal Protection:	0. None
Tank External Protection:	1. Painted/Asphalt Coating
Tank Leak Detection:	6. Impervious Barrier/Concrete Pad (Aboveground Only)
Tank Secondary Containment:	2. Vault (w/ access)
Piping Location:	1. Aboveground
Piping Type:	1. Steel/Carbon/ steel/iron
Piping External Protection:	0. None
Piping Leak Detection:	9. Exempt suction piping
Piping Secondary Containment:	2. Vault (w/ access)
Overfill Prevention:	4. Product Level Gauge (Aboveground Only)
Spill Prevention:	1. Catch Basin
Dispenser:	2. Suction

Tank Number:	005
Status:	1. In-Service
Date Installation:	08/01/2006
Capacity:	1000
Product Stored:	0022. Waste/Used Oil
Product Stored Percent:	Not reported
Date Perm Closure:	01/01/1900
Tank Location:	3. Aboveground on saddles,legs,stilts,racks or cradle
Tank Type:	1. Steel/Carbon steel/Iron
Tank Internal Protection:	0. None
Tank External Protection:	1. Painted/Asphalt Coating
Tank Leak Detection:	6. Impervious Barrier/Concrete Pad (Aboveground Only)
Tank Secondary Containment:	2. Vault (w/ access)
Piping Location:	1. Aboveground
Piping Type:	1. Steel/Carbon/ steel/iron
Piping External Protection:	0. None
Piping Leak Detection:	9. Exempt suction piping
Piping Secondary Containment:	2. Vault (w/ access)
Overfill Prevention:	2. High Level Alarm
Spill Prevention:	1. Catch Basin
Dispenser:	2. Suction

Tank Number:	006
Status:	1. In-Service
Date Installation:	08/01/2006
Capacity:	1000
Product Stored:	0022. Waste/Used Oil
Product Stored Percent:	Not reported
Date Perm Closure:	01/01/1900
Tank Location:	3. Aboveground on saddles,legs,stilts,racks or cradle
Tank Type:	1. Steel/Carbon steel/Iron
Tank Internal Protection:	0. None
Tank External Protection:	1. Painted/Asphalt Coating
Tank Leak Detection:	6. Impervious Barrier/Concrete Pad (Aboveground Only)
Tank Secondary Containment:	2. Vault (w/ access)

VALVOLINE INSTANT OIL CHANGE (Continued) **U003994495**

Piping Location:	1. Aboveground
Piping Type:	1. Steel/Carbon/ steel/iron
Piping External Protection:	0. None
Piping Leak Detection:	9. Exempt suction piping
Piping Secondary Containment:	2. Vault (w/ access)
Overfill Prevention:	2. High Level Alarm
Spill Prevention:	1. Catch Basin
Dispenser:	2. Suction

Tank Number:	007
Status:	1. In-Service
Date Installation:	12/01/2007
Capacity:	275
Product Stored:	0015. Motor Oil
Product Stored Percent:	Not reported
Date Perm Closure:	01/01/1900
Tank Location:	3. Aboveground on saddles,legs,stilts,racks or cradle
Tank Type:	1. Steel/Carbon steel/Iron
Tank Internal Protection:	0. None
Tank External Protection:	1. Painted/Asphalt Coating
Tank Leak Detection:	6. Impervious Barrier/Concrete Pad (Aboveground Only)
Tank Secondary Containment:	2. Vault (w/ access)
Piping Location:	1. Aboveground
Piping Type:	1. Steel/Carbon/ steel/iron
Piping External Protection:	0. None
Piping Leak Detection:	9. Exempt suction piping
Piping Secondary Containment:	2. Vault (w/ access)
Overfill Prevention:	4. Product Level Gauge (Aboveground Only)
Spill Prevention:	1. Catch Basin
Dispenser:	2. Suction

Tank Number:	008
Status:	1. In-Service
Date Installation:	12/01/2007
Capacity:	275
Product Stored:	0015. Motor Oil
Product Stored Percent:	Not reported
Date Perm Closure:	01/01/1900
Tank Location:	3. Aboveground on saddles,legs,stilts,racks or cradle
Tank Type:	1. Steel/Carbon steel/Iron
Tank Internal Protection:	0. None
Tank External Protection:	1. Painted/Asphalt Coating
Tank Leak Detection:	6. Impervious Barrier/Concrete Pad (Aboveground Only)
Tank Secondary Containment:	2. Vault (w/ access)
Piping Location:	1. Aboveground
Piping Type:	1. Steel/Carbon/ steel/iron
Piping External Protection:	0. None
Piping Leak Detection:	9. Exempt suction piping
Piping Secondary Containment:	2. Vault (w/ access)
Overfill Prevention:	4. Product Level Gauge (Aboveground Only)
Spill Prevention:	1. Catch Basin
Dispenser:	2. Suction

Tank Number:	009

VALVOLINE INSTANT OIL CHANGE (Continued) **U003994495**

Status:	1. In-Service
Date Installation:	12/01/2007
Capacity:	275
Product Stored:	0015. Motor Oil
Product Stored Percent:	Not reported
Date Perm Closure:	01/01/1900
Tank Location:	3. Aboveground on saddles,legs,stilts,racks or cradle
Tank Type:	1. Steel/Carbon steel/Iron
Tank Internal Protection:	0. None
Tank External Protection:	1. Painted/Asphalt Coating
Tank Leak Detection:	6. Impervious Barrier/Concrete Pad (Aboveground Only)
Tank Secondary Containment:	2. Vault (w/ access)
Piping Location:	1. Aboveground
Piping Type:	1. Steel/Carbon/ steel/iron
Piping External Protection:	0. None
Piping Leak Detection:	9. Exempt suction piping
Piping Secondary Containment:	2. Vault (w/ access)
Overfill Prevention:	4. Product Level Gauge (Aboveground Only)
Spill Prevention:	1. Catch Basin
Dispenser:	2. Suction

Tank Number:	10
Status:	1. In-Service
Date Installation:	08/01/2006
Capacity:	275
Product Stored:	0021. Transmission Fluid
Product Stored Percent:	Not reported
Date Perm Closure:	01/01/1900
Tank Location:	3. Aboveground on saddles,legs,stilts,racks or cradle
Tank Type:	1. Steel/Carbon steel/Iron
Tank Internal Protection:	0. None
Tank External Protection:	1. Painted/Asphalt Coating
Tank Leak Detection:	6. Impervious Barrier/Concrete Pad (Aboveground Only)
Tank Secondary Containment:	2. Vault (w/ access)
Piping Location:	1. Aboveground
Piping Type:	1. Steel/Carbon/ steel/iron
Piping External Protection:	0. None
Piping Leak Detection:	9. Exempt suction piping
Piping Secondary Containment:	2. Vault (w/ access)
Overfill Prevention:	4. Product Level Gauge (Aboveground Only)
Spill Prevention:	1. Catch Basin
Dispenser:	2. Suction

T153 **BW 138 SOUTH MAIN, LLC** **NY UST** **U004259568**
SW **136-140 SOUTH MAIN STREET** **N/A**
1/8-1/4 **PORT CHESTER, NY 10573**
0.175 mi.
925 ft. **Site 3 of 3 in cluster T**

Relative:
Lower

Actual:
18 ft.

WESTCHESTER CO. UST:

Name:	BW 138 SOUTH MAIN, LLC
Address:	136-140 SOUTH MAIN STREET
City,State,Zip:	PORT CHESTER, NY 10573
Id/Status:	3-802073 / Unregulated
Operator Name:	BW 138 South Main, LLC
Owner Name:	BW 138 South Main, LLC
Owner Street:	95-25 Queens Blvd

BW 138 SOUTH MAIN, LLC (Continued) **U004259568**

Owner Address2:	Suite 1001
Owner City:	Rego Park
Owner State:	NY
Owner Zipcode:	11374
GDS Number:	Not reported

Tank Number:	001
Status:	3. Closed - Removed
Capacity:	550
Product Stored:	0001. #2 Fuel Oil
Product Stored Percent:	Not reported
Tank Leak Detection:	Not reported
Date Installation:	01/01/1900
Date Perm Closure:	01/05/2016
Tank Location:	5. Underground including vaulted with no access for inspection
Tank Type:	Not reported
Tank Internal Protection:	Not reported
Tank External Protection:	Not reported
Tank Secondary Containment:	Not reported
Piping Location:	Not reported
Piping Type:	Not reported
Piping External Protection:	Not reported
Overfill Prevention:	Not reported
Piping Secondary Containment:	Not reported
Spill Prevention:	Not reported
Dispenser:	Not reported

Tank Number:	002
Status:	3. Closed - Removed
Capacity:	2000
Product Stored:	0001. #2 Fuel Oil
Product Stored Percent:	Not reported
Tank Leak Detection:	Not reported
Date Installation:	01/01/1900
Date Perm Closure:	01/05/2016
Tank Location:	5. Underground including vaulted with no access for inspection
Tank Type:	1. Steel/Carbon steel/Iron
Tank Internal Protection:	Not reported
Tank External Protection:	Not reported
Tank Secondary Containment:	Not reported
Piping Location:	Not reported
Piping Type:	Not reported
Piping External Protection:	Not reported
Overfill Prevention:	Not reported
Piping Secondary Containment:	Not reported
Spill Prevention:	Not reported
Dispenser:	Not reported

O154 North 1/8-1/4 0.181 mi. 956 ft. | **M & P AUTO REPAIR INC**
115 NORTH PEARL STREET
PORT CHESTER, NY 10573 | **NY AST** | **A100429592**
N/A

Site 9 of 13 in cluster O

Relative: Higher

Actual: 33 ft.

WESTCHESTER CO. AST:

Name:	M & P AUTO REPAIR INC
Address:	115 NORTH PEARL STREET
City,State,Zip:	PORT CHESTER, NY 10573
PBS Number:	3-172936
Site Status:	Active
GDS Number:	Not reported
Operator Name:	Miachael Iantorno & Jose Paz
Owner Name:	Mary Ann Bucci
Owner Street:	20 Priscilla Lane
Owner Address2:	Not reported
Owner City/State/Zip:	Port Chester, NY 10573
Tank Number:	6
Status:	1. In-Service
Date Installation:	01/01/2004
Capacity:	275
Product Stored:	0022. Waste/Used Oil
Product Stored Percent:	Not reported
Date Perm Closure:	01/01/1900
Tank Location:	3. Aboveground on saddles,legs,stilts,racks or cradle
Tank Type:	1. Steel/Carbon steel/Iron
Tank Internal Protection:	0. None
Tank External Protection:	1. Painted/Asphalt Coating
Tank Leak Detection:	0. None
Tank Secondary Containment:	0. None
Piping Location:	0. No Piping
Piping Type:	0. No Piping
Piping External Protection:	0. None
Piping Leak Detection:	0. None
Piping Secondary Containment:	0. None
Overfill Prevention:	4. Product Level Gauge (Aboveground Only)
Spill Prevention:	1. Catch Basin
Dispenser:	0. None

O155 North 1/8-1/4 0.181 mi. 956 ft. | **M & P AUTO REPAIR INC**
115 NORTH PEARL STREET
PORT CHESTER, NY 10573 | **NY UST** | **U004259478**
N/A

Site 10 of 13 in cluster O

Relative: Higher

Actual: 33 ft.

WESTCHESTER CO. UST:

Name:	M & P AUTO REPAIR INC
Address:	115 NORTH PEARL STREET
City,State,Zip:	PORT CHESTER, NY 10573
Id/Status:	3-172936 / Active
Operator Name:	Miachael Iantorno & Jose Paz
Owner Name:	Mary Ann Bucci
Owner Street:	20 Priscilla Lane
Owner Address2:	Not reported
Owner City:	Port Chester
Owner State:	NY
Owner Zipcode:	10573
GDS Number:	Not reported

M & P AUTO REPAIR INC (Continued) **U004259478**

Tank Number:	1
Status:	3a. Closed - Prior to 04/1991
Capacity:	2000
Product Stored:	Not reported
Product Stored Percent:	Not reported
Tank Leak Detection:	0. None
Date Installation:	01/01/1900
Date Perm Closure:	01/01/1900
Tank Location:	5. Underground including vaulted with no access for inspection
Tank Type:	1. Steel/Carbon steel/Iron
Tank Internal Protection:	0. None
Tank External Protection:	0. None
Tank Secondary Containment:	0. None
Piping Location:	Not reported
Piping Type:	1. Steel/Carbon/ steel/iron
Piping External Protection:	0. None
Overfill Prevention:	0. None
Piping Secondary Containment:	Not reported
Spill Prevention:	0. None
Dispenser:	2. Suction

Tank Number:	2
Status:	3a. Closed - Prior to 04/1991
Capacity:	2000
Product Stored:	0009. Gasoline
Product Stored Percent:	Not reported
Tank Leak Detection:	0. None
Date Installation:	01/01/1900
Date Perm Closure:	01/01/1900
Tank Location:	5. Underground including vaulted with no access for inspection
Tank Type:	1. Steel/Carbon steel/Iron
Tank Internal Protection:	0. None
Tank External Protection:	0. None
Tank Secondary Containment:	0. None
Piping Location:	Not reported
Piping Type:	1. Steel/Carbon/ steel/iron
Piping External Protection:	0. None
Overfill Prevention:	0. None
Piping Secondary Containment:	Not reported
Spill Prevention:	0. None
Dispenser:	2. Suction

Tank Number:	3
Status:	3a. Closed - Prior to 04/1991
Capacity:	2000
Product Stored:	0009. Gasoline
Product Stored Percent:	Not reported
Tank Leak Detection:	0. None
Date Installation:	01/01/1900
Date Perm Closure:	01/01/1900
Tank Location:	5. Underground including vaulted with no access for inspection
Tank Type:	1. Steel/Carbon steel/Iron
Tank Internal Protection:	0. None
Tank External Protection:	0. None
Tank Secondary Containment:	0. None

M & P AUTO REPAIR INC (Continued) **U004259478**

Piping Location:	Not reported
Piping Type:	1. Steel/Carbon/ steel/iron
Piping External Protection:	0. None
Overfill Prevention:	0. None
Piping Secondary Containment:	Not reported
Spill Prevention:	0. None
Dispenser:	2. Suction

Tank Number:	4
Status:	3a. Closed - Prior to 04/1991
Capacity:	550
Product Stored:	Not reported
Product Stored Percent:	Not reported
Tank Leak Detection:	0. None
Date Installation:	01/01/1900
Date Perm Closure:	01/01/1900
Tank Location:	5. Underground including vaulted with no access for inspection
Tank Type:	1. Steel/Carbon steel/Iron
Tank Internal Protection:	0. None
Tank External Protection:	0. None
Tank Secondary Containment:	0. None
Piping Location:	Not reported
Piping Type:	1. Steel/Carbon/ steel/iron
Piping External Protection:	0. None
Overfill Prevention:	0. None
Piping Secondary Containment:	Not reported
Spill Prevention:	0. None
Dispenser:	2. Suction

Tank Number:	5
Status:	1. In-Service
Capacity:	550
Product Stored:	0001. #2 Fuel Oil
Product Stored Percent:	Not reported
Tank Leak Detection:	0. None
Date Installation:	01/01/1900
Date Perm Closure:	01/01/1900
Tank Location:	5. Underground including vaulted with no access for inspection
Tank Type:	1. Steel/Carbon steel/Iron
Tank Internal Protection:	0. None
Tank External Protection:	1. Painted/Asphalt Coating
Tank Secondary Containment:	0. None
Piping Location:	2. Underground/on Ground
Piping Type:	10. Copper
Piping External Protection:	0. None
Overfill Prevention:	5. Vent Whistle
Piping Secondary Containment:	0. None
Spill Prevention:	0. None
Dispenser:	2. Suction

V156 NNE 1/8-1/4 0.181 mi. 957 ft. | **FOX ISLAND STATION TS**
FOX ISLAND ROAD
PORTCHESTER, NY 10573 | **NY SWF/LF** | **S103592529**
N/A

Site 2 of 10 in cluster V

Relative: Lower
Actual: 20 ft.

SWF/LF:

Name:	FOX ISLAND STATION TS
Address:	FOX ISLAND ROAD
City,State,Zip:	PORTCHESTER, NY 10573
Flag:	INACTIVE
Region Code:	3
Phone Number:	9146984300
Owner Name:	Allied Waste/Suburban Carting Corp.
Owner Type:	Private
Owner Address:	524 Waverly Avenue
Owner Addr2:	Not reported
Owner City,St,Zip:	Mamaroneck, NY 10543
Owner Email:	Not reported
Owner Phone:	9146984300
Contact Name:	Not reported
Contact Address:	Not reported
Contact Addr2:	Not reported
Contact City,St,Zip:	Not reported
Contact Email:	Not reported
Contact Phone:	Not reported
Activity Desc:	Transfer station - permit
Activity Number:	[60T09]
Active:	No
East Coordinate:	612791
North Coordinate:	4538578
Accuracy Code:	Not reported
Regulatory Status:	None
Waste Type:	Not reported
Authorization #:	Not reported
Authorization Date:	Not reported
Expiration Date:	Not reported
Operator Name:	Not reported
Operator Type:	Not reported
Laste Date:	Not reported

P157 NW 1/8-1/4 0.182 mi. 962 ft. | **LOTIPAC HOLDING CO., LLC**
5 GROVE ST.
PORT CHESTER, NY 10573 | **NY AST** | **U004187391**
N/A

Site 9 of 9 in cluster P

Relative: Higher
Actual: 51 ft.

WESTCHESTER CO. AST:

Name:	LOTIPAC HOLDING CO., LLC
Address:	5 GROVE ST.
City,State,Zip:	PORT CHESTER, NY 10573
PBS Number:	3-601182
Site Status:	Unregulated
GDS Number:	Not reported
Operator Name:	M. Ravikoff Assoc.
Owner Name:	Lotipac Holding Co., LLC
Owner Street:	33 New Broad Street
Owner Address2:	Not reported
Owner City/State/Zip:	Port Chester, NY 10573

LOTIPAC HOLDING CO., LLC (Continued) **U004187391**

Tank Number:	1
Status:	3. Closed - Removed
Date Installation:	01/01/1980
Capacity:	2000
Product Stored:	0001. #2 Fuel Oil
Product Stored Percent:	Not reported
Date Perm Closure:	09/22/2014
Tank Location:	2. Aboveground (contact w/ impervious barrier)
Tank Type:	1. Steel/Carbon steel/Iron
Tank Internal Protection:	0. None
Tank External Protection:	0. None
Tank Leak Detection:	0. None
Tank Secondary Containment:	2. Vault (w/ access)
Piping Location:	1. Aboveground
Piping Type:	4. Fiberglass Coated Steel
Piping External Protection:	0. None
Piping Leak Detection:	0. None
Piping Secondary Containment:	0. None
Overfill Prevention:	5. Vent Whistle
Spill Prevention:	0. None
Dispenser:	2. Suction

W158 **MAGJAK PRINTING CORP** **RCRA-VSQG** **1004762840**
WSW **114 PEARL ST** **FINDS** **NYR000101006**
1/8-1/4 **PORT CHESTER, NY 10573** **ECHO**
0.183 mi. **NY MANIFEST**
965 ft. **Site 1 of 4 in cluster W**

Relative:
Higher

Actual:
78 ft.

RCRA-VSQG:

Date Form Received by Agency:		2007-01-01 00:00:00.0
Handler Name:	MAGJAK PRINTING CORP	
Handler Address:		114 PEARL ST
Handler City,State,Zip:		PORT CHESTER, NY 10573
EPA ID:		NYR000101006
Contact Name:		ALAN ROSENBERG
Contact Address:		PEARL ST
Contact City,State,Zip:		PORT CHESTER, NY 10573
Contact Telephone:		914-939-8800
Contact Fax:		Not reported
Contact Email:		Not reported
Contact Title:		Not reported
EPA Region:		02
Land Type:		Private
Federal Waste Generator Description:		Conditionally Exempt Small Quantity Generator
Non-Notifier:		Not reported
Biennial Report Cycle:		Not reported
Accessibility:		Not reported
Active Site Indicator:		Handler Activities
State District Owner:		NY
State District:		NYSDEC R3
Mailing Address:		PEARL ST
Mailing City,State,Zip:		PORT CHESTER, NY 10573
Owner Name:		MAGJAK PRINTING
Owner Type:		Private
Operator Name:		MAGJAK PRINTING
Operator Type:		Private
Short-Term Generator Activity:		No
Importer Activity:		No

MAGJAK PRINTING CORP (Continued) **1004762840**

Mixed Waste Generator:	No
Transporter Activity:	No
Transfer Facility Activity:	No
Recycler Activity with Storage:	No
Small Quantity On-Site Burner Exemption:	No
Smelting Melting and Refining Furnace Exemption:	No
Underground Injection Control:	No
Off-Site Waste Receipt:	No
Universal Waste Indicator:	No
Universal Waste Destination Facility:	No
Federal Universal Waste:	No
Active Site Fed-Reg Treatment Storage and Disposal Facility:	Not reported
Active Site Converter Treatment storage and Disposal Facility:	Not reported
Active Site State-Reg Treatment Storage and Disposal Facility:	Not reported
Active Site State-Reg Handler:	---
Federal Facility Indicator:	Not reported
Hazardous Secondary Material Indicator:	NN
Sub-Part K Indicator:	Not reported
Commercial TSD Indicator:	No
Treatment Storage and Disposal Type:	Not reported
2018 GPRA Permit Baseline:	Not on the Baseline
2018 GPRA Renewals Baseline:	Not on the Baseline
Permit Renewals Workload Universe:	Not reported
Permit Workload Universe:	Not reported
Permit Progress Universe:	Not reported
Post-Closure Workload Universe:	Not reported
Closure Workload Universe:	Not reported
202 GPRA Corrective Action Baseline:	No
Corrective Action Workload Universe:	No
Subject to Corrective Action Universe:	No
Non-TSDFs Where RCRA CA has Been Imposed Universe:	No
TSDFs Potentially Subject to CA Under 3004 (u)/(v) Universe:	No
TSDFs Only Subject to CA under Discretionary Auth Universe:	No
Corrective Action Priority Ranking:	No NCAPS ranking
Environmental Control Indicator:	No
Institutional Control Indicator:	No
Human Exposure Controls Indicator:	N/A
Groundwater Controls Indicator:	N/A
Operating TSDF Universe:	Not reported
Full Enforcement Universe:	Not reported
Significant Non-Complier Universe:	No
Unaddressed Significant Non-Complier Universe:	No
Addressed Significant Non-Complier Universe:	No
Significant Non-Complier With a Compliance Schedule Universe:	No
Financial Assurance Required:	Not reported
Handler Date of Last Change:	2015-04-14 00:00:00.0
Recognized Trader-Importer:	No
Recognized Trader-Exporter:	No
Importer of Spent Lead Acid Batteries:	No
Exporter of Spent Lead Acid Batteries:	No
Recycler Activity Without Storage:	Not reported
Manifest Broker:	Not reported
Sub-Part P Indicator:	Not reported

Hazardous Waste Summary:
Waste Code: D011

MAGJAK PRINTING CORP (Continued) **1004762840**

Waste Description: SILVER

Handler - Owner Operator:

Owner/Operator Indicator:	Operator
Owner/Operator Name:	MAGJAK PRINTING
Legal Status:	Private
Date Became Current:	2001-01-01 00:00:00.
Date Ended Current:	Not reported
Owner/Operator Address:	114 PEARL ST
Owner/Operator City,State,Zip:	PORT CHESTER, NY 10573
Owner/Operator Telephone:	914-939-8800
Owner/Operator Telephone Ext:	Not reported
Owner/Operator Fax:	Not reported
Owner/Operator Email:	Not reported

Owner/Operator Indicator:	Owner
Owner/Operator Name:	MAGJAK PRINTING
Legal Status:	Private
Date Became Current:	Not reported
Date Ended Current:	Not reported
Owner/Operator Address:	114 PEARL ST
Owner/Operator City,State,Zip:	PORT CHESTER, NY 10573
Owner/Operator Telephone:	914-939-8800
Owner/Operator Telephone Ext:	Not reported
Owner/Operator Fax:	Not reported
Owner/Operator Email:	Not reported

Owner/Operator Indicator:	Owner
Owner/Operator Name:	MAGJAK PRINTING
Legal Status:	Private
Date Became Current:	2001-01-01 00:00:00.
Date Ended Current:	Not reported
Owner/Operator Address:	114 PEARL ST
Owner/Operator City,State,Zip:	PORT CHESTER, NY 10573
Owner/Operator Telephone:	914-939-8800
Owner/Operator Telephone Ext:	Not reported
Owner/Operator Fax:	Not reported
Owner/Operator Email:	Not reported

Historic Generators:

Receive Date:	2006-01-01 00:00:00.0
Handler Name: MAGJAK PRINTING CORP	
Federal Waste Generator Description:	Conditionally Exempt Small Quantity Generator
State District Owner:	NY
Large Quantity Handler of Universal Waste:	No
Recognized Trader Importer:	No
Recognized Trader Exporter:	No
Spent Lead Acid Battery Importer:	No
Spent Lead Acid Battery Exporter:	No
Current Record:	No
Non Storage Recycler Activity:	Not reported
Electronic Manifest Broker:	Not reported

Receive Date:	2007-01-01 00:00:00.0
Handler Name: MAGJAK PRINTING CORP	
Federal Waste Generator Description:	Conditionally Exempt Small Quantity Generator

MAGJAK PRINTING CORP (Continued) **1004762840**

State District Owner:	NY
Large Quantity Handler of Universal Waste:	No
Recognized Trader Importer:	No
Recognized Trader Exporter:	No
Spent Lead Acid Battery Importer:	No
Spent Lead Acid Battery Exporter:	No
Current Record:	Yes
Non Storage Recycler Activity:	Not reported
Electronic Manifest Broker:	Not reported

Receive Date:	2001-10-09 00:00:00.0
Handler Name: MAGJAK PRINTING CORP	
Federal Waste Generator Description:	Conditionally Exempt Small Quantity Generator
State District Owner:	NY
Large Quantity Handler of Universal Waste:	No
Recognized Trader Importer:	No
Recognized Trader Exporter:	No
Spent Lead Acid Battery Importer:	No
Spent Lead Acid Battery Exporter:	No
Current Record:	No
Non Storage Recycler Activity:	Not reported
Electronic Manifest Broker:	Not reported

List of NAICS Codes and Descriptions:

NAICS Codes:	No NAICS Codes Found

Facility Has Received Notices of Violation:

Found Violation:	No
Agency Which Determined Violation:	Not reported
Violation Short Description:	Not reported
Date Violation was Determined:	Not reported
Actual Return to Compliance Date:	Not reported
Return to Compliance Qualifier:	Not reported
Violation Responsible Agency:	Not reported
Scheduled Compliance Date:	Not reported
Enforcement Identifier:	Not reported
Date of Enforcement Action:	Not reported
Enforcement Responsible Agency:	Not reported
Enforcement Docket Number:	Not reported
Enforcement Attorney:	Not reported
Corrective Action Component:	Not reported
Appeal Initiated Date:	Not reported
Appeal Resolution Date:	Not reported
Disposition Status Date:	Not reported
Disposition Status:	Not reported
Disposition Status Description:	Not reported
Consent/Final Order Sequence Number:	Not reported
Consent/Final Order Respondent Name:	Not reported
Consent/Final Order Lead Agency:	Not reported
Enforcement Type:	Not reported
Enforcement Responsible Person:	Not reported
Enforcement Responsible Sub-Organization:	Not reported
SEP Sequence Number:	Not reported
SEP Expenditure Amount:	Not reported
SEP Scheduled Completion Date:	Not reported
SEP Actual Date:	Not reported

MAGJAK PRINTING CORP (Continued) **1004762840**

SEP Defaulted Date:	Not reported
SEP Type:	Not reported
SEP Type Description:	Not reported
Proposed Amount:	Not reported
Final Monetary Amount:	Not reported
Paid Amount:	Not reported
Final Count:	Not reported
Final Amount:	Not reported

Evaluation Action Summary:

Evaluation Date:	2007-08-23 00:00:00.0
Evaluation Responsible Agency:	State
Found Violation:	No
Evaluation Type Description:	COMPLIANCE EVALUATION INSPECTION ON-SITE
Evaluation Responsible Person Identifier:	NYFKY
Evaluation Responsible Sub-Organization:	R3
Actual Return to Compliance Date:	Not reported
Scheduled Compliance Date:	Not reported
Date of Request:	Not reported
Date Response Received:	Not reported
Request Agency:	Not reported
Former Citation:	Not reported

FINDS:

Registry ID: 110012242037

Click Here:

Environmental Interest/Information System:

RCRAInfo is a national information system that supports the Resource Conservation and Recovery Act (RCRA) program through the tracking of events and activities related to facilities that generate, transport, and treat, store, or dispose of hazardous waste. RCRAInfo allows RCRA program staff to track the notification, permit, compliance, and corrective action activities required under RCRA.

Click this hyperlink while viewing on your computer to access additional FINDS: detail in the EDR Site Report.

ECHO:

Envid:	1004762840
Registry ID:	110012242037
DFR URL:	http://echo.epa.gov/detailed-facility-report?fid=110012242037
Name:	MAGJAK PRINTING CORP
Address:	114 PEARL ST
City,State,Zip:	PORT CHESTER, NY 10573

NY MANIFEST:

Name:	MAGJAK PRINTING
Address:	114 PEARL ST
City,State,Zip:	PORT CHESTER, NY 10573
Country:	USA
EPA ID:	NYR000101006
Facility Status:	Not reported
Location Address 1:	114 PEARL ST
Code:	BP

MAGJAK PRINTING CORP (Continued) **1004762840**

Location Address 2:	Not reported
Total Tanks:	Not reported
Location City:	PORT CHESTER
Location State:	NY
Location Zip:	10573
Location Zip 4:	Not reported

NY MANIFEST:

EPAID:	NYR000101006
Mailing Name:	MAGJAK PRINTING
Mailing Contact:	JAMES E COLES
Mailing Address 1:	114 PEARL ST
Mailing Address 2:	Not reported
Mailing City:	PORT CHESTER
Mailing State:	NY
Mailing Zip:	10573
Mailing Zip 4:	Not reported
Mailing Country:	USA
Mailing Phone:	9149398800

NY MANIFEST:

Document ID:	Not reported
Manifest Status:	Not reported
seq:	Not reported
Year:	Not reported
Trans1 State ID:	NYD986974376
Trans2 State ID:	Not reported
Generator Ship Date:	09/15/2006
Trans1 Recv Date:	09/15/2006
Trans2 Recv Date:	Not reported
TSD Site Recv Date:	09/20/2006
Part A Recv Date:	Not reported
Part B Recv Date:	Not reported
Generator EPA ID:	NYR000101006
Trans1 EPA ID:	Not reported
Trans2 EPA ID:	Not reported
TSDF ID 1:	NYD082785429
TSDF ID 2:	Not reported
Manifest Tracking Number:	000020511GBF
Import Indicator:	N
Export Indicator:	N
Discr Quantity Indicator:	N
Discr Type Indicator:	N
Discr Residue Indicator:	N
Discr Partial Reject Indicator:	N
Discr Full Reject Indicator:	N
Manifest Ref Number:	Not reported
Alt Facility RCRA ID:	Not reported
Alt Facility Sign Date:	Not reported
MGMT Method Type Code:	H141
Waste Code:	Not reported
Waste Code:	Not reported
Waste Code:	Not reported
Waste Code:	Not reported
Waste Code:	Not reported
Waste Code:	Not reported
Quantity:	25

MAGJAK PRINTING CORP (Continued) **1004762840**

Units:	G - Gallons (liquids only)* (8.3 pounds)
Number of Containers:	5
Container Type:	DF - Fiberboard or plastic drums (glass)
Handling Method:	L Landfill.
Specific Gravity:	1
Waste Code:	D011
Waste Code 1_2:	Not reported
Waste Code 1_3:	Not reported
Waste Code 1_4:	Not reported
Waste Code 1_5:	Not reported
Waste Code 1_6:	Not reported

S159
SSE
1/8-1/4
0.183 mi.
968 ft.

FORMER MGP - PURDY AND TRAVERSE AVENUES
INTERSECTION - PURDY AND TRAVERSE AVENUES
PORT CHESTER, NY 10573

EDR MGP **1008408022**
N/A

Site 4 of 6 in cluster S

Relative:
Lower

Actual:
12 ft.

Manufactured Gas Plants:

No additional information available

Q160
NE
1/8-1/4
0.185 mi.
976 ft.

BANK OF NEW YORK
122 NORTH MAIN ST
PORT CHESTER, NY

NY LTANKS **S100137691**
N/A

Site 2 of 4 in cluster Q

Relative:
Lower

Actual:
19 ft.

LTANKS:

Name:	BANK OF NEW YORK
Address:	122 NORTH MAIN ST
City,State,Zip:	PORT CHESTER, NY
Spill Number/Closed Date:	8901840 / 1992-07-30
Facility ID:	8901840
Site ID:	245959
Spill Date:	1989-05-23
Spill Cause:	Tank Test Failure
Spill Source:	Commercial/Industrial
Spill Class:	C3
Cleanup Ceased:	1992-07-30
SWIS:	6000
Investigator:	tdghiosa
Referred To:	Not reported
Reported to Dept:	1989-05-23
CID:	Not reported
Water Affected:	Not reported
Spill Notifier:	Tank Tester
Last Inspection:	Not reported
Recommended Penalty:	False
Meets Standard:	True
UST Involvement:	True
Remediation Phase:	0
Date Entered In Computer:	1989-06-07
Spill Record Last Update:	2003-09-19

BANK OF NEW YORK (Continued) **S100137691**

Spiller Name:	Not reported
Spiller Company:	BANK OF NEW YORK
Spiller Address:	122 NORTH MAIN ST
Spiller County:	001
Spiller Contact:	Not reported
Spiller Phone:	Not reported
Spiller Extention:	Not reported
DEC Region:	3
DER Facility ID:	201971
DEC Memo:	"Prior to Sept, 2004 data translation this spill Lead_DEC Field was GHIOSAY "
Remarks:	"TANK IS VAULTED (SEEPAGE NOTICED IN VAULT FROM TANK TOP) WILL PUMP OUT AND REPLACE TANK. TANK WILL BE PUMPED OUT ON 5/29/89. VAULT IS MADE OF CONCRETE."

All TTF:

Facility ID:	8901840
Spill Number:	8901840
Spill Tank Test:	1535500
Site ID:	245959
Tank Number:	Not reported
Tank Size:	0
Material:	0001
EPA UST:	Not reported
UST:	Not reported
Cause:	Not reported
Source:	Not reported
Test Method:	00
Test Method 2:	Unknown
Leak Rate:	.00
Gross Fail:	Not reported
Modified By:	Spills
Last Modified Date:	Not reported

All Materials:

Site ID:	245959
Operable Unit ID:	929122
Operable Unit:	01
Material ID:	449570
Material Code:	0001A
Material Name:	#2 fuel oil
Case No.:	Not reported
Material FA:	Petroleum
Quantity:	.00
Units:	G
Recovered:	.00
Oxygenate:	Not reported

S161 SSE 1/8-1/4 0.188 mi. 990 ft. | **PORT CHESTER MGP SITE**
PURDY AVENUE
PORT CHESTER, NY 10573
Site 5 of 6 in cluster S

RCRA-SQG **1007571167**
NY MANIFEST **NYR000127357**
NJ MANIFEST

Relative: Lower
Actual: 12 ft.

RCRA-SQG:

Date Form Received by Agency:		2007-01-01 00:00:00.0
Handler Name:	PORT CHESTER MGP SITE	
Handler Address:		PURDY AVENUE
Handler City,State,Zip:		PORT CHESTER, NY 10573
EPA ID:		NYR000127357
Contact Name:		ALISON KOKORSKY
Contact Address:		Not reported
Contact City,State,Zip:		Not reported
Contact Telephone:		908-218-0066 KOKORS
Contact Fax:		Not reported
Contact Email:		AKOKORSKY@JMSORGE.COM
Contact Title:		Not reported
EPA Region:		02
Land Type:		Municipal
Federal Waste Generator Description:		Small Quantity Generator
Non-Notifier:		Not reported
Biennial Report Cycle:		Not reported
Accessibility:		Not reported
Active Site Indicator:		Handler Activities
State District Owner:		NY
State District:		NYSDEC R3
Mailing Address:		COUNTY LINE ROAD
Mailing City,State,Zip:		SOMERVILLE, NJ 08876
Owner Name:		VILLAGE OF PORT CHESTER
Owner Type:		Municipal
Operator Name:		NO NAME FOUND
Operator Type:		Municipal
Short-Term Generator Activity:		No
Importer Activity:		No
Mixed Waste Generator:		No
Transporter Activity:		No
Transfer Facility Activity:		No
Recycler Activity with Storage:		No
Small Quantity On-Site Burner Exemption:		No
Smelting Melting and Refining Furnace Exemption:		No
Underground Injection Control:		No
Off-Site Waste Receipt:		No
Universal Waste Indicator:		No
Universal Waste Destination Facility:		No
Federal Universal Waste:		No
Active Site Fed-Reg Treatment Storage and Disposal Facility:		Not reported
Active Site Converter Treatment storage and Disposal Facility:		Not reported
Active Site State-Reg Treatment Storage and Disposal Facility:		Not reported
Active Site State-Reg Handler:		---
Federal Facility Indicator:		Not reported
Hazardous Secondary Material Indicator:		NN
Sub-Part K Indicator:		Not reported
Commercial TSD Indicator:		No
Treatment Storage and Disposal Type:		Not reported
2018 GPRA Permit Baseline:		Not on the Baseline
2018 GPRA Renewals Baseline:		Not on the Baseline
Permit Renewals Workload Universe:		Not reported

PORT CHESTER MGP SITE (Continued) **1007571167**

Permit Workload Universe:	Not reported
Permit Progress Universe:	Not reported
Post-Closure Workload Universe:	Not reported
Closure Workload Universe:	Not reported
202 GPRA Corrective Action Baseline:	No
Corrective Action Workload Universe:	No
Subject to Corrective Action Universe:	No
Non-TSDFs Where RCRA CA has Been Imposed Universe:	No
TSDFs Potentially Subject to CA Under 3004 (u)/(v) Universe:	No
TSDFs Only Subject to CA under Discretionary Auth Universe:	No
Corrective Action Priority Ranking:	No NCAPS ranking
Environmental Control Indicator:	No
Institutional Control Indicator:	No
Human Exposure Controls Indicator:	N/A
Groundwater Controls Indicator:	N/A
Operating TSDF Universe:	Not reported
Full Enforcement Universe:	Not reported
Significant Non-Complier Universe:	No
Unaddressed Significant Non-Complier Universe:	No
Addressed Significant Non-Complier Universe:	No
Significant Non-Complier With a Compliance Schedule Universe:	No
Financial Assurance Required:	Not reported
Handler Date of Last Change:	2015-04-14 00:00:00.0
Recognized Trader-Importer:	No
Recognized Trader-Exporter:	No
Importer of Spent Lead Acid Batteries:	No
Exporter of Spent Lead Acid Batteries:	No
Recycler Activity Without Storage:	Not reported
Manifest Broker:	Not reported
Sub-Part P Indicator:	Not reported

Biennial: List of Years

Year:	2005

Click Here for Biennial Reporting System Data:

Hazardous Waste Summary:

Waste Code:	D008
Waste Description:	LEAD

Handler - Owner Operator:

Owner/Operator Indicator:	Owner
Owner/Operator Name:	VILLAGE OF PORT CHESTER
Legal Status:	Municipal
Date Became Current:	2002-09-01 00:00:00.
Date Ended Current:	Not reported
Owner/Operator Address:	10 PEARL ST
Owner/Operator City,State,Zip:	PORT CHESTER, NY 10573
Owner/Operator Telephone:	Not reported
Owner/Operator Telephone Ext:	Not reported
Owner/Operator Fax:	Not reported
Owner/Operator Email:	Not reported

Owner/Operator Indicator:	Owner
Owner/Operator Name:	VILLAGE OF PORT CHESTER
Legal Status:	Municipal

PORT CHESTER MGP SITE (Continued) **1007571167**

Date Became Current:	2002-09-01 00:00:00.
Date Ended Current:	Not reported
Owner/Operator Address:	10 PEARL ST
Owner/Operator City,State,Zip:	PORT CHESTER, NY 10573
Owner/Operator Telephone:	Not reported
Owner/Operator Telephone Ext:	Not reported
Owner/Operator Fax:	Not reported
Owner/Operator Email:	Not reported
Owner/Operator Indicator:	Operator
Owner/Operator Name:	VILLAGE OF PORT CHESTER
Legal Status:	Municipal
Date Became Current:	2002-09-01 00:00:00.
Date Ended Current:	Not reported
Owner/Operator Address:	Not reported
Owner/Operator City,State,Zip:	Not reported
Owner/Operator Telephone:	Not reported
Owner/Operator Telephone Ext:	Not reported
Owner/Operator Fax:	Not reported
Owner/Operator Email:	Not reported
Owner/Operator Indicator:	Owner
Owner/Operator Name:	VILLAGE OF PORT CHESTER
Legal Status:	Municipal
Date Became Current:	2002-09-01 00:00:00.
Date Ended Current:	Not reported
Owner/Operator Address:	PEARL STREET
Owner/Operator City,State,Zip:	PORT CHESTER, NY 10573
Owner/Operator Telephone:	Not reported
Owner/Operator Telephone Ext:	Not reported
Owner/Operator Fax:	Not reported
Owner/Operator Email:	Not reported
Owner/Operator Indicator:	Operator
Owner/Operator Name:	VILLAGE OF PORT CHESTER
Legal Status:	Municipal
Date Became Current:	2002-09-01 00:00:00.
Date Ended Current:	Not reported
Owner/Operator Address:	Not reported
Owner/Operator City,State,Zip:	Not reported
Owner/Operator Telephone:	Not reported
Owner/Operator Telephone Ext:	Not reported
Owner/Operator Fax:	Not reported
Owner/Operator Email:	Not reported
Owner/Operator Indicator:	Operator
Owner/Operator Name:	NO NAME FOUND
Legal Status:	Municipal
Date Became Current:	2002-09-01 00:00:00.
Date Ended Current:	Not reported
Owner/Operator Address:	Not reported
Owner/Operator City,State,Zip:	Not reported
Owner/Operator Telephone:	Not reported
Owner/Operator Telephone Ext:	Not reported
Owner/Operator Fax:	Not reported
Owner/Operator Email:	Not reported

PORT CHESTER MGP SITE (Continued) **1007571167**

Historic Generators:

Receive Date:	2006-03-12 00:00:00.0
Handler Name:	PORT CHESTER MGP SITE
Federal Waste Generator Description:	Large Quantity Generator
State District Owner:	Not reported
Large Quantity Handler of Universal Waste:	No
Recognized Trader Importer:	No
Recognized Trader Exporter:	No
Spent Lead Acid Battery Importer:	No
Spent Lead Acid Battery Exporter:	No
Current Record:	No
Non Storage Recycler Activity:	Not reported
Electronic Manifest Broker:	Not reported

Receive Date:	2007-01-01 00:00:00.0
Handler Name:	PORT CHESTER MGP SITE
Federal Waste Generator Description:	Small Quantity Generator
State District Owner:	NY
Large Quantity Handler of Universal Waste:	No
Recognized Trader Importer:	No
Recognized Trader Exporter:	No
Spent Lead Acid Battery Importer:	No
Spent Lead Acid Battery Exporter:	No
Current Record:	Yes
Non Storage Recycler Activity:	Not reported
Electronic Manifest Broker:	Not reported

Receive Date:	2004-09-16 00:00:00.0
Handler Name:	PORT CHESTER MGP SITE
Federal Waste Generator Description:	Large Quantity Generator
State District Owner:	NY
Large Quantity Handler of Universal Waste:	No
Recognized Trader Importer:	No
Recognized Trader Exporter:	No
Spent Lead Acid Battery Importer:	No
Spent Lead Acid Battery Exporter:	No
Current Record:	No
Non Storage Recycler Activity:	Not reported
Electronic Manifest Broker:	Not reported

Receive Date:	2006-03-13 00:00:00.0
Handler Name:	PORT CHESTER MGP SITE
Federal Waste Generator Description:	Large Quantity Generator
State District Owner:	Not reported
Large Quantity Handler of Universal Waste:	No
Recognized Trader Importer:	No
Recognized Trader Exporter:	No
Spent Lead Acid Battery Importer:	No
Spent Lead Acid Battery Exporter:	No
Current Record:	No
Non Storage Recycler Activity:	Not reported
Electronic Manifest Broker:	Not reported

List of NAICS Codes and Descriptions:

NAICS Code:	53119
NAICS Description:	LESSORS OF OTHER REAL ESTATE PROPERTY

PORT CHESTER MGP SITE (Continued) **1007571167**

NAICS Code: 56291
NAICS Description: REMEDIATION SERVICES

Facility Has Received Notices of Violations:
Violations: No Violations Found

Evaluation Action Summary:
Evaluations: No Evaluations Found

NY MANIFEST:
Name: VILLAGE OF PORT CHESTER
Address: PURDY AVENUE
City,State,Zip: PORT CHESTER, NY 10573
Country: USA
EPA ID: NYR000127357
Facility Status: Not reported
Location Address 1: 10 PEARL STREET
Code: BP
Location Address 2: Not reported
Total Tanks: Not reported
Location City: PORT CHESTER
Location State: NY
Location Zip: 10573
Location Zip 4: Not reported

NY MANIFEST:
EPAID: NYR000127357
Mailing Name: VILLAGE OF PORT CHESTER
Mailing Contact: VILLAGE OF PORT CHESTER
Mailing Address 1: 10 PEARL STREET
Mailing Address 2: Not reported
Mailing City: PORT CHESTER
Mailing State: NY
Mailing Zip: 10573
Mailing Zip 4: Not reported
Mailing Country: USA
Mailing Phone: 9082180066

NY MANIFEST:
Document ID: Not reported
Manifest Status: Not reported
seq: Not reported
Year: Not reported
Trans1 State ID: NJD986607380
Trans2 State ID: Not reported
Generator Ship Date: 06/30/2006
Trans1 Recv Date: 06/30/2006
Trans2 Recv Date: Not reported
TSD Site Recv Date: 06/30/2006
Part A Recv Date: Not reported
Part B Recv Date: Not reported
Generator EPA ID: NYR000127357
Trans1 EPA ID: Not reported
Trans2 EPA ID: Not reported
TSDF ID 1: NJD002200046

PORT CHESTER MGP SITE (Continued) **1007571167**

TSDF ID 2:	Not reported
Manifest Tracking Number:	NJA5016182
Import Indicator:	N
Export Indicator:	N
Discr Quantity Indicator:	N
Discr Type Indicator:	N
Discr Residue Indicator:	N
Discr Partial Reject Indicator:	N
Discr Full Reject Indicator:	N
Manifest Ref Number:	Not reported
Alt Facility RCRA ID:	Not reported
Alt Facility Sign Date:	Not reported
MGMT Method Type Code:	Not reported
Waste Code:	Not reported
Waste Code:	Not reported
Waste Code:	Not reported
Waste Code:	Not reported
Waste Code:	Not reported
Waste Code:	Not reported
Quantity:	55
Units:	G - Gallons (liquids only)* (8.3 pounds)
Number of Containers:	1
Container Type:	DM - Metal drums, barrels
Handling Method:	T Chemical, physical, or biological treatment.
Specific Gravity:	1
Waste Code:	D001
Waste Code 1_2:	Not reported
Waste Code 1_3:	Not reported
Waste Code 1_4:	Not reported
Waste Code 1_5:	Not reported
Waste Code 1_6:	Not reported

NJ MANIFEST:

EPA Id:	NYR000127357
Mail Address:	10 PEARL STREET
Mail City/State/Zip:	PORT CHESTER 10573
Facility Phone:	9082180066
Emergency Phone:	Not reported
Contact:	NICK HUSZAR
Comments:	Not reported
SIC Code:	Not reported
County:	00
Municipal:	00
Previous EPA Id:	Not reported
Gen Flag:	X
Trans Flag:	Not reported
TSDF Flag:	Not reported
Name Change:	Not reported
Date Change:	Not reported

Manifest:

Manifest Number:	NJA5304051
EPA ID:	NYR000127357
Date Shipped:	12/23/2005
TSDF EPA ID:	NJD991291105
Transporter EPA ID:	NJD000692061

PORT CHESTER MGP SITE (Continued) **1007571167**

Transporter 2 EPA ID:	Not reported
Transporter 3 EPA ID:	Not reported
Transporter 4 EPA ID:	Not reported
Transporter 5 EPA ID:	Not reported
Transporter 6 EPA ID:	Not reported
Transporter 7 EPA ID:	Not reported
Transporter 8 EPA ID:	Not reported
Transporter 9 EPA ID:	Not reported
Transporter 10 EPA ID:	Not reported
Date Trans1 Transported Waste:	12/23/2005
Date Trans2 Transported Waste:	Not reported
Date Trans3 Transported Waste:	Not reported
Date Trans4 Transported Waste:	Not reported
Date Trans5 Transported Waste:	Not reported
Date Trans6 Transported Waste:	Not reported
Date Trans7 Transported Waste:	Not reported
Date Trans8 Transported Waste:	Not reported
Date Trans9 Transported Waste:	Not reported
Date Trans10 Transported Waste:	Not reported
Date TSDF Received Waste:	12/23/2005
TSDF EPA Facility Name:	Not reported
QTY Units:	Not reported
Transporter SEQ ID:	Not reported
Transporter-1 Date:	Not reported
Waste SEQ ID:	Not reported
Waste Type Code 2:	Not reported
Waste Type Code 3:	Not reported
Waste Type Code 4:	Not reported
Waste Type Code 5:	Not reported
Waste Type Code 6:	Not reported
Date Accepted:	Not reported
Manifest Discrepancy Type:	Not reported
Data Entry Number:	02080695
Was Load Rejected:	PORT CHESTER 10573
Reason Load Was Rejected:	Not reported

Manifest Number:	NJA5304050
EPA ID:	NYR000127357
Date Shipped:	12/23/2005
TSDF EPA ID:	NJD991291105
Transporter EPA ID:	NJD000692061
Transporter 2 EPA ID:	Not reported
Transporter 3 EPA ID:	Not reported
Transporter 4 EPA ID:	Not reported
Transporter 5 EPA ID:	Not reported
Transporter 6 EPA ID:	Not reported
Transporter 7 EPA ID:	Not reported
Transporter 8 EPA ID:	Not reported
Transporter 9 EPA ID:	Not reported
Transporter 10 EPA ID:	Not reported
Date Trans1 Transported Waste:	12/23/2005
Date Trans2 Transported Waste:	Not reported
Date Trans3 Transported Waste:	Not reported
Date Trans4 Transported Waste:	Not reported
Date Trans5 Transported Waste:	Not reported
Date Trans6 Transported Waste:	Not reported
Date Trans7 Transported Waste:	Not reported

PORT CHESTER MGP SITE (Continued) **1007571167**

Date Trans8 Transported Waste:	Not reported
Date Trans9 Transported Waste:	Not reported
Date Trans10 Transported Waste:	Not reported
Date TSDF Received Waste:	12/23/2005
TSDF EPA Facility Name:	Not reported
QTY Units:	Not reported
Transporter SEQ ID:	Not reported
Transporter-1 Date:	Not reported
Waste SEQ ID:	Not reported
Waste Type Code 2:	Not reported
Waste Type Code 3:	Not reported
Waste Type Code 4:	Not reported
Waste Type Code 5:	Not reported
Waste Type Code 6:	Not reported
Date Accepted:	Not reported
Manifest Discrepancy Type:	Not reported
Data Entry Number:	02080695
Was Load Rejected:	PORT CHESTER 10573
Reason Load Was Rejected:	Not reported

Manifest Number:	NJA5016182
EPA ID:	NYR000127357
Date Shipped:	06/30/2006
TSDF EPA ID:	NJD002200046
Transporter EPA ID:	NJD986607380
Transporter 2 EPA ID:	Not reported
Transporter 3 EPA ID:	Not reported
Transporter 4 EPA ID:	Not reported
Transporter 5 EPA ID:	Not reported
Transporter 6 EPA ID:	Not reported
Transporter 7 EPA ID:	Not reported
Transporter 8 EPA ID:	Not reported
Transporter 9 EPA ID:	Not reported
Transporter 10 EPA ID:	Not reported
Date Trans1 Transported Waste:	06/30/2006
Date Trans2 Transported Waste:	Not reported
Date Trans3 Transported Waste:	Not reported
Date Trans4 Transported Waste:	Not reported
Date Trans5 Transported Waste:	Not reported
Date Trans6 Transported Waste:	Not reported
Date Trans7 Transported Waste:	Not reported
Date Trans8 Transported Waste:	Not reported
Date Trans9 Transported Waste:	Not reported
Date Trans10 Transported Waste:	Not reported
Date TSDF Received Waste:	06/30/2006
TSDF EPA Facility Name:	Not reported
QTY Units:	Not reported
Transporter SEQ ID:	Not reported
Transporter-1 Date:	Not reported
Waste SEQ ID:	Not reported
Waste Type Code 2:	Not reported
Waste Type Code 3:	Not reported
Waste Type Code 4:	Not reported
Waste Type Code 5:	Not reported
Waste Type Code 6:	Not reported
Date Accepted:	Not reported
Manifest Discrepancy Type:	Not reported

PORT CHESTER MGP SITE (Continued) **1007571167**

Data Entry Number:	08230621
Was Load Rejected:	PORT CHESTER 10573
Reason Load Was Rejected:	Not reported

X162 **64 GROVE ST** **NY LTANKS** **S107489176**
West **64 GROVE ST** **N/A**
1/8-1/4 **PORT CHESTER, NY**
0.188 mi.
995 ft. **Site 1 of 2 in cluster X**

Relative:
Higher

Actual:
74 ft.

LTANKS:

Name:	64 GROVE ST
Address:	64 GROVE ST
City,State,Zip:	PORT CHESTER, NY
Spill Number/Closed Date:	0509923 / 2005-11-27
Facility ID:	0509923
Site ID:	355795
Spill Date:	2005-11-18
Spill Cause:	Tank Failure
Spill Source:	Passenger Vehicle
Spill Class:	B3
Cleanup Ceased:	Not reported
SWIS:	6048
Investigator:	JBODee
Referred To:	WCDOH
Reported to Dept:	2005-11-18
CID:	71
Water Affected:	Not reported
Spill Notifier:	Fire Department
Last Inspection:	Not reported
Recommended Penalty:	False
Meets Standard:	True
UST Involvement:	False
Remediation Phase:	0
Date Entered In Computer:	2005-11-19
Spill Record Last Update:	2005-11-27
Spiller Name:	Not reported
Spiller Company:	UNKNOWN
Spiller Address:	Not reported
Spiller County:	001
Spiller Contact:	SUSAN TIRONE
Spiller Phone:	(914) 231-1901
Spiller Extention:	Not reported
DEC Region:	3
DER Facility ID:	305840
DEC Memo:	"Called & spoke w/ Susan at WC 911. She said that POrtchester FD is on site handling and WCHD is enroute. 11/27/05 Spill closed by Karen Magnuson of the Westchester County Health Dept. No further action required. jod As per email from WCHD: 0509923 Grove Street, Port Chester; Spill of gasoline from a van parked in driveway of 64 Smith Street. Gasoline spilled onto roadway, Fire Department placed absorbents and speedy-dri, DPW cleaned up roadway and vehicle owner cleaned up driveway. No impacts observed in the catch basin or at outfall to Long Island Sound at time of inspection. NFA "
Remarks:	"LEAK FROM A VAN - DID GET INTO SEWER. CLEAN UP PENDING."

64 GROVE ST (Continued) **S107489176**

All Materials:

Site ID:	355795
Operable Unit ID:	1113130
Operable Unit:	01
Material ID:	2103179
Material Code:	0009
Material Name:	gasoline
Case No.:	Not reported
Material FA:	Petroleum
Quantity:	20.00
Units:	G
Recovered:	.00
Oxygenate:	Not reported

W163 **AL SAFFER & CO INC** **RCRA NonGen / NLR** **1000833526**
WSW **PEARL & WILLIAM STS** **NYD987028339**
1/8-1/4 **PORT CHESTER, NY 10573**
0.192 mi.
1012 ft. **Site 2 of 4 in cluster W**

Relative:
Higher

Actual:
90 ft.

RCRA NonGen / NLR:

Date Form Received by Agency:		2007-01-01 00:00:00.0
Handler Name:	AL SAFFER & CO INC	
Handler Address:		PEARL & WILLIAM STS
Handler City,State,Zip:		PORT CHESTER, NY 10573
EPA ID:		NYD987028339
Contact Name:		Not reported
Contact Address:		PEARL & WILLIAM STS
Contact City,State,Zip:		PORT CHESTER, NY 10573
Contact Telephone:		Not reported
Contact Fax:		Not reported
Contact Email:		Not reported
Contact Title:		Not reported
EPA Region:		02
Land Type:		Not reported
Federal Waste Generator Description:		Not a generator, verified
Non-Notifier:		Not reported
Biennial Report Cycle:		Not reported
Accessibility:		Not reported
Active Site Indicator:		Not reported
State District Owner:		NY
State District:		NYSDEC R3
Mailing Address:		PEARL & WILLIAM STS
Mailing City,State,Zip:		PORT CHESTER, NY 10573
Owner Name:		AL SAFFER & CO INC
Owner Type:		Private
Operator Name:		AL SAFFER & CO INC
Operator Type:		Private
Short-Term Generator Activity:		No
Importer Activity:		No
Mixed Waste Generator:		No
Transporter Activity:		No
Transfer Facility Activity:		No
Recycler Activity with Storage:		No
Small Quantity On-Site Burner Exemption:		No
Smelting Melting and Refining Furnace Exemption:		No

AL SAFFER & CO INC (Continued) **1000833526**

Underground Injection Control:	No
Off-Site Waste Receipt:	No
Universal Waste Indicator:	No
Universal Waste Destination Facility:	No
Federal Universal Waste:	No
Active Site Fed-Reg Treatment Storage and Disposal Facility:	Not reported
Active Site Converter Treatment storage and Disposal Facility:	Not reported
Active Site State-Reg Treatment Storage and Disposal Facility:	Not reported
Active Site State-Reg Handler:	---
Federal Facility Indicator:	Not reported
Hazardous Secondary Material Indicator:	NN
Sub-Part K Indicator:	Not reported
Commercial TSD Indicator:	No
Treatment Storage and Disposal Type:	Not reported
2018 GPRA Permit Baseline:	Not on the Baseline
2018 GPRA Renewals Baseline:	Not on the Baseline
Permit Renewals Workload Universe:	Not reported
Permit Workload Universe:	Not reported
Permit Progress Universe:	Not reported
Post-Closure Workload Universe:	Not reported
Closure Workload Universe:	Not reported
202 GPRA Corrective Action Baseline:	No
Corrective Action Workload Universe:	No
Subject to Corrective Action Universe:	No
Non-TSDFs Where RCRA CA has Been Imposed Universe:	No
TSDFs Potentially Subject to CA Under 3004 (u)/(v) Universe:	No
TSDFs Only Subject to CA under Discretionary Auth Universe:	No
Corrective Action Priority Ranking:	No NCAPS ranking
Environmental Control Indicator:	No
Institutional Control Indicator:	No
Human Exposure Controls Indicator:	N/A
Groundwater Controls Indicator:	N/A
Operating TSDF Universe:	Not reported
Full Enforcement Universe:	Not reported
Significant Non-Complier Universe:	No
Unaddressed Significant Non-Complier Universe:	No
Addressed Significant Non-Complier Universe:	No
Significant Non-Complier With a Compliance Schedule Universe:	No
Financial Assurance Required:	Not reported
Handler Date of Last Change:	2015-04-14 00:00:00.0
Recognized Trader-Importer:	No
Recognized Trader-Exporter:	No
Importer of Spent Lead Acid Batteries:	No
Exporter of Spent Lead Acid Batteries:	No
Recycler Activity Without Storage:	Not reported
Manifest Broker:	Not reported
Sub-Part P Indicator:	Not reported

Hazardous Waste Summary:

Waste Code:	D000
Waste Description:	Not Defined
Waste Code:	D001
Waste Description:	IGNITABLE WASTE
Waste Code:	P098

AL SAFFER & CO INC (Continued) **1000833526**

Waste Description: POTASSIUM CYANIDE (OR) POTASSIUM CYANIDE K(CN)

Waste Code: U129
Waste Description: CYCLOHEXANE, 1,2,3,4,5,6-HEXACHLORO-, (1ALPHA, 2ALPHA, 3BETA, 4ALPHA, 5ALPHA, 6BETA)- (OR) LINDANE

Handler - Owner Operator:

Owner/Operator Indicator:	Operator
Owner/Operator Name:	AL SAFFER & CO INC
Legal Status:	Private
Date Became Current:	Not reported
Date Ended Current:	Not reported
Owner/Operator Address:	PEARL & WILLIAM STS
Owner/Operator City,State,Zip:	PORT CHESTER, NY 10573
Owner/Operator Telephone:	914-937-6565
Owner/Operator Telephone Ext:	Not reported
Owner/Operator Fax:	Not reported
Owner/Operator Email:	Not reported

Owner/Operator Indicator:	Owner
Owner/Operator Name:	AL SAFFER & CO INC
Legal Status:	Private
Date Became Current:	Not reported
Date Ended Current:	Not reported
Owner/Operator Address:	PEARL & WILLIAM STS
Owner/Operator City,State,Zip:	PORT CHESTER, NY 10573
Owner/Operator Telephone:	914-937-6565
Owner/Operator Telephone Ext:	Not reported
Owner/Operator Fax:	Not reported
Owner/Operator Email:	Not reported

Owner/Operator Indicator:	Owner
Owner/Operator Name:	AL SAFFER & CO INC
Legal Status:	Private
Date Became Current:	Not reported
Date Ended Current:	Not reported
Owner/Operator Address:	PEARL & WILLIAM STS
Owner/Operator City,State,Zip:	PORT CHESTER, NY 10573
Owner/Operator Telephone:	914-937-6565
Owner/Operator Telephone Ext:	Not reported
Owner/Operator Fax:	Not reported
Owner/Operator Email:	Not reported

Historic Generators:

Receive Date:	1999-07-08 00:00:00.0
Handler Name: AL SAFFER & CO INC	
Federal Waste Generator Description:	Not a generator, verified
State District Owner:	NY
Large Quantity Handler of Universal Waste:	No
Recognized Trader Importer:	No
Recognized Trader Exporter:	No
Spent Lead Acid Battery Importer:	No
Spent Lead Acid Battery Exporter:	No
Current Record:	No
Non Storage Recycler Activity:	Not reported
Electronic Manifest Broker:	Not reported

AL SAFFER & CO INC (Continued) **1000833526**

Receive Date:	2006-01-01 00:00:00.0
Handler Name: AL SAFFER & CO INC	
Federal Waste Generator Description:	Not a generator, verified
State District Owner:	NY
Large Quantity Handler of Universal Waste:	No
Recognized Trader Importer:	No
Recognized Trader Exporter:	No
Spent Lead Acid Battery Importer:	No
Spent Lead Acid Battery Exporter:	No
Current Record:	No
Non Storage Recycler Activity:	Not reported
Electronic Manifest Broker:	Not reported

Receive Date:	2007-01-01 00:00:00.0
Handler Name: AL SAFFER & CO INC	
Federal Waste Generator Description:	Not a generator, verified
State District Owner:	NY
Large Quantity Handler of Universal Waste:	No
Recognized Trader Importer:	No
Recognized Trader Exporter:	No
Spent Lead Acid Battery Importer:	No
Spent Lead Acid Battery Exporter:	No
Current Record:	Yes
Non Storage Recycler Activity:	Not reported
Electronic Manifest Broker:	Not reported

Receive Date:	1993-02-17 00:00:00.0
Handler Name: AL SAFFER & CO INC	
Federal Waste Generator Description:	Small Quantity Generator
State District Owner:	NY
Large Quantity Handler of Universal Waste:	No
Recognized Trader Importer:	No
Recognized Trader Exporter:	No
Spent Lead Acid Battery Importer:	No
Spent Lead Acid Battery Exporter:	No
Current Record:	No
Non Storage Recycler Activity:	Not reported
Electronic Manifest Broker:	Not reported

Receive Date:	1994-07-06 00:00:00.0
Handler Name: AL SAFFER & CO INC.	
Federal Waste Generator Description:	Large Quantity Generator
State District Owner:	NY
Large Quantity Handler of Universal Waste:	No
Recognized Trader Importer:	No
Recognized Trader Exporter:	No
Spent Lead Acid Battery Importer:	No
Spent Lead Acid Battery Exporter:	No
Current Record:	No
Non Storage Recycler Activity:	Not reported
Electronic Manifest Broker:	Not reported

List of NAICS Codes and Descriptions:

NAICS Code:	49311
NAICS Description:	GENERAL WAREHOUSING AND STORAGE

AL SAFFER & CO INC (Continued) **1000833526**

Facility Has Received Notices of Violations:
Violations: No Violations Found

Evaluation Action Summary:
Evaluations: No Evaluations Found

V164 **MOBIL** **NY UST** **U003884762**
NNE **144 KING STREET** **N/A**
1/8-1/4 **PORT CHESTER, NY 10573**
0.193 mi.
1021 ft. **Site 3 of 10 in cluster V**

Relative:
Lower

Actual:
19 ft.

WESTCHESTER CO. UST:

Name:	MOBIL
Address:	144 KING STREET
City,State,Zip:	PORT CHESTER, NY 10573
Id/Status:	3-048895 / Active
Operator Name:	SJS Fuel Inc.
Owner Name:	GTY NY Leasing, Inc.
Owner Street:	125 Jericho Turnpike
Owner Address2:	Not reported
Owner City:	Jericho
Owner State:	NY
Owner Zipcode:	11753
GDS Number:	TBD
Tank Number:	1
Status:	3. Closed - Removed
Capacity:	2000
Product Stored:	Not reported
Product Stored Percent:	Not reported
Tank Leak Detection:	0. None
Date Installation:	12/01/1975
Date Perm Closure:	05/01/1989
Tank Location:	5. Underground including vaulted with no access for inspection
Tank Type:	1. Steel/Carbon steel/Iron
Tank Internal Protection:	0. None
Tank External Protection:	0. None
Tank Secondary Containment:	0. None
Piping Location:	0. No Pipiing
Piping Type:	2. Galvanized steel
Piping External Protection:	0. None
Overfill Prevention:	0. None
Piping Secondary Containment:	Not reported
Spill Prevention:	0. None
Dispenser:	2. Suction
Tank Number:	10
Status:	1. In-Service
Capacity:	8000
Product Stored:	2712. Gasoline/Ethanol
Product Stored Percent:	10
Tank Leak Detection:	1. Electronic Interstitial Monitoring
Date Installation:	05/01/1989
Date Perm Closure:	01/01/1900

MOBIL (Continued) **U003884762**

Tank Location:	5. Underground including vaulted with no access for inspection
Tank Type:	6. Fiberglass reinforced plastic (FRP)
Tank Internal Protection:	0. None
Tank External Protection:	0. None
Tank Secondary Containment:	4. Double-Walled (underground only)
Piping Location:	2. Underground/on Ground
Piping Type:	6. Fiberglass Reinforced Plastic (FRP)
Piping External Protection:	0. None
Overfill Prevention:	2. High Level Alarm,3. Automatic Shut-off
Piping Secondary Containment:	4. Double-Walled (underground only)
Spill Prevention:	1. Catch Basin
Dispenser:	1. Submersible

Tank Number:	11
Status:	1. In-Service
Capacity:	6000
Product Stored:	2712. Gasoline/Ethanol
Product Stored Percent:	10
Tank Leak Detection:	1. Electronic Interstitial Monitoring
Date Installation:	05/01/1989
Date Perm Closure:	01/01/1900
Tank Location:	5. Underground including vaulted with no access for inspection
Tank Type:	6. Fiberglass reinforced plastic (FRP)
Tank Internal Protection:	0. None
Tank External Protection:	0. None
Tank Secondary Containment:	4. Double-Walled (underground only)
Piping Location:	2. Underground/on Ground
Piping Type:	6. Fiberglass Reinforced Plastic (FRP)
Piping External Protection:	0. None
Overfill Prevention:	2. High Level Alarm,3. Automatic Shut-off
Piping Secondary Containment:	4. Double-Walled (underground only)
Spill Prevention:	1. Catch Basin
Dispenser:	1. Submersible

Tank Number:	12
Status:	1. In-Service
Capacity:	6000
Product Stored:	2712. Gasoline/Ethanol
Product Stored Percent:	10
Tank Leak Detection:	1. Electronic Interstitial Monitoring
Date Installation:	05/01/1989
Date Perm Closure:	01/01/1900
Tank Location:	5. Underground including vaulted with no access for inspection
Tank Type:	6. Fiberglass reinforced plastic (FRP)
Tank Internal Protection:	0. None
Tank External Protection:	0. None
Tank Secondary Containment:	4. Double-Walled (underground only)
Piping Location:	2. Underground/on Ground
Piping Type:	6. Fiberglass Reinforced Plastic (FRP)
Piping External Protection:	0. None
Overfill Prevention:	2. High Level Alarm,3. Automatic Shut-off
Piping Secondary Containment:	4. Double-Walled (underground only)
Spill Prevention:	1. Catch Basin
Dispenser:	1. Submersible

MOBIL (Continued) **U003884762**

Tank Number:	13
Status:	3. Closed - Removed
Capacity:	1000
Product Stored:	Not reported
Product Stored Percent:	Not reported
Tank Leak Detection:	3. Vapor Well,4. Groundwater Well
Date Installation:	05/01/1989
Date Perm Closure:	01/17/2005
Tank Location:	5. Underground including vaulted with no access for inspection
Tank Type:	6. Fiberglass reinforced plastic (FRP)
Tank Internal Protection:	3. Fiberglass liner (FRP)
Tank External Protection:	2. Sacrificial Anode (no retrofit)
Tank Secondary Containment:	4. Double-Walled (underground only)
Piping Location:	2. Underground/on ground
Piping Type:	Not reported
Piping External Protection:	4. Fiberglass
Overfill Prevention:	1. Float Vent Valve
Piping Secondary Containment:	Not reported
Spill Prevention:	Not reported
Dispenser:	2. Suction

Tank Number:	14
Status:	3. Closed - Removed
Capacity:	1000
Product Stored:	Not reported
Product Stored Percent:	Not reported
Tank Leak Detection:	Not reported
Date Installation:	05/01/1989
Date Perm Closure:	01/17/2005
Tank Location:	5. Underground including vaulted with no access for inspection
Tank Type:	6. Fiberglass reinforced plastic (FRP)
Tank Internal Protection:	0. None
Tank External Protection:	4. Fiberglass
Tank Secondary Containment:	4. Double-Walled (underground only)
Piping Location:	0. No Pipiing
Piping Type:	1. Steel/Carbon/ steel/iron
Piping External Protection:	0. None
Overfill Prevention:	1. Float Vent Valve
Piping Secondary Containment:	Not reported
Spill Prevention:	1. Catch Basin
Dispenser:	3. Gravity

Tank Number:	2
Status:	3. Closed - Removed
Capacity:	2000
Product Stored:	Not reported
Product Stored Percent:	Not reported
Tank Leak Detection:	0. None
Date Installation:	12/01/1975
Date Perm Closure:	05/01/1989
Tank Location:	5. Underground including vaulted with no access for inspection
Tank Type:	1. Steel/Carbon steel/Iron
Tank Internal Protection:	0. None
Tank External Protection:	0. None
Tank Secondary Containment:	0. None

MOBIL (Continued) **U003884762**

Piping Location:	0. No Pipiing
Piping Type:	2. Galvanized steel
Piping External Protection:	0. None
Overfill Prevention:	0. None
Piping Secondary Containment:	Not reported
Spill Prevention:	0. None
Dispenser:	2. Suction

Tank Number:	3
Status:	3. Closed - Removed
Capacity:	2000
Product Stored:	0009. Gasoline
Product Stored Percent:	Not reported
Tank Leak Detection:	0. None
Date Installation:	12/01/1975
Date Perm Closure:	05/01/1989
Tank Location:	5. Underground including vaulted with no access for inspection
Tank Type:	1. Steel/Carbon steel/Iron
Tank Internal Protection:	0. None
Tank External Protection:	0. None
Tank Secondary Containment:	0. None
Piping Location:	0. No Pipiing
Piping Type:	2. Galvanized steel
Piping External Protection:	0. None
Overfill Prevention:	0. None
Piping Secondary Containment:	Not reported
Spill Prevention:	0. None
Dispenser:	2. Suction

Tank Number:	4
Status:	3. Closed - Removed
Capacity:	550
Product Stored:	9999. Other
Product Stored Percent:	Not reported
Tank Leak Detection:	0. None
Date Installation:	12/01/1970
Date Perm Closure:	05/01/1989
Tank Location:	5. Underground including vaulted with no access for inspection
Tank Type:	1. Steel/Carbon steel/Iron
Tank Internal Protection:	0. None
Tank External Protection:	0. None
Tank Secondary Containment:	0. None
Piping Location:	0. No Pipiing
Piping Type:	2. Galvanized steel
Piping External Protection:	0. None
Overfill Prevention:	0. None
Piping Secondary Containment:	Not reported
Spill Prevention:	0. None
Dispenser:	2. Suction

Tank Number:	5
Status:	3. Closed - Removed
Capacity:	2000
Product Stored:	0009. Gasoline

MOBIL (Continued) **U003884762**

Product Stored Percent:	Not reported
Tank Leak Detection:	0. None
Date Installation:	12/01/1968
Date Perm Closure:	05/01/1989
Tank Location:	5. Underground including vaulted with no access for inspection
Tank Type:	1. Steel/Carbon steel/Iron
Tank Internal Protection:	0. None
Tank External Protection:	0. None
Tank Secondary Containment:	0. None
Piping Location:	0. No Pipiing
Piping Type:	2. Galvanized steel
Piping External Protection:	0. None
Overfill Prevention:	0. None
Piping Secondary Containment:	Not reported
Spill Prevention:	0. None
Dispenser:	2. Suction

Tank Number:	6
Status:	3. Closed - Removed
Capacity:	2000
Product Stored:	0009. Gasoline
Product Stored Percent:	Not reported
Tank Leak Detection:	0. None
Date Installation:	12/01/1968
Date Perm Closure:	05/01/1989
Tank Location:	5. Underground including vaulted with no access for inspection
Tank Type:	1. Steel/Carbon steel/Iron
Tank Internal Protection:	0. None
Tank External Protection:	0. None
Tank Secondary Containment:	0. None
Piping Location:	0. No Pipiing
Piping Type:	2. Galvanized steel
Piping External Protection:	0. None
Overfill Prevention:	0. None
Piping Secondary Containment:	Not reported
Spill Prevention:	0. None
Dispenser:	2. Suction

Tank Number:	7
Status:	3. Closed - Removed
Capacity:	2000
Product Stored:	0009. Gasoline
Product Stored Percent:	Not reported
Tank Leak Detection:	0. None
Date Installation:	12/01/1968
Date Perm Closure:	05/01/1989
Tank Location:	5. Underground including vaulted with no access for inspection
Tank Type:	1. Steel/Carbon steel/Iron
Tank Internal Protection:	0. None
Tank External Protection:	0. None
Tank Secondary Containment:	0. None
Piping Location:	0. No Pipiing
Piping Type:	2. Galvanized steel
Piping External Protection:	0. None
Overfill Prevention:	0. None

MOBIL (Continued) **U003884762**

Piping Secondary Containment:	Not reported
Spill Prevention:	0. None
Dispenser:	2. Suction

Tank Number:	8
Status:	3. Closed - Removed
Capacity:	2000
Product Stored:	0009. Gasoline
Product Stored Percent:	Not reported
Tank Leak Detection:	0. None
Date Installation:	12/01/1968
Date Perm Closure:	05/01/1989
Tank Location:	5. Underground including vaulted with no access for inspection
Tank Type:	1. Steel/Carbon steel/Iron
Tank Internal Protection:	0. None
Tank External Protection:	0. None
Tank Secondary Containment:	0. None
Piping Location:	0. No Pipiing
Piping Type:	2. Galvanized steel
Piping External Protection:	0. None
Overfill Prevention:	0. None
Piping Secondary Containment:	Not reported
Spill Prevention:	0. None
Dispenser:	2. Suction

Tank Number:	9
Status:	3. Closed - Removed
Capacity:	2000
Product Stored:	0009. Gasoline
Product Stored Percent:	Not reported
Tank Leak Detection:	0. None
Date Installation:	12/01/1968
Date Perm Closure:	05/01/1989
Tank Location:	5. Underground including vaulted with no access for inspection
Tank Type:	1. Steel/Carbon steel/Iron
Tank Internal Protection:	0. None
Tank External Protection:	0. None
Tank Secondary Containment:	0. None
Piping Location:	0. No Pipiing
Piping Type:	2. Galvanized steel
Piping External Protection:	0. None
Overfill Prevention:	0. None
Piping Secondary Containment:	Not reported
Spill Prevention:	0. None
Dispenser:	2. Suction

V165 NNE 1/8-1/4 0.193 mi. 1021 ft. | **MOBIL SERVICE STATION 06-ET2**
144 KING ST
PORTCHESTER, NY 10573
Site 4 of 10 in cluster V

RCRA NonGen / NLR | **1000254038**
NY MANIFEST | **NYD986892156**

Relative: Lower
Actual: 19 ft.

RCRA NonGen / NLR:

Date Form Received by Agency:	2011-07-06 00:00:00.0
Handler Name:	MOBIL SERVICE STATION 06-ET2
Handler Address:	144 KING ST
Handler City,State,Zip:	PORTCHESTER, NY 10573
EPA ID:	NYD986892156
Contact Name:	DONNA HYMES
Contact Address:	E WASHINGTON ST
Contact City,State,Zip:	WEST CHESTER, PA 19380
Contact Telephone:	610-430-8151
Contact Fax:	610-430-8016
Contact Email:	WWW.JD2ENV.COM
Contact Title:	EXXON/MOBIL HAZ WASTE COORDINTOR
EPA Region:	02
Land Type:	Not reported
Federal Waste Generator Description:	Not a generator, verified
Non-Notifier:	Not reported
Biennial Report Cycle:	Not reported
Accessibility:	Not reported
Active Site Indicator:	Not reported
State District Owner:	NY
State District:	NYSDEC R3
Mailing Address:	BROADWAY
Mailing City,State,Zip:	HAWTHORNE, NY 01532
Owner Name:	Not reported
Owner Type:	Not reported
Operator Name:	Not reported
Operator Type:	Not reported
Short-Term Generator Activity:	No
Importer Activity:	No
Mixed Waste Generator:	No
Transporter Activity:	No
Transfer Facility Activity:	No
Recycler Activity with Storage:	No
Small Quantity On-Site Burner Exemption:	No
Smelting Melting and Refining Furnace Exemption:	No
Underground Injection Control:	No
Off-Site Waste Receipt:	No
Universal Waste Indicator:	No
Universal Waste Destination Facility:	No
Federal Universal Waste:	No
Active Site Fed-Reg Treatment Storage and Disposal Facility:	Not reported
Active Site Converter Treatment storage and Disposal Facility:	Not reported
Active Site State-Reg Treatment Storage and Disposal Facility:	Not reported
Active Site State-Reg Handler:	---
Federal Facility Indicator:	Not reported
Hazardous Secondary Material Indicator:	NN
Sub-Part K Indicator:	Not reported
Commercial TSD Indicator:	No
Treatment Storage and Disposal Type:	Not reported
2018 GPRA Permit Baseline:	Not on the Baseline
2018 GPRA Renewals Baseline:	Not on the Baseline
Permit Renewals Workload Universe:	Not reported

MOBIL SERVICE STATION 06-ET2 (Continued) **1000254038**

Permit Workload Universe:	Not reported
Permit Progress Universe:	Not reported
Post-Closure Workload Universe:	Not reported
Closure Workload Universe:	Not reported
202 GPRA Corrective Action Baseline:	No
Corrective Action Workload Universe:	No
Subject to Corrective Action Universe:	No
Non-TSDFs Where RCRA CA has Been Imposed Universe:	No
TSDFs Potentially Subject to CA Under 3004 (u)/(v) Universe:	No
TSDFs Only Subject to CA under Discretionary Auth Universe:	No
Corrective Action Priority Ranking:	No NCAPS ranking
Environmental Control Indicator:	No
Institutional Control Indicator:	No
Human Exposure Controls Indicator:	N/A
Groundwater Controls Indicator:	N/A
Operating TSDF Universe:	Not reported
Full Enforcement Universe:	Not reported
Significant Non-Complier Universe:	No
Unaddressed Significant Non-Complier Universe:	No
Addressed Significant Non-Complier Universe:	No
Significant Non-Complier With a Compliance Schedule Universe:	No
Financial Assurance Required:	Not reported
Handler Date of Last Change:	2015-04-14 00:00:00.0
Recognized Trader-Importer:	No
Recognized Trader-Exporter:	No
Importer of Spent Lead Acid Batteries:	No
Exporter of Spent Lead Acid Batteries:	No
Recycler Activity Without Storage:	Not reported
Manifest Broker:	Not reported
Sub-Part P Indicator:	Not reported

Hazardous Waste Summary:

Waste Code:	U019
Waste Description:	BENZENE (I,T)
Waste Code:	U220
Waste Description:	BENZENE, METHYL- (OR) TOLUENE
Waste Code:	U239
Waste Description:	BENZENE, DIMETHYL- (I,T) (OR) XYLENE (I)

Handler - Owner Operator:

Owner/Operator Indicator:	PP
Owner/Operator Name:	MOBIL OIL CORP - MKTG ENVIRON
Legal Status:	Private
Date Became Current:	1991-05-26 00:00:00.
Date Ended Current:	2011-07-06 00:00:00.
Owner/Operator Address:	3225 GALLOWS RD
Owner/Operator City,State,Zip:	FAIRFAX, VA 22037
Owner/Operator Telephone:	703-849-3330
Owner/Operator Telephone Ext:	Not reported
Owner/Operator Fax:	Not reported
Owner/Operator Email:	Not reported
Owner/Operator Indicator:	Owner

MOBIL SERVICE STATION 06-ET2 (Continued) **1000254038**

Owner/Operator Name:	MOBIL OIL CORP - MKTG ENVIRON
Legal Status:	Private
Date Became Current:	Not reported
Date Ended Current:	Not reported
Owner/Operator Address:	3225 GALLOWS RD
Owner/Operator City,State,Zip:	FAIRFAX, VA 22037
Owner/Operator Telephone:	703-849-3330
Owner/Operator Telephone Ext:	Not reported
Owner/Operator Fax:	Not reported
Owner/Operator Email:	Not reported

Owner/Operator Indicator:	Operator
Owner/Operator Name:	MOBIL OIL CORP - MKTG ENVIRON
Legal Status:	Private
Date Became Current:	Not reported
Date Ended Current:	Not reported
Owner/Operator Address:	3225 GALLOWS RD
Owner/Operator City,State,Zip:	FAIRFAX, VA 22037
Owner/Operator Telephone:	703-849-3330
Owner/Operator Telephone Ext:	Not reported
Owner/Operator Fax:	Not reported
Owner/Operator Email:	Not reported

Owner/Operator Indicator:	PO
Owner/Operator Name:	MOBIL OIL CORP - MKTG ENVIRON
Legal Status:	Private
Date Became Current:	1991-05-26 00:00:00.
Date Ended Current:	2011-07-06 00:00:00.
Owner/Operator Address:	3225 GALLOWS RD
Owner/Operator City,State,Zip:	FAIRFAX, VA 22037
Owner/Operator Telephone:	703-849-3330
Owner/Operator Telephone Ext:	Not reported
Owner/Operator Fax:	Not reported
Owner/Operator Email:	Not reported

Owner/Operator Indicator:	Owner
Owner/Operator Name:	MOBIL OIL CORP - MKTG ENVIRON
Legal Status:	Private
Date Became Current:	Not reported
Date Ended Current:	Not reported
Owner/Operator Address:	3225 GALLOWS RD
Owner/Operator City,State,Zip:	FAIRFAX, VA 22037
Owner/Operator Telephone:	703-849-3330
Owner/Operator Telephone Ext:	Not reported
Owner/Operator Fax:	Not reported
Owner/Operator Email:	Not reported

Historic Generators:

Receive Date:	1995-04-17 00:00:00.0
Handler Name:	MOBIL SERVICE STATION 06-ET2
Federal Waste Generator Description:	Not a generator, verified
State District Owner:	NY
Large Quantity Handler of Universal Waste:	No
Recognized Trader Importer:	No
Recognized Trader Exporter:	No
Spent Lead Acid Battery Importer:	No
Spent Lead Acid Battery Exporter:	No

MOBIL SERVICE STATION 06-ET2 (Continued) **1000254038**

Current Record: No
Non Storage Recycler Activity: Not reported
Electronic Manifest Broker: Not reported

Receive Date: 2006-01-01 00:00:00.0
Handler Name: MOBIL SERVICE STATION 06-ET2
Federal Waste Generator Description: Conditionally Exempt Small Quantity Generator
State District Owner: NY
Large Quantity Handler of Universal Waste: No
Recognized Trader Importer: No
Recognized Trader Exporter: No
Spent Lead Acid Battery Importer: No
Spent Lead Acid Battery Exporter: No
Current Record: No
Non Storage Recycler Activity: Not reported
Electronic Manifest Broker: Not reported

Receive Date: 2007-01-01 00:00:00.0
Handler Name: MOBIL SERVICE STATION 06-ET2
Federal Waste Generator Description: Conditionally Exempt Small Quantity Generator
State District Owner: NY
Large Quantity Handler of Universal Waste: No
Recognized Trader Importer: No
Recognized Trader Exporter: No
Spent Lead Acid Battery Importer: No
Spent Lead Acid Battery Exporter: No
Current Record: No
Non Storage Recycler Activity: Not reported
Electronic Manifest Broker: Not reported

Receive Date: 2011-07-06 00:00:00.0
Handler Name: MOBIL SERVICE STATION 06-ET2
Federal Waste Generator Description: Not a generator, verified
State District Owner: NY
Large Quantity Handler of Universal Waste: No
Recognized Trader Importer: No
Recognized Trader Exporter: No
Spent Lead Acid Battery Importer: No
Spent Lead Acid Battery Exporter: No
Current Record: Yes
Non Storage Recycler Activity: Not reported
Electronic Manifest Broker: Not reported

Receive Date: 1991-05-26 00:00:00.0
Handler Name: MOBIL SERVICE STATION 06-ET2
Federal Waste Generator Description: Small Quantity Generator
State District Owner: NY
Large Quantity Handler of Universal Waste: No
Recognized Trader Importer: No
Recognized Trader Exporter: No
Spent Lead Acid Battery Importer: No
Spent Lead Acid Battery Exporter: No
Current Record: No
Non Storage Recycler Activity: Not reported
Electronic Manifest Broker: Not reported

MOBIL SERVICE STATION 06-ET2 (Continued) **1000254038**

List of NAICS Codes and Descriptions:
NAICS Codes: No NAICS Codes Found

Facility Has Received Notices of Violations:
Violations: No Violations Found

Evaluation Action Summary:
Evaluations: No Evaluations Found

NY MANIFEST:

Name:	MOBIL OIL
Address:	144 KING ST
City,State,Zip:	PORTCHESTER, NY 10573
Country:	USA
EPA ID:	NYD986892156
Facility Status:	Not reported
Location Address 1:	144 KINGS STREET
Code:	BP
Location Address 2:	Not reported
Total Tanks:	Not reported
Location City:	PORT CHESTER
Location State:	NY
Location Zip:	10573
Location Zip 4:	Not reported

NY MANIFEST:

EPAID:	NYD986892156
Mailing Name:	MOBIL OIL
Mailing Contact:	MOBIL OIL
Mailing Address 1:	3225 GALLOWS ROAD
Mailing Address 2:	Not reported
Mailing City:	FAIRFAX
Mailing State:	VA
Mailing Zip:	22030
Mailing Zip 4:	Not reported
Mailing Country:	USA
Mailing Phone:	7038413330

NY MANIFEST:

Document ID:	Not reported
Manifest Status:	Not reported
seq:	Not reported
Year:	Not reported
Trans1 State ID:	TXR000050930
Trans2 State ID:	NJD071629976
Generator Ship Date:	05/11/2010
Trans1 Recv Date:	05/11/2010
Trans2 Recv Date:	05/14/2010
TSD Site Recv Date:	05/15/2010
Part A Recv Date:	Not reported
Part B Recv Date:	Not reported
Generator EPA ID:	NYD986892156
Trans1 EPA ID:	Not reported
Trans2 EPA ID:	Not reported

MOBIL SERVICE STATION 06-ET2 (Continued) **1000254038**

TSDF ID 1:	KYD053348108
TSDF ID 2:	Not reported
Manifest Tracking Number:	002486920SKS
Import Indicator:	N
Export Indicator:	N
Discr Quantity Indicator:	N
Discr Type Indicator:	N
Discr Residue Indicator:	N
Discr Partial Reject Indicator:	N
Discr Full Reject Indicator:	N
Manifest Ref Number:	Not reported
Alt Facility RCRA ID:	Not reported
Alt Facility Sign Date:	Not reported
MGMT Method Type Code:	H061
Waste Code:	Not reported
Waste Code:	Not reported
Waste Code:	Not reported
Waste Code:	Not reported
Waste Code:	Not reported
Waste Code:	Not reported
Quantity:	300
Units:	P - Pounds
Number of Containers:	1
Container Type:	DF - Fiberboard or plastic drums (glass)
Handling Method:	B Incineration, heat recovery, burning.
Specific Gravity:	1
Waste Code:	D001
Waste Code 1_2:	D018
Waste Code 1_3:	Not reported
Waste Code 1_4:	Not reported
Waste Code 1_5:	Not reported
Waste Code 1_6:	Not reported

V166 **MOBIL SERVICE** **NY LTANKS** **S106738009**
NNE **144 KING STREET** **N/A**
1/8-1/4 **PORT CHESTER, NY**
0.193 mi.
1021 ft. **Site 5 of 10 in cluster V**

Relative:
Lower

Actual:
19 ft.

LTANKS:

Name:	MOBIL SERVICE
Address:	144 KING STREET
City,State,Zip:	PORT CHESTER, NY
Spill Number/Closed Date:	0411932 / 2005-02-28
Facility ID:	0411932
Site ID:	337249
Spill Date:	2005-02-08
Spill Cause:	Tank Failure
Spill Source:	Gasoline Station or other PBS Facility
Spill Class:	B3
Cleanup Ceased:	Not reported
SWIS:	6048
Investigator:	WCHD
Referred To:	Not reported
Reported to Dept:	2005-02-08
CID:	444
Water Affected:	Not reported

MOBIL SERVICE (Continued) **S106738009**

Spill Notifier:	Other
Last Inspection:	Not reported
Recommended Penalty:	False
Meets Standard:	True
UST Involvement:	False
Remediation Phase:	0
Date Entered In Computer:	2005-02-08
Spill Record Last Update:	2005-03-26
Spiller Name:	ERIC HARVEY
Spiller Company:	MOBILE SERVICE
Spiller Address:	144 KING STREET
Spiller County:	001
Spiller Contact:	ERIC HARVEY
Spiller Phone:	(845) 878-8067
Spiller Extention:	20
DEC Region:	3
DER Facility ID:	272591
DEC Memo:	"3/4/05: PBS 3-048895; Letter to Eric McPhee, Exxon Mobil Oil Corp from Wayne Schneider, WCDOH dated 28Feb2005. WCDOH recommends NFA at this time. Mobil R/S #12557 "
Remarks:	"NO SIGN OF A RELEASE: BUT TESTING SHOWED CONTAMINATION ABOVE STATE GUIDLINES"

All Materials:

Site ID:	337249
Operable Unit ID:	1099232
Operable Unit:	01
Material ID:	579547
Material Code:	0001A
Material Name:	#2 fuel oil
Case No.:	Not reported
Material FA:	Petroleum
Quantity:	Not reported
Units:	G
Recovered:	.00
Oxygenate:	Not reported

Site ID:	337249
Operable Unit ID:	1099232
Operable Unit:	01
Material ID:	579548
Material Code:	0022
Material Name:	waste oil/used oil
Case No.:	Not reported
Material FA:	Petroleum
Quantity:	Not reported
Units:	G
Recovered:	.00
Oxygenate:	Not reported

O167 **D&S AMOCO** **NY LTANKS** **S108765479**
North **110 NORTH PEARL ST** **NY Spills** **N/A**
1/8-1/4 **PORT CHESTER, NY**
0.194 mi.
1023 ft. **Site 11 of 13 in cluster O**

Relative:
Higher

Actual:
39 ft.

LTANKS:

Name:	D & F SERVICE CENTER
Address:	110 NORTH PEARL ST
City,State,Zip:	PORT CHESTER, NY
Spill Number/Closed Date:	0705049 / 2007-10-19
Facility ID:	0705049
Site ID:	385314
Spill Date:	2007-08-02
Spill Cause:	Tank Test Failure
Spill Source:	Gasoline Station or other PBS Facility
Spill Class:	C4
Cleanup Ceased:	Not reported
SWIS:	6048
Investigator:	WCHD
Referred To:	SEBASTIAN BIMONTE
Reported to Dept:	2007-08-02
CID:	73
Water Affected:	Not reported
Spill Notifier:	Responsible Party
Last Inspection:	Not reported
Recommended Penalty:	False
Meets Standard:	False
UST Involvement:	True
Remediation Phase:	0
Date Entered In Computer:	2007-08-02
Spill Record Last Update:	2008-07-18
Spiller Name:	SABATO,THEODORE
Spiller Company:	D & F SERVICE CENTER
Spiller Address:	110 NORTH PEARL ST
Spiller County:	001
Spiller Contact:	SABATO,THEODORE
Spiller Phone:	Not reported
Spiller Extention:	Not reported
DEC Region:	3
DER Facility ID:	332535
DEC Memo:	"American Petroleum to do necessary repairs. Refer to WCHD -PBDate: 8/16/2007 Mr. Theodore Sabato 110 North Pearl Street Portchester, NY 10573 D&F Services, Inc. 110 North Pearl Street Portchester, NY 10573 NYSDEC Spill No.: 07-01977 PBS No.: 3-449377 Re:Removal of (2) 550 Underground Storage Tanks. Removal of contaminated soils. Dear Mr. Sabato: The closure report for the above mentioned site was received and reviewed by this department. Soil sample test results were satisfactory. It is the recommendation of this department that this site requires No Further Action. If you have any further questions, please feel free to contact me at (914) 813-5621. Sincerely, Sebastian Bimonte Sanitarian Trainee Office of Environmental Health Risk Control Information regarding this spill is being forwarded to the New York State Department of Environmental Conservation (NYSDEC) for appropriate action. Please note that in order to address and resolve this open spill case: 1) This Department acts pursuant to the Westchester County Sanitary Code, 2) The NYSDEC will act pursuant to New York State Laws and regulations (Article 12 of the Navigation Law/Environmental Conservation Law and implementing regulations). S. "

D&S AMOCO (Continued) **S108765479**

	Not reported
Remarks:	"PBS No: 3-449377 -PBS No. not found in UIS, may be invalid. LINE TEST FAILURE. ONE FROM THE REGULAR LINE AND ONE FROM THE SUPER LINE. PVS 3-449377"

All Materials:

Site ID:	385314
Operable Unit ID:	1142584
Operable Unit:	01
Material ID:	2132821
Material Code:	0009
Material Name:	gasoline
Case No.:	Not reported
Material FA:	Petroleum
Quantity:	Not reported
Units:	G
Recovered:	.00
Oxygenate:	Not reported

SPILLS:

Name:	EXCAVATION
Address:	110 NORTH PEARL ST
City,State,Zip:	PORT CHESTER, NY
Spill Number/Closed Date:	0701977 / 2007-10-19
Facility ID:	0701977
Facility Type:	ER
DER Facility ID:	332535
Site ID:	381614
DEC Region:	3
Spill Cause:	Other
Spill Class:	C3
SWIS:	6048
Spill Date:	2007-05-17
Investigator:	WCHD
Referred To:	SABASTIAN BIMONTE
Reported to Dept:	2007-05-17
CID:	444
Water Affected:	Not reported
Spill Source:	Institutional, Educational, Gov., Other
Spill Notifier:	Other
Cleanup Ceased:	Not reported
Cleanup Meets Std:	False
Last Inspection:	Not reported
Recommended Penalty:	False
UST Trust:	False
Remediation Phase:	0
Date Entered In Computer:	2007-05-17
Spill Record Last Update:	2007-10-24
Spiller Name:	ADAM HICKS
Spiller Company:	EXCAVATION
Spiller Address:	110 NORTH PEARL ST
Spiller Company:	001
Contact Name:	ADAM HICKS
DEC Memo:	"Date: 8/16/2007 Mr. Theodore Sabato 110 North Pearl Street Portchester, NY 10573 D&F Services, Inc. 110 North Pearl Street Portchester, NY 10573 NYSDEC Spill No.: 07-01977 PBS No.: 3-449377

D&S AMOCO (Continued) **S108765479**

Re:Removal of (2) 550 Underground Storage Tanks. Removal of contaminated soils. Dear Mr. Sabato: The closure report for the above mentioned site was received and reviewed by this department. Soil sample test results were satisfactory. It is the recommendation of this department that this site requires No Further Action. If you have any further questions, please feel free to contact me at (914) 813-5621. Sincerely, Sebastian Bimonte Sanitarian Trainee Office of Environmental Health Risk Control Information regarding this spill is being forwarded to the New York State Department of Environmental Conservation (NYSDEC) for appropriate action. Please note that in order to address and resolve this open spill case: 1) This Department acts pursuant to the Westchester County Sanitary Code, 2) The NYSDEC will act pursuant to New York State Laws and regulations (Article 12 of the Navigation Law/Environmental Conservation Law and implementing regulations). "

Remarks: "WHILE EXCAVATING AT ABOVE ADDRESS CAME ACCROSS CONTAMINATED SOIL"

All Materials:

Site ID:	381614
Operable Unit ID:	1139051
Operable Unit:	01
Material ID:	2129058
Material Code:	0009
Material Name:	gasoline
Case No.:	Not reported
Material FA:	Petroleum
Quantity:	.00
Units:	G
Recovered:	.00
Oxygenate:	Not reported

Name:	D&S AMOCO
Address:	110 NORTH PEARL ST
City,State,Zip:	PORT CHESTER, NY
Spill Number/Closed Date:	9811670 / 2004-05-14
Facility ID:	9811670
Facility Type:	ER
DER Facility ID:	217816
Site ID:	267380
DEC Region:	3
Spill Cause:	Other
Spill Class:	C3
SWIS:	6000
Spill Date:	1998-12-16
Investigator:	WCHD
Referred To:	Westchester Cnty Health Dept
Reported to Dept:	1998-12-16
CID:	252
Water Affected:	Not reported
Spill Source:	Gasoline Station or other PBS Facility
Spill Notifier:	Other
Cleanup Ceased:	Not reported
Cleanup Meets Std:	True
Last Inspection:	Not reported
Recommended Penalty:	False
UST Trust:	False
Remediation Phase:	0

D&S AMOCO (Continued) **S108765479**

Date Entered In Computer:	1998-12-16
Spill Record Last Update:	2004-05-14
Spiller Name:	TED SEBATO
Spiller Company:	D&S AMOCO
Spiller Address:	110 NORTH PEARL ST
Spiller Company:	001
Contact Name:	TED SEBATO
DEC Memo:	"Prior to Sept, 2004 data translation this spill Lead_DEC Field was WCHD-GRAZIOLI 05/14/04 D&S AMOCO PROVIDED WASTE MANIFESTS OF SOIL REMOVAL AND SOIL SAMPLE RESULTS TO WCHD. SPILL FILE CLOSED BY MARC GRAZIOLI OF THE WESTCHESTER COUNTY HEALTH DEPARTMENT. jbo"
Remarks:	"SOIL CONTAMINATION DISCOVERED WHILE INSTALLING CATHODIC PROTECTION."

All Materials:

Site ID:	267380
Operable Unit ID:	1068947
Operable Unit:	01
Material ID:	311957
Material Code:	0009
Material Name:	gasoline
Case No.:	Not reported
Material FA:	Petroleum
Quantity:	.00
Units:	G
Recovered:	.00
Oxygenate:	Not reported

O168 **BP AMOCO STATION - 110 N PEARL ST** **RCRA NonGen / NLR** **1000174571**
North **110 N PEARL ST** **US AIRS** **NYD981566540**
1/8-1/4 **PORT CHESTER, NY 10573** **FINDS**
0.194 mi. **NY MANIFEST**
1023 ft. **Site 12 of 13 in cluster O**

Relative:
Higher

Actual:
39 ft.

RCRA NonGen / NLR:

Date Form Received by Agency:		2007-01-01 00:00:00.0
Handler Name:	AMOCO	
Handler Address:		110 N PEARL ST
Handler City,State,Zip:		PORT CHESTER, NY 10573-4107
EPA ID:		NYD981566540
Contact Name:		Not reported
Contact Address:		N PEARL ST
Contact City,State,Zip:		PORT CHESTER, NY 10573
Contact Telephone:		Not reported
Contact Fax:		Not reported
Contact Email:		Not reported
Contact Title:		Not reported
EPA Region:		02
Land Type:		Not reported
Federal Waste Generator Description:		Not a generator, verified
Non-Notifier:		Not reported
Biennial Report Cycle:		Not reported
Accessibility:		Not reported
Active Site Indicator:		Not reported
State District Owner:		NY
State District:		NYSDEC R3
Mailing Address:		N PEARL ST
Mailing City,State,Zip:		PORT CHESTER, NY 10573

BP AMOCO STATION - 110 N PEARL ST (Continued) **1000174571**

Owner Name:	OWNERNAME
Owner Type:	Private
Operator Name:	OWNERNAME
Operator Type:	Private
Short-Term Generator Activity:	No
Importer Activity:	No
Mixed Waste Generator:	No
Transporter Activity:	No
Transfer Facility Activity:	No
Recycler Activity with Storage:	No
Small Quantity On-Site Burner Exemption:	No
Smelting Melting and Refining Furnace Exemption:	No
Underground Injection Control:	No
Off-Site Waste Receipt:	No
Universal Waste Indicator:	No
Universal Waste Destination Facility:	No
Federal Universal Waste:	No
Active Site Fed-Reg Treatment Storage and Disposal Facility:	Not reported
Active Site Converter Treatment storage and Disposal Facility:	Not reported
Active Site State-Reg Treatment Storage and Disposal Facility:	Not reported
Active Site State-Reg Handler:	---
Federal Facility Indicator:	Not reported
Hazardous Secondary Material Indicator:	NN
Sub-Part K Indicator:	Not reported
Commercial TSD Indicator:	No
Treatment Storage and Disposal Type:	Not reported
2018 GPRA Permit Baseline:	Not on the Baseline
2018 GPRA Renewals Baseline:	Not on the Baseline
Permit Renewals Workload Universe:	Not reported
Permit Workload Universe:	Not reported
Permit Progress Universe:	Not reported
Post-Closure Workload Universe:	Not reported
Closure Workload Universe:	Not reported
202 GPRA Corrective Action Baseline:	No
Corrective Action Workload Universe:	No
Subject to Corrective Action Universe:	No
Non-TSDFs Where RCRA CA has Been Imposed Universe:	No
TSDFs Potentially Subject to CA Under 3004 (u)/(v) Universe:	No
TSDFs Only Subject to CA under Discretionary Auth Universe:	No
Corrective Action Priority Ranking:	No NCAPS ranking
Environmental Control Indicator:	No
Institutional Control Indicator:	No
Human Exposure Controls Indicator:	N/A
Groundwater Controls Indicator:	N/A
Operating TSDF Universe:	Not reported
Full Enforcement Universe:	Not reported
Significant Non-Complier Universe:	No
Unaddressed Significant Non-Complier Universe:	No
Addressed Significant Non-Complier Universe:	No
Significant Non-Complier With a Compliance Schedule Universe:	No
Financial Assurance Required:	Not reported
Handler Date of Last Change:	2015-04-14 00:00:00.0
Recognized Trader-Importer:	No
Recognized Trader-Exporter:	No
Importer of Spent Lead Acid Batteries:	No
Exporter of Spent Lead Acid Batteries:	No
Recycler Activity Without Storage:	Not reported

BP AMOCO STATION - 110 N PEARL ST (Continued) **1000174571**

Manifest Broker: Not reported
Sub-Part P Indicator: Not reported

Hazardous Waste Summary:
Waste Code: D001
Waste Description: IGNITABLE WASTE

Handler - Owner Operator:
Owner/Operator Indicator: Operator
Owner/Operator Name: OWNERNAME
Legal Status: Private
Date Became Current: Not reported
Date Ended Current: Not reported
Owner/Operator Address: NOT REQUIRED
Owner/Operator City,State,Zip: NOT REQUIRED, WY 99999
Owner/Operator Telephone: 212-555-1212
Owner/Operator Telephone Ext: Not reported
Owner/Operator Fax: Not reported
Owner/Operator Email: Not reported

Owner/Operator Indicator: Owner
Owner/Operator Name: OWNERNAME
Legal Status: Private
Date Became Current: Not reported
Date Ended Current: Not reported
Owner/Operator Address: NOT REQUIRED
Owner/Operator City,State,Zip: NOT REQUIRED, WY 99999
Owner/Operator Telephone: 212-555-1212
Owner/Operator Telephone Ext: Not reported
Owner/Operator Fax: Not reported
Owner/Operator Email: Not reported

Owner/Operator Indicator: Owner
Owner/Operator Name: OWNERNAME
Legal Status: Private
Date Became Current: Not reported
Date Ended Current: Not reported
Owner/Operator Address: NOT REQUIRED
Owner/Operator City,State,Zip: NOT REQUIRED, WY 99999
Owner/Operator Telephone: 212-555-1212
Owner/Operator Telephone Ext: Not reported
Owner/Operator Fax: Not reported
Owner/Operator Email: Not reported

Historic Generators:
Receive Date: 1999-07-08 00:00:00.0
Handler Name: AMOCO
Federal Waste Generator Description: Not a generator, verified
State District Owner: NY
Large Quantity Handler of Universal Waste: No
Recognized Trader Importer: No
Recognized Trader Exporter: No
Spent Lead Acid Battery Importer: No
Spent Lead Acid Battery Exporter: No
Current Record: No

BP AMOCO STATION - 110 N PEARL ST (Continued) **1000174571**

Non Storage Recycler Activity:	Not reported
Electronic Manifest Broker:	Not reported
Receive Date:	2006-01-01 00:00:00.0
Handler Name: AMOCO	
Federal Waste Generator Description:	Not a generator, verified
State District Owner:	NY
Large Quantity Handler of Universal Waste:	No
Recognized Trader Importer:	No
Recognized Trader Exporter:	No
Spent Lead Acid Battery Importer:	No
Spent Lead Acid Battery Exporter:	No
Current Record:	No
Non Storage Recycler Activity:	Not reported
Electronic Manifest Broker:	Not reported
Receive Date:	2007-01-01 00:00:00.0
Handler Name: AMOCO	
Federal Waste Generator Description:	Not a generator, verified
State District Owner:	NY
Large Quantity Handler of Universal Waste:	No
Recognized Trader Importer:	No
Recognized Trader Exporter:	No
Spent Lead Acid Battery Importer:	No
Spent Lead Acid Battery Exporter:	No
Current Record:	Yes
Non Storage Recycler Activity:	Not reported
Electronic Manifest Broker:	Not reported
Receive Date:	1986-11-18 00:00:00.0
Handler Name: AMOCO	
Federal Waste Generator Description:	Large Quantity Generator
State District Owner:	NY
Large Quantity Handler of Universal Waste:	No
Recognized Trader Importer:	No
Recognized Trader Exporter:	No
Spent Lead Acid Battery Importer:	No
Spent Lead Acid Battery Exporter:	No
Current Record:	No
Non Storage Recycler Activity:	Not reported
Electronic Manifest Broker:	Not reported

List of NAICS Codes and Descriptions:

NAICS Codes:	No NAICS Codes Found

Facility Has Received Notices of Violations:

Violations:	No Violations Found

Evaluation Action Summary:

Evaluations:	No Evaluations Found

US AIRS MINOR:

Envid:	1000174571
Region Code:	02

BP AMOCO STATION - 110 N PEARL ST (Continued) **1000174571**

Programmatic ID:	AIR NY0000003554800263
Facility Registry ID:	110004410922
D and B Number:	Not reported
Primary SIC Code:	5541
NAICS Code:	999999
Default Air Classification Code:	MIN
Facility Type of Ownership Code:	POF
Air CMS Category Code:	Not reported
HPV Status:	Not reported

FINDS:
Registry ID: 110004410922

Click Here:

Environmental Interest/Information System:
AFS (Aerometric Information Retrieval System (AIRS) Facility Subsystem) replaces the former Compliance Data System (CDS), the National Emission Data System (NEDS), and the Storage and Retrieval of Aerometric Data (SAROAD). AIRS is the national repository for information concerning airborne pollution in the United States. AFS is used to track emissions and compliance data from industrial plants. AFS data are utilized by states to prepare State Implementation Plans to comply with regulatory programs and by EPA as an input for the estimation of total national emissions. AFS is undergoing a major redesign to support facility operating permits required under Title V of the Clean Air Act.
RCRAInfo is a national information system that supports the Resource Conservation and Recovery Act (RCRA) program through the tracking of events and activities related to facilities that generate, transport, and treat, store, or dispose of hazardous waste. RCRAInfo allows RCRA program staff to track the notification, permit, compliance, and corrective action activities required under RCRA.
FIS (New York - Facility Information System) is New York's Department of Environmental Conservation (DEC) information system for tracking environmental facility information found across the State.
AIR MINOR

Click this hyperlink while viewing on your computer to access additional FINDS: detail in the EDR Site Report.

NY MANIFEST:

Name:	AMOCO
Address:	110 N PEARL ST
City,State,Zip:	PORT CHESTER, NY 10573-4107
Country:	USA
EPA ID:	NYD981566540
Facility Status:	Not reported
Location Address 1:	110 NORTH PEARL STREET
Code:	BP
Location Address 2:	Not reported
Total Tanks:	Not reported
Location City:	PORT CHESTER
Location State:	NY
Location Zip:	Not reported
Location Zip 4:	Not reported

NY MANIFEST:

BP AMOCO STATION - 110 N PEARL ST (Continued) **1000174571**

EPAID:	NYD981566540
Mailing Name:	AMOCO
Mailing Contact:	AMOCO
Mailing Address 1:	110 NORTH PEARL STREET
Mailing Address 2:	Not reported
Mailing City:	PORT CHESTER
Mailing State:	NY
Mailing Zip:	Not reported
Mailing Zip 4:	Not reported
Mailing Country:	USA
Mailing Phone:	0000000000

NY MANIFEST:

Document ID:	NYA3055408
Manifest Status:	K
seq:	Not reported
Year:	1986
Trans1 State ID:	39363GV
Trans2 State ID:	Not reported
Generator Ship Date:	12/12/1986
Trans1 Recv Date:	12/12/1986
Trans2 Recv Date:	/ /
TSD Site Recv Date:	12/12/1986
Part A Recv Date:	01/13/1987
Part B Recv Date:	12/18/1986
Generator EPA ID:	NYD981566540
Trans1 EPA ID:	NYD006801245
Trans2 EPA ID:	Not reported
TSDF ID 1:	NYD082785429
TSDF ID 2:	Not reported
Manifest Tracking Number:	Not reported
Import Indicator:	Not reported
Export Indicator:	Not reported
Discr Quantity Indicator:	Not reported
Discr Type Indicator:	Not reported
Discr Residue Indicator:	Not reported
Discr Partial Reject Indicator:	Not reported
Discr Full Reject Indicator:	Not reported
Manifest Ref Number:	Not reported
Alt Facility RCRA ID:	Not reported
Alt Facility Sign Date:	Not reported
MGMT Method Type Code:	Not reported
Waste Code:	D001 - NON-LISTED IGNITABLE WASTES
Waste Code:	Not reported
Waste Code:	Not reported
Waste Code:	Not reported
Waste Code:	Not reported
Waste Code:	Not reported
Quantity:	00150
Units:	G - Gallons (liquids only)* (8.3 pounds)
Number of Containers:	003
Container Type:	DM - Metal drums, barrels
Handling Method:	B Incineration, heat recovery, burning.
Specific Gravity:	100

O169 North 1/8-1/4 0.194 mi. 1023 ft. | **D & F SERVICE INC.**
110 NORTH PEARL STREET
PORT CHESTER, NY 10573

Site 13 of 13 in cluster O

NY UST | **U003949459**
N/A

Relative: Higher

Actual: 39 ft.

WESTCHESTER CO. UST:

Name:	D & F SERVICE INC.
Address:	110 NORTH PEARL STREET
City,State,Zip:	PORT CHESTER, NY 10573
Id/Status:	3-449377 / Active
Operator Name:	Theodore Sabato
Owner Name:	Theodore Sabato
Owner Street:	110 North Pearl Street
Owner Address2:	Not reported
Owner City:	Port Chester
Owner State:	NY
Owner Zipcode:	10573
GDS Number:	3554800263
Tank Number:	1
Status:	1. In-Service
Capacity:	2000
Product Stored:	2712. Gasoline/Ethanol
Product Stored Percent:	Not reported
Tank Leak Detection:	4. Groundwater Well,5. In-Tank System (auto tank gauge)
Date Installation:	11/01/1986
Date Perm Closure:	01/01/1900
Tank Location:	5. Underground including vaulted with no access for inspection
Tank Type:	1. Steel/Carbon steel/Iron
Tank Internal Protection:	0. None
Tank External Protection:	2. Original sacrificial anode,2. Sacrificial Anode (no retrofit)
Tank Secondary Containment:	5. Synthetic Liner
Piping Location:	2. Underground/on Ground
Piping Type:	6. Fiberglass Reinforced Plastic (FRP)
Piping External Protection:	0. None
Overfill Prevention:	2. High Level Alarm
Piping Secondary Containment:	4. Double-Walled (underground only)
Spill Prevention:	1. Catch Basin
Dispenser:	2. Suction
Tank Number:	2
Status:	1. In-Service
Capacity:	2000
Product Stored:	2712. Gasoline/Ethanol
Product Stored Percent:	Not reported
Tank Leak Detection:	4. Groundwater Well,5. In-Tank System (auto tank gauge)
Date Installation:	11/01/1986
Date Perm Closure:	01/01/1900
Tank Location:	5. Underground including vaulted with no access for inspection
Tank Type:	1. Steel/Carbon steel/Iron
Tank Internal Protection:	0. None
Tank External Protection:	2. Original sacrificial anode
Tank Secondary Containment:	5. Synthetic Liner
Piping Location:	2. Underground/on Ground
Piping Type:	6. Fiberglass Reinforced Plastic (FRP)
Piping External Protection:	0. None
Overfill Prevention:	2. High Level Alarm

D & F SERVICE INC. (Continued) **U003949459**

Piping Secondary Containment:	4. Double-Walled (underground only)
Spill Prevention:	1. Catch Basin
Dispenser:	2. Suction

Tank Number:	3
Status:	1. In-Service
Capacity:	2000
Product Stored:	2712. Gasoline/Ethanol
Product Stored Percent:	Not reported
Tank Leak Detection:	4. Groundwater Well,5. In-Tank System (auto tank gauge)
Date Installation:	11/01/1986
Date Perm Closure:	01/01/1900
Tank Location:	5. Underground including vaulted with no access for inspection
Tank Type:	1. Steel/Carbon steel/Iron
Tank Internal Protection:	0. None
Tank External Protection:	2. Original sacrificial anode
Tank Secondary Containment:	5. Synthetic Liner
Piping Location:	2. Underground/on Ground
Piping Type:	6. Fiberglass Reinforced Plastic (FRP)
Piping External Protection:	0. None
Overfill Prevention:	2. High Level Alarm
Piping Secondary Containment:	4. Double-Walled (underground only)
Spill Prevention:	1. Catch Basin
Dispenser:	2. Suction

Tank Number:	4
Status:	1. In-Service
Capacity:	2000
Product Stored:	2712. Gasoline/Ethanol
Product Stored Percent:	Not reported
Tank Leak Detection:	4. Groundwater Well,5. In-Tank System (auto tank gauge)
Date Installation:	11/01/1986
Date Perm Closure:	01/01/1900
Tank Location:	5. Underground including vaulted with no access for inspection
Tank Type:	1. Steel/Carbon steel/Iron
Tank Internal Protection:	0. None
Tank External Protection:	2. Original sacrificial anode
Tank Secondary Containment:	5. Synthetic Liner
Piping Location:	2. Underground/on Ground
Piping Type:	6. Fiberglass Reinforced Plastic (FRP)
Piping External Protection:	0. None
Overfill Prevention:	2. High Level Alarm
Piping Secondary Containment:	4. Double-Walled (underground only)
Spill Prevention:	1. Catch Basin
Dispenser:	2. Suction

Tank Number:	5
Status:	1. In-Service
Capacity:	2000
Product Stored:	2712. Gasoline/Ethanol
Product Stored Percent:	Not reported
Tank Leak Detection:	4. Groundwater Well,5. In-Tank System (auto tank gauge)
Date Installation:	11/01/1986
Date Perm Closure:	01/01/1900

D & F SERVICE INC. (Continued) **U003949459**

Tank Location:	5. Underground including vaulted with no access for inspection
Tank Type:	1. Steel/Carbon steel/Iron
Tank Internal Protection:	0. None
Tank External Protection:	2. Original sacrificial anode
Tank Secondary Containment:	5. Synthetic Liner
Piping Location:	2. Underground/on Ground
Piping Type:	6. Fiberglass Reinforced Plastic (FRP)
Piping External Protection:	0. None
Overfill Prevention:	2. High Level Alarm
Piping Secondary Containment:	4. Double-Walled (underground only)
Spill Prevention:	1. Catch Basin
Dispenser:	2. Suction

Tank Number:	6
Status:	1. In-Service
Capacity:	550
Product Stored:	0001. #2 Fuel Oil
Product Stored Percent:	Not reported
Tank Leak Detection:	2. Manual Interstitial Monitoring
Date Installation:	07/01/1988
Date Perm Closure:	01/01/1900
Tank Location:	5. Underground including vaulted with no access for inspection
Tank Type:	1. Steel/Carbon steel/Iron
Tank Internal Protection:	0. None
Tank External Protection:	2. Original sacrificial anode
Tank Secondary Containment:	4. Double-Walled (underground only)
Piping Location:	2. Underground/on Ground
Piping Type:	10. Copper
Piping External Protection:	0. None
Overfill Prevention:	2. High Level Alarm
Piping Secondary Containment:	4. Double-Walled (underground only)
Spill Prevention:	1. Catch Basin
Dispenser:	2. Suction

Tank Number:	7
Status:	1. In-Service
Capacity:	550
Product Stored:	0022. Waste/Used Oil
Product Stored Percent:	Not reported
Tank Leak Detection:	2. Manual Interstitial Monitoring
Date Installation:	07/01/1988
Date Perm Closure:	01/01/1900
Tank Location:	5. Underground including vaulted with no access for inspection
Tank Type:	1. Steel/Carbon steel/Iron
Tank Internal Protection:	0. None
Tank External Protection:	2. Original sacrificial anode
Tank Secondary Containment:	4. Double-Walled (underground only)
Piping Location:	0. No Piping
Piping Type:	0. No Piping
Piping External Protection:	0. None
Overfill Prevention:	2. High Level Alarm
Piping Secondary Containment:	0. None
Spill Prevention:	1. Catch Basin
Dispenser:	0. None

D & F SERVICE INC. (Continued) **U003949459**

Tank Number:	8
Status:	3. Closed - Removed
Capacity:	550
Product Stored:	0009. Gasoline
Product Stored Percent:	Not reported
Tank Leak Detection:	0. None
Date Installation:	Not reported
Date Perm Closure:	08/01/2007
Tank Location:	5. Underground including vaulted with no access for inspection
Tank Type:	1. Steel/Carbon steel/Iron
Tank Internal Protection:	0. None
Tank External Protection:	0. None
Tank Secondary Containment:	0. None
Piping Location:	2. Underground/on ground
Piping Type:	1. Steel/Carbon/ steel/iron
Piping External Protection:	0. None
Overfill Prevention:	0. None
Piping Secondary Containment:	Not reported
Spill Prevention:	0. None
Dispenser:	0. None

Tank Number:	9
Status:	3. Closed - Removed
Capacity:	550
Product Stored:	0009. Gasoline
Product Stored Percent:	Not reported
Tank Leak Detection:	0. None
Date Installation:	01/01/1900
Date Perm Closure:	08/01/2007
Tank Location:	5. Underground including vaulted with no access for inspection
Tank Type:	1. Steel/Carbon steel/Iron
Tank Internal Protection:	0. None
Tank External Protection:	0. None
Tank Secondary Containment:	0. None
Piping Location:	2. Underground/on Ground
Piping Type:	1. Steel/Carbon/ Steel/Iron
Piping External Protection:	0. None
Overfill Prevention:	0. None
Piping Secondary Containment:	Not reported
Spill Prevention:	0. None
Dispenser:	0. None

V170 **RECKSON (ROYAL) EXECUTIVE PARK** **NY VCP** **S113922049**
NNE **111 KING STREET** **N/A**
1/8-1/4 **RYE BROOK, NY**
0.194 mi.
1024 ft. **Site 6 of 10 in cluster V**

Relative:
Lower

Actual:
21 ft.

VCP:

Name:	RECKSON (ROYAL) EXECUTIVE PARK
Address:	111 KING STREET
City,State,Zip:	RYE BROOK, NY
Program Type:	VCP
Site Code:	56866
HW Code:	V00180
Site Class:	Not reported
SWIS:	6048

RECKSON (ROYAL) EXECUTIVE PARK (Continued) **S113922049**

Region:	3
Town:	Rye
Acres:	Not reported
Date Record Added:	11/30/2000
Date Record Updated:	01/26/2001
Updated By:	REEVANS
Site Description:	Description Not Available
Env Problem:	Not reported
Health Problem:	Not reported
Dump:	Not reported
Structure:	Not reported
Lagoon:	Not reported
Landfill:	Not reported
Pond:	Not reported
Disp Start:	Not reported
Disp Term:	Not reported
Lat/Long:	Not reported
Dell:	Not reported
Record Add:	Not reported
Record Upd:	Not reported
Updated By:	Not reported
Own Op:	6
Sub Type:	ZZZ
Owner Name:	Not reported
Owner Company:	Reckson Operating Partnership, L.P.
Owner Address:	225 BROADHOLLOW RD
Owner Addr2:	Not reported
Owner City,St,Zip:	MELVILLE, NY 11747
Owner Country:	United States of America
Own Op:	6
Sub Type:	ZZZ
Owner Name:	Not reported
Owner Company:	TRANSITOWNE DODGE OF GREECE,INC
Owner Address:	4477 WEST RIDGE RD
Owner Addr2:	Not reported
Owner City,St,Zip:	ROCHESTER, NY 14626
Owner Country:	United States of America
HW Code:	Not reported
Waste Type:	Not reported
Waste Quantity:	Not reported
Waste Code:	Not reported
Crossref ID:	Not reported
Cross Ref Type Code:	Not reported
Cross Ref Type:	Not reported
Record Added Date:	Not reported
Record Updated:	Not reported
Updated By:	Not reported

W171 SW 1/8-1/4 0.194 mi. 1026 ft. | **AUSTIN ANTHONY - VACANT PROPERTY**
131 PEARL ST
PORT CHESTER, NY 10573 | **RCRA NonGen / NLR**
FINDS
ECHO | **1006810399**
NYR000110718

Site 3 of 4 in cluster W

Relative: Higher

Actual: 65 ft.

RCRA NonGen / NLR:

Date Form Received by Agency:	2007-01-01 00:00:00.0
Handler Name:	AUSTIN ANTHONY - VACANT PROPERTY
Handler Address:	131 PEARL ST
Handler City,State,Zip:	PORT CHESTER, NY 10573
EPA ID:	NYR000110718
Contact Name:	RICHARD LOUIS
Contact Address:	CONCORD PL
Contact City,State,Zip:	RYE BROOK, NY 10573
Contact Telephone:	203-380-5644
Contact Fax:	Not reported
Contact Email:	Not reported
Contact Title:	Not reported
EPA Region:	02
Land Type:	Private
Federal Waste Generator Description:	Not a generator, verified
Non-Notifier:	Not reported
Biennial Report Cycle:	Not reported
Accessibility:	Not reported
Active Site Indicator:	Not reported
State District Owner:	NY
State District:	NYSDEC R3
Mailing Address:	CONCORD PL
Mailing City,State,Zip:	RYE BROOK, NY 10573
Owner Name:	ANTHONY AUSTIN
Owner Type:	Private
Operator Name:	ANTHONY AUSTIN - VACANT PROPERTY
Operator Type:	Private
Short-Term Generator Activity:	No
Importer Activity:	No
Mixed Waste Generator:	No
Transporter Activity:	No
Transfer Facility Activity:	No
Recycler Activity with Storage:	No
Small Quantity On-Site Burner Exemption:	No
Smelting Melting and Refining Furnace Exemption:	No
Underground Injection Control:	No
Off-Site Waste Receipt:	No
Universal Waste Indicator:	No
Universal Waste Destination Facility:	No
Federal Universal Waste:	No
Active Site Fed-Reg Treatment Storage and Disposal Facility:	Not reported
Active Site Converter Treatment storage and Disposal Facility:	Not reported
Active Site State-Reg Treatment Storage and Disposal Facility:	Not reported
Active Site State-Reg Handler:	---
Federal Facility Indicator:	Not reported
Hazardous Secondary Material Indicator:	NN
Sub-Part K Indicator:	Not reported
Commercial TSD Indicator:	No
Treatment Storage and Disposal Type:	Not reported
2018 GPRA Permit Baseline:	Not on the Baseline
2018 GPRA Renewals Baseline:	Not on the Baseline
Permit Renewals Workload Universe:	Not reported

AUSTIN ANTHONY - VACANT PROPERTY (Continued) **1006810399**

Permit Workload Universe:	Not reported
Permit Progress Universe:	Not reported
Post-Closure Workload Universe:	Not reported
Closure Workload Universe:	Not reported
202 GPRA Corrective Action Baseline:	No
Corrective Action Workload Universe:	No
Subject to Corrective Action Universe:	No
Non-TSDFs Where RCRA CA has Been Imposed Universe:	No
TSDFs Potentially Subject to CA Under 3004 (u)/(v) Universe:	No
TSDFs Only Subject to CA under Discretionary Auth Universe:	No
Corrective Action Priority Ranking:	No NCAPS ranking
Environmental Control Indicator:	No
Institutional Control Indicator:	No
Human Exposure Controls Indicator:	N/A
Groundwater Controls Indicator:	N/A
Operating TSDF Universe:	Not reported
Full Enforcement Universe:	Not reported
Significant Non-Complier Universe:	No
Unaddressed Significant Non-Complier Universe:	No
Addressed Significant Non-Complier Universe:	No
Significant Non-Complier With a Compliance Schedule Universe:	No
Financial Assurance Required:	Not reported
Handler Date of Last Change:	2015-04-14 00:00:00.0
Recognized Trader-Importer:	No
Recognized Trader-Exporter:	No
Importer of Spent Lead Acid Batteries:	No
Exporter of Spent Lead Acid Batteries:	No
Recycler Activity Without Storage:	Not reported
Manifest Broker:	Not reported
Sub-Part P Indicator:	Not reported

Hazardous Waste Summary:

Waste Code:	D001
Waste Description:	IGNITABLE WASTE

Handler - Owner Operator:

Owner/Operator Indicator:	Operator
Owner/Operator Name:	ANTHONY AUSTIN - VACANT PROPERTY
Legal Status:	Private
Date Became Current:	2002-12-09 00:00:00.
Date Ended Current:	Not reported
Owner/Operator Address:	131 PEARL ST
Owner/Operator City,State,Zip:	PORT CHESTER, NY 10573
Owner/Operator Telephone:	203-380-5644
Owner/Operator Telephone Ext:	Not reported
Owner/Operator Fax:	Not reported
Owner/Operator Email:	Not reported

Owner/Operator Indicator:	Operator
Owner/Operator Name:	ANTHONY AUSTIN - VACANT PROPERTY
Legal Status:	Private
Date Became Current:	2002-12-09 00:00:00.
Date Ended Current:	Not reported
Owner/Operator Address:	131 PEARL ST
Owner/Operator City,State,Zip:	PORT CHESTER, NY 10573

AUSTIN ANTHONY - VACANT PROPERTY (Continued) **1006810399**

Owner/Operator Telephone:	203-380-5644
Owner/Operator Telephone Ext:	Not reported
Owner/Operator Fax:	Not reported
Owner/Operator Email:	Not reported

Owner/Operator Indicator:	Owner
Owner/Operator Name:	ANTHONY AUSTIN
Legal Status:	Private
Date Became Current:	2002-12-09 00:00:00.
Date Ended Current:	Not reported
Owner/Operator Address:	2 CONCORD PL
Owner/Operator City,State,Zip:	RYE BROOK, NY 10573
Owner/Operator Telephone:	914-939-0052
Owner/Operator Telephone Ext:	Not reported
Owner/Operator Fax:	Not reported
Owner/Operator Email:	Not reported

Owner/Operator Indicator:	Owner
Owner/Operator Name:	ANTHONY AUSTIN
Legal Status:	Private
Date Became Current:	2002-12-09 00:00:00.
Date Ended Current:	Not reported
Owner/Operator Address:	2 CONCORD PL
Owner/Operator City,State,Zip:	RYE BROOK, NY 10573
Owner/Operator Telephone:	914-939-0052
Owner/Operator Telephone Ext:	Not reported
Owner/Operator Fax:	Not reported
Owner/Operator Email:	Not reported

Historic Generators:

Receive Date:	2006-01-01 00:00:00.0
Handler Name:	AUSTIN ANTHONY - VACANT PROPERTY
Federal Waste Generator Description:	Not a generator, verified
State District Owner:	NY
Large Quantity Handler of Universal Waste:	No
Recognized Trader Importer:	No
Recognized Trader Exporter:	No
Spent Lead Acid Battery Importer:	No
Spent Lead Acid Battery Exporter:	No
Current Record:	No
Non Storage Recycler Activity:	Not reported
Electronic Manifest Broker:	Not reported

Receive Date:	2007-01-01 00:00:00.0
Handler Name:	AUSTIN ANTHONY - VACANT PROPERTY
Federal Waste Generator Description:	Not a generator, verified
State District Owner:	NY
Large Quantity Handler of Universal Waste:	No
Recognized Trader Importer:	No
Recognized Trader Exporter:	No
Spent Lead Acid Battery Importer:	No
Spent Lead Acid Battery Exporter:	No
Current Record:	Yes
Non Storage Recycler Activity:	Not reported
Electronic Manifest Broker:	Not reported

Receive Date:	2002-12-09 00:00:00.0

AUSTIN ANTHONY - VACANT PROPERTY (Continued) **1006810399**

Handler Name: AUSTIN ANTHONY - VACANT PROPERTY
Federal Waste Generator Description: Large Quantity Generator
State District Owner: NY
Large Quantity Handler of Universal Waste: No
Recognized Trader Importer: No
Recognized Trader Exporter: No
Spent Lead Acid Battery Importer: No
Spent Lead Acid Battery Exporter: No
Current Record: No
Non Storage Recycler Activity: Not reported
Electronic Manifest Broker: Not reported

List of NAICS Codes and Descriptions:
NAICS Code: 53119
NAICS Description: LESSORS OF OTHER REAL ESTATE PROPERTY

Facility Has Received Notices of Violations:
Violations: No Violations Found

Evaluation Action Summary:
Evaluations: No Evaluations Found

FINDS:
Registry ID: 110014367265

Click Here:

Environmental Interest/Information System:
RCRAInfo is a national information system that supports the Resource Conservation and Recovery Act (RCRA) program through the tracking of events and activities related to facilities that generate, transport, and treat, store, or dispose of hazardous waste. RCRAInfo allows RCRA program staff to track the notification, permit, compliance, and corrective action activities required under RCRA.

Click this hyperlink while viewing on your computer to access additional FINDS: detail in the EDR Site Report.

ECHO:
Envid: 1006810399
Registry ID: 110014367265
DFR URL: http://echo.epa.gov/detailed-facility-report?fid=110014367265
Name: AUSTIN ANTHONY - VACANT PROPERTY
Address: 131 PEARL ST
City,State,Zip: PORT CHESTER, NY 10573

W172 SW 1/8-1/4 0.194 mi. 1026 ft. | **SERVICE UNLIMITED**
131 PEARL ST.
PORT CHESTER, NY 10573

Site 4 of 4 in cluster W

NY UST | **U004177329**
N/A

Relative: Higher

Actual: 65 ft.

WESTCHESTER CO. UST:

Name:	SERVICE UNLIMITED
Address:	131 PEARL ST.
City,State,Zip:	PORT CHESTER, NY 10573
Id/Status:	3-801519 / Unregulated: <1101 gal. PBS
Operator Name:	Marty Heiser
Owner Name:	Heiser Holdings, LLC
Owner Street:	131 Pearl St.
Owner Address2:	Not reported
Owner City:	Port Chester
Owner State:	NY
Owner Zipcode:	10573
GDS Number:	Not reported
Tank Number:	001
Status:	3. Closed - Removed
Capacity:	750
Product Stored:	0009. Gasoline
Product Stored Percent:	Not reported
Tank Leak Detection:	0. None
Date Installation:	Not reported
Date Perm Closure:	02/01/2002
Tank Location:	5. Underground including vaulted with no access for inspection
Tank Type:	1. Steel/Carbon steel/Iron
Tank Internal Protection:	0. None
Tank External Protection:	0. None
Tank Secondary Containment:	Not reported
Piping Location:	2. Underground/on ground
Piping Type:	1. Steel/Carbon/ steel/iron
Piping External Protection:	0. None
Overfill Prevention:	0. None
Piping Secondary Containment:	Not reported
Spill Prevention:	0. None
Dispenser:	0. None
Tank Number:	002
Status:	3. Closed - Removed
Capacity:	750
Product Stored:	0009. Gasoline
Product Stored Percent:	Not reported
Tank Leak Detection:	0. None
Date Installation:	Not reported
Date Perm Closure:	02/01/2002
Tank Location:	5. Underground including vaulted with no access for inspection
Tank Type:	1. Steel/Carbon steel/Iron
Tank Internal Protection:	0. None
Tank External Protection:	0. None
Tank Secondary Containment:	Not reported
Piping Location:	2. Underground/on ground
Piping Type:	1. Steel/Carbon/ steel/iron
Piping External Protection:	0. None
Overfill Prevention:	0. None

SERVICE UNLIMITED (Continued) **U004177329**

Piping Secondary Containment:	Not reported
Spill Prevention:	0. None
Dispenser:	0. None

Tank Number:	003
Status:	3. Closed - Removed
Capacity:	550
Product Stored:	0009. Gasoline
Product Stored Percent:	Not reported
Tank Leak Detection:	0. None
Date Installation:	Not reported
Date Perm Closure:	02/01/2002
Tank Location:	5. Underground including vaulted with no access for inspection
Tank Type:	1. Steel/Carbon steel/Iron
Tank Internal Protection:	0. None
Tank External Protection:	0. None
Tank Secondary Containment:	Not reported
Piping Location:	2. Underground/on ground
Piping Type:	1. Steel/Carbon/ steel/iron
Piping External Protection:	0. None
Overfill Prevention:	0. None
Piping Secondary Containment:	Not reported
Spill Prevention:	0. None
Dispenser:	0. None

Tank Number:	004
Status:	3. Closed - Removed
Capacity:	550
Product Stored:	0009. Gasoline
Product Stored Percent:	Not reported
Tank Leak Detection:	0. None
Date Installation:	Not reported
Date Perm Closure:	02/01/2002
Tank Location:	5. Underground including vaulted with no access for inspection
Tank Type:	1. Steel/Carbon steel/Iron
Tank Internal Protection:	0. None
Tank External Protection:	0. None
Tank Secondary Containment:	Not reported
Piping Location:	2. Underground/on ground
Piping Type:	1. Steel/Carbon/ steel/iron
Piping External Protection:	0. None
Overfill Prevention:	0. None
Piping Secondary Containment:	Not reported
Spill Prevention:	0. None
Dispenser:	0. None

Q173 NNE 1/8-1/4 0.195 mi. 1032 ft. | **FORMER GAS STATION 118 WILLETT AVE PORT CHESTER, NY** | **NY LTANKS** | **S100153923 N/A**

Site 3 of 4 in cluster Q

Relative: Lower

Actual: 23 ft.

LTANKS:

Name:	FORMER GAS STATION
Address:	118 WILLETT AVE
City,State,Zip:	PORT CHESTER, NY
Spill Number/Closed Date:	9104587 / 2004-12-11
Facility ID:	9104587
Site ID:	281980
Spill Date:	1991-07-26
Spill Cause:	Tank Failure
Spill Source:	Commercial/Industrial
Spill Class:	B4
Cleanup Ceased:	Not reported
SWIS:	6000
Investigator:	jghardy
Referred To:	Not reported
Reported to Dept:	1991-07-26
CID:	Not reported
Water Affected:	Not reported
Spill Notifier:	Other
Last Inspection:	Not reported
Recommended Penalty:	False
Meets Standard:	False
UST Involvement:	True
Remediation Phase:	0
Date Entered In Computer:	1991-08-12
Spill Record Last Update:	2004-12-11
Spiller Name:	Not reported
Spiller Company:	OWNER
Spiller Address:	Not reported
Spiller County:	001
Spiller Contact:	Not reported
Spiller Phone:	Not reported
Spiller Extention:	Not reported
DEC Region:	3
DER Facility ID:	228923
DEC Memo:	"Prior to Sept, 2004 data translation this spill Lead_DEC Field was HARDY 07/12/2001 LETTER SENT TO NORMA DRUMMOND, DIRECTOR OF COMMUNITY DEVELOPMENT, BY J. HARDY; NYSDEC HAS NOT RECEIVED ADEQUATE INFORMATION TO DETERMINE WHETHER THIS SITE CAN BE CLOSED OR IF FURTHER ACTION MAY BE NEEDED. 07/12/2001 LETTER SENT TO NANCY BARRY ESQ. BY J. HARDY; HAVE AN APPROPRIATELY EXPERIENCED CONSULTANT REVIEW AND INTERPRET THE RESULTS OF PREVIOUS WORK AND PROPOSE WHAT, IF ANTHING, NEEDS TO BE DONE TO RESOLVE THIS MATTER. 12/11/2004--all petroleum facilities removed and remediation undertaken as part of property transfer--groundwater levels close to acceptable levels when sytem shut down; natural attenuation has or will reduce levels further--no further action required-close"
Remarks:	"SITE ASSESMENT PERFORMED DISOLVED PRODUCT FOUND IN MONITORING WELLS"

All Materials:

Site ID:	281980
Operable Unit ID:	958475
Operable Unit:	01
Material ID:	423653

FORMER GAS STATION (Continued) **S100153923**

Material Code:	0009
Material Name:	gasoline
Case No.:	Not reported
Material FA:	Petroleum
Quantity:	.00
Units:	L
Recovered:	.00
Oxygenate:	Not reported

Q174 **MOBIL S/S** **NY LTANKS** **S102108325**
NE **POST ROAD** **NY Spills** **N/A**
1/8-1/4 **PORT CHESTER, NY**
0.196 mi.
1037 ft. **Site 4 of 4 in cluster Q**

Relative:
Lower

Actual:
19 ft.

LTANKS:

Name:	CALDORS
Address:	POST ROAD
City,State,Zip:	PORT CHESTER, NY
Spill Number/Closed Date:	9703467 / 1997-06-20
Facility ID:	9703467
Site ID:	148650
Spill Date:	1997-06-19
Spill Cause:	Tank Overfill
Spill Source:	Commercial Vehicle
Spill Class:	C4
Cleanup Ceased:	Not reported
SWIS:	6000
Investigator:	tdghiosa
Referred To:	Not reported
Reported to Dept:	1997-06-19
CID:	322
Water Affected:	Not reported
Spill Notifier:	Other
Last Inspection:	Not reported
Recommended Penalty:	False
Meets Standard:	True
UST Involvement:	False
Remediation Phase:	0
Date Entered In Computer:	1997-06-19
Spill Record Last Update:	1997-07-23
Spiller Name:	JIM HOGAN
Spiller Company:	ROADWAY EXPRESS
Spiller Address:	1077 GORGE BLVD
Spiller County:	001
Spiller Contact:	Not reported
Spiller Phone:	Not reported
Spiller Extention:	Not reported
DEC Region:	3
DER Facility ID:	126482
DEC Memo:	"Prior to Sept, 2004 data translation this spill Lead_DEC Field was GHIOSAY 06/20/97 MINMAL QUANTITY; SPILL BEING CLEANED UP BY R.P. "
Remarks:	"TRUCK HAD FULL SADDLE TANKS - WITH HEAT THE DISEL EXPANDED OVERFLOWING AND SPILLING INTO PARKING LOT - SPILL IS CONTAINED AND BEING CLEANED UP "

All Materials:

MOBIL S/S (Continued) **S102108325**

Site ID:	148650
Operable Unit ID:	1046256
Operable Unit:	01
Material ID:	336350
Material Code:	0008
Material Name:	diesel
Case No.:	Not reported
Material FA:	Petroleum
Quantity:	8.00
Units:	G
Recovered:	.00
Oxygenate:	Not reported

SPILLS:

Name:	MOBIL S/S
Address:	POST ROAD
City,State,Zip:	PORT CHESTER, NY
Spill Number/Closed Date:	9012642 / 1991-03-12
Facility ID:	9012642
Facility Type:	ER
DER Facility ID:	126482
Site ID:	148649
DEC Region:	3
Spill Cause:	Human Error
Spill Class:	Not reported
SWIS:	6000
Spill Date:	1991-03-09
Investigator:	tdghiosa
Referred To:	Not reported
Reported to Dept:	1991-03-09
CID:	Not reported
Water Affected:	Not reported
Spill Source:	Gasoline Station or other PBS Facility
Spill Notifier:	Responsible Party
Cleanup Ceased:	1953-06-18
Cleanup Meets Std:	True
Last Inspection:	Not reported
Recommended Penalty:	False
UST Trust:	False
Remediation Phase:	0
Date Entered In Computer:	2003-12-02
Spill Record Last Update:	2003-12-02
Spiller Name:	Not reported
Spiller Company:	Not reported
Spiller Address:	Not reported
Spiller Company:	001
Contact Name:	Not reported
DEC Memo:	"Prior to Sept, 2004 data translation this spill Lead_DEC Field was GHIOSAY "
Remarks:	"CAR LEFT WITH NOZZLE STILL IN VEHICLE SPILL CLEANED UP"

All Materials:

Site ID:	148649
Operable Unit ID:	949821
Operable Unit:	01
Material ID:	429112

MOBIL S/S (Continued) **S102108325**

Material Code:	0009
Material Name:	gasoline
Case No.:	Not reported
Material FA:	Petroleum
Quantity:	5.00
Units:	G
Recovered:	.00
Oxygenate:	Not reported

X175 West 1/8-1/4 0.198 mi. 1047 ft. **F L AUTO BODY**
70 GROVE ST
PORT CHESTER, NY 10573
Site 2 of 2 in cluster X

RCRA-VSQG 1004760030
FINDS NYR000030163
ECHO
NY MANIFEST
NJ MANIFEST

Relative: Higher
Actual: 81 ft.

RCRA-VSQG:

Date Form Received by Agency:	2007-01-01 00:00:00.0
Handler Name:	F L AUTO BODY
Handler Address:	70 GROVE ST
Handler City,State,Zip:	PORT CHESTER, NY 10573
EPA ID:	NYR000030163
Contact Name:	FRANK LUZZI
Contact Address:	GROVE ST
Contact City,State,Zip:	PORT CHESTER, NY 10573
Contact Telephone:	914-935-9380
Contact Fax:	Not reported
Contact Email:	Not reported
Contact Title:	Not reported
EPA Region:	02
Land Type:	Private
Federal Waste Generator Description:	Conditionally Exempt Small Quantity Generator
Non-Notifier:	Not reported
Biennial Report Cycle:	Not reported
Accessibility:	Not reported
Active Site Indicator:	Handler Activities
State District Owner:	NY
State District:	NYSDEC R3
Mailing Address:	GROVE ST
Mailing City,State,Zip:	PORT CHESTER, NY 10573
Owner Name:	F L AUTO BODY
Owner Type:	Private
Operator Name:	F L AUTO BODY
Operator Type:	Private
Short-Term Generator Activity:	No
Importer Activity:	No
Mixed Waste Generator:	No
Transporter Activity:	No
Transfer Facility Activity:	No
Recycler Activity with Storage:	No
Small Quantity On-Site Burner Exemption:	No
Smelting Melting and Refining Furnace Exemption:	No
Underground Injection Control:	No
Off-Site Waste Receipt:	No
Universal Waste Indicator:	No
Universal Waste Destination Facility:	No
Federal Universal Waste:	No
Active Site Fed-Reg Treatment Storage and Disposal Facility:	Not reported

F L AUTO BODY (Continued) **1004760030**

Active Site Converter Treatment storage and Disposal Facility:	Not reported
Active Site State-Reg Treatment Storage and Disposal Facility:	Not reported
Active Site State-Reg Handler:	---
Federal Facility Indicator:	Not reported
Hazardous Secondary Material Indicator:	NN
Sub-Part K Indicator:	Not reported
Commercial TSD Indicator:	No
Treatment Storage and Disposal Type:	Not reported
2018 GPRA Permit Baseline:	Not on the Baseline
2018 GPRA Renewals Baseline:	Not on the Baseline
Permit Renewals Workload Universe:	Not reported
Permit Workload Universe:	Not reported
Permit Progress Universe:	Not reported
Post-Closure Workload Universe:	Not reported
Closure Workload Universe:	Not reported
202 GPRA Corrective Action Baseline:	No
Corrective Action Workload Universe:	No
Subject to Corrective Action Universe:	No
Non-TSDFs Where RCRA CA has Been Imposed Universe:	No
TSDFs Potentially Subject to CA Under 3004 (u)/(v) Universe:	No
TSDFs Only Subject to CA under Discretionary Auth Universe:	No
Corrective Action Priority Ranking:	No NCAPS ranking
Environmental Control Indicator:	No
Institutional Control Indicator:	No
Human Exposure Controls Indicator:	N/A
Groundwater Controls Indicator:	N/A
Operating TSDF Universe:	Not reported
Full Enforcement Universe:	Not reported
Significant Non-Complier Universe:	No
Unaddressed Significant Non-Complier Universe:	No
Addressed Significant Non-Complier Universe:	No
Significant Non-Complier With a Compliance Schedule Universe:	No
Financial Assurance Required:	Not reported
Handler Date of Last Change:	2015-04-14 00:00:00.0
Recognized Trader-Importer:	No
Recognized Trader-Exporter:	No
Importer of Spent Lead Acid Batteries:	No
Exporter of Spent Lead Acid Batteries:	No
Recycler Activity Without Storage:	Not reported
Manifest Broker:	Not reported
Sub-Part P Indicator:	Not reported

Hazardous Waste Summary:

Waste Code:	D001
Waste Description:	IGNITABLE WASTE
Waste Code:	F001
Waste Description:	THE FOLLOWING SPENT HALOGENATED SOLVENTS USED IN DEGREASING: TETRACHLOROETHYLENE, TRICHLORETHYLENE, METHYLENE CHLORIDE, 1,1,1-TRICHLOROETHANE, CARBON TETRACHLORIDE AND CHLORINATED FLUOROCARBONS; ALL SPENT SOLVENT MIXTURES/BLENDS USED IN DEGREASING CONTAINING, BEFORE USE, A TOTAL OF TEN PERCENT OR MORE (BY VOLUME) OF ONE OR MORE OF THE ABOVE HALOGENATED SOLVENTS OR THOSE SOLVENTS LISTED IN F002, F004, AND F005; AND STILL BOTTOMS FROM THE RECOVERY OF THESE SPENT SOLVENTS AND SPENT SOLVENT MIXTURES.

F L AUTO BODY (Continued) **1004760030**

Waste Code: F002
Waste Description: THE FOLLOWING SPENT HALOGENATED SOLVENTS: TETRACHLOROETHYLENE, METHYLENE CHLORIDE, TRICHLOROETHYLENE, 1,1,1-TRICHLOROETHANE, CHLOROBENZENE, 1,1,2-TRICHLORO-1,2,2-TRIFLUOROETHANE, ORTHO-DICHLOROBENZENE, TRICHLOROFLUOROMETHANE, AND 1,1,2, TRICHLOROETHANE; ALL SPENT SOLVENT MIXTURES/BLENDS CONTAINING, BEFORE USE, A TOTAL OF TEN PERCENT OR MORE (BY VOLUME) OF ONE OR MORE OF THE ABOVE HALOGENATED SOLVENTS OR THOSE SOLVENTS LISTED IN F001, F004, AND F005; AND STILL BOTTOMS FROM THE RECOVERY OF THESE SPENT SOLVENTS AND SPENT SOLVENT MIXTURES.

Waste Code: F003
Waste Description: THE FOLLOWING SPENT NONHALOGENATED SOLVENTS: XYLENE, ACETONE, ETHYL ACETATE, ETHYL BENZENE, ETHYL ETHER, METHYL ISOBUTYL KETONE, N-BUTYL ALCOHOL, CYCLOHEXANONE, AND METHANOL; ALL SPENT SOLVENT MIXTURES/BLENDS CONTAINING, BEFORE USE, ONLY THE ABOVE SPENT NONHALOGENATED SOLVENTS; AND ALL SPENT SOLVENT MIXTURES/BLENDS CONTAINING, BEFORE USE, ONE OR MORE OF THE ABOVE NONHALOGENATED SOLVENTS, AND A TOTAL OF TEN PERCENT OR MORE (BY VOLUME) OF ONE OR MORE OF THOSE SOLVENTS LISTED IN F001, F002, F004, AND F005; AND STILL BOTTOMS FROM THE RECOVERY OF THESE SPENT SOLVENTS AND SPENT SOLVENT MIXTURES.

Waste Code: F005
Waste Description: THE FOLLOWING SPENT NONHALOGENATED SOLVENTS: TOLUENE, METHYL ETHYL KETONE, CARBON DISULFIDE, ISOBUTANOL, PYRIDINE, BENZENE, 2-ETHOXYETHANOL, AND 2-NITROPROPANE; ALL SPENT SOLVENT MIXTURES/BLENDS CONTAINING, BEFORE USE, A TOTAL OF TEN PERCENT OR MORE (BY VOLUME) OF ONE OR MORE OF THE ABOVE NONHALOGENATED SOLVENTS OR THOSE SOLVENTS LISTED IN F001, F002, OR F004; AND STILL BOTTOMS FROM THE RECOVERY OF THESE SPENT SOLVENTS AND SPENT SOLVENT MIXTURES.

Handler - Owner Operator:

Owner/Operator Indicator:	Owner
Owner/Operator Name:	F L AUTO BODY
Legal Status:	Private
Date Became Current:	Not reported
Date Ended Current:	Not reported
Owner/Operator Address:	70 GROVE ST
Owner/Operator City,State,Zip:	PORT CHESTER, NY 10573
Owner/Operator Telephone:	914-935-9380
Owner/Operator Telephone Ext:	Not reported
Owner/Operator Fax:	Not reported
Owner/Operator Email:	Not reported

Owner/Operator Indicator:	Owner
Owner/Operator Name:	F L AUTO BODY
Legal Status:	Private
Date Became Current:	Not reported
Date Ended Current:	Not reported
Owner/Operator Address:	70 GROVE ST
Owner/Operator City,State,Zip:	PORT CHESTER, NY 10573
Owner/Operator Telephone:	914-935-9380
Owner/Operator Telephone Ext:	Not reported
Owner/Operator Fax:	Not reported
Owner/Operator Email:	Not reported

F L AUTO BODY (Continued) **1004760030**

Owner/Operator Indicator:	Operator
Owner/Operator Name:	F L AUTO BODY
Legal Status:	Private
Date Became Current:	Not reported
Date Ended Current:	Not reported
Owner/Operator Address:	70 GROVE ST
Owner/Operator City,State,Zip:	PORT CHESTER, NY 10573
Owner/Operator Telephone:	914-935-9380
Owner/Operator Telephone Ext:	Not reported
Owner/Operator Fax:	Not reported
Owner/Operator Email:	Not reported

Historic Generators:

Receive Date:	2006-01-01 00:00:00.0
Handler Name: F L AUTO BODY	
Federal Waste Generator Description:	Conditionally Exempt Small Quantity Generator
State District Owner:	NY
Large Quantity Handler of Universal Waste:	No
Recognized Trader Importer:	No
Recognized Trader Exporter:	No
Spent Lead Acid Battery Importer:	No
Spent Lead Acid Battery Exporter:	No
Current Record:	No
Non Storage Recycler Activity:	Not reported
Electronic Manifest Broker:	Not reported

Receive Date:	2007-01-01 00:00:00.0
Handler Name: F L AUTO BODY	
Federal Waste Generator Description:	Conditionally Exempt Small Quantity Generator
State District Owner:	NY
Large Quantity Handler of Universal Waste:	No
Recognized Trader Importer:	No
Recognized Trader Exporter:	No
Spent Lead Acid Battery Importer:	No
Spent Lead Acid Battery Exporter:	No
Current Record:	Yes
Non Storage Recycler Activity:	Not reported
Electronic Manifest Broker:	Not reported

Receive Date:	1996-10-01 00:00:00.0
Handler Name: F L AUTO BODY	
Federal Waste Generator Description:	Conditionally Exempt Small Quantity Generator
State District Owner:	NY
Large Quantity Handler of Universal Waste:	No
Recognized Trader Importer:	No
Recognized Trader Exporter:	No
Spent Lead Acid Battery Importer:	No
Spent Lead Acid Battery Exporter:	No
Current Record:	No
Non Storage Recycler Activity:	Not reported
Electronic Manifest Broker:	Not reported

List of NAICS Codes and Descriptions:

NAICS Codes:	No NAICS Codes Found

F L AUTO BODY (Continued) **1004760030**

Facility Has Received Notices of Violations:
Violations: No Violations Found

Evaluation Action Summary:
Evaluations: No Evaluations Found

FINDS:
Registry ID: 110004529056

Click Here:

Environmental Interest/Information System:
RCRAInfo is a national information system that supports the Resource Conservation and Recovery Act (RCRA) program through the tracking of events and activities related to facilities that generate, transport, and treat, store, or dispose of hazardous waste. RCRAInfo allows RCRA program staff to track the notification, permit, compliance, and corrective action activities required under RCRA.

Click this hyperlink while viewing on your computer to access additional FINDS: detail in the EDR Site Report.

ECHO:

Envid:	1004760030
Registry ID:	110004529056
DFR URL:	http://echo.epa.gov/detailed-facility-report?fid=110004529056
Name:	F L AUTO BODY
Address:	70 GROVE ST
City,State,Zip:	PORT CHESTER, NY 10573

NY MANIFEST:

Name:	FL AUTO BODY
Address:	70 GROVE ST
City,State,Zip:	PORT CHESTER, NY 10573
Country:	USA
EPA ID:	NYR000030163
Facility Status:	Not reported
Location Address 1:	70 GROVE ST
Code:	BP
Location Address 2:	Not reported
Total Tanks:	Not reported
Location City:	PORT CHESTER
Location State:	NY
Location Zip:	10573
Location Zip 4:	Not reported

NY MANIFEST:

EPAID:	NYR000030163
Mailing Name:	FL AUTO BODY
Mailing Contact:	FRANK LUZZI
Mailing Address 1:	70 GROVE ST
Mailing Address 2:	Not reported
Mailing City:	PORT CHESTER
Mailing State:	NY
Mailing Zip:	10573
Mailing Zip 4:	Not reported

F L AUTO BODY (Continued) **1004760030**

Mailing Country:	USA
Mailing Phone:	9149359380

NY MANIFEST:

Document ID:	NJA5265032
Manifest Status:	Not reported
seq:	Not reported
Year:	2005
Trans1 State ID:	NJD080631369
Trans2 State ID:	Not reported
Generator Ship Date:	11/16/2005
Trans1 Recv Date:	11/16/2005
Trans2 Recv Date:	Not reported
TSD Site Recv Date:	11/16/2005
Part A Recv Date:	Not reported
Part B Recv Date:	Not reported
Generator EPA ID:	NYR000030163
Trans1 EPA ID:	50160
Trans2 EPA ID:	Not reported
TSDF ID 1:	NJD980536593
TSDF ID 2:	Not reported
Manifest Tracking Number:	Not reported
Import Indicator:	Not reported
Export Indicator:	Not reported
Discr Quantity Indicator:	Not reported
Discr Type Indicator:	Not reported
Discr Residue Indicator:	Not reported
Discr Partial Reject Indicator:	Not reported
Discr Full Reject Indicator:	Not reported
Manifest Ref Number:	Not reported
Alt Facility RCRA ID:	Not reported
Alt Facility Sign Date:	Not reported
MGMT Method Type Code:	Not reported
Waste Code:	F003 - UNKNOWN
Waste Code:	Not reported
Waste Code:	Not reported
Waste Code:	Not reported
Waste Code:	Not reported
Waste Code:	Not reported
Quantity:	00400
Units:	P - Pounds
Number of Containers:	001
Container Type:	DM - Metal drums, barrels
Handling Method:	T Chemical, physical, or biological treatment.
Specific Gravity:	01.00

NJ MANIFEST:

EPA Id:	NYR000030163
Mail Address:	70 GROVE STREET
Mail City/State/Zip:	PORT CHESTER 10573
Facility Phone:	9149359380
Emergency Phone:	Not reported
Contact:	FRANK LUZZI
Comments:	Not reported
SIC Code:	Not reported

F L AUTO BODY (Continued) **1004760030**

County:	00
Municipal:	00
Previous EPA Id:	Not reported
Gen Flag:	X
Trans Flag:	Not reported
TSDF Flag:	Not reported
Name Change:	Not reported
Date Change:	Not reported

Manifest:

Manifest Number:	NJA5265032
EPA ID:	NYR000030163
Date Shipped:	11/16/2005
TSDF EPA ID:	NJD980536593
Transporter EPA ID:	NJD080631369
Transporter 2 EPA ID:	Not reported
Transporter 3 EPA ID:	Not reported
Transporter 4 EPA ID:	Not reported
Transporter 5 EPA ID:	Not reported
Transporter 6 EPA ID:	Not reported
Transporter 7 EPA ID:	Not reported
Transporter 8 EPA ID:	Not reported
Transporter 9 EPA ID:	Not reported
Transporter 10 EPA ID:	Not reported
Date Trans1 Transported Waste:	11/16/2005
Date Trans2 Transported Waste:	Not reported
Date Trans3 Transported Waste:	Not reported
Date Trans4 Transported Waste:	Not reported
Date Trans5 Transported Waste:	Not reported
Date Trans6 Transported Waste:	Not reported
Date Trans7 Transported Waste:	Not reported
Date Trans8 Transported Waste:	Not reported
Date Trans9 Transported Waste:	Not reported
Date Trans10 Transported Waste:	Not reported
Date TSDF Received Waste:	11/16/2005
TSDF EPA Facility Name:	Not reported
QTY Units:	Not reported
Transporter SEQ ID:	Not reported
Transporter-1 Date:	Not reported
Waste SEQ ID:	Not reported
Waste Type Code 2:	Not reported
Waste Type Code 3:	Not reported
Waste Type Code 4:	Not reported
Waste Type Code 5:	Not reported
Waste Type Code 6:	Not reported
Date Accepted:	Not reported
Manifest Discrepancy Type:	Not reported
Data Entry Number:	02080635
Was Load Rejected:	PORT CHESTER 10573
Reason Load Was Rejected:	Not reported

S176 South 1/8-1/4 0.200 mi. 1056 ft. | **VIDEO INDUSTRIES**
45 DON BOSCO PL
PORT CHESTER, NY

Site 6 of 6 in cluster S

NY LTANKS | **U003645753**
N/A

Relative: Lower

Actual: 11 ft.

LTANKS:

Name:	VIDEO INDUSTRIES
Address:	45 DON BOSCO PL
City,State,Zip:	PORT CHESTER, NY
Spill Number/Closed Date:	9606285 / 2002-06-14
Facility ID:	9606285
Site ID:	318952
Spill Date:	1996-08-15
Spill Cause:	Tank Test Failure
Spill Source:	Commercial/Industrial
Spill Class:	C3
Cleanup Ceased:	Not reported
SWIS:	6000
Investigator:	tdghiosa
Referred To:	Not reported
Reported to Dept:	1996-08-15
CID:	257
Water Affected:	Not reported
Spill Notifier:	Tank Tester
Last Inspection:	Not reported
Recommended Penalty:	False
Meets Standard:	False
UST Involvement:	False
Remediation Phase:	0
Date Entered In Computer:	1996-08-15
Spill Record Last Update:	2002-06-14
Spiller Name:	SYLVAN SIMONS
Spiller Company:	VIDEO INDUSTRIES
Spiller Address:	45 DON BOSCO PL
Spiller County:	001
Spiller Contact:	SYLVAN SIMONS
Spiller Phone:	(914) 939-4919
Spiller Extention:	Not reported
DEC Region:	3
DER Facility ID:	257104
DEC Memo:	"Prior to Sept, 2004 data translation this spill Lead_DEC Field was GHIOSAY 12-31-1996 LETTER SENT FROM ZYTEL INC. TO MIKE MURTHY STATING THAT THE 2 TANKS WERE REMOVED AND SOIL SAMPLE RESULTS REVEALED THAT NO CONTAMINATION WAS PRESENT. NFA"
Remarks:	"going to uncover isolate and retest"

All Materials:

Site ID:	318952
Operable Unit ID:	1033797
Operable Unit:	01
Material ID:	345543
Material Code:	0001A
Material Name:	#2 fuel oil
Case No.:	Not reported
Material FA:	Petroleum
Quantity:	.00
Units:	G
Recovered:	.00
Oxygenate:	Not reported

Y177 NE 1/8-1/4 0.201 mi. 1060 ft. | **125 NORTH MAIN STREET**
125 NORTH MAIN STREET
PORT CHESTER, NY 10573
Site 1 of 2 in cluster Y

NY UST | **U004176050**
N/A

Relative: Lower
Actual: 16 ft.

WESTCHESTER CO. UST:

Name:	125 NORTH MAIN STREET
Address:	125 NORTH MAIN STREET
City,State,Zip:	PORT CHESTER, NY 10573
Id/Status:	3-507040 / Unregulated: <1101 gal. PBS
Operator Name:	Rednick Realty Co.
Owner Name:	R. Rednick, Westchester Playhouse
Owner Street:	125 North Main St. Suite 203
Owner Address2:	Not reported
Owner City:	Port Chester
Owner State:	NY
Owner Zipcode:	10573
GDS Number:	Not reported
Tank Number:	1
Status:	4. Closed - in place
Capacity:	1500
Product Stored:	Not reported
Product Stored Percent:	Not reported
Tank Leak Detection:	0. None
Date Installation:	Not reported
Date Perm Closure:	09/26/2003
Tank Location:	Not reported
Tank Type:	1. Steel/Carbon steel/Iron
Tank Internal Protection:	0. None
Tank External Protection:	0. None
Tank Secondary Containment:	0. None
Piping Location:	0. No Pipiing
Piping Type:	1. Steel/Carbon/ steel/iron
Piping External Protection:	0. None
Overfill Prevention:	0. None
Piping Secondary Containment:	Not reported
Spill Prevention:	0. None
Dispenser:	2. Suction

V178 North 1/8-1/4 0.207 mi. 1092 ft. | **ISLAND PARK AUTO BODY**
120 N PEARL ST
PORT CHESTER, NY 10573
Site 7 of 10 in cluster V

RCRA NonGen / NLR
FINDS
ECHO
NY MANIFEST

1004757663
NYD986945871

Relative: Higher
Actual: 35 ft.

RCRA NonGen / NLR:

Date Form Received by Agency:		2007-01-01 00:00:00.0
Handler Name:	ISLAND PARK AUTO BODY	
Handler Address:		120 N PEARL ST
Handler City,State,Zip:		PORT CHESTER, NY 10573
EPA ID:		NYD986945871
Contact Name:		Not reported
Contact Address:		N PEARL ST
Contact City,State,Zip:		PORT CHESTER, NY 10573
Contact Telephone:		Not reported
Contact Fax:		Not reported
Contact Email:		Not reported
Contact Title:		Not reported

ISLAND PARK AUTO BODY (Continued) **1004757663**

EPA Region:	02
Land Type:	Not reported
Federal Waste Generator Description:	Not a generator, verified
Non-Notifier:	Not reported
Biennial Report Cycle:	Not reported
Accessibility:	Not reported
Active Site Indicator:	Not reported
State District Owner:	NY
State District:	NYSDEC R3
Mailing Address:	N PEARL ST
Mailing City,State,Zip:	PORT CHESTER, NY 10573
Owner Name:	MIKE MASI
Owner Type:	Private
Operator Name:	MIKE MASI
Operator Type:	Private
Short-Term Generator Activity:	No
Importer Activity:	No
Mixed Waste Generator:	No
Transporter Activity:	No
Transfer Facility Activity:	No
Recycler Activity with Storage:	No
Small Quantity On-Site Burner Exemption:	No
Smelting Melting and Refining Furnace Exemption:	No
Underground Injection Control:	No
Off-Site Waste Receipt:	No
Universal Waste Indicator:	No
Universal Waste Destination Facility:	No
Federal Universal Waste:	No
Active Site Fed-Reg Treatment Storage and Disposal Facility:	Not reported
Active Site Converter Treatment storage and Disposal Facility:	Not reported
Active Site State-Reg Treatment Storage and Disposal Facility:	Not reported
Active Site State-Reg Handler:	---
Federal Facility Indicator:	Not reported
Hazardous Secondary Material Indicator:	NN
Sub-Part K Indicator:	Not reported
Commercial TSD Indicator:	No
Treatment Storage and Disposal Type:	Not reported
2018 GPRA Permit Baseline:	Not on the Baseline
2018 GPRA Renewals Baseline:	Not on the Baseline
Permit Renewals Workload Universe:	Not reported
Permit Workload Universe:	Not reported
Permit Progress Universe:	Not reported
Post-Closure Workload Universe:	Not reported
Closure Workload Universe:	Not reported
202 GPRA Corrective Action Baseline:	No
Corrective Action Workload Universe:	No
Subject to Corrective Action Universe:	No
Non-TSDFs Where RCRA CA has Been Imposed Universe:	No
TSDFs Potentially Subject to CA Under 3004 (u)/(v) Universe:	No
TSDFs Only Subject to CA under Discretionary Auth Universe:	No
Corrective Action Priority Ranking:	No NCAPS ranking
Environmental Control Indicator:	No
Institutional Control Indicator:	No
Human Exposure Controls Indicator:	N/A
Groundwater Controls Indicator:	N/A
Operating TSDF Universe:	Not reported
Full Enforcement Universe:	Not reported

ISLAND PARK AUTO BODY (Continued) **1004757663**

Significant Non-Complier Universe:	No
Unaddressed Significant Non-Complier Universe:	No
Addressed Significant Non-Complier Universe:	No
Significant Non-Complier With a Compliance Schedule Universe:	No
Financial Assurance Required:	Not reported
Handler Date of Last Change:	2015-04-14 00:00:00.0
Recognized Trader-Importer:	No
Recognized Trader-Exporter:	No
Importer of Spent Lead Acid Batteries:	No
Exporter of Spent Lead Acid Batteries:	No
Recycler Activity Without Storage:	Not reported
Manifest Broker:	Not reported
Sub-Part P Indicator:	Not reported

Hazardous Waste Summary:

Waste Code:	D001
Waste Description:	IGNITABLE WASTE
Waste Code:	D035
Waste Description:	METHYL ETHYL KETONE
Waste Code:	F003
Waste Description:	THE FOLLOWING SPENT NONHALOGENATED SOLVENTS: XYLENE, ACETONE, ETHYL ACETATE, ETHYL BENZENE, ETHYL ETHER, METHYL ISOBUTYL KETONE, N-BUTYL ALCOHOL, CYCLOHEXANONE, AND METHANOL; ALL SPENT SOLVENT MIXTURES/BLENDS CONTAINING, BEFORE USE, ONLY THE ABOVE SPENT NONHALOGENATED SOLVENTS; AND ALL SPENT SOLVENT MIXTURES/BLENDS CONTAINING, BEFORE USE, ONE OR MORE OF THE ABOVE NONHALOGENATED SOLVENTS, AND A TOTAL OF TEN PERCENT OR MORE (BY VOLUME) OF ONE OR MORE OF THOSE SOLVENTS LISTED IN F001, F002, F004, AND F005; AND STILL BOTTOMS FROM THE RECOVERY OF THESE SPENT SOLVENTS AND SPENT SOLVENT MIXTURES.
Waste Code:	NONE
Waste Description:	Not Defined

Handler - Owner Operator:

Owner/Operator Indicator:	Owner
Owner/Operator Name:	MIKE MASI
Legal Status:	Private
Date Became Current:	Not reported
Date Ended Current:	Not reported
Owner/Operator Address:	NOT REQUIRED
Owner/Operator City,State,Zip:	NOT REQUIRED, WY 99999
Owner/Operator Telephone:	212-555-1212
Owner/Operator Telephone Ext:	Not reported
Owner/Operator Fax:	Not reported
Owner/Operator Email:	Not reported
Owner/Operator Indicator:	Owner
Owner/Operator Name:	MIKE MASI
Legal Status:	Private
Date Became Current:	Not reported
Date Ended Current:	Not reported
Owner/Operator Address:	NOT REQUIRED

ISLAND PARK AUTO BODY (Continued) **1004757663**

Owner/Operator City,State,Zip:	NOT REQUIRED, WY 99999
Owner/Operator Telephone:	212-555-1212
Owner/Operator Telephone Ext:	Not reported
Owner/Operator Fax:	Not reported
Owner/Operator Email:	Not reported
Owner/Operator Indicator:	Operator
Owner/Operator Name:	MIKE MASI
Legal Status:	Private
Date Became Current:	Not reported
Date Ended Current:	Not reported
Owner/Operator Address:	NOT REQUIRED
Owner/Operator City,State,Zip:	NOT REQUIRED, WY 99999
Owner/Operator Telephone:	212-555-1212
Owner/Operator Telephone Ext:	Not reported
Owner/Operator Fax:	Not reported
Owner/Operator Email:	Not reported

Historic Generators:

Receive Date:	1995-03-22 00:00:00.0
Handler Name: ISLAND PARK AUTO BODY	
Federal Waste Generator Description:	Conditionally Exempt Small Quantity Generator
State District Owner:	NY
Large Quantity Handler of Universal Waste:	No
Recognized Trader Importer:	No
Recognized Trader Exporter:	No
Spent Lead Acid Battery Importer:	No
Spent Lead Acid Battery Exporter:	No
Current Record:	No
Non Storage Recycler Activity:	Not reported
Electronic Manifest Broker:	Not reported
Receive Date:	2006-01-01 00:00:00.0
Handler Name: ISLAND PARK AUTO BODY	
Federal Waste Generator Description:	Not a generator, verified
State District Owner:	NY
Large Quantity Handler of Universal Waste:	No
Recognized Trader Importer:	No
Recognized Trader Exporter:	No
Spent Lead Acid Battery Importer:	No
Spent Lead Acid Battery Exporter:	No
Current Record:	No
Non Storage Recycler Activity:	Not reported
Electronic Manifest Broker:	Not reported
Receive Date:	2007-01-01 00:00:00.0
Handler Name: ISLAND PARK AUTO BODY	
Federal Waste Generator Description:	Not a generator, verified
State District Owner:	NY
Large Quantity Handler of Universal Waste:	No
Recognized Trader Importer:	No
Recognized Trader Exporter:	No
Spent Lead Acid Battery Importer:	No
Spent Lead Acid Battery Exporter:	No
Current Record:	Yes
Non Storage Recycler Activity:	Not reported
Electronic Manifest Broker:	Not reported

ISLAND PARK AUTO BODY (Continued) **1004757663**

Receive Date:	1991-03-25 00:00:00.0
Handler Name:	ISLAND PARK AUTO BODY
Federal Waste Generator Description:	Small Quantity Generator
State District Owner:	NY
Large Quantity Handler of Universal Waste:	No
Recognized Trader Importer:	No
Recognized Trader Exporter:	No
Spent Lead Acid Battery Importer:	No
Spent Lead Acid Battery Exporter:	No
Current Record:	No
Non Storage Recycler Activity:	Not reported
Electronic Manifest Broker:	Not reported

List of NAICS Codes and Descriptions:
NAICS Codes: No NAICS Codes Found

Facility Has Received Notices of Violations:
Violations: No Violations Found

Evaluation Action Summary:
Evaluations: No Evaluations Found

FINDS:
Registry ID: 110004463438

Click Here:

Environmental Interest/Information System:
RCRAInfo is a national information system that supports the Resource Conservation and Recovery Act (RCRA) program through the tracking of events and activities related to facilities that generate, transport, and treat, store, or dispose of hazardous waste. RCRAInfo allows RCRA program staff to track the notification, permit, compliance, and corrective action activities required under RCRA.
FIS (New York - Facility Information System) is New York's Department of Environmental Conservation (DEC) information system for tracking environmental facility information found across the State.

Click this hyperlink while viewing on your computer to access additional FINDS: detail in the EDR Site Report.

ECHO:

Envid:	1004757663
Registry ID:	110004463438
DFR URL:	http://echo.epa.gov/detailed-facility-report?fid=110004463438
Name:	ISLAND PARK AUTO BODY
Address:	120 N PEARL ST
City,State,Zip:	PORT CHESTER, NY 10573

NY MANIFEST:

Name:	ISLAND PARK AUTO BODY
Address:	120 N PEARL ST
City,State,Zip:	PORT CHESTER, NY 10573
Country:	USA
EPA ID:	NYD986945871

ISLAND PARK AUTO BODY (Continued) **1004757663**

Facility Status:	Not reported
Location Address 1:	120 NORTH PEARL STREET
Code:	BP
Location Address 2:	Not reported
Total Tanks:	Not reported
Location City:	PORT CHESTER
Location State:	NY
Location Zip:	10573
Location Zip 4:	Not reported

NY MANIFEST:

EPAID:	NYD986945871
Mailing Name:	ISLAND PARK AUTO BODY
Mailing Contact:	MIKE
Mailing Address 1:	120 NORTH PEARL STREET
Mailing Address 2:	Not reported
Mailing City:	PORT CHESTER
Mailing State:	NY
Mailing Zip:	10573
Mailing Zip 4:	Not reported
Mailing Country:	USA
Mailing Phone:	9149377336

NY MANIFEST:

Document ID:	NJA1702820
Manifest Status:	C
seq:	Not reported
Year:	1993
Trans1 State ID:	NJDEPS103
Trans2 State ID:	Not reported
Generator Ship Date:	09/07/1993
Trans1 Recv Date:	09/07/1993
Trans2 Recv Date:	/ /
TSD Site Recv Date:	09/09/1993
Part A Recv Date:	10/21/1993
Part B Recv Date:	09/30/1993
Generator EPA ID:	NYD986945871
Trans1 EPA ID:	NJD986608941
Trans2 EPA ID:	Not reported
TSDF ID 1:	NJD002454544
TSDF ID 2:	Not reported
Manifest Tracking Number:	Not reported
Import Indicator:	Not reported
Export Indicator:	Not reported
Discr Quantity Indicator:	Not reported
Discr Type Indicator:	Not reported
Discr Residue Indicator:	Not reported
Discr Partial Reject Indicator:	Not reported
Discr Full Reject Indicator:	Not reported
Manifest Ref Number:	Not reported
Alt Facility RCRA ID:	Not reported
Alt Facility Sign Date:	Not reported
MGMT Method Type Code:	Not reported
Waste Code:	F003 - UNKNOWN
Waste Code:	Not reported
Waste Code:	Not reported
Waste Code:	Not reported

ISLAND PARK AUTO BODY (Continued) **1004757663**

Waste Code:	Not reported
Waste Code:	Not reported
Quantity:	00020
Units:	G - Gallons (liquids only)* (8.3 pounds)
Number of Containers:	001
Container Type:	TT - Cargo tank, tank trucks
Handling Method:	R Material recovery of more than 75 percent of the total material.
Specific Gravity:	100

Z179 **DON BOSCO'S PLACE** **NY LTANKS** **S100138121**
South **PARKING LOT** **N/A**
1/8-1/4 **PORT CHESTER, NY**
0.208 mi.
1099 ft. **Site 1 of 3 in cluster Z**

Relative:
Lower

Actual:
12 ft.

LTANKS:

Name:	DON BOSCO'S PLACE
Address:	PARKING LOT
City,State,Zip:	PORT CHESTER, NY
Spill Number/Closed Date:	8907187 / 1990-05-15
Facility ID:	8907187
Site ID:	153543
Spill Date:	1989-10-20
Spill Cause:	Tank Failure
Spill Source:	Commercial Vehicle
Spill Class:	Not reported
Cleanup Ceased:	1990-05-15
SWIS:	6000
Investigator:	WEED
Referred To:	Not reported
Reported to Dept:	1989-10-20
CID:	Not reported
Water Affected:	BYRAM RIVER
Spill Notifier:	Health Department
Last Inspection:	Not reported
Recommended Penalty:	False
Meets Standard:	True
UST Involvement:	False
Remediation Phase:	0
Date Entered In Computer:	1989-11-09
Spill Record Last Update:	1992-04-14
Spiller Name:	Not reported
Spiller Company:	WARNER INC
Spiller Address:	P.O.BOX 2395
Spiller County:	001
Spiller Contact:	Not reported
Spiller Phone:	Not reported
Spiller Extention:	Not reported
DEC Region:	3
DER Facility ID:	130251
DEC Memo:	"Prior to Sept, 2004 data translation this spill Lead_DEC Field was K WEED / / : WCHD CLOSED. "
Remarks:	"SADDLE TANK ON TRUCK RUPTURED WCHD UNABLE TO CONTACT SPILLER USING BOOMS & PADS TO CLEAN UP F.D. ON SCENE SITUATION UNDER CONTROL (2 TO 355 GAL. DRUMS OF WASTE) THIS NEEDS TO BE CLEANED UP"

All Materials:

DON BOSCO'S PLACE (Continued) **S100138121**

Site ID:	153543
Operable Unit ID:	932269
Operable Unit:	01
Material ID:	443983
Material Code:	0008
Material Name:	diesel
Case No.:	Not reported
Material FA:	Petroleum
Quantity:	80.00
Units:	G
Recovered:	.00
Oxygenate:	Not reported

---

180 SSW 1/8-1/4 0.210 mi. 1107 ft. **WILLOW MOTOR SALES CORP** **RCRA NonGen / NLR** **1000291107**
145 S MAIN ST **FINDS** **NYD013054739**
PORT CHESTER, NY 10573 **ECHO**
NY MANIFEST

Relative: Lower
Actual: 23 ft.

RCRA NonGen / NLR:

Date Form Received by Agency:	2007-01-01 00:00:00.0
Handler Name:	WILLOW MOTOR SALES CORP
Handler Address:	145 S MAIN ST
Handler City,State,Zip:	PORT CHESTER, NY 10573
EPA ID:	NYD013054739
Contact Name:	Not reported
Contact Address:	S MAIN ST PO BOX 1271
Contact City,State,Zip:	PORT CHESTER, NY 10573
Contact Telephone:	Not reported
Contact Fax:	Not reported
Contact Email:	Not reported
Contact Title:	Not reported
EPA Region:	02
Land Type:	Not reported
Federal Waste Generator Description:	Not a generator, verified
Non-Notifier:	Not reported
Biennial Report Cycle:	Not reported
Accessibility:	Not reported
Active Site Indicator:	Not reported
State District Owner:	NY
State District:	NYSDEC R3
Mailing Address:	S MAIN ST PO BOX 1271
Mailing City,State,Zip:	PORT CHESTER, NY 10573
Owner Name:	SANTORO JOSEPH
Owner Type:	Private
Operator Name:	SANTORO JOSEPH
Operator Type:	Private
Short-Term Generator Activity:	No
Importer Activity:	No
Mixed Waste Generator:	No
Transporter Activity:	No
Transfer Facility Activity:	No
Recycler Activity with Storage:	No
Small Quantity On-Site Burner Exemption:	No
Smelting Melting and Refining Furnace Exemption:	No
Underground Injection Control:	No
Off-Site Waste Receipt:	No

WILLOW MOTOR SALES CORP (Continued) **1000291107**

Universal Waste Indicator:	No
Universal Waste Destination Facility:	No
Federal Universal Waste:	No
Active Site Fed-Reg Treatment Storage and Disposal Facility:	Not reported
Active Site Converter Treatment storage and Disposal Facility:	Not reported
Active Site State-Reg Treatment Storage and Disposal Facility:	Not reported
Active Site State-Reg Handler:	---
Federal Facility Indicator:	Not reported
Hazardous Secondary Material Indicator:	NN
Sub-Part K Indicator:	Not reported
Commercial TSD Indicator:	No
Treatment Storage and Disposal Type:	Not reported
2018 GPRA Permit Baseline:	Not on the Baseline
2018 GPRA Renewals Baseline:	Not on the Baseline
Permit Renewals Workload Universe:	Not reported
Permit Workload Universe:	Not reported
Permit Progress Universe:	Not reported
Post-Closure Workload Universe:	Not reported
Closure Workload Universe:	Not reported
202 GPRA Corrective Action Baseline:	No
Corrective Action Workload Universe:	No
Subject to Corrective Action Universe:	No
Non-TSDFs Where RCRA CA has Been Imposed Universe:	No
TSDFs Potentially Subject to CA Under 3004 (u)/(v) Universe:	No
TSDFs Only Subject to CA under Discretionary Auth Universe:	No
Corrective Action Priority Ranking:	No NCAPS ranking
Environmental Control Indicator:	No
Institutional Control Indicator:	No
Human Exposure Controls Indicator:	N/A
Groundwater Controls Indicator:	N/A
Operating TSDF Universe:	Not reported
Full Enforcement Universe:	Not reported
Significant Non-Complier Universe:	No
Unaddressed Significant Non-Complier Universe:	No
Addressed Significant Non-Complier Universe:	No
Significant Non-Complier With a Compliance Schedule Universe:	No
Financial Assurance Required:	Not reported
Handler Date of Last Change:	2015-04-14 00:00:00.0
Recognized Trader-Importer:	No
Recognized Trader-Exporter:	No
Importer of Spent Lead Acid Batteries:	No
Exporter of Spent Lead Acid Batteries:	No
Recycler Activity Without Storage:	Not reported
Manifest Broker:	Not reported
Sub-Part P Indicator:	Not reported

Hazardous Waste Summary:

Waste Code:	NONE
Waste Description:	Not Defined
Waste Code:	X001
Waste Description:	Not Defined

Handler - Owner Operator:

Owner/Operator Indicator:	Operator

WILLOW MOTOR SALES CORP (Continued) **1000291107**

Owner/Operator Name:	SANTORO JOSEPH
Legal Status:	Private
Date Became Current:	Not reported
Date Ended Current:	Not reported
Owner/Operator Address:	NOT REQUIRED
Owner/Operator City,State,Zip:	NOT REQUIRED, WY 99999
Owner/Operator Telephone:	212-555-1212
Owner/Operator Telephone Ext:	Not reported
Owner/Operator Fax:	Not reported
Owner/Operator Email:	Not reported

Owner/Operator Indicator:	Owner
Owner/Operator Name:	SANTORO JOSEPH
Legal Status:	Private
Date Became Current:	Not reported
Date Ended Current:	Not reported
Owner/Operator Address:	NOT REQUIRED
Owner/Operator City,State,Zip:	NOT REQUIRED, WY 99999
Owner/Operator Telephone:	212-555-1212
Owner/Operator Telephone Ext:	Not reported
Owner/Operator Fax:	Not reported
Owner/Operator Email:	Not reported

Owner/Operator Indicator:	Owner
Owner/Operator Name:	SANTORO JOSEPH
Legal Status:	Private
Date Became Current:	Not reported
Date Ended Current:	Not reported
Owner/Operator Address:	NOT REQUIRED
Owner/Operator City,State,Zip:	NOT REQUIRED, WY 99999
Owner/Operator Telephone:	212-555-1212
Owner/Operator Telephone Ext:	Not reported
Owner/Operator Fax:	Not reported
Owner/Operator Email:	Not reported

Historic Generators:

Receive Date:	1995-03-30 00:00:00.0
Handler Name:	WILLOW MOTOR SALES CORP
Federal Waste Generator Description:	Not reported
State District Owner:	NY
Large Quantity Handler of Universal Waste:	No
Recognized Trader Importer:	No
Recognized Trader Exporter:	No
Spent Lead Acid Battery Importer:	No
Spent Lead Acid Battery Exporter:	No
Current Record:	No
Non Storage Recycler Activity:	Not reported
Electronic Manifest Broker:	Not reported

Receive Date:	2006-01-01 00:00:00.0
Handler Name:	WILLOW MOTOR SALES CORP
Federal Waste Generator Description:	Not a generator, verified
State District Owner:	NY
Large Quantity Handler of Universal Waste:	No
Recognized Trader Importer:	No
Recognized Trader Exporter:	No
Spent Lead Acid Battery Importer:	No

WILLOW MOTOR SALES CORP (Continued) **1000291107**

Spent Lead Acid Battery Exporter: No
Current Record: No
Non Storage Recycler Activity: Not reported
Electronic Manifest Broker: Not reported

Receive Date: 2007-01-01 00:00:00.0
Handler Name: WILLOW MOTOR SALES CORP
Federal Waste Generator Description: Not a generator, verified
State District Owner: NY
Large Quantity Handler of Universal Waste: No
Recognized Trader Importer: No
Recognized Trader Exporter: No
Spent Lead Acid Battery Importer: No
Spent Lead Acid Battery Exporter: No
Current Record: Yes
Non Storage Recycler Activity: Not reported
Electronic Manifest Broker: Not reported

Receive Date: 1986-06-30 00:00:00.0
Handler Name: WILLOW MOTOR SALES CORP
Federal Waste Generator Description: Large Quantity Generator
State District Owner: NY
Large Quantity Handler of Universal Waste: No
Recognized Trader Importer: No
Recognized Trader Exporter: No
Spent Lead Acid Battery Importer: No
Spent Lead Acid Battery Exporter: No
Current Record: No
Non Storage Recycler Activity: Not reported
Electronic Manifest Broker: Not reported

List of NAICS Codes and Descriptions:
NAICS Codes: No NAICS Codes Found

Facility Has Received Notices of Violations:
Violations: No Violations Found

Evaluation Action Summary:
Evaluations: No Evaluations Found

FINDS:
Registry ID: 110004346510

Click Here:

Environmental Interest/Information System:
RCRAInfo is a national information system that supports the Resource Conservation and Recovery Act (RCRA) program through the tracking of events and activities related to facilities that generate, transport, and treat, store, or dispose of hazardous waste. RCRAInfo allows RCRA program staff to track the notification, permit, compliance, and corrective action activities required under RCRA.

Click this hyperlink while viewing on your computer to access additional FINDS: detail in the EDR Site Report.

WILLOW MOTOR SALES CORP (Continued) **1000291107**

ECHO:

Envid:	1000291107
Registry ID:	110004346510
DFR URL:	http://echo.epa.gov/detailed-facility-report?fid=110004346510
Name:	WILLOW MOTOR SALES CORP
Address:	145 S MAIN ST
City,State,Zip:	PORT CHESTER, NY 10573

NY MANIFEST:

Name:	WILLOW MOTOR S/S CORPORATION
Address:	145 S MAIN ST
City,State,Zip:	PORT CHESTER, NY 10573
Country:	USA
EPA ID:	NYD013054739
Facility Status:	Not reported
Location Address 1:	143-145 SOUTH MAIN STREET
Code:	BP
Location Address 2:	Not reported
Total Tanks:	Not reported
Location City:	PORT CHESTER
Location State:	NY
Location Zip:	10573
Location Zip 4:	Not reported

NY MANIFEST:

EPAID:	NYD013054739
Mailing Name:	WILLOW MOTOR S/S CORPORATION
Mailing Contact:	WILLOW MOTOR S/S CORPORATION
Mailing Address 1:	143-15 SOUTH MAIN STREET
Mailing Address 2:	Not reported
Mailing City:	PORT CHESTER
Mailing State:	NY
Mailing Zip:	10573
Mailing Zip 4:	Not reported
Mailing Country:	USA
Mailing Phone:	9149373133

NY MANIFEST:

Document ID:	NYA6469371
Manifest Status:	K
seq:	Not reported
Year:	1987
Trans1 State ID:	9612-GU
Trans2 State ID:	Not reported
Generator Ship Date:	02/12/1987
Trans1 Recv Date:	02/12/1987
Trans2 Recv Date:	/ /
TSD Site Recv Date:	02/12/1987
Part A Recv Date:	04/09/1987
Part B Recv Date:	02/19/1987
Generator EPA ID:	NYD013054739
Trans1 EPA ID:	ILD000805911
Trans2 EPA ID:	Not reported
TSDF ID 1:	NYD000708172
TSDF ID 2:	Not reported
Manifest Tracking Number:	Not reported

WILLOW MOTOR SALES CORP (Continued) **1000291107**

Import Indicator:	Not reported
Export Indicator:	Not reported
Discr Quantity Indicator:	Not reported
Discr Type Indicator:	Not reported
Discr Residue Indicator:	Not reported
Discr Partial Reject Indicator:	Not reported
Discr Full Reject Indicator:	Not reported
Manifest Ref Number:	Not reported
Alt Facility RCRA ID:	Not reported
Alt Facility Sign Date:	Not reported
MGMT Method Type Code:	Not reported
Waste Code:	D001 - NON-LISTED IGNITABLE WASTES
Waste Code:	Not reported
Waste Code:	Not reported
Waste Code:	Not reported
Waste Code:	Not reported
Waste Code:	Not reported
Quantity:	00125
Units:	P - Pounds
Number of Containers:	002
Container Type:	DM - Metal drums, barrels
Handling Method:	R Material recovery of more than 75 percent of the total material.
Specific Gravity:	100

AA181 **STINGONE BROS INC/E&S AUTO** **NJ MANIFEST** **S108793936**
SE **63 TOWNSEND ST** **N/A**
1/8-1/4 **PORT CHESTER, NY 10573**
0.210 mi.
1108 ft. **Site 1 of 5 in cluster AA**

Relative:
Higher

Actual:
27 ft.

NJ MANIFEST:

EPA Id:	NYD030484547
Mail Address:	Not reported
Mail City/State/Zip:	Not reported
Facility Phone:	9149394885
Emergency Phone:	Not reported
Contact:	Not reported
Comments:	Not reported
SIC Code:	Not reported
County:	00
Municipal:	00
Previous EPA Id:	Not reported
Gen Flag:	X
Trans Flag:	Not reported
TSDF Flag:	Not reported
Name Change:	Not reported
Date Change:	000000

Manifest:

Manifest Number:	000020842VES
EPA ID:	NYD030484547
Date Shipped:	03/26/2007
TSDF EPA ID:	NJD980536593
Transporter EPA ID:	NJD080631369
Transporter 2 EPA ID:	Not reported
Transporter 3 EPA ID:	Not reported
Transporter 4 EPA ID:	Not reported

STINGONE BROS INC/E&S AUTO (Continued) **S108793936**

Transporter 5 EPA ID:	Not reported
Transporter 6 EPA ID:	Not reported
Transporter 7 EPA ID:	Not reported
Transporter 8 EPA ID:	Not reported
Transporter 9 EPA ID:	Not reported
Transporter 10 EPA ID:	Not reported
Date Trans1 Transported Waste:	03/26/2007
Date Trans2 Transported Waste:	Not reported
Date Trans3 Transported Waste:	Not reported
Date Trans4 Transported Waste:	Not reported
Date Trans5 Transported Waste:	Not reported
Date Trans6 Transported Waste:	Not reported
Date Trans7 Transported Waste:	Not reported
Date Trans8 Transported Waste:	Not reported
Date Trans9 Transported Waste:	Not reported
Date Trans10 Transported Waste:	Not reported
Date TSDF Received Waste:	03/26/2007
TSDF EPA Facility Name:	Not reported
QTY Units:	Not reported
Transporter SEQ ID:	Not reported
Transporter-1 Date:	Not reported
Waste SEQ ID:	Not reported
Waste Type Code 2:	Not reported
Waste Type Code 3:	Not reported
Waste Type Code 4:	Not reported
Waste Type Code 5:	Not reported
Waste Type Code 6:	Not reported
Date Accepted:	Not reported
Manifest Discrepancy Type:	Not reported
Data Entry Number:	Not reported
Was Load Rejected:	No
Reason Load Was Rejected:	Not reported

Waste:

Manifest Year:	Not reported
Waste Code:	F003
Hand Code:	H14
Quantity:	1200 P

Manifest Number:	000180872VES
EPA ID:	NYD030484547
Date Shipped:	12/03/2008
TSDF EPA ID:	NJD980536593
Transporter EPA ID:	NJD080631369
Transporter 2 EPA ID:	Not reported
Transporter 3 EPA ID:	Not reported
Transporter 4 EPA ID:	Not reported
Transporter 5 EPA ID:	Not reported
Transporter 6 EPA ID:	Not reported
Transporter 7 EPA ID:	Not reported
Transporter 8 EPA ID:	Not reported
Transporter 9 EPA ID:	Not reported
Transporter 10 EPA ID:	Not reported
Date Trans1 Transported Waste:	12/03/2008
Date Trans2 Transported Waste:	Not reported
Date Trans3 Transported Waste:	Not reported
Date Trans4 Transported Waste:	Not reported

STINGONE BROS INC/E&S AUTO (Continued) **S108793936**

Date Trans5 Transported Waste:	Not reported
Date Trans6 Transported Waste:	Not reported
Date Trans7 Transported Waste:	Not reported
Date Trans8 Transported Waste:	Not reported
Date Trans9 Transported Waste:	Not reported
Date Trans10 Transported Waste:	Not reported
Date TSDF Received Waste:	12/04/2008
TSDF EPA Facility Name:	Not reported
QTY Units:	Not reported
Transporter SEQ ID:	Not reported
Transporter-1 Date:	Not reported
Waste SEQ ID:	Not reported
Waste Type Code 2:	Not reported
Waste Type Code 3:	Not reported
Waste Type Code 4:	Not reported
Waste Type Code 5:	Not reported
Waste Type Code 6:	Not reported
Date Accepted:	Not reported
Manifest Discrepancy Type:	Not reported
Data Entry Number:	Not reported
Was Load Rejected:	No
Reason Load Was Rejected:	Not reported

Waste:

Manifest Year:	Not reported
Waste Code:	F003
Hand Code:	H141
Quantity:	1200 P

Manifest Number:	000647273VES
EPA ID:	NYD030484547
Date Shipped:	2/12/2013
TSDF EPA ID:	NJD980536593
Transporter EPA ID:	NJD080631369
Transporter 2 EPA ID:	Not reported
Transporter 3 EPA ID:	Not reported
Transporter 4 EPA ID:	Not reported
Transporter 5 EPA ID:	Not reported
Transporter 6 EPA ID:	Not reported
Transporter 7 EPA ID:	Not reported
Transporter 8 EPA ID:	Not reported
Transporter 9 EPA ID:	Not reported
Transporter 10 EPA ID:	Not reported
Date Trans1 Transported Waste:	Not reported
Date Trans2 Transported Waste:	Not reported
Date Trans3 Transported Waste:	Not reported
Date Trans4 Transported Waste:	Not reported
Date Trans5 Transported Waste:	Not reported
Date Trans6 Transported Waste:	Not reported
Date Trans7 Transported Waste:	Not reported
Date Trans8 Transported Waste:	Not reported
Date Trans9 Transported Waste:	Not reported
Date Trans10 Transported Waste:	Not reported
Date TSDF Received Waste:	Not reported
TSDF EPA Facility Name:	Not reported
QTY Units:	Not reported
Transporter SEQ ID:	Not reported

STINGONE BROS INC/E&S AUTO (Continued) **S108793936**

Transporter-1 Date:	Not reported
Waste SEQ ID:	Not reported
Waste Type Code 2:	Not reported
Waste Type Code 3:	Not reported
Waste Type Code 4:	Not reported
Waste Type Code 5:	Not reported
Waste Type Code 6:	Not reported
Date Accepted:	Not reported
Manifest Discrepancy Type:	Not reported
Data Entry Number:	Not reported
Was Load Rejected:	Not reported
Reason Load Was Rejected:	Not reported

Waste:

Manifest Year:	Not reported
Waste Code:	F003 D001 F005 D035
Hand Code:	Not reported
Quantity:	800.00 Pounds

AA182 **STINGONE BROS INC** **RCRA-VSQG** **1000315292**
SE **63 TOWNSEND ST** **NY MANIFEST** **NYD030484547**
1/8-1/4 **PORT CHESTER, NY 10573**
0.210 mi.
1108 ft. **Site 2 of 5 in cluster AA**

Relative:
Higher

Actual:
27 ft.

RCRA-VSQG:

Date Form Received by Agency:		2007-01-01 00:00:00.0
Handler Name:	STINGONE BROS INC	
Handler Address:		63 TOWNSEND ST
Handler City,State,Zip:		PORT CHESTER, NY 10573
EPA ID:		NYD030484547
Contact Name:		WILLIAM STINGONE
Contact Address:		TOWNSEND ST
Contact City,State,Zip:		PORT CHESTER, NY 10573
Contact Telephone:		914-939-4885
Contact Fax:		Not reported
Contact Email:		Not reported
Contact Title:		Not reported
EPA Region:		02
Land Type:		Not reported
Federal Waste Generator Description:		Conditionally Exempt Small Quantity Generator
Non-Notifier:		Not reported
Biennial Report Cycle:		Not reported
Accessibility:		Not reported
Active Site Indicator:		Handler Activities
State District Owner:		NY
State District:		NYSDEC R3
Mailing Address:		TOWNSEND ST
Mailing City,State,Zip:		PORT CHESTER, NY 10573
Owner Name:		WILLIAM STINGONE
Owner Type:		Private
Operator Name:		WILLIAM STINGONE
Operator Type:		Private
Short-Term Generator Activity:		No
Importer Activity:		No

STINGONE BROS INC (Continued) **1000315292**

Mixed Waste Generator:	No
Transporter Activity:	No
Transfer Facility Activity:	No
Recycler Activity with Storage:	No
Small Quantity On-Site Burner Exemption:	No
Smelting Melting and Refining Furnace Exemption:	No
Underground Injection Control:	No
Off-Site Waste Receipt:	No
Universal Waste Indicator:	No
Universal Waste Destination Facility:	No
Federal Universal Waste:	No
Active Site Fed-Reg Treatment Storage and Disposal Facility:	Not reported
Active Site Converter Treatment storage and Disposal Facility:	Not reported
Active Site State-Reg Treatment Storage and Disposal Facility:	Not reported
Active Site State-Reg Handler:	---
Federal Facility Indicator:	Not reported
Hazardous Secondary Material Indicator:	NN
Sub-Part K Indicator:	Not reported
Commercial TSD Indicator:	No
Treatment Storage and Disposal Type:	Not reported
2018 GPRA Permit Baseline:	Not on the Baseline
2018 GPRA Renewals Baseline:	Not on the Baseline
Permit Renewals Workload Universe:	Not reported
Permit Workload Universe:	Not reported
Permit Progress Universe:	Not reported
Post-Closure Workload Universe:	Not reported
Closure Workload Universe:	Not reported
202 GPRA Corrective Action Baseline:	No
Corrective Action Workload Universe:	No
Subject to Corrective Action Universe:	No
Non-TSDFs Where RCRA CA has Been Imposed Universe:	No
TSDFs Potentially Subject to CA Under 3004 (u)/(v) Universe:	No
TSDFs Only Subject to CA under Discretionary Auth Universe:	No
Corrective Action Priority Ranking:	No NCAPS ranking
Environmental Control Indicator:	No
Institutional Control Indicator:	No
Human Exposure Controls Indicator:	N/A
Groundwater Controls Indicator:	N/A
Operating TSDF Universe:	Not reported
Full Enforcement Universe:	Not reported
Significant Non-Complier Universe:	No
Unaddressed Significant Non-Complier Universe:	No
Addressed Significant Non-Complier Universe:	No
Significant Non-Complier With a Compliance Schedule Universe:	No
Financial Assurance Required:	Not reported
Handler Date of Last Change:	2015-04-14 00:00:00.0
Recognized Trader-Importer:	No
Recognized Trader-Exporter:	No
Importer of Spent Lead Acid Batteries:	No
Exporter of Spent Lead Acid Batteries:	No
Recycler Activity Without Storage:	Not reported
Manifest Broker:	Not reported
Sub-Part P Indicator:	Not reported

Hazardous Waste Summary:
Waste Code: D001

STINGONE BROS INC (Continued) **1000315292**

Waste Description: IGNITABLE WASTE

Handler - Owner Operator:

Owner/Operator Indicator:	Owner
Owner/Operator Name:	WILLIAM STINGONE
Legal Status:	Private
Date Became Current:	Not reported
Date Ended Current:	Not reported
Owner/Operator Address:	NOT REQUIRED
Owner/Operator City,State,Zip:	NOT REQUIRED, WY 99999
Owner/Operator Telephone:	212-555-1212
Owner/Operator Telephone Ext:	Not reported
Owner/Operator Fax:	Not reported
Owner/Operator Email:	Not reported

Owner/Operator Indicator:	Operator
Owner/Operator Name:	WILLIAM STINGONE
Legal Status:	Private
Date Became Current:	Not reported
Date Ended Current:	Not reported
Owner/Operator Address:	NOT REQUIRED
Owner/Operator City,State,Zip:	NOT REQUIRED, WY 99999
Owner/Operator Telephone:	212-555-1212
Owner/Operator Telephone Ext:	Not reported
Owner/Operator Fax:	Not reported
Owner/Operator Email:	Not reported

Owner/Operator Indicator:	Owner
Owner/Operator Name:	WILLIAM STINGONE
Legal Status:	Private
Date Became Current:	Not reported
Date Ended Current:	Not reported
Owner/Operator Address:	NOT REQUIRED
Owner/Operator City,State,Zip:	NOT REQUIRED, WY 99999
Owner/Operator Telephone:	212-555-1212
Owner/Operator Telephone Ext:	Not reported
Owner/Operator Fax:	Not reported
Owner/Operator Email:	Not reported

Historic Generators:

Receive Date:	2006-01-01 00:00:00.0
Handler Name: STINGONE BROS INC	
Federal Waste Generator Description:	Conditionally Exempt Small Quantity Generator
State District Owner:	NY
Large Quantity Handler of Universal Waste:	No
Recognized Trader Importer:	No
Recognized Trader Exporter:	No
Spent Lead Acid Battery Importer:	No
Spent Lead Acid Battery Exporter:	No
Current Record:	No
Non Storage Recycler Activity:	Not reported
Electronic Manifest Broker:	Not reported

Receive Date:	2007-01-01 00:00:00.0
Handler Name: STINGONE BROS INC	
Federal Waste Generator Description:	Conditionally Exempt Small Quantity Generator

STINGONE BROS INC (Continued) **1000315292**

State District Owner:	NY
Large Quantity Handler of Universal Waste:	No
Recognized Trader Importer:	No
Recognized Trader Exporter:	No
Spent Lead Acid Battery Importer:	No
Spent Lead Acid Battery Exporter:	No
Current Record:	Yes
Non Storage Recycler Activity:	Not reported
Electronic Manifest Broker:	Not reported

Receive Date:	1986-01-21 00:00:00.0
Handler Name: STINGONE BROS INC	
Federal Waste Generator Description:	Small Quantity Generator
State District Owner:	NY
Large Quantity Handler of Universal Waste:	No
Recognized Trader Importer:	No
Recognized Trader Exporter:	No
Spent Lead Acid Battery Importer:	No
Spent Lead Acid Battery Exporter:	No
Current Record:	No
Non Storage Recycler Activity:	Not reported
Electronic Manifest Broker:	Not reported

List of NAICS Codes and Descriptions:

NAICS Codes:	No NAICS Codes Found

Facility Has Received Notices of Violation:

Found Violation:	Yes
Agency Which Determined Violation:	State
Violation Short Description:	Generators - General
Date Violation was Determined:	2014-05-07 00:00:00.0
Actual Return to Compliance Date:	2014-05-07 00:00:00.0
Return to Compliance Qualifier:	Observed
Violation Responsible Agency:	State
Scheduled Compliance Date:	Not reported
Enforcement Identifier:	001
Date of Enforcement Action:	2014-05-12 00:00:00.0
Enforcement Responsible Agency:	State
Enforcement Docket Number:	Not reported
Enforcement Attorney:	Not reported
Corrective Action Component:	No
Appeal Initiated Date:	Not reported
Appeal Resolution Date:	Not reported
Disposition Status Date:	Not reported
Disposition Status:	Not reported
Disposition Status Description:	Not reported
Consent/Final Order Sequence Number:	Not reported
Consent/Final Order Respondent Name:	Not reported
Consent/Final Order Lead Agency:	Not reported
Enforcement Type:	WRITTEN INFORMAL
Enforcement Responsible Person:	NYFKY
Enforcement Responsible Sub-Organization:	R3
SEP Sequence Number:	Not reported
SEP Expenditure Amount:	Not reported
SEP Scheduled Completion Date:	Not reported
SEP Actual Date:	Not reported

STINGONE BROS INC (Continued) **1000315292**

SEP Defaulted Date:	Not reported
SEP Type:	Not reported
SEP Type Description:	Not reported
Proposed Amount:	Not reported
Final Monetary Amount:	Not reported
Paid Amount:	Not reported
Final Count:	Not reported
Final Amount:	Not reported

Evaluation Action Summary:

Evaluation Date:	2014-05-07 00:00:00.0
Evaluation Responsible Agency:	State
Found Violation:	Yes
Evaluation Type Description:	COMPLIANCE EVALUATION INSPECTION ON-SITE
Evaluation Responsible Person Identifier:	NYFKY
Evaluation Responsible Sub-Organization:	R3
Actual Return to Compliance Date:	2014-05-07 00:00:00.0
Scheduled Compliance Date:	Not reported
Date of Request:	Not reported
Date Response Received:	Not reported
Request Agency:	Not reported
Former Citation:	Not reported

NY MANIFEST:

Name:	E & S AUTO BODY
Address:	63 TOWNSEND ST
City,State,Zip:	PORT CHESTER, NY 10573
Country:	USA
EPA ID:	NYD030484547
Facility Status:	Not reported
Location Address 1:	63 TOWNSEND STREET
Code:	BP
Location Address 2:	Not reported
Total Tanks:	Not reported
Location City:	PORT CHESTER
Location State:	NY
Location Zip:	10573
Location Zip 4:	Not reported

NY MANIFEST:

EPAID:	NYD030484547
Mailing Name:	E & S AUTO BODY
Mailing Contact:	WILLIAM STINGONE
Mailing Address 1:	63 TOWNSEND STREET
Mailing Address 2:	Not reported
Mailing City:	PORT CHESTER
Mailing State:	NY
Mailing Zip:	10573
Mailing Zip 4:	Not reported
Mailing Country:	USA
Mailing Phone:	9149394885

NY MANIFEST:

Document ID:	Not reported
Manifest Status:	Not reported

STINGONE BROS INC (Continued) **1000315292**

seq:	Not reported
Year:	Not reported
Trans1 State ID:	NJD080631369
Trans2 State ID:	Not reported
Generator Ship Date:	12/03/2008
Trans1 Recv Date:	12/03/2008
Trans2 Recv Date:	Not reported
TSD Site Recv Date:	12/04/2008
Part A Recv Date:	Not reported
Part B Recv Date:	Not reported
Generator EPA ID:	NYD030484547
Trans1 EPA ID:	Not reported
Trans2 EPA ID:	Not reported
TSDF ID 1:	NJD980536593
TSDF ID 2:	Not reported
Manifest Tracking Number:	000180872VES
Import Indicator:	N
Export Indicator:	N
Discr Quantity Indicator:	N
Discr Type Indicator:	N
Discr Residue Indicator:	N
Discr Partial Reject Indicator:	N
Discr Full Reject Indicator:	N
Manifest Ref Number:	Not reported
Alt Facility RCRA ID:	Not reported
Alt Facility Sign Date:	Not reported
MGMT Method Type Code:	H141
Waste Code:	Not reported
Waste Code:	Not reported
Waste Code:	Not reported
Waste Code:	Not reported
Waste Code:	Not reported
Waste Code:	Not reported
Quantity:	1200
Units:	P - Pounds
Number of Containers:	3
Container Type:	DM - Metal drums, barrels
Handling Method:	L Landfill.
Specific Gravity:	1
Waste Code:	F003
Waste Code 1_2:	D001
Waste Code 1_3:	F005
Waste Code 1_4:	D035
Waste Code 1_5:	Not reported
Waste Code 1_6:	Not reported

---

183 **PREFERRED MOTORS LTD** **RCRA-VSQG** **1000228265**
SW **135 PEARL ST** **FINDS** **NYD131798662**
1/8-1/4 **PORT CHESTER, NY 10573** **ECHO**
0.214 mi. **NY MANIFEST**
1129 ft.

Relative: **Higher** **Actual:** **64 ft.**

RCRA-VSQG:

Date Form Received by Agency:		2007-01-01 00:00:00.0
Handler Name:	PREFERRED MOTORS LTD	
Handler Address:		135 PEARL ST
Handler City,State,Zip:		PORT CHESTER, NY 10573-4612

PREFERRED MOTORS LTD (Continued) **1000228265**

EPA ID:	NYD131798662
Contact Name:	Not reported
Contact Address:	PEARL ST
Contact City,State,Zip:	PORT CHESTER, NY 10573
Contact Telephone:	Not reported
Contact Fax:	Not reported
Contact Email:	Not reported
Contact Title:	Not reported
EPA Region:	02
Land Type:	Not reported
Federal Waste Generator Description:	Conditionally Exempt Small Quantity Generator
Non-Notifier:	Not reported
Biennial Report Cycle:	Not reported
Accessibility:	Not reported
Active Site Indicator:	Handler Activities
State District Owner:	NY
State District:	NYSDEC R3
Mailing Address:	PEARL ST
Mailing City,State,Zip:	PORT CHESTER, NY 10573
Owner Name:	JOSEPH STINGONE
Owner Type:	Private
Operator Name:	JOSEPH STINGONE
Operator Type:	Private
Short-Term Generator Activity:	No
Importer Activity:	No
Mixed Waste Generator:	No
Transporter Activity:	No
Transfer Facility Activity:	No
Recycler Activity with Storage:	No
Small Quantity On-Site Burner Exemption:	No
Smelting Melting and Refining Furnace Exemption:	No
Underground Injection Control:	No
Off-Site Waste Receipt:	No
Universal Waste Indicator:	No
Universal Waste Destination Facility:	No
Federal Universal Waste:	No
Active Site Fed-Reg Treatment Storage and Disposal Facility:	Not reported
Active Site Converter Treatment storage and Disposal Facility:	Not reported
Active Site State-Reg Treatment Storage and Disposal Facility:	Not reported
Active Site State-Reg Handler:	---
Federal Facility Indicator:	Not reported
Hazardous Secondary Material Indicator:	NN
Sub-Part K Indicator:	Not reported
Commercial TSD Indicator:	No
Treatment Storage and Disposal Type:	Not reported
2018 GPRA Permit Baseline:	Not on the Baseline
2018 GPRA Renewals Baseline:	Not on the Baseline
Permit Renewals Workload Universe:	Not reported
Permit Workload Universe:	Not reported
Permit Progress Universe:	Not reported
Post-Closure Workload Universe:	Not reported
Closure Workload Universe:	Not reported
202 GPRA Corrective Action Baseline:	No
Corrective Action Workload Universe:	No
Subject to Corrective Action Universe:	No
Non-TSDFs Where RCRA CA has Been Imposed Universe:	No
TSDFs Potentially Subject to CA Under 3004 (u)/(v) Universe:	No

PREFERRED MOTORS LTD (Continued) **1000228265**

TSDFs Only Subject to CA under Discretionary Auth Universe:	No
Corrective Action Priority Ranking:	No NCAPS ranking
Environmental Control Indicator:	No
Institutional Control Indicator:	No
Human Exposure Controls Indicator:	N/A
Groundwater Controls Indicator:	N/A
Operating TSDF Universe:	Not reported
Full Enforcement Universe:	Not reported
Significant Non-Complier Universe:	No
Unaddressed Significant Non-Complier Universe:	No
Addressed Significant Non-Complier Universe:	No
Significant Non-Complier With a Compliance Schedule Universe:	No
Financial Assurance Required:	Not reported
Handler Date of Last Change:	2015-04-14 00:00:00.0
Recognized Trader-Importer:	No
Recognized Trader-Exporter:	No
Importer of Spent Lead Acid Batteries:	No
Exporter of Spent Lead Acid Batteries:	No
Recycler Activity Without Storage:	Not reported
Manifest Broker:	Not reported
Sub-Part P Indicator:	Not reported

Hazardous Waste Summary:

Waste Code: F003
Waste Description: THE FOLLOWING SPENT NONHALOGENATED SOLVENTS: XYLENE, ACETONE, ETHYL ACETATE, ETHYL BENZENE, ETHYL ETHER, METHYL ISOBUTYL KETONE, N-BUTYL ALCOHOL, CYCLOHEXANONE, AND METHANOL; ALL SPENT SOLVENT MIXTURES/BLENDS CONTAINING, BEFORE USE, ONLY THE ABOVE SPENT NONHALOGENATED SOLVENTS; AND ALL SPENT SOLVENT MIXTURES/BLENDS CONTAINING, BEFORE USE, ONE OR MORE OF THE ABOVE NONHALOGENATED SOLVENTS, AND A TOTAL OF TEN PERCENT OR MORE (BY VOLUME) OF ONE OR MORE OF THOSE SOLVENTS LISTED IN F001, F002, F004, AND F005; AND STILL BOTTOMS FROM THE RECOVERY OF THESE SPENT SOLVENTS AND SPENT SOLVENT MIXTURES.

Waste Code: F005
Waste Description: THE FOLLOWING SPENT NONHALOGENATED SOLVENTS: TOLUENE, METHYL ETHYL KETONE, CARBON DISULFIDE, ISOBUTANOL, PYRIDINE, BENZENE, 2-ETHOXYETHANOL, AND 2-NITROPROPANE; ALL SPENT SOLVENT MIXTURES/BLENDS CONTAINING, BEFORE USE, A TOTAL OF TEN PERCENT OR MORE (BY VOLUME) OF ONE OR MORE OF THE ABOVE NONHALOGENATED SOLVENTS OR THOSE SOLVENTS LISTED IN F001, F002, OR F004; AND STILL BOTTOMS FROM THE RECOVERY OF THESE SPENT SOLVENTS AND SPENT SOLVENT MIXTURES.

Handler - Owner Operator:

Owner/Operator Indicator:	Operator
Owner/Operator Name:	JOSEPH STINGONE
Legal Status:	Private
Date Became Current:	Not reported
Date Ended Current:	Not reported
Owner/Operator Address:	NOT REQUIRED
Owner/Operator City,State,Zip:	NOT REQUIRED, WY 99999
Owner/Operator Telephone:	212-555-1212
Owner/Operator Telephone Ext:	Not reported
Owner/Operator Fax:	Not reported

PREFERRED MOTORS LTD (Continued) **1000228265**

Owner/Operator Email:	Not reported
Owner/Operator Indicator:	Owner
Owner/Operator Name:	JOSEPH STINGONE
Legal Status:	Private
Date Became Current:	Not reported
Date Ended Current:	Not reported
Owner/Operator Address:	NOT REQUIRED
Owner/Operator City,State,Zip:	NOT REQUIRED, WY 99999
Owner/Operator Telephone:	212-555-1212
Owner/Operator Telephone Ext:	Not reported
Owner/Operator Fax:	Not reported
Owner/Operator Email:	Not reported
Owner/Operator Indicator:	Owner
Owner/Operator Name:	JOSEPH STINGONE
Legal Status:	Private
Date Became Current:	Not reported
Date Ended Current:	Not reported
Owner/Operator Address:	NOT REQUIRED
Owner/Operator City,State,Zip:	NOT REQUIRED, WY 99999
Owner/Operator Telephone:	212-555-1212
Owner/Operator Telephone Ext:	Not reported
Owner/Operator Fax:	Not reported
Owner/Operator Email:	Not reported

Historic Generators:

Receive Date:	1999-07-08 00:00:00.0
Handler Name: PREFERRED MOTORS LTD	
Federal Waste Generator Description:	Not a generator, verified
State District Owner:	NY
Large Quantity Handler of Universal Waste:	No
Recognized Trader Importer:	No
Recognized Trader Exporter:	No
Spent Lead Acid Battery Importer:	No
Spent Lead Acid Battery Exporter:	No
Current Record:	No
Non Storage Recycler Activity:	Not reported
Electronic Manifest Broker:	Not reported
Receive Date:	2006-01-01 00:00:00.0
Handler Name: PREFERRED MOTORS LTD	
Federal Waste Generator Description:	Conditionally Exempt Small Quantity Generator
State District Owner:	NY
Large Quantity Handler of Universal Waste:	No
Recognized Trader Importer:	No
Recognized Trader Exporter:	No
Spent Lead Acid Battery Importer:	No
Spent Lead Acid Battery Exporter:	No
Current Record:	No
Non Storage Recycler Activity:	Not reported
Electronic Manifest Broker:	Not reported
Receive Date:	2007-01-01 00:00:00.0
Handler Name: PREFERRED MOTORS LTD	
Federal Waste Generator Description:	Conditionally Exempt Small Quantity Generator
State District Owner:	NY

PREFERRED MOTORS LTD (Continued) **1000228265**

Large Quantity Handler of Universal Waste:	No
Recognized Trader Importer:	No
Recognized Trader Exporter:	No
Spent Lead Acid Battery Importer:	No
Spent Lead Acid Battery Exporter:	No
Current Record:	Yes
Non Storage Recycler Activity:	Not reported
Electronic Manifest Broker:	Not reported

Receive Date:	1986-03-03 00:00:00.0
Handler Name: PREFERRED MOTORS LTD	
Federal Waste Generator Description:	Small Quantity Generator
State District Owner:	NY
Large Quantity Handler of Universal Waste:	No
Recognized Trader Importer:	No
Recognized Trader Exporter:	No
Spent Lead Acid Battery Importer:	No
Spent Lead Acid Battery Exporter:	No
Current Record:	No
Non Storage Recycler Activity:	Not reported
Electronic Manifest Broker:	Not reported

List of NAICS Codes and Descriptions:
NAICS Codes: No NAICS Codes Found

Facility Has Received Notices of Violations:
Violations: No Violations Found

Evaluation Action Summary:
Evaluations: No Evaluations Found

FINDS:
Registry ID: 110004382702

Click Here:

Environmental Interest/Information System:
RCRAInfo is a national information system that supports the Resource Conservation and Recovery Act (RCRA) program through the tracking of events and activities related to facilities that generate, transport, and treat, store, or dispose of hazardous waste. RCRAInfo allows RCRA program staff to track the notification, permit, compliance, and corrective action activities required under RCRA.
FIS (New York - Facility Information System) is New York's Department of Environmental Conservation (DEC) information system for tracking environmental facility information found across the State.

Click this hyperlink while viewing on your computer to access additional FINDS: detail in the EDR Site Report.

ECHO:

Envid:	1000228265
Registry ID:	110004382702
DFR URL:	http://echo.epa.gov/detailed-facility-report?fid=110004382702
Name:	PREFERRED MOTORS LTD

PREFERRED MOTORS LTD (Continued) **1000228265**

Address:	135 PEARL ST
City,State,Zip:	PORT CHESTER, NY 10573

NY MANIFEST:

Name:	PREFERRED MOTORS LTD
Address:	135 PEARL ST
City,State,Zip:	PORT CHESTER, NY 10573-4612
Country:	USA
EPA ID:	NYD131798662
Facility Status:	Not reported
Location Address 1:	135 PEARL STREET
Code:	BP
Location Address 2:	Not reported
Total Tanks:	Not reported
Location City:	PORT CHESTER
Location State:	NY
Location Zip:	10573
Location Zip 4:	Not reported

NY MANIFEST:

EPAID:	NYD131798662
Mailing Name:	PREFERRED MOTORS LTD
Mailing Contact:	PREFERRED MOTORS LTD
Mailing Address 1:	135 PEARL STREET
Mailing Address 2:	Not reported
Mailing City:	PORT CHESTER
Mailing State:	NY
Mailing Zip:	10573
Mailing Zip 4:	Not reported
Mailing Country:	USA
Mailing Phone:	9149393200

NY MANIFEST:

Document ID:	CTF0886720
Manifest Status:	Not reported
seq:	01
Year:	2003
Trans1 State ID:	P298709IL
Trans2 State ID:	Not reported
Generator Ship Date:	07/25/2003
Trans1 Recv Date:	07/25/2003
Trans2 Recv Date:	Not reported
TSD Site Recv Date:	07/31/2003
Part A Recv Date:	Not reported
Part B Recv Date:	Not reported
Generator EPA ID:	NYD131798662
Trans1 EPA ID:	NJD080631369
Trans2 EPA ID:	Not reported
TSDF ID 1:	CTD021816889
TSDF ID 2:	Not reported
Manifest Tracking Number:	Not reported
Import Indicator:	Not reported
Export Indicator:	Not reported
Discr Quantity Indicator:	Not reported
Discr Type Indicator:	Not reported
Discr Residue Indicator:	Not reported
Discr Partial Reject Indicator:	Not reported

PREFERRED MOTORS LTD (Continued) **1000228265**

Discr Full Reject Indicator:	Not reported
Manifest Ref Number:	Not reported
Alt Facility RCRA ID:	Not reported
Alt Facility Sign Date:	Not reported
MGMT Method Type Code:	Not reported
Waste Code:	F003 - UNKNOWN
Waste Code:	Not reported
Waste Code:	Not reported
Waste Code:	Not reported
Waste Code:	Not reported
Waste Code:	Not reported
Quantity:	00120
Units:	G - Gallons (liquids only)* (8.3 pounds)
Number of Containers:	001
Container Type:	TT - Cargo tank, tank trucks
Handling Method:	B Incineration, heat recovery, burning.
Specific Gravity:	01.00

Z184 **VIDEO INDUSTRIES COMPANY** **NY UST** **U003885333**
South **45 DON BOSCO PLACE** **N/A**
1/8-1/4 **PORT CHESTER, NY 10573**
0.217 mi.
1146 ft. **Site 2 of 3 in cluster Z**

Relative:
Lower

Actual:
12 ft.

WESTCHESTER CO. UST:

Name:	VIDEO INDUSTRIES COMPANY
Address:	45 DON BOSCO PLACE
City,State,Zip:	PORT CHESTER, NY 10573
Id/Status:	3-138797 / Unregulated: <1101 gal. PBS
Operator Name:	Sylvan Simons
Owner Name:	Sylvan Simons
Owner Street:	22 Angelus Drive
Owner Address2:	Not reported
Owner City:	Greenwich
Owner State:	CT
Owner Zipcode:	06830
GDS Number:	Not reported
Tank Number:	1
Status:	3. Closed - Removed
Capacity:	5000
Product Stored:	Not reported
Product Stored Percent:	Not reported
Tank Leak Detection:	0. None
Date Installation:	Not reported
Date Perm Closure:	12/01/1996
Tank Location:	5. Underground including vaulted with no access for inspection
Tank Type:	1. Steel/Carbon steel/Iron
Tank Internal Protection:	0. None
Tank External Protection:	0. None
Tank Secondary Containment:	0. None
Piping Location:	0. No Pipiing
Piping Type:	1. Steel/Carbon/ steel/iron
Piping External Protection:	0. None
Overfill Prevention:	0. None
Piping Secondary Containment:	Not reported
Spill Prevention:	0. None

VIDEO INDUSTRIES COMPANY (Continued) **U003885333**

Dispenser:	2. Suction

Tank Number:	2
Status:	3. Closed - Removed
Capacity:	500
Product Stored:	Not reported
Product Stored Percent:	Not reported
Tank Leak Detection:	0. None
Date Installation:	Not reported
Date Perm Closure:	12/01/1996
Tank Location:	5. Underground including vaulted with no access for inspection
Tank Type:	1. Steel/Carbon steel/Iron
Tank Internal Protection:	0. None
Tank External Protection:	0. None
Tank Secondary Containment:	0. None
Piping Location:	0. No Pipiing
Piping Type:	1. Steel/Carbon/ steel/iron
Piping External Protection:	0. None
Overfill Prevention:	0. None
Piping Secondary Containment:	Not reported
Spill Prevention:	0. None
Dispenser:	2. Suction

Z185 **MARINO RESIDENCE** **NY LTANKS** **S101658690**
South **29 BEECH STREET** **N/A**
1/8-1/4 **PORT CHESTER, NY**
0.219 mi.
1156 ft. **Site 3 of 3 in cluster Z**

Relative:
Lower

Actual:
14 ft.

LTANKS:

Name:	MARINO RESIDENCE
Address:	29 BEECH STREET
City,State,Zip:	PORT CHESTER, NY
Spill Number/Closed Date:	9506694 / 1995-09-27
Facility ID:	9506694
Site ID:	97605
Spill Date:	1995-08-31
Spill Cause:	Tank Failure
Spill Source:	Private Dwelling
Spill Class:	C3
Cleanup Ceased:	1995-09-27
SWIS:	6000
Investigator:	tdghiosa
Referred To:	Not reported
Reported to Dept:	1995-08-31
CID:	Not reported
Water Affected:	Not reported
Spill Notifier:	Responsible Party
Last Inspection:	Not reported
Recommended Penalty:	False
Meets Standard:	True
UST Involvement:	False
Remediation Phase:	0
Date Entered In Computer:	1995-09-06
Spill Record Last Update:	1995-10-06
Spiller Name:	Not reported
Spiller Company:	Not reported

MARINO RESIDENCE (Continued) **S101658690**

Spiller Address:	Not reported
Spiller County:	001
Spiller Contact:	Not reported
Spiller Phone:	Not reported
Spiller Extention:	Not reported
DEC Region:	3
DER Facility ID:	86913
DEC Memo:	"Prior to Sept, 2004 data translation this spill Lead_DEC Field was GHIOSAY 09/27/95 TANK AND CONCRETE PAD REMOVED (PAD WAS OIL SOAKED)"
Remarks:	"SPILL CLEANED UP BY WESTMORE FUELS BROKEN LINE AT BOTTOM OF TANK TANK PUMPED DOWN AND WILL BE REPLACED"

All Materials:

Site ID:	97605
Operable Unit ID:	1021474
Operable Unit:	01
Material ID:	364655
Material Code:	0001A
Material Name:	#2 fuel oil
Case No.:	Not reported
Material FA:	Petroleum
Quantity:	5.00
Units:	G
Recovered:	.00
Oxygenate:	Not reported

AB186 **INDEPENDENCE REALTY - PORT CHESTER LP** **NY UST** **U003994640**
West **200 WILLIAM STREET** **N/A**
1/8-1/4 **PORT CHESTER, NY 10573**
0.220 mi.
1160 ft. **Site 1 of 4 in cluster AB**

Relative:
Higher

Actual:
92 ft.

WESTCHESTER CO. UST:

Name:	INDEPENDENCE REALTY - PORT CHESTER LP
Address:	200 WILLIAM STREET
City,State,Zip:	PORT CHESTER, NY 10573
Id/Status:	3-600727 / Unregulated
Operator Name:	Allen Stein
Owner Name:	Independence Realty - Port Chester L.P.
Owner Street:	485 Madison Avenue
Owner Address2:	Not reported
Owner City:	New York
Owner State:	NY
Owner Zipcode:	10022
GDS Number:	Not reported
Tank Number:	3000K
Status:	4. Closed - in place
Capacity:	3000
Product Stored:	0001. #2 Fuel Oil
Product Stored Percent:	Not reported
Tank Leak Detection:	0. None
Date Installation:	01/01/1900
Date Perm Closure:	01/01/1900
Tank Location:	5. Underground including vaulted with no access for inspection
Tank Type:	1. Steel/Carbon steel/Iron
Tank Internal Protection:	0. None

INDEPENDENCE REALTY - PORT CHESTER LP (Continued) **U003994640**

Tank External Protection:	0. None
Tank Secondary Containment:	0. None
Piping Location:	2. Underground/on Ground
Piping Type:	1. Steel/Carbon/ Steel/Iron
Piping External Protection:	0. None
Overfill Prevention:	0. None
Piping Secondary Containment:	Not reported
Spill Prevention:	0. None
Dispenser:	2. Suction

Tank Number:	5000K
Status:	3. Closed - Removed
Capacity:	5000
Product Stored:	Not reported
Product Stored Percent:	Not reported
Tank Leak Detection:	0. None
Date Installation:	Not reported
Date Perm Closure:	11/01/2006
Tank Location:	5. Underground including vaulted with no access for inspection
Tank Type:	1. Steel/Carbon steel/Iron
Tank Internal Protection:	0. None
Tank External Protection:	0. None
Tank Secondary Containment:	0. None
Piping Location:	2. Underground/on ground
Piping Type:	1. Steel/Carbon/ steel/iron
Piping External Protection:	0. None
Overfill Prevention:	0. None
Piping Secondary Containment:	Not reported
Spill Prevention:	0. None
Dispenser:	2. Suction

AB187 **COMMERCIAL BLDG** **NY LTANKS** **S109064156**
West **200 WILLIAM ST** **N/A**
1/8-1/4 **PORT CHESTER, NY**
0.220 mi.
1160 ft. **Site 2 of 4 in cluster AB**

Relative:
Higher

Actual:
92 ft.

LTANKS:

Name:	COMMERCIAL BLDG
Address:	200 WILLIAM ST
City,State,Zip:	PORT CHESTER, NY
Spill Number/Closed Date:	0712545 / 2008-06-10
Facility ID:	0712545
Site ID:	394180
Spill Date:	2008-02-28
Spill Cause:	Tank Test Failure
Spill Source:	Commercial/Industrial
Spill Class:	C3
Cleanup Ceased:	Not reported
SWIS:	6048
Investigator:	WCHD
Referred To:	Not reported
Reported to Dept:	2008-02-28
CID:	406
Water Affected:	Not reported
Spill Notifier:	Tank Tester
Last Inspection:	Not reported

COMMERCIAL BLDG (Continued) **S109064156**

Recommended Penalty:	False
Meets Standard:	False
UST Involvement:	Not reported
Remediation Phase:	0
Date Entered In Computer:	2008-02-28
Spill Record Last Update:	2008-06-10
Spiller Name:	WILROCK MANAGEMENT? (SUPE
Spiller Company:	COMMERCIAL BLDG.
Spiller Address:	200 WILLIAM ST.
Spiller County:	001
Spiller Contact:	WILROCK MANAGEMENT? (SUPE
Spiller Phone:	(914) 671-4271
Spiller Extention:	Not reported
DEC Region:	3
DER Facility ID:	343752
DEC Memo:	""
Remarks:	"Ullage failure."

All TTF:

Facility ID:	0712545
Spill Number:	0712545
Spill Tank Test:	2384767
Site ID:	394180
Tank Number:	Not reported
Tank Size:	3000
Material:	0001
EPA UST:	Not reported
UST:	True
Cause:	00
Source:	01
Test Method:	03
Test Method 2:	Horner EZ Check I or II
Leak Rate:	.00
Gross Fail:	Not reported
Modified By:	Watchdog
Last Modified Date:	Not reported

All Materials:

Site ID:	394180
Operable Unit ID:	1151122
Operable Unit:	01
Material ID:	2141815
Material Code:	0001A
Material Name:	#2 fuel oil
Case No.:	Not reported
Material FA:	Petroleum
Quantity:	.00
Units:	G
Recovered:	.00
Oxygenate:	Not reported

Name:	WILL ROCK MANAGEMENT
Address:	200 WILLIAM STREET
City,State,Zip:	PORT CHESTER, NY
Spill Number/Closed Date:	0512667 / 2006-06-16
Facility ID:	0512667

COMMERCIAL BLDG (Continued) **S109064156**

Site ID:	359025
Spill Date:	2006-02-01
Spill Cause:	Tank Test Failure
Spill Source:	Commercial/Industrial
Spill Class:	C3
Cleanup Ceased:	Not reported
SWIS:	6048
Investigator:	JBODee
Referred To:	WCDOH
Reported to Dept:	2006-02-01
CID:	409
Water Affected:	Not reported
Spill Notifier:	Tank Tester
Last Inspection:	Not reported
Recommended Penalty:	False
Meets Standard:	True
UST Involvement:	False
Remediation Phase:	0
Date Entered In Computer:	2006-02-01
Spill Record Last Update:	2006-06-16
Spiller Name:	WILL ROCK MANAGEMENT
Spiller Company:	WILL ROCK MANAGEMENT
Spiller Address:	200 WILLIAM STREET
Spiller County:	001
Spiller Contact:	WILL ROCK MANAGEMENT
Spiller Phone:	(914) 934-1000
Spiller Extention:	Not reported
DEC Region:	3
DER Facility ID:	309037
DEC Memo:	"5K tank-WCHD to follow up Tank passed retest after piping was repaired."
Remarks:	"PBS No: 3-600727 -PBS No. not found in UIS, may be invalid. "

All TTF:

Facility ID:	0512667
Spill Number:	0512667
Spill Tank Test:	1549685
Site ID:	359025
Tank Number:	5000K
Tank Size:	5000
Material:	0002
EPA UST:	Not reported
UST:	Not reported
Cause:	Not reported
Source:	Not reported
Test Method:	03
Test Method 2:	Horner EZ Check I or II
Leak Rate:	.00
Gross Fail:	Not reported
Modified By:	Watchdog
Last Modified Date:	Not reported

All Materials:

Site ID:	359025
Operable Unit ID:	1116250
Operable Unit:	01
Material ID:	2106398

COMMERCIAL BLDG (Continued) **S109064156**

Material Code:	0002A
Material Name:	#4 fuel oil
Case No.:	Not reported
Material FA:	Petroleum
Quantity:	.00
Units:	G
Recovered:	.00
Oxygenate:	Not reported

AB188 **OFFICE BUILDING** **NY LTANKS** **S105996476**
West **200 WILLIAMS STREET** **N/A**
1/8-1/4 **PORT CHESTER, NY**
0.220 mi.
1160 ft. **Site 3 of 4 in cluster AB**

Relative:
Higher

Actual:
92 ft.

LTANKS:

Name:	OFFICE BUILDING
Address:	200 WILLIAMS STREET
City,State,Zip:	PORT CHESTER, NY
Spill Number/Closed Date:	0609549 / 2007-07-18
Facility ID:	0609549
Site ID:	373765
Spill Date:	2006-11-18
Spill Cause:	Tank Failure
Spill Source:	Commercial/Industrial
Spill Class:	C3
Cleanup Ceased:	Not reported
SWIS:	6048
Investigator:	JBODee
Referred To:	WCDOH
Reported to Dept:	2006-11-20
CID:	444
Water Affected:	Not reported
Spill Notifier:	Other
Last Inspection:	Not reported
Recommended Penalty:	False
Meets Standard:	True
UST Involvement:	False
Remediation Phase:	0
Date Entered In Computer:	2006-11-20
Spill Record Last Update:	2007-07-18
Spiller Name:	BRENDA CUMMINGS
Spiller Company:	OFFICE BUILDING
Spiller Address:	200 WILLIAMS STREET
Spiller County:	001
Spiller Contact:	BRENDA CUMMINGS
Spiller Phone:	(914) 328-6549
Spiller Extention:	Not reported
DEC Region:	3
DER Facility ID:	323499
DEC Memo:	" February 9, 2007 Mr. David F. Wilshin Wilrock Mgnt. & Consulting, Inc. 200 William Street, Suite 333 Port Chester, NY 10573 Re: PBS # 3-600727- Independence Realty - Port Chester LP, 200 William Street, Port Chester NYSDEC Spill #0609549 - 5000 Gallon UST removal Dear Mr. Wilshin; The Westchester County Department of Health has received a report from Royal Environmental Services Corp dated February 6, 2007, submitted on February 6, 2007, for the removal of the tank at the

OFFICE BUILDING (Continued) **S105996476**

above location. The soil samples are acceptable to the Department. The Department requires no further action with regards to the removal at this time. A request is being sent to NYSDEC to close the above mentioned spill #. There is no paperwork for the install of the new AST tank. The plans for the new tank as well as an updated PBS application (completed and signed) are needed to close the work permit. The Department also needs the remainder of the disposal paperwork. Submit this paperwork by February 23, 2007. Sincerely, Danielle Jackson Sanitarian Office of Environmental Health Risk Control "

Remarks: "PBS No: 3-600727 -PBS No. not found in UIS, may be invalid. 5000 GALLON TANK HAD HOLES:"

All Materials:

Site ID:	373765
Operable Unit ID:	1131463
Operable Unit:	01
Material ID:	2121167
Material Code:	0001A
Material Name:	#2 fuel oil
Case No.:	Not reported
Material FA:	Petroleum
Quantity:	Not reported
Units:	G
Recovered:	.00
Oxygenate:	Not reported

Name:	WILSON RESIDENCE
Address:	200 WILLIAMS ST
City,State,Zip:	PORT CHESTER, NY
Spill Number/Closed Date:	0204868 / 2005-02-27
Facility ID:	0204868
Site ID:	256453
Spill Date:	2002-08-07
Spill Cause:	Tank Test Failure
Spill Source:	Commercial/Industrial
Spill Class:	D3
Cleanup Ceased:	Not reported
SWIS:	6000
Investigator:	WCHD
Referred To:	WESTCHESTER CNTY HEALTH D
Reported to Dept:	2002-08-07
CID:	233
Water Affected:	Not reported
Spill Notifier:	Tank Tester
Last Inspection:	Not reported
Recommended Penalty:	False
Meets Standard:	True
UST Involvement:	False
Remediation Phase:	0
Date Entered In Computer:	2002-08-07
Spill Record Last Update:	2005-03-27
Spiller Name:	DAVID WILSON
Spiller Company:	Not reported
Spiller Address:	200 WILLIAMS ST
Spiller County:	001
Spiller Contact:	Not reported

OFFICE BUILDING (Continued) **S105996476**

Spiller Phone:	Not reported
Spiller Extention:	Not reported
DEC Region:	3
DER Facility ID:	210003
DEC Memo:	"03/27/05 PBS SITE. TANK PASSED RETEST. SPILL FILE CLOSED BY BARBARA McDONALD OF THE WESTCHESTER COUNTY HEALTH DEPT. NO FURTHER ACTION IS REQUIRED AT THIS TIME. jod"
Remarks:	"u/g tank may be a leak in the old fill line "

All TTF:

Facility ID:	0204868
Spill Number:	0204868
Spill Tank Test:	1527361
Site ID:	256453
Tank Number:	Not reported
Tank Size:	3000
Material:	0001
EPA UST:	Not reported
UST:	Not reported
Cause:	Not reported
Source:	Not reported
Test Method:	00
Test Method 2:	Unknown
Leak Rate:	.00
Gross Fail:	Not reported
Modified By:	Spills
Last Modified Date:	Not reported

All Materials:

Site ID:	256453
Operable Unit ID:	856151
Operable Unit:	01
Material ID:	519090
Material Code:	0001A
Material Name:	#2 fuel oil
Case No.:	Not reported
Material FA:	Petroleum
Quantity:	.00
Units:	G
Recovered:	.00
Oxygenate:	Not reported

AB189 **SHORELINE** **RCRA NonGen / NLR** **1000457639**
West **200 WILLIAM ST** **FINDS** **NYD986929008**
1/8-1/4 **PORT CHESTER, NY 10573** **ECHO**
0.220 mi.
1160 ft. **Site 4 of 4 in cluster AB**

Relative:
Higher

Actual:
92 ft.

RCRA NonGen / NLR:

Date Form Received by Agency:		2007-01-01 00:00:00.0
Handler Name:	SHORELINE	
Handler Address:		200 WILLIAM ST
Handler City,State,Zip:		PORT CHESTER, NY 10573
EPA ID:		NYD986929008
Contact Name:		Not reported
Contact Address:		WILLIAM ST
Contact City,State,Zip:		PORT CHESTER, NY 10573

SHORELINE (Continued) **1000457639**

Contact Telephone:	Not reported
Contact Fax:	Not reported
Contact Email:	Not reported
Contact Title:	Not reported
EPA Region:	02
Land Type:	Not reported
Federal Waste Generator Description:	Not a generator, verified
Non-Notifier:	Not reported
Biennial Report Cycle:	Not reported
Accessibility:	Not reported
Active Site Indicator:	Not reported
State District Owner:	NY
State District:	NYSDEC R3
Mailing Address:	WILLIAM ST
Mailing City,State,Zip:	PORT CHESTER, NY 10573
Owner Name:	SHORELINE
Owner Type:	Private
Operator Name:	SHORELINE
Operator Type:	Private
Short-Term Generator Activity:	No
Importer Activity:	No
Mixed Waste Generator:	No
Transporter Activity:	No
Transfer Facility Activity:	No
Recycler Activity with Storage:	No
Small Quantity On-Site Burner Exemption:	No
Smelting Melting and Refining Furnace Exemption:	No
Underground Injection Control:	No
Off-Site Waste Receipt:	No
Universal Waste Indicator:	No
Universal Waste Destination Facility:	No
Federal Universal Waste:	No
Active Site Fed-Reg Treatment Storage and Disposal Facility:	Not reported
Active Site Converter Treatment storage and Disposal Facility:	Not reported
Active Site State-Reg Treatment Storage and Disposal Facility:	Not reported
Active Site State-Reg Handler:	---
Federal Facility Indicator:	Not reported
Hazardous Secondary Material Indicator:	NN
Sub-Part K Indicator:	Not reported
Commercial TSD Indicator:	No
Treatment Storage and Disposal Type:	Not reported
2018 GPRA Permit Baseline:	Not on the Baseline
2018 GPRA Renewals Baseline:	Not on the Baseline
Permit Renewals Workload Universe:	Not reported
Permit Workload Universe:	Not reported
Permit Progress Universe:	Not reported
Post-Closure Workload Universe:	Not reported
Closure Workload Universe:	Not reported
202 GPRA Corrective Action Baseline:	No
Corrective Action Workload Universe:	No
Subject to Corrective Action Universe:	No
Non-TSDFs Where RCRA CA has Been Imposed Universe:	No
TSDFs Potentially Subject to CA Under 3004 (u)/(v) Universe:	No
TSDFs Only Subject to CA under Discretionary Auth Universe:	No
Corrective Action Priority Ranking:	No NCAPS ranking
Environmental Control Indicator:	No
Institutional Control Indicator:	No

SHORELINE (Continued) **1000457639**

Human Exposure Controls Indicator:	N/A
Groundwater Controls Indicator:	N/A
Operating TSDF Universe:	Not reported
Full Enforcement Universe:	Not reported
Significant Non-Complier Universe:	No
Unaddressed Significant Non-Complier Universe:	No
Addressed Significant Non-Complier Universe:	No
Significant Non-Complier With a Compliance Schedule Universe:	No
Financial Assurance Required:	Not reported
Handler Date of Last Change:	2015-04-14 00:00:00.0
Recognized Trader-Importer:	No
Recognized Trader-Exporter:	No
Importer of Spent Lead Acid Batteries:	No
Exporter of Spent Lead Acid Batteries:	No
Recycler Activity Without Storage:	Not reported
Manifest Broker:	Not reported
Sub-Part P Indicator:	Not reported

Hazardous Waste Summary:

Waste Code:	D001
Waste Description:	IGNITABLE WASTE

Handler - Owner Operator:

Owner/Operator Indicator:	Owner
Owner/Operator Name:	SHORELINE
Legal Status:	Private
Date Became Current:	Not reported
Date Ended Current:	Not reported
Owner/Operator Address:	NOT REQUIRED
Owner/Operator City,State,Zip:	NOT REQUIRED, WY 99999
Owner/Operator Telephone:	212-555-1212
Owner/Operator Telephone Ext:	Not reported
Owner/Operator Fax:	Not reported
Owner/Operator Email:	Not reported

Owner/Operator Indicator:	Operator
Owner/Operator Name:	SHORELINE
Legal Status:	Private
Date Became Current:	Not reported
Date Ended Current:	Not reported
Owner/Operator Address:	NOT REQUIRED
Owner/Operator City,State,Zip:	NOT REQUIRED, WY 99999
Owner/Operator Telephone:	212-555-1212
Owner/Operator Telephone Ext:	Not reported
Owner/Operator Fax:	Not reported
Owner/Operator Email:	Not reported

Owner/Operator Indicator:	Owner
Owner/Operator Name:	SHORELINE
Legal Status:	Private
Date Became Current:	Not reported
Date Ended Current:	Not reported
Owner/Operator Address:	NOT REQUIRED
Owner/Operator City,State,Zip:	NOT REQUIRED, WY 99999
Owner/Operator Telephone:	212-555-1212

SHORELINE (Continued) **1000457639**

Owner/Operator Telephone Ext: Not reported
Owner/Operator Fax: Not reported
Owner/Operator Email: Not reported

Historic Generators:

Receive Date: 1999-07-08 00:00:00.0
Handler Name: SHORELINE
Federal Waste Generator Description: Not a generator, verified
State District Owner: NY
Large Quantity Handler of Universal Waste: No
Recognized Trader Importer: No
Recognized Trader Exporter: No
Spent Lead Acid Battery Importer: No
Spent Lead Acid Battery Exporter: No
Current Record: No
Non Storage Recycler Activity: Not reported
Electronic Manifest Broker: Not reported

Receive Date: 2006-01-01 00:00:00.0
Handler Name: SHORELINE
Federal Waste Generator Description: Not a generator, verified
State District Owner: NY
Large Quantity Handler of Universal Waste: No
Recognized Trader Importer: No
Recognized Trader Exporter: No
Spent Lead Acid Battery Importer: No
Spent Lead Acid Battery Exporter: No
Current Record: No
Non Storage Recycler Activity: Not reported
Electronic Manifest Broker: Not reported

Receive Date: 2007-01-01 00:00:00.0
Handler Name: SHORELINE
Federal Waste Generator Description: Not a generator, verified
State District Owner: NY
Large Quantity Handler of Universal Waste: No
Recognized Trader Importer: No
Recognized Trader Exporter: No
Spent Lead Acid Battery Importer: No
Spent Lead Acid Battery Exporter: No
Current Record: Yes
Non Storage Recycler Activity: Not reported
Electronic Manifest Broker: Not reported

Receive Date: 1990-10-26 00:00:00.0
Handler Name: SHORELINE
Federal Waste Generator Description: Large Quantity Generator
State District Owner: NY
Large Quantity Handler of Universal Waste: No
Recognized Trader Importer: No
Recognized Trader Exporter: No
Spent Lead Acid Battery Importer: No
Spent Lead Acid Battery Exporter: No
Current Record: No
Non Storage Recycler Activity: Not reported
Electronic Manifest Broker: Not reported

SHORELINE (Continued) **1000457639**

List of NAICS Codes and Descriptions:
NAICS Codes: No NAICS Codes Found

Facility Has Received Notices of Violations:
Violations: No Violations Found

Evaluation Action Summary:
Evaluations: No Evaluations Found

FINDS:
Registry ID: 110004454965

Click Here:

Environmental Interest/Information System:
RCRAInfo is a national information system that supports the Resource Conservation and Recovery Act (RCRA) program through the tracking of events and activities related to facilities that generate, transport, and treat, store, or dispose of hazardous waste. RCRAInfo allows RCRA program staff to track the notification, permit, compliance, and corrective action activities required under RCRA.

Click this hyperlink while viewing on your computer to access additional FINDS: detail in the EDR Site Report.

ECHO:

Envid:	1000457639
Registry ID:	110004454965
DFR URL:	http://echo.epa.gov/detailed-facility-report?fid=110004454965
Name:	SHORELINE
Address:	200 WILLIAM ST
City,State,Zip:	PORT CHESTER, NY 10573

AA190 **MOMUMENT PARK ASSOC** **NY UST** **U003857153**
SE **DOCK ST** **N/A**
1/8-1/4 **PORT CHESTER, NY 10573**
0.221 mi.
1165 ft. **Site 3 of 5 in cluster AA**

Relative:
Lower

Actual:
22 ft.

WESTCHESTER CO. UST:

Name:	MOMUMENT PARK ASSOC
Address:	DOCK ST
City,State,Zip:	PORT CHESTER, NY 10573
Id/Status:	3-169099 / Administratively Closed
Operator Name:	Peter Elliot Llc
Owner Name:	Momument Park Assoc C/o Peter Elliot Llc
Owner Street:	81 Main St.
Owner Address2:	Not reported
Owner City:	White Plains
Owner State:	NY
Owner Zipcode:	10601
GDS Number:	Not reported
Tank Number:	3
Status:	0. Administratively closed
Capacity:	5000

MOMUMENT PARK ASSOC (Continued) **U003857153**

Product Stored:	Not reported
Product Stored Percent:	Not reported
Tank Leak Detection:	0. None
Date Installation:	01/01/1900
Date Perm Closure:	07/01/2003
Tank Location:	5. Underground including vaulted with no access for inspection
Tank Type:	1. Steel/Carbon steel/Iron
Tank Internal Protection:	0. None
Tank External Protection:	0. None
Tank Secondary Containment:	0. None
Piping Location:	Not reported
Piping Type:	1. Steel/Carbon/ steel/iron
Piping External Protection:	0. None
Overfill Prevention:	0. None
Piping Secondary Containment:	Not reported
Spill Prevention:	0. None
Dispenser:	3. Gravity

Tank Number:	4
Status:	4. Closed - in place
Capacity:	1000
Product Stored:	Not reported
Product Stored Percent:	Not reported
Tank Leak Detection:	0. None
Date Installation:	Not reported
Date Perm Closure:	09/23/1997
Tank Location:	5. Underground including vaulted with no access for inspection
Tank Type:	1. Steel/Carbon steel/Iron
Tank Internal Protection:	0. None
Tank External Protection:	0. None
Tank Secondary Containment:	0. None
Piping Location:	0. No Pipiing
Piping Type:	1. Steel/Carbon/ steel/iron
Piping External Protection:	0. None
Overfill Prevention:	0. None
Piping Secondary Containment:	Not reported
Spill Prevention:	0. None
Dispenser:	3. Gravity

V191 **BP STATION** **NY LTANKS** **S111319223**
North **152 KING STREET** **N/A**
1/8-1/4 **PORT CHESTER, NY 10573**
0.222 mi.
1174 ft. **Site 8 of 10 in cluster V**

Relative:
Lower

Actual:
21 ft.

LTANKS:

Name:	BP STATION
Address:	152 KING STREET
City,State,Zip:	PORT CHESTER, NY 10573
Spill Number/Closed Date:	1109057 / 2012-02-24
Facility ID:	1109057
Site ID:	456805
Spill Date:	2011-10-18
Spill Cause:	Tank Test Failure
Spill Source:	Gasoline Station or other PBS Facility
Spill Class:	D3
Cleanup Ceased:	Not reported

BP STATION (Continued) **S111319223**

SWIS:	6048
Investigator:	JKOMARA
Referred To:	Not reported
Reported to Dept:	2011-10-18
CID:	Not reported
Water Affected:	Not reported
Spill Notifier:	Tank Tester
Last Inspection:	Not reported
Recommended Penalty:	False
Meets Standard:	False
UST Involvement:	Not reported
Remediation Phase:	0
Date Entered In Computer:	2011-10-18
Spill Record Last Update:	2012-02-24
Spiller Name:	Not reported
Spiller Company:	Not reported
Spiller Address:	Not reported
Spiller County:	Not reported
Spiller Contact:	Not reported
Spiller Phone:	(914) 939-6860
Spiller Extention:	Not reported
DEC Region:	3
DER Facility ID:	411339
DEC Memo:	"10-18-11 Steve reported spill to duty desk. He said he was out to do a retest and was calling for the spill number that had been reported with the original failure. 1105533 was reported in August, but does not identify which tank failed. Steve decided to report a new spill in case site told him wrong tank. Steve says today's test is an ullage failure and he thinks it is at the vent line. Tyree has been on site to assist Steve. Tank is double wall and there is no evidence of a leak in interstitial. Forwarded spill to O'Mara and Carlos and Stefan, WCHD since spill will not automatically be distributed. jc 2/24/2012 -- WCDOH provided the following description of tank test failure: these spills occurring at 152 King St in Port Chester. They were both TTFs on the same tank, the first in August, the second in October. The tank passed a TT in July prior to replacement of its tank top sump. After that the tank started to accumulate water through the sump so the cause of the failures was suspected to be related to the sump. The second ttf in October was after an attempt to repair the tank top sump. Ultimately, the cause of both failures was due to a vent issue which was resolved. The tank passed another test in December and spill 1105533 was closed. Spill 1109057 should be closed as well. nfa ELM "
Remarks:	"Spill taken at duty desk, see DEC Remarks. jc"

All TTF:

Facility ID:	1109057
Spill Number:	1109057
Spill Tank Test:	2491178
Site ID:	456805
Tank Number:	1
Tank Size:	5000
Material:	2712
EPA UST:	True
UST:	True
Cause:	00
Source:	00
Test Method:	21

BP STATION (Continued) **S111319223**

Test Method 2:	Horner EZY3/EZY3 Locator Plus
Leak Rate:	Not reported
Gross Fail:	Not reported
Modified By:	JPCUMMIN
Last Modified Date:	Not reported

V192 **KING ST PETROLEUM LLC** **NY UST** **U004176747**
North **152 KING STREET** **NY AST** **N/A**
1/8-1/4 **PORT CHESTER, NY 10573**
0.222 mi.
1174 ft. **Site 9 of 10 in cluster V**

Relative:
Lower

Actual:
21 ft.

WESTCHESTER CO. UST:

Name:	KING ST PETROLEUM LLC
Address:	152 KING STREET
City,State,Zip:	PORT CHESTER, NY 10573
Id/Status:	3-172030 / Active
Operator Name:	Jaswinder Singh
Owner Name:	152 King St. Realty LLC
Owner Street:	555 South Columbus Avenue
Owner Address2:	Not reported
Owner City:	Mount Vernon
Owner State:	NY
Owner Zipcode:	10550
GDS Number:	3554800136
Tank Number:	1
Status:	1. In-Service
Capacity:	5000
Product Stored:	2712. Gasoline/Ethanol
Product Stored Percent:	10
Tank Leak Detection:	5. In-Tank System (auto tank gauge)
Date Installation:	05/01/1992
Date Perm Closure:	05/01/1992
Tank Location:	5. Underground including vaulted with no access for inspection
Tank Type:	4. Fiberglass coated steel
Tank Internal Protection:	0. None
Tank External Protection:	4. Fiberglass
Tank Secondary Containment:	4. Double-Walled (underground only)
Piping Location:	2. Underground/on Ground
Piping Type:	6. Fiberglass Reinforced Plastic (FRP)
Piping External Protection:	4. Fiberglass
Overfill Prevention:	2. High Level Alarm
Piping Secondary Containment:	0. None
Spill Prevention:	1. Catch Basin
Dispenser:	1. Submersible
Tank Number:	1old
Status:	3. Closed - Removed
Capacity:	2000
Product Stored:	0009. Gasoline
Product Stored Percent:	Not reported
Tank Leak Detection:	0. None
Date Installation:	06/01/1964
Date Perm Closure:	05/01/1992
Tank Location:	5. Underground including vaulted with no access for inspection

KING ST PETROLEUM LLC (Continued) **U004176747**

Tank Type:	1. Steel/Carbon steel/Iron
Tank Internal Protection:	0. None
Tank External Protection:	0. None
Tank Secondary Containment:	0. None
Piping Location:	Not reported
Piping Type:	1. Steel/Carbon/ Steel/Iron
Piping External Protection:	0. None
Overfill Prevention:	0. None
Piping Secondary Containment:	Not reported
Spill Prevention:	0. None
Dispenser:	2. Suction

Tank Number:	2
Status:	1. In-Service
Capacity:	5000
Product Stored:	2712. Gasoline/Ethanol
Product Stored Percent:	10
Tank Leak Detection:	5. In-Tank System (auto tank gauge)
Date Installation:	05/01/1992
Date Perm Closure:	05/01/1992
Tank Location:	5. Underground including vaulted with no access for inspection
Tank Type:	4. Fiberglass coated steel
Tank Internal Protection:	0. None
Tank External Protection:	4. Fiberglass
Tank Secondary Containment:	4. Double-Walled (underground only)
Piping Location:	2. Underground/on Ground
Piping Type:	6. Fiberglass Reinforced Plastic (FRP)
Piping External Protection:	4. Fiberglass
Overfill Prevention:	2. High Level Alarm
Piping Secondary Containment:	0. None
Spill Prevention:	1. Catch Basin
Dispenser:	1. Submersible

Tank Number:	2old
Status:	3. Closed - Removed
Capacity:	2000
Product Stored:	0009. Gasoline
Product Stored Percent:	Not reported
Tank Leak Detection:	0. None
Date Installation:	03/01/1968
Date Perm Closure:	05/01/1992
Tank Location:	5. Underground including vaulted with no access for inspection
Tank Type:	1. Steel/Carbon steel/Iron
Tank Internal Protection:	0. None
Tank External Protection:	0. None
Tank Secondary Containment:	0. None
Piping Location:	Not reported
Piping Type:	1. Steel/Carbon/ Steel/Iron
Piping External Protection:	0. None
Overfill Prevention:	0. None
Piping Secondary Containment:	Not reported
Spill Prevention:	0. None
Dispenser:	2. Suction

KING ST PETROLEUM LLC (Continued) **U004176747**

Tank Number:	3
Status:	1. In-Service
Capacity:	2000
Product Stored:	2712. Gasoline/Ethanol
Product Stored Percent:	10
Tank Leak Detection:	5. In-Tank System (auto tank gauge)
Date Installation:	05/01/1992
Date Perm Closure:	05/01/1992
Tank Location:	5. Underground including vaulted with no access for inspection
Tank Type:	4. Fiberglass coated steel
Tank Internal Protection:	0. None
Tank External Protection:	4. Fiberglass
Tank Secondary Containment:	4. Double-Walled (underground only)
Piping Location:	2. Underground/on Ground
Piping Type:	6. Fiberglass Reinforced Plastic (FRP)
Piping External Protection:	4. Fiberglass
Overfill Prevention:	2. High Level Alarm
Piping Secondary Containment:	0. None
Spill Prevention:	1. Catch Basin
Dispenser:	1. Submersible

Tank Number:	3 old
Status:	3. Closed - Removed
Capacity:	2000
Product Stored:	0009. Gasoline
Product Stored Percent:	Not reported
Tank Leak Detection:	0. None
Date Installation:	09/01/1968
Date Perm Closure:	05/01/1992
Tank Location:	5. Underground including vaulted with no access for inspection
Tank Type:	1. Steel/Carbon steel/Iron
Tank Internal Protection:	0. None
Tank External Protection:	0. None
Tank Secondary Containment:	0. None
Piping Location:	Not reported
Piping Type:	1. Steel/Carbon/ Steel/Iron
Piping External Protection:	0. None
Overfill Prevention:	0. None
Piping Secondary Containment:	Not reported
Spill Prevention:	0. None
Dispenser:	2. Suction

Tank Number:	4
Status:	3. Closed - Removed
Capacity:	2000
Product Stored:	0009. Gasoline
Product Stored Percent:	Not reported
Tank Leak Detection:	0. None
Date Installation:	11/01/1970
Date Perm Closure:	05/01/1992
Tank Location:	5. Underground including vaulted with no access for inspection
Tank Type:	1. Steel/Carbon steel/Iron
Tank Internal Protection:	0. None
Tank External Protection:	0. None
Tank Secondary Containment:	0. None

KING ST PETROLEUM LLC (Continued) **U004176747**

Piping Location:	0. No Pipiing
Piping Type:	1. Steel/Carbon/ steel/iron
Piping External Protection:	0. None
Overfill Prevention:	0. None
Piping Secondary Containment:	Not reported
Spill Prevention:	0. None
Dispenser:	2. Suction

Tank Number:	5
Status:	3. Closed - Removed
Capacity:	2000
Product Stored:	Not reported
Product Stored Percent:	Not reported
Tank Leak Detection:	0. None
Date Installation:	Not reported
Date Perm Closure:	05/01/1992
Tank Location:	5. Underground including vaulted with no access for inspection
Tank Type:	1. Steel/Carbon steel/Iron
Tank Internal Protection:	0. None
Tank External Protection:	0. None
Tank Secondary Containment:	0. None
Piping Location:	0. No Pipiing
Piping Type:	1. Steel/Carbon/ steel/iron
Piping External Protection:	0. None
Overfill Prevention:	0. None
Piping Secondary Containment:	Not reported
Spill Prevention:	0. None
Dispenser:	2. Suction

Tank Number:	6
Status:	3. Closed - Removed
Capacity:	2000
Product Stored:	Not reported
Product Stored Percent:	Not reported
Tank Leak Detection:	0. None
Date Installation:	Not reported
Date Perm Closure:	05/01/1992
Tank Location:	5. Underground including vaulted with no access for inspection
Tank Type:	1. Steel/Carbon steel/Iron
Tank Internal Protection:	0. None
Tank External Protection:	0. None
Tank Secondary Containment:	0. None
Piping Location:	0. No Pipiing
Piping Type:	1. Steel/Carbon/ steel/iron
Piping External Protection:	0. None
Overfill Prevention:	0. None
Piping Secondary Containment:	Not reported
Spill Prevention:	0. None
Dispenser:	2. Suction

Tank Number:	unreg1
Status:	3. Closed - Removed
Capacity:	550
Product Stored:	0022. Waste/Used Oil

KING ST PETROLEUM LLC (Continued) **U004176747**

Product Stored Percent:	Not reported
Tank Leak Detection:	0. None
Date Installation:	01/01/1900
Date Perm Closure:	11/02/2007
Tank Location:	5. Underground including vaulted with no access for inspection
Tank Type:	1. Steel/Carbon steel/Iron
Tank Internal Protection:	0. None
Tank External Protection:	0. None
Tank Secondary Containment:	Not reported
Piping Location:	Not reported
Piping Type:	Not reported
Piping External Protection:	0. None
Overfill Prevention:	0. None
Piping Secondary Containment:	Not reported
Spill Prevention:	0. None
Dispenser:	0. None

WESTCHESTER CO. AST:

Name:	KING ST PETROLEUM LLC
Address:	152 KING STREET
City,State,Zip:	PORT CHESTER, NY 10573
PBS Number:	3-172030
Site Status:	Active
GDS Number:	3554800136
Operator Name:	Jaswinder Singh
Owner Name:	152 King St. Realty LLC
Owner Street:	555 South Columbus Avenue
Owner Address2:	Not reported
Owner City/State/Zip:	Mount Vernon, NY 10550

Tank Number:	7
Status:	1. In-Service
Date Installation:	10/01/2007
Capacity:	250
Product Stored:	0001. #2 Fuel Oil
Product Stored Percent:	Not reported
Date Perm Closure:	01/01/1900
Tank Location:	2. Aboveground (contact w/ impervious barrier)
Tank Type:	1. Steel/Carbon steel/Iron
Tank Internal Protection:	0. None
Tank External Protection:	1. Painted/Asphalt Coating
Tank Leak Detection:	2. Manual Interstitial Monitoring
Tank Secondary Containment:	1. Diking (aboveground only)
Piping Location:	0. No Piping
Piping Type:	0. No Piping
Piping External Protection:	0. None
Piping Leak Detection:	0. None
Piping Secondary Containment:	0. None
Overfill Prevention:	1. Float Vent Valve
Spill Prevention:	1. Catch Basin
Dispenser:	0. None

Tank Number:	8
Status:	1. In-Service
Date Installation:	10/01/2007
Capacity:	275

KING ST PETROLEUM LLC (Continued) **U004176747**

Product Stored:	0022. Waste/Used Oil
Product Stored Percent:	Not reported
Date Perm Closure:	01/01/1900
Tank Location:	2. Aboveground (contact w/ impervious barrier)
Tank Type:	1. Steel/Carbon steel/Iron
Tank Internal Protection:	0. None
Tank External Protection:	1. Painted/Asphalt Coating
Tank Leak Detection:	2. Manual Interstitial Monitoring
Tank Secondary Containment:	1. Diking (aboveground only)
Piping Location:	0. No Piping
Piping Type:	0. No Piping
Piping External Protection:	0. None
Piping Leak Detection:	0. None
Piping Secondary Containment:	0. None
Overfill Prevention:	1. Float Vent Valve
Spill Prevention:	1. Catch Basin
Dispenser:	0. None

V193 **BP GAS STATION** **NY LTANKS** **S111160037**
North **152 KING STREET** **N/A**
1/8-1/4 **PORT CHESTER, NY 10573**
0.222 mi.
1174 ft. **Site 10 of 10 in cluster V**

Relative:
Lower

Actual:
21 ft.

LTANKS:

Name:	BP GAS STATION
Address:	152 KING STREET
City,State,Zip:	PORT CHESTER, NY 10573
Spill Number/Closed Date:	1105533 / 2011-12-05
Facility ID:	1105533
Site ID:	453191
Spill Date:	2011-08-15
Spill Cause:	Tank Test Failure
Spill Source:	Gasoline Station or other PBS Facility
Spill Class:	C3
Cleanup Ceased:	Not reported
SWIS:	6048
Investigator:	TDGHIOSA
Referred To:	Not reported
Reported to Dept:	2011-08-15
CID:	Not reported
Water Affected:	Not reported
Spill Notifier:	Tank Tester
Last Inspection:	Not reported
Recommended Penalty:	False
Meets Standard:	True
UST Involvement:	False
Remediation Phase:	0
Date Entered In Computer:	2011-08-15
Spill Record Last Update:	2018-11-30
Spiller Name:	ADAM
Spiller Company:	KING ST PETROLEUM
Spiller Address:	152 KING ST
Spiller County:	999
Spiller Contact:	ADAM
Spiller Phone:	(516) 776-5160
Spiller Extention:	Not reported
DEC Region:	3

BP GAS STATION (Continued) **S111160037**

DER Facility ID: 411339
DEC Memo: "8/16/11 Spoke to owner. He believes the failure was due to a leaking seal that is allowing storm water to enter sumps. He will be speaking to the tester and Tyree in morning...mm 8/16/11: Stefan Goreau will be following up with PBS on this site. jod 12/5/11 Stefan Goreau WCHD reported, Tank passed tightness test after repair made to a bad vent line. Please NFA NFA. TG "
Remarks: "Failed due to water intrusion. Water is still entering taking, fuel will be removed, repaired, and retested."

All Materials:
Site ID: 453191
Operable Unit ID: 1203350
Operable Unit: 01
Material ID: 2199992
Material Code: 0009
Material Name: gasoline
Case No.: Not reported
Material FA: Petroleum
Quantity: Not reported
Units: Not reported
Recovered: Not reported
Oxygenate: Not reported

AC194 **SPILL NUMBER 0314125** **NY LTANKS** **S106385696**
NW **225 WESTCHESTER AVE** **N/A**
1/8-1/4 **PORT CHESTER, NY**
0.224 mi.
1185 ft. **Site 1 of 2 in cluster AC**

Relative:
Higher
Actual:
49 ft.

LTANKS:
Name: SPILL NUMBER 0314125
Address: 225 WESTCHESTER AVE
City,State,Zip: PORT CHESTER, NY
Spill Number/Closed Date: 0314125 / 2004-05-03
Facility ID: 0314125
Site ID: 143236
Spill Date: 2004-03-26
Spill Cause: Tank Failure
Spill Source: Commercial/Industrial
Spill Class: B3
Cleanup Ceased: Not reported
SWIS: 6000
Investigator: WCHD
Referred To: Westchester Cnty Health Dept
Reported to Dept: 2004-03-26
CID: 403
Water Affected: Not reported
Spill Notifier: Other
Last Inspection: Not reported
Recommended Penalty: False
Meets Standard: True
UST Involvement: False
Remediation Phase: 0
Date Entered In Computer: 2004-03-26
Spill Record Last Update: 2004-05-04
Spiller Name: ANDREW ROBINSON

SPILL NUMBER 0314125 (Continued) **S106385696**

Spiller Company:	Not reported
Spiller Address:	225 WESTCHESTER AVE
Spiller County:	001
Spiller Contact:	ANDREW ROBINSON
Spiller Phone:	(973) 865-0033
Spiller Extention:	Not reported
DEC Region:	3
DER Facility ID:	122167
DEC Memo:	"Prior to Sept, 2004 data translation this spill Lead_DEC Field was WCHD-GRAZIOLI 5/3/04: Letter to Alan B Weissman, 225 Westchester Ave Corp from Christopher Lalak, WCDOH (no date). Closure report has been reviewed. Work is satisfactory. WCDOH recommends NFA at this time."
Remarks:	"they were doing excavating of the soil when they noticed the soil was contaminated."

All Materials:

Site ID:	143236
Operable Unit ID:	881036
Operable Unit:	01
Material ID:	495708
Material Code:	0001A
Material Name:	#2 fuel oil
Case No.:	Not reported
Material FA:	Petroleum
Quantity:	.00
Units:	G
Recovered:	.00
Oxygenate:	Not reported

AC195 **225 WESTCHESTER AVENUE CORP** **NY UST** **U003994260**
NW **225 WESTCHESTER AVENUE** **N/A**
1/8-1/4 **PORT CHESTER, NY 10573**
0.224 mi.
1185 ft. **Site 2 of 2 in cluster AC**

Relative:
Higher

Actual:
49 ft.

WESTCHESTER CO. UST:

Name:	225 WESTCHESTER AVENUE CORP
Address:	225 WESTCHESTER AVENUE
City,State,Zip:	PORT CHESTER, NY 10573
Id/Status:	3-801130 / Unregulated: <1101 gal. PBS
Operator Name:	Not reported
Owner Name:	Alan B. Weisman
Owner Street:	225 Westchester Avenue
Owner Address2:	Not reported
Owner City:	Port Chester
Owner State:	NY
Owner Zipcode:	10573
GDS Number:	Not reported
Tank Number:	01
Status:	3. Closed - Removed
Capacity:	5000
Product Stored:	9999. Other
Product Stored Percent:	Not reported
Tank Leak Detection:	0. None
Date Installation:	01/01/1970
Date Perm Closure:	03/01/2004

225 WESTCHESTER AVENUE CORP (Continued) **U003994260**

Tank Location:	5. Underground including vaulted with no access for inspection
Tank Type:	1. Steel/Carbon steel/Iron
Tank Internal Protection:	0. None
Tank External Protection:	0. None
Tank Secondary Containment:	0. None
Piping Location:	2. Underground/on ground
Piping Type:	1. Steel/Carbon/ steel/iron
Piping External Protection:	0. None
Overfill Prevention:	0. None
Piping Secondary Containment:	Not reported
Spill Prevention:	0. None
Dispenser:	0. None

Tank Number:	02
Status:	3. Closed - Removed
Capacity:	1000
Product Stored:	9999. Other
Product Stored Percent:	Not reported
Tank Leak Detection:	0. None
Date Installation:	Not reported
Date Perm Closure:	03/01/2004
Tank Location:	5. Underground including vaulted with no access for inspection
Tank Type:	Not reported
Tank Internal Protection:	0. None
Tank External Protection:	0. None
Tank Secondary Containment:	Not reported
Piping Location:	0. No Pipiing
Piping Type:	0. No Pippping
Piping External Protection:	0. None
Overfill Prevention:	0. None
Piping Secondary Containment:	Not reported
Spill Prevention:	0. None
Dispenser:	0. None

196
North
1/8-1/4
0.232 mi.
1227 ft.

CON EDISON GAS MAIN: UNKNOWN **RCRA NonGen / NLR** **1016964144**
204 KING ST **NY MANIFEST** **NYP004370904**
PORT CHESTER, NY 10573

Relative:
Higher

Actual:
30 ft.

RCRA NonGen / NLR:

Date Form Received by Agency:	2013-11-07 00:00:00.0
Handler Name:	CON EDISON GAS MAIN: UNKNOWN
Handler Address:	204 KING ST
Handler City,State,Zip:	PORT CHESTER, NY 10573
EPA ID:	NYP004370904
Contact Name:	THOMAS TEELING
Contact Address:	Not reported
Contact City,State,Zip:	Not reported
Contact Telephone:	212-460-3770
Contact Fax:	Not reported
Contact Email:	Not reported
Contact Title:	SENIOR SCIENTIST
EPA Region:	02
Land Type:	Private
Federal Waste Generator Description:	Not a generator, verified
Non-Notifier:	Not reported

CON EDISON GAS MAIN: UNKNOWN (Continued) **1016964144**

Biennial Report Cycle:	Not reported
Accessibility:	Not reported
Active Site Indicator:	Not reported
State District Owner:	NY
State District:	NYSDEC R2
Mailing Address:	IRVING PL, 15TH FL NE
Mailing City,State,Zip:	NEW YORK, NY 10003
Owner Name:	Not reported
Owner Type:	Not reported
Operator Name:	Not reported
Operator Type:	Not reported
Short-Term Generator Activity:	No
Importer Activity:	No
Mixed Waste Generator:	No
Transporter Activity:	No
Transfer Facility Activity:	No
Recycler Activity with Storage:	No
Small Quantity On-Site Burner Exemption:	No
Smelting Melting and Refining Furnace Exemption:	No
Underground Injection Control:	No
Off-Site Waste Receipt:	No
Universal Waste Indicator:	No
Universal Waste Destination Facility:	No
Federal Universal Waste:	No
Active Site Fed-Reg Treatment Storage and Disposal Facility:	Not reported
Active Site Converter Treatment storage and Disposal Facility:	Not reported
Active Site State-Reg Treatment Storage and Disposal Facility:	Not reported
Active Site State-Reg Handler:	---
Federal Facility Indicator:	Not reported
Hazardous Secondary Material Indicator:	NN
Sub-Part K Indicator:	Not reported
Commercial TSD Indicator:	No
Treatment Storage and Disposal Type:	Not reported
2018 GPRA Permit Baseline:	Not on the Baseline
2018 GPRA Renewals Baseline:	Not on the Baseline
Permit Renewals Workload Universe:	Not reported
Permit Workload Universe:	Not reported
Permit Progress Universe:	Not reported
Post-Closure Workload Universe:	Not reported
Closure Workload Universe:	Not reported
202 GPRA Corrective Action Baseline:	No
Corrective Action Workload Universe:	No
Subject to Corrective Action Universe:	No
Non-TSDFs Where RCRA CA has Been Imposed Universe:	No
TSDFs Potentially Subject to CA Under 3004 (u)/(v) Universe:	No
TSDFs Only Subject to CA under Discretionary Auth Universe:	No
Corrective Action Priority Ranking:	No NCAPS ranking
Environmental Control Indicator:	No
Institutional Control Indicator:	No
Human Exposure Controls Indicator:	N/A
Groundwater Controls Indicator:	N/A
Operating TSDF Universe:	Not reported
Full Enforcement Universe:	Not reported
Significant Non-Complier Universe:	No
Unaddressed Significant Non-Complier Universe:	No
Addressed Significant Non-Complier Universe:	No
Significant Non-Complier With a Compliance Schedule Universe:	No

CON EDISON GAS MAIN: UNKNOWN (Continued) **1016964144**

Financial Assurance Required:	Not reported
Handler Date of Last Change:	2014-07-01 11:43:40.0
Recognized Trader-Importer:	No
Recognized Trader-Exporter:	No
Importer of Spent Lead Acid Batteries:	No
Exporter of Spent Lead Acid Batteries:	No
Recycler Activity Without Storage:	Not reported
Manifest Broker:	Not reported
Sub-Part P Indicator:	Not reported

Historic Generators:

Receive Date:	2013-10-07 00:00:00.0
Handler Name:	CON EDISON GAS MAIN: UNKNOWN
Federal Waste Generator Description:	Conditionally Exempt Small Quantity Generator
State District Owner:	NY
Large Quantity Handler of Universal Waste:	No
Recognized Trader Importer:	No
Recognized Trader Exporter:	No
Spent Lead Acid Battery Importer:	No
Spent Lead Acid Battery Exporter:	No
Current Record:	No
Non Storage Recycler Activity:	Not reported
Electronic Manifest Broker:	Not reported

Receive Date:	2013-11-07 00:00:00.0
Handler Name:	CON EDISON GAS MAIN: UNKNOWN
Federal Waste Generator Description:	Not a generator, verified
State District Owner:	NY
Large Quantity Handler of Universal Waste:	No
Recognized Trader Importer:	No
Recognized Trader Exporter:	No
Spent Lead Acid Battery Importer:	No
Spent Lead Acid Battery Exporter:	No
Current Record:	Yes
Non Storage Recycler Activity:	Not reported
Electronic Manifest Broker:	Not reported

List of NAICS Codes and Descriptions:

NAICS Codes:	No NAICS Codes Found

Facility Has Received Notices of Violations:

Violations:	No Violations Found

Evaluation Action Summary:

Evaluations:	No Evaluations Found

NY MANIFEST:

Name:	CON EDISON
Address:	204 KING ST
City,State,Zip:	PORT CHESTER, NY 10573
Country:	USA
EPA ID:	NYP004370904
Facility Status:	Not reported

CON EDISON GAS MAIN: UNKNOWN (Continued) **1016964144**

Location Address 1:	204 KING ST
Code:	BP
Location Address 2:	Not reported
Total Tanks:	Not reported
Location City:	PORTCHESTER
Location State:	NY
Location Zip:	10573
Location Zip 4:	Not reported

NY MANIFEST:

EPAID:	NYP004370904
Mailing Name:	CON EDISON
Mailing Contact:	TOM TEELING
Mailing Address 1:	4 IRVING PLACE - 15TH FLOOR
Mailing Address 2:	Not reported
Mailing City:	NEW YORK
Mailing State:	NY
Mailing Zip:	10003
Mailing Zip 4:	Not reported
Mailing Country:	USA
Mailing Phone:	2124603770

NY MANIFEST:

Document ID:	Not reported
Manifest Status:	Not reported
seq:	Not reported
Year:	Not reported
Trans1 State ID:	NYD006982359
Trans2 State ID:	Not reported
Generator Ship Date:	10/07/2013
Trans1 Recv Date:	10/07/2013
Trans2 Recv Date:	Not reported
TSD Site Recv Date:	10/07/2013
Part A Recv Date:	Not reported
Part B Recv Date:	Not reported
Generator EPA ID:	NYP004370904
Trans1 EPA ID:	Not reported
Trans2 EPA ID:	Not reported
TSDF ID 1:	NYD000705939
TSDF ID 2:	Not reported
Manifest Tracking Number:	006467019JJK
Import Indicator:	N
Export Indicator:	N
Discr Quantity Indicator:	N
Discr Type Indicator:	N
Discr Residue Indicator:	N
Discr Partial Reject Indicator:	N
Discr Full Reject Indicator:	N
Manifest Ref Number:	Not reported
Alt Facility RCRA ID:	Not reported
Alt Facility Sign Date:	Not reported
MGMT Method Type Code:	H135
Waste Code:	Not reported
Waste Code:	Not reported
Waste Code:	Not reported
Waste Code:	Not reported
Waste Code:	Not reported

CON EDISON GAS MAIN: UNKNOWN (Continued) **1016964144**

Waste Code:	Not reported
Quantity:	14
Units:	G - Gallons (liquids only)* (8.3 pounds)
Number of Containers:	1
Container Type:	DM - Metal drums, barrels
Handling Method:	T Chemical, physical, or biological treatment.
Specific Gravity:	1
Waste Code:	D018
Waste Code 1_2:	Not reported
Waste Code 1_3:	Not reported
Waste Code 1_4:	Not reported
Waste Code 1_5:	Not reported
Waste Code 1_6:	Not reported

Y197 **MOVIE THEATER** **NY UST** **U003994747**
NE **136 NORTH MAIN STREET** **N/A**
1/8-1/4 **PORT CHESTER, NY 10573**
0.234 mi.
1234 ft. **Site 2 of 2 in cluster Y**

Relative:
Lower

Actual:
21 ft.

WESTCHESTER CO. UST:

Name:	MOVIE THEATER
Address:	136 NORTH MAIN STREET
City,State,Zip:	PORT CHESTER, NY 10573
Id/Status:	3-801104 / Unregulated: <1101 gal. PBS
Operator Name:	Steve Rogowsky
Owner Name:	Westchester Playhouse
Owner Street:	125 North Main Street Suite 203
Owner Address2:	Not reported
Owner City:	Port Chester
Owner State:	NY
Owner Zipcode:	10573
GDS Number:	Not reported
Tank Number:	01
Status:	3. Closed - Removed
Capacity:	2000
Product Stored:	Not reported
Product Stored Percent:	Not reported
Tank Leak Detection:	0. None
Date Installation:	Not reported
Date Perm Closure:	01/10/2005
Tank Location:	5. Underground including vaulted with no access for inspection
Tank Type:	1. Steel/Carbon steel/Iron
Tank Internal Protection:	0. None
Tank External Protection:	0. None
Tank Secondary Containment:	0. None
Piping Location:	2. Underground/on ground
Piping Type:	10. Copper
Piping External Protection:	0. None
Overfill Prevention:	0. None
Piping Secondary Containment:	Not reported
Spill Prevention:	0. None
Dispenser:	0. None
Tank Number:	2

MOVIE THEATER (Continued) **U003994747**

Status:	3. Closed - Removed
Capacity:	1000
Product Stored:	Not reported
Product Stored Percent:	Not reported
Tank Leak Detection:	0. None
Date Installation:	Not reported
Date Perm Closure:	01/10/2005
Tank Location:	5. Underground including vaulted with no access for inspection
Tank Type:	1. Steel/Carbon steel/Iron
Tank Internal Protection:	0. None
Tank External Protection:	0. None
Tank Secondary Containment:	Not reported
Piping Location:	0. No Pipiing
Piping Type:	0. No Pippping
Piping External Protection:	0. None
Overfill Prevention:	0. None
Piping Secondary Containment:	Not reported
Spill Prevention:	0. None
Dispenser:	0. None

AD198 **RESIDENCE** **NY LTANKS** **S104498378**
SSE **70 PURDY AVE** **NY Spills** **N/A**
1/8-1/4 **PORT CHESTER, NY**
0.236 mi.
1247 ft. **Site 1 of 4 in cluster AD**

Relative:
Lower

Actual:
20 ft.

LTANKS:

Name:	SPILL NUMBER 0301516
Address:	70 PURDY AVE
City,State,Zip:	PORT CHESTER, NY
Spill Number/Closed Date:	0301516 / 2003-07-21
Facility ID:	0301516
Site ID:	157038
Spill Date:	2003-05-12
Spill Cause:	Tank Test Failure
Spill Source:	Institutional, Educational, Gov., Other
Spill Class:	D3
Cleanup Ceased:	Not reported
SWIS:	6000
Investigator:	jbodee
Referred To:	Not reported
Reported to Dept:	2003-05-12
CID:	205
Water Affected:	Not reported
Spill Notifier:	Responsible Party
Last Inspection:	Not reported
Recommended Penalty:	False
Meets Standard:	True
UST Involvement:	False
Remediation Phase:	0
Date Entered In Computer:	2003-05-12
Spill Record Last Update:	2003-08-04
Spiller Name:	TOM ACOCELLA
Spiller Company:	PORT CHESTER HOUSING AUTH
Spiller Address:	70 PURDY AVE
Spiller County:	001
Spiller Contact:	CALLER
Spiller Phone:	Not reported

RESIDENCE (Continued) **S104498378**

Spiller Extention:	Not reported
DEC Region:	3
DER Facility ID:	132819
DEC Memo:	"Prior to Sept, 2004 data translation this spill Lead_DEC Field was O'DEE 05/12/03: Tank test failure. Uncover and retest. 07/21/03 TANK PASSED RETEST. SPILL CLOSED BY DANIELLE JACKSON OF WCHD. NFA"
Remarks:	""

All TTF:

Facility ID:	0301516
Spill Number:	0301516
Spill Tank Test:	1528368
Site ID:	157038
Tank Number:	1
Tank Size:	6000
Material:	0001
EPA UST:	Not reported
UST:	Not reported
Cause:	Not reported
Source:	Not reported
Test Method:	03
Test Method 2:	Horner EZ Check I or II
Leak Rate:	.00
Gross Fail:	Not reported
Modified By:	Spills
Last Modified Date:	Not reported

All Materials:

Site ID:	157038
Operable Unit ID:	869534
Operable Unit:	01
Material ID:	506008
Material Code:	0001A
Material Name:	#2 fuel oil
Case No.:	Not reported
Material FA:	Petroleum
Quantity:	.00
Units:	G
Recovered:	.00
Oxygenate:	Not reported

Name:	PORT CHESTER HOUSING AUTH
Address:	70 PURDY AVE
City,State,Zip:	PORT CHESTER, NY
Spill Number/Closed Date:	9204323 / 1993-07-13
Facility ID:	9204323
Site ID:	242321
Spill Date:	1992-07-15
Spill Cause:	Tank Test Failure
Spill Source:	Institutional, Educational, Gov., Other
Spill Class:	C3
Cleanup Ceased:	1993-07-13
SWIS:	6000
Investigator:	WXWADSWO
Referred To:	Not reported
Reported to Dept:	1992-07-15

RESIDENCE (Continued) **S104498378**

CID:	Not reported
Water Affected:	Not reported
Spill Notifier:	Tank Tester
Last Inspection:	Not reported
Recommended Penalty:	False
Meets Standard:	False
UST Involvement:	False
Remediation Phase:	0
Date Entered In Computer:	1992-07-17
Spill Record Last Update:	1993-08-03
Spiller Name:	Not reported
Spiller Company:	KEN CAPPALINO CONST.
Spiller Address:	200 HAMILTON AVE.
Spiller County:	001
Spiller Contact:	Not reported
Spiller Phone:	Not reported
Spiller Extention:	Not reported
DEC Region:	3
DER Facility ID:	132819
DEC Memo:	"Prior to Sept, 2004 data translation this spill Lead_DEC Field was WADSWORTH "
Remarks:	"E.I.R. ASAP"

All TTF:

Facility ID:	9204323
Spill Number:	9204323
Spill Tank Test:	1540240
Site ID:	242321
Tank Number:	Not reported
Tank Size:	0
Material:	0001
EPA UST:	Not reported
UST:	Not reported
Cause:	Not reported
Source:	Not reported
Test Method:	00
Test Method 2:	Unknown
Leak Rate:	.00
Gross Fail:	Not reported
Modified By:	Spills
Last Modified Date:	Not reported

All Materials:

Site ID:	242321
Operable Unit ID:	971722
Operable Unit:	01
Material ID:	412058
Material Code:	0001A
Material Name:	#2 fuel oil
Case No.:	Not reported
Material FA:	Petroleum
Quantity:	.00
Units:	Not reported
Recovered:	.00
Oxygenate:	Not reported

RESIDENCE (Continued) **S104498378**

SPILLS:

Name:	SPILL NUMBER 9807064
Address:	70 PURDY AVE
City,State,Zip:	PORT CHESTER, NY
Spill Number/Closed Date:	9807064 / 1998-09-10
Facility ID:	9807064
Facility Type:	ER
DER Facility ID:	132819
Site ID:	157039
DEC Region:	3
Spill Cause:	Equipment Failure
Spill Class:	B4
SWIS:	6000
Spill Date:	1998-09-09
Investigator:	tdghiosa
Referred To:	Not reported
Reported to Dept:	1998-09-09
CID:	322
Water Affected:	Not reported
Spill Source:	Institutional, Educational, Gov., Other
Spill Notifier:	Responsible Party
Cleanup Ceased:	Not reported
Cleanup Meets Std:	True
Last Inspection:	Not reported
Recommended Penalty:	False
UST Trust:	False
Remediation Phase:	0
Date Entered In Computer:	1998-09-09
Spill Record Last Update:	1998-10-22
Spiller Name:	JUAN ROSKO
Spiller Company:	PORT CHESTER HOUSING
Spiller Address:	70 PURDY AVE
Spiller Company:	001
Contact Name:	JUAN ROSKO
DEC Memo:	"Prior to Sept, 2004 data translation this spill Lead_DEC Field was GHIOSAY 9/10/98 SPILL WAS CONTAINED AND CLEANED IMMEDIATELY. DID NOT IMPACT DRAINS OR GROUNDWATER. BRIAN MCMANN AT PORT CHESTER HOUSING AUTHORITY IS CONTACT."
Remarks:	"line failure caused spill - spill cleaned up "

All Materials:

Site ID:	157039
Operable Unit ID:	1068124
Operable Unit:	01
Material ID:	318186
Material Code:	0001A
Material Name:	#2 fuel oil
Case No.:	Not reported
Material FA:	Petroleum
Quantity:	5.00
Units:	G
Recovered:	5.00
Oxygenate:	Not reported

Name:	RESIDENCE
Address:	70 PURDY AVE

RESIDENCE (Continued) **S104498378**

City,State,Zip:	PORT CHESTER, NY
Spill Number/Closed Date:	9309138 / 1993-11-08
Facility ID:	9309138
Facility Type:	ER
DER Facility ID:	132819
Site ID:	242322
DEC Region:	3
Spill Cause:	Unknown
Spill Class:	C4
SWIS:	6000
Spill Date:	1993-10-28
Investigator:	tdghiosa
Referred To:	Not reported
Reported to Dept:	1993-10-28
CID:	Not reported
Water Affected:	Not reported
Spill Source:	Unknown
Spill Notifier:	Other
Cleanup Ceased:	1993-11-08
Cleanup Meets Std:	False
Last Inspection:	Not reported
Recommended Penalty:	False
UST Trust:	False
Remediation Phase:	0
Date Entered In Computer:	1993-11-08
Spill Record Last Update:	2001-01-22
Spiller Name:	Not reported
Spiller Company:	Not reported
Spiller Address:	Not reported
Spiller Company:	001
Contact Name:	Not reported
DEC Memo:	"Prior to Sept, 2004 data translation this spill Lead_DEC Field was GHIOSAY 01/03/94: NO DEC RESPONSE. "
Remarks:	"SPILL ON GRASS AND DIRT CASTLE HAS CREW ENROUTE"

All Materials:

Site ID:	242322
Operable Unit ID:	988220
Operable Unit:	01
Material ID:	391802
Material Code:	0001A
Material Name:	#2 fuel oil
Case No.:	Not reported
Material FA:	Petroleum
Quantity:	15.00
Units:	G
Recovered:	.00
Oxygenate:	Not reported

AD199 **PARK VIEW APARTMENTS** **NY UST** **U003994804**
SSE **70 PURDY AVE** **N/A**
1/8-1/4 **PORT CHESTER, NY 10573**
0.236 mi.
1247 ft. **Site 2 of 4 in cluster AD**

Relative:
Lower

Actual:
20 ft.

WESTCHESTER CO. UST:

Name:	PARK VIEW APARTMENTS
Address:	70 PURDY AVE
City,State,Zip:	PORT CHESTER, NY 10573
Id/Status:	3-600313 / Active
Operator Name:	Port Chester Housing Authority
Owner Name:	Port Chester Housing Authority
Owner Street:	PO Box 347
Owner Address2:	2 Weber Drive
Owner City:	Port Chester
Owner State:	NY
Owner Zipcode:	10573
GDS Number:	Not reported
Tank Number:	1
Status:	1. In-Service
Capacity:	6000
Product Stored:	0001. #2 Fuel Oil
Product Stored Percent:	Not reported
Tank Leak Detection:	1. Electronic Interstitial Monitoring
Date Installation:	06/01/1993
Date Perm Closure:	01/01/1900
Tank Location:	5. Underground including vaulted with no access for inspection
Tank Type:	10. Urethane clad steel
Tank Internal Protection:	0. None
Tank External Protection:	4. Original impressed current,9. Urethane
Tank Secondary Containment:	4. Double-Walled (underground only)
Piping Location:	2. Underground/on ground
Piping Type:	11. Flexible Piping
Piping External Protection:	9. Urethane
Overfill Prevention:	2. High Level Alarm,5. Vent Whistle
Piping Secondary Containment:	4. Double-Walled (underground only)
Spill Prevention:	1. Catch Basin
Dispenser:	2. Suction
Tank Number:	P-1
Status:	3. Closed - Removed
Capacity:	6000
Product Stored:	Not reported
Product Stored Percent:	Not reported
Tank Leak Detection:	0. None
Date Installation:	05/01/1960
Date Perm Closure:	09/01/1993
Tank Location:	5. Underground including vaulted with no access for inspection
Tank Type:	1. Steel/Carbon steel/Iron
Tank Internal Protection:	0. None
Tank External Protection:	0. None
Tank Secondary Containment:	0. None
Piping Location:	2. Underground/on ground
Piping Type:	1. Steel/Carbon/ steel/iron
Piping External Protection:	0. None
Overfill Prevention:	0. None

PARK VIEW APARTMENTS (Continued) **U003994804**

Piping Secondary Containment: Not reported
Spill Prevention: 0. None
Dispenser: 0. None

---

200 SE 1/8-1/4 0.240 mi. 1268 ft.

TECHNICAL RECOVERY SERVICE CORP.
1 MARTIN PLACE
PORT CHESTER, NY 10573

SEMS-ARCHIVE **1000243013**
RCRA NonGen / NLR **NYD980651475**
FINDS
NY MANIFEST

Relative: Higher

Actual: 45 ft.

SEMS Archive:

Site ID:	0203061
EPA ID:	NYD980651475
Name:	TECHNICAL RECOVERY SERVICE CORP.
Address:	1 MARTIN PLACE
Address 2:	Not reported
City,State,Zip:	PORT CHESTER, NY 10573
Cong District:	20
FIPS Code:	36119
FF:	N
NPL:	Not on the NPL
Non NPL Status:	NFRAP-Site does not qualify for the NPL based on existing information

SEMS Archive Detail:

Region:	02
Site ID:	0203061
EPA ID:	NYD980651475
Site Name:	TECHNICAL RECOVERY SERVICE CORP.
NPL:	N
FF:	N
OU:	00
Action Code:	VS
Action Name:	ARCH SITE
SEQ:	1
Start Date:	Not reported
Finish Date:	1999-01-13 05:00:00
Qual:	Not reported
Current Action Lead:	EPA Perf In-Hse

Region:	02
Site ID:	0203061
EPA ID:	NYD980651475
Site Name:	TECHNICAL RECOVERY SERVICE CORP.
NPL:	N
FF:	N
OU:	00
Action Code:	DS
Action Name:	DISCVRY
SEQ:	1
Start Date:	1989-06-06 04:00:00
Finish Date:	1989-06-06 04:00:00
Qual:	Not reported
Current Action Lead:	EPA Perf

Region:	02
Site ID:	0203061
EPA ID:	NYD980651475
Site Name:	TECHNICAL RECOVERY SERVICE CORP.

TECHNICAL RECOVERY SERVICE CORP. (Continued) **1000243013**

NPL:	N
FF:	N
OU:	00
Action Code:	PA
Action Name:	PA
SEQ:	1
Start Date:	Not reported
Finish Date:	1989-09-18 04:00:00
Qual:	N
Current Action Lead:	EPA Perf

RCRA NonGen / NLR:

Date Form Received by Agency:	2007-01-01 00:00:00.0
Handler Name:	TECHNICAL RECOVERY SERVICE CORP
Handler Address:	1 MARTIN PL
Handler City,State,Zip:	PORT CHESTER, NY 10573
EPA ID:	NYD980651475
Contact Name:	Not reported
Contact Address:	BOX 1181 1 MARTIN PL
Contact City,State,Zip:	PORT CHESTER, NY 10573
Contact Telephone:	Not reported
Contact Fax:	Not reported
Contact Email:	Not reported
Contact Title:	Not reported
EPA Region:	02
Land Type:	Not reported
Federal Waste Generator Description:	Not a generator, verified
Non-Notifier:	Not reported
Biennial Report Cycle:	Not reported
Accessibility:	Not reported
Active Site Indicator:	Not reported
State District Owner:	NY
State District:	NYSDEC R3
Mailing Address:	BOX 1181 1 MARTIN PL
Mailing City,State,Zip:	PORT CHESTER, NY 10573
Owner Name:	OWNERNAME
Owner Type:	Private
Operator Name:	OPERNAME
Operator Type:	Private
Short-Term Generator Activity:	No
Importer Activity:	No
Mixed Waste Generator:	No
Transporter Activity:	No
Transfer Facility Activity:	No
Recycler Activity with Storage:	No
Small Quantity On-Site Burner Exemption:	No
Smelting Melting and Refining Furnace Exemption:	No
Underground Injection Control:	No
Off-Site Waste Receipt:	No
Universal Waste Indicator:	No
Universal Waste Destination Facility:	No
Federal Universal Waste:	No
Active Site Fed-Reg Treatment Storage and Disposal Facility:	Not reported
Active Site Converter Treatment storage and Disposal Facility:	Not reported
Active Site State-Reg Treatment Storage and Disposal Facility:	Not reported
Active Site State-Reg Handler:	---

TECHNICAL RECOVERY SERVICE CORP. (Continued) **1000243013**

Federal Facility Indicator:	Not reported
Hazardous Secondary Material Indicator:	NN
Sub-Part K Indicator:	Not reported
Commercial TSD Indicator:	No
Treatment Storage and Disposal Type:	Not reported
2018 GPRA Permit Baseline:	Not on the Baseline
2018 GPRA Renewals Baseline:	Not on the Baseline
Permit Renewals Workload Universe:	Not reported
Permit Workload Universe:	Not reported
Permit Progress Universe:	Not reported
Post-Closure Workload Universe:	Not reported
Closure Workload Universe:	Not reported
202 GPRA Corrective Action Baseline:	No
Corrective Action Workload Universe:	No
Subject to Corrective Action Universe:	No
Non-TSDFs Where RCRA CA has Been Imposed Universe:	No
TSDFs Potentially Subject to CA Under 3004 (u)/(v) Universe:	No
TSDFs Only Subject to CA under Discretionary Auth Universe:	No
Corrective Action Priority Ranking:	No NCAPS ranking
Environmental Control Indicator:	No
Institutional Control Indicator:	No
Human Exposure Controls Indicator:	N/A
Groundwater Controls Indicator:	N/A
Operating TSDF Universe:	Not reported
Full Enforcement Universe:	Not reported
Significant Non-Complier Universe:	No
Unaddressed Significant Non-Complier Universe:	No
Addressed Significant Non-Complier Universe:	No
Significant Non-Complier With a Compliance Schedule Universe:	No
Financial Assurance Required:	Not reported
Handler Date of Last Change:	2015-04-14 00:00:00.0
Recognized Trader-Importer:	No
Recognized Trader-Exporter:	No
Importer of Spent Lead Acid Batteries:	No
Exporter of Spent Lead Acid Batteries:	No
Recycler Activity Without Storage:	Not reported
Manifest Broker:	Not reported
Sub-Part P Indicator:	Not reported

Hazardous Waste Summary:

Waste Code:	D000
Waste Description:	Not Defined
Waste Code:	D001
Waste Description:	IGNITABLE WASTE
Waste Code:	F001
Waste Description:	THE FOLLOWING SPENT HALOGENATED SOLVENTS USED IN DEGREASING: TETRACHLOROETHYLENE, TRICHLORETHYLENE, METHYLENE CHLORIDE, 1,1,1-TRICHLOROETHANE, CARBON TETRACHLORIDE AND CHLORINATED FLUOROCARBONS; ALL SPENT SOLVENT MIXTURES/BLENDS USED IN DEGREASING CONTAINING, BEFORE USE, A TOTAL OF TEN PERCENT OR MORE (BY VOLUME) OF ONE OR MORE OF THE ABOVE HALOGENATED SOLVENTS OR THOSE SOLVENTS LISTED IN F002, F004, AND F005; AND STILL BOTTOMS FROM THE RECOVERY OF THESE SPENT SOLVENTS AND SPENT SOLVENT MIXTURES.

TECHNICAL RECOVERY SERVICE CORP. (Continued) **1000243013**

Waste Code: F002
Waste Description: THE FOLLOWING SPENT HALOGENATED SOLVENTS: TETRACHLOROETHYLENE, METHYLENE CHLORIDE, TRICHLOROETHYLENE, 1,1,1-TRICHLOROETHANE, CHLOROBENZENE, 1,1,2-TRICHLORO-1,2,2-TRIFLUOROETHANE, ORTHO-DICHLOROBENZENE, TRICHLOROFLUOROMETHANE, AND 1,1,2, TRICHLOROETHANE; ALL SPENT SOLVENT MIXTURES/BLENDS CONTAINING, BEFORE USE, A TOTAL OF TEN PERCENT OR MORE (BY VOLUME) OF ONE OR MORE OF THE ABOVE HALOGENATED SOLVENTS OR THOSE SOLVENTS LISTED IN F001, F004, AND F005; AND STILL BOTTOMS FROM THE RECOVERY OF THESE SPENT SOLVENTS AND SPENT SOLVENT MIXTURES.

Waste Code: F003
Waste Description: THE FOLLOWING SPENT NONHALOGENATED SOLVENTS: XYLENE, ACETONE, ETHYL ACETATE, ETHYL BENZENE, ETHYL ETHER, METHYL ISOBUTYL KETONE, N-BUTYL ALCOHOL, CYCLOHEXANONE, AND METHANOL; ALL SPENT SOLVENT MIXTURES/BLENDS CONTAINING, BEFORE USE, ONLY THE ABOVE SPENT NONHALOGENATED SOLVENTS; AND ALL SPENT SOLVENT MIXTURES/BLENDS CONTAINING, BEFORE USE, ONE OR MORE OF THE ABOVE NONHALOGENATED SOLVENTS, AND A TOTAL OF TEN PERCENT OR MORE (BY VOLUME) OF ONE OR MORE OF THOSE SOLVENTS LISTED IN F001, F002, F004, AND F005; AND STILL BOTTOMS FROM THE RECOVERY OF THESE SPENT SOLVENTS AND SPENT SOLVENT MIXTURES.

Waste Code: F004
Waste Description: THE FOLLOWING SPENT NONHALOGENATED SOLVENTS: CRESOLS, CRESYLIC ACID, AND NITROBENZENE; AND THE STILL BOTTOMS FROM THE RECOVERY OF THESE SOLVENTS; ALL SPENT SOLVENT MIXTURES/BLENDS CONTAINING, BEFORE USE, A TOTAL OF TEN PERCENT OR MORE (BY VOLUME) OF ONE OR MORE OF THE ABOVE NONHALOGENATED SOLVENTS OR THOSE SOLVENTS LISTED IN F001, F002, AND F005; AND STILL BOTTOMS FROM THE RECOVERY OF THESE SPENT SOLVENTS AND SPENT SOLVENT MIXTURES.

Waste Code: F005
Waste Description: THE FOLLOWING SPENT NONHALOGENATED SOLVENTS: TOLUENE, METHYL ETHYL KETONE, CARBON DISULFIDE, ISOBUTANOL, PYRIDINE, BENZENE, 2-ETHOXYETHANOL, AND 2-NITROPROPANE; ALL SPENT SOLVENT MIXTURES/BLENDS CONTAINING, BEFORE USE, A TOTAL OF TEN PERCENT OR MORE (BY VOLUME) OF ONE OR MORE OF THE ABOVE NONHALOGENATED SOLVENTS OR THOSE SOLVENTS LISTED IN F001, F002, OR F004; AND STILL BOTTOMS FROM THE RECOVERY OF THESE SPENT SOLVENTS AND SPENT SOLVENT MIXTURES.

Waste Code: U002
Waste Description: 2-PROPANONE (I) (OR) ACETONE (I)

Waste Code: U003
Waste Description: ACETONITRILE (I,T)

Waste Code: U019
Waste Description: BENZENE (I,T)

Waste Code: U031
Waste Description: 1-BUTANOL (I) (OR) N-BUTYL ALCOHOL (I)

Waste Code: U032
Waste Description: CALCIUM CHROMATE (OR) CHROMIC ACID H2CRO4, CALCIUM SALT

Waste Code: U044

TECHNICAL RECOVERY SERVICE CORP. (Continued) **1000243013**

Waste Description: CHLOROFORM (OR) METHANE, TRICHLORO-

Waste Code: U056
Waste Description: BENZENE, HEXAHYDRO- (I) (OR) CYCLOHEXANE (I)

Waste Code: U057
Waste Description: CYCLOHEXANONE (I)

Waste Code: U080
Waste Description: METHANE, DICHLORO- (OR) METHYLENE CHLORIDE

Waste Code: U088
Waste Description: 1,2-BENZENEDICARBOXYLIC ACID, DIETHYL ESTER (OR) DIETHYL PHTHALATE

Waste Code: U102
Waste Description: 1,2-BENZENEDICARBOXYLIC ACID, DIMETHYL ESTER (OR) DIMETHYL PHTHALATE

Waste Code: U112
Waste Description: ACETIC ACID, ETHYL ESTER (I) (OR) ETHYL ACETATE (I)

Waste Code: U140
Waste Description: 1-PROPANOL, 2-METHYL- (I,T) (OR) ISOBUTYL ALCOHOL (I,T)

Waste Code: U154
Waste Description: METHANOL (I) (OR) METHYL ALCOHOL (I)

Waste Code: U159
Waste Description: 2-BUTANONE (I,T) (OR) METHYL ETHYL KETONE (MEK) (I,T)

Waste Code: U169
Waste Description: BENZENE, NITRO- (OR) NITROBENZENE (I,T)

Waste Code: U208
Waste Description: 1,1,1,2-TETRACHLOROETHANE (OR) ETHANE, 1,1,1,2-TETRACHLORO-

Waste Code: U209
Waste Description: 1,1,2,2-TETRACHLOROETHANE (OR) ETHANE, 1,1,2,2-TETRACHLORO-

Waste Code: U210
Waste Description: ETHENE, TETRACHLORO- (OR) TETRACHLOROETHYLENE

Waste Code: U213
Waste Description: FURAN, TETRAHYDRO-(I) (OR) TETRAHYDROFURAN (I)

Waste Code: U220
Waste Description: BENZENE, METHYL- (OR) TOLUENE

Waste Code: U228
Waste Description: ETHENE, TRICHLORO- (OR) TRICHLOROETHYLENE

Waste Code: U239
Waste Description: BENZENE, DIMETHYL- (I,T) (OR) XYLENE (I)

Handler - Owner Operator:
Owner/Operator Indicator: Operator
Owner/Operator Name: OPERNAME
Legal Status: Private

TECHNICAL RECOVERY SERVICE CORP. (Continued) **1000243013**

Date Became Current:	Not reported
Date Ended Current:	Not reported
Owner/Operator Address:	OPERSTREET
Owner/Operator City,State,Zip:	OPERCITY, WY 99999
Owner/Operator Telephone:	212-555-1212
Owner/Operator Telephone Ext:	Not reported
Owner/Operator Fax:	Not reported
Owner/Operator Email:	Not reported
Owner/Operator Indicator:	Owner
Owner/Operator Name:	OWNERNAME
Legal Status:	Private
Date Became Current:	Not reported
Date Ended Current:	Not reported
Owner/Operator Address:	OWNERSTREET
Owner/Operator City,State,Zip:	OWNERCITY, WY 99999
Owner/Operator Telephone:	212-555-1212
Owner/Operator Telephone Ext:	Not reported
Owner/Operator Fax:	Not reported
Owner/Operator Email:	Not reported
Owner/Operator Indicator:	Owner
Owner/Operator Name:	OWNERNAME
Legal Status:	Private
Date Became Current:	Not reported
Date Ended Current:	Not reported
Owner/Operator Address:	OWNERSTREET
Owner/Operator City,State,Zip:	OWNERCITY, WY 99999
Owner/Operator Telephone:	212-555-1212
Owner/Operator Telephone Ext:	Not reported
Owner/Operator Fax:	Not reported
Owner/Operator Email:	Not reported
Owner/Operator Indicator:	Operator
Owner/Operator Name:	OPERNAME
Legal Status:	Private
Date Became Current:	Not reported
Date Ended Current:	Not reported
Owner/Operator Address:	OPERSTREET
Owner/Operator City,State,Zip:	OPERCITY, WY 99999
Owner/Operator Telephone:	212-555-1212
Owner/Operator Telephone Ext:	Not reported
Owner/Operator Fax:	Not reported
Owner/Operator Email:	Not reported

Historic Generators:

Receive Date:	1982-12-29 00:00:00.0
Handler Name:	TECHNICAL RECOVERY SERVICE CORP
Federal Waste Generator Description:	Not a generator, verified
State District Owner:	NY
Large Quantity Handler of Universal Waste:	No
Recognized Trader Importer:	No
Recognized Trader Exporter:	No
Spent Lead Acid Battery Importer:	No
Spent Lead Acid Battery Exporter:	No
Current Record:	No
Non Storage Recycler Activity:	Not reported

TECHNICAL RECOVERY SERVICE CORP. (Continued) **1000243013**

Electronic Manifest Broker: Not reported

Receive Date: 1982-12-29 00:00:00.0
Handler Name: TECHNICAL RECOVERY SERVICE CORP
Federal Waste Generator Description: Not a generator, verified
State District Owner: NY
Large Quantity Handler of Universal Waste: No
Recognized Trader Importer: No
Recognized Trader Exporter: No
Spent Lead Acid Battery Importer: No
Spent Lead Acid Battery Exporter: No
Current Record: No
Non Storage Recycler Activity: Not reported
Electronic Manifest Broker: Not reported

Receive Date: 2006-01-01 00:00:00.0
Handler Name: TECHNICAL RECOVERY SERVICE CORP
Federal Waste Generator Description: Conditionally Exempt Small Quantity Generator
State District Owner: NY
Large Quantity Handler of Universal Waste: No
Recognized Trader Importer: No
Recognized Trader Exporter: No
Spent Lead Acid Battery Importer: No
Spent Lead Acid Battery Exporter: No
Current Record: No
Non Storage Recycler Activity: Not reported
Electronic Manifest Broker: Not reported

Receive Date: 2007-01-01 00:00:00.0
Handler Name: TECHNICAL RECOVERY SERVICE CORP
Federal Waste Generator Description: Not a generator, verified
State District Owner: NY
Large Quantity Handler of Universal Waste: No
Recognized Trader Importer: No
Recognized Trader Exporter: No
Spent Lead Acid Battery Importer: No
Spent Lead Acid Battery Exporter: No
Current Record: Yes
Non Storage Recycler Activity: Not reported
Electronic Manifest Broker: Not reported

Receive Date: 1982-11-22 00:00:00.0
Handler Name: TECHNICAL RECOVERY SERVICE CORP
Federal Waste Generator Description: Not reported
State District Owner: NY
Large Quantity Handler of Universal Waste: No
Recognized Trader Importer: No
Recognized Trader Exporter: No
Spent Lead Acid Battery Importer: No
Spent Lead Acid Battery Exporter: No
Current Record: No
Non Storage Recycler Activity: Not reported
Electronic Manifest Broker: Not reported

List of NAICS Codes and Descriptions:
NAICS Codes: No NAICS Codes Found

TECHNICAL RECOVERY SERVICE CORP. (Continued) **1000243013**

Facility Has Received Notices of Violation:

Found Violation:	Yes
Agency Which Determined Violation:	State
Violation Short Description:	Generators - General
Date Violation was Determined:	1986-03-06 00:00:00.0
Actual Return to Compliance Date:	1986-03-06 00:00:00.0
Return to Compliance Qualifier:	Not Resolved
Violation Responsible Agency:	State
Scheduled Compliance Date:	Not reported
Enforcement Identifier:	Not reported
Date of Enforcement Action:	Not reported
Enforcement Responsible Agency:	Not reported
Enforcement Docket Number:	Not reported
Enforcement Attorney:	Not reported
Corrective Action Component:	Not reported
Appeal Initiated Date:	Not reported
Appeal Resolution Date:	Not reported
Disposition Status Date:	Not reported
Disposition Status:	Not reported
Disposition Status Description:	Not reported
Consent/Final Order Sequence Number:	Not reported
Consent/Final Order Respondent Name:	Not reported
Consent/Final Order Lead Agency:	Not reported
Enforcement Type:	Not reported
Enforcement Responsible Person:	Not reported
Enforcement Responsible Sub-Organization:	Not reported
SEP Sequence Number:	Not reported
SEP Expenditure Amount:	Not reported
SEP Scheduled Completion Date:	Not reported
SEP Actual Date:	Not reported
SEP Defaulted Date:	Not reported
SEP Type:	Not reported
SEP Type Description:	Not reported
Proposed Amount:	Not reported
Final Monetary Amount:	Not reported
Paid Amount:	Not reported
Final Count:	Not reported
Final Amount:	Not reported

Found Violation:	No
Agency Which Determined Violation:	Not reported
Violation Short Description:	Not reported
Date Violation was Determined:	Not reported
Actual Return to Compliance Date:	Not reported
Return to Compliance Qualifier:	Not reported
Violation Responsible Agency:	Not reported
Scheduled Compliance Date:	Not reported
Enforcement Identifier:	Not reported
Date of Enforcement Action:	Not reported
Enforcement Responsible Agency:	Not reported
Enforcement Docket Number:	Not reported
Enforcement Attorney:	Not reported
Corrective Action Component:	Not reported
Appeal Initiated Date:	Not reported
Appeal Resolution Date:	Not reported
Disposition Status Date:	Not reported
Disposition Status:	Not reported

TECHNICAL RECOVERY SERVICE CORP. (Continued) **1000243013**

Disposition Status Description: Not reported
Consent/Final Order Sequence Number: Not reported
Consent/Final Order Respondent Name: Not reported
Consent/Final Order Lead Agency: Not reported
Enforcement Type: Not reported
Enforcement Responsible Person: Not reported
Enforcement Responsible Sub-Organization: Not reported
SEP Sequence Number: Not reported
SEP Expenditure Amount: Not reported
SEP Scheduled Completion Date: Not reported
SEP Actual Date: Not reported
SEP Defaulted Date: Not reported
SEP Type: Not reported
SEP Type Description: Not reported
Proposed Amount: Not reported
Final Monetary Amount: Not reported
Paid Amount: Not reported
Final Count: Not reported
Final Amount: Not reported

Evaluation Action Summary:
Evaluation Date: 1986-03-06 00:00:00.0
Evaluation Responsible Agency: State
Found Violation: Yes
Evaluation Type Description: COMPLIANCE EVALUATION INSPECTION ON-SITE
Evaluation Responsible Person Identifier: NYDEC
Evaluation Responsible Sub-Organization: Not reported
Actual Return to Compliance Date: 1986-03-06 00:00:00.0
Scheduled Compliance Date: Not reported
Date of Request: Not reported
Date Response Received: Not reported
Request Agency: Not reported
Former Citation: Not reported

Evaluation Date: 1984-06-15 00:00:00.0
Evaluation Responsible Agency: State
Found Violation: No
Evaluation Type Description: COMPLIANCE EVALUATION INSPECTION ON-SITE
Evaluation Responsible Person Identifier: Not reported
Evaluation Responsible Sub-Organization: Not reported
Actual Return to Compliance Date: Not reported
Scheduled Compliance Date: Not reported
Date of Request: Not reported
Date Response Received: Not reported
Request Agency: Not reported
Former Citation: Not reported

FINDS:
Registry ID: 110056419488

TECHNICAL RECOVERY SERVICE CORP. (Continued) **1000243013**

Click Here:

Environmental Interest/Information System:
FIS (New York - Facility Information System) is New York's Department of Environmental Conservation (DEC) information system for tracking environmental facility information found across the State.

Click this hyperlink while viewing on your computer to access additional FINDS: detail in the EDR Site Report.

NY MANIFEST:

Name:	TECHNICAL RECOVERY SERVICE CORP.
Address:	1 MARTIN PL
City,State,Zip:	PORT CHESTER, NY 10573
Country:	USA
EPA ID:	NYD980651475
Facility Status:	Not reported
Location Address 1:	14 CLARK PLPO BOX 1181
Code:	BP
Location Address 2:	Not reported
Total Tanks:	Not reported
Location City:	PORT CHESTER
Location State:	NY
Location Zip:	10573
Location Zip 4:	Not reported

NY MANIFEST:

EPAID:	NYD980651475
Mailing Name:	TECHNICAL RECOVERY SERVICE CORP.
Mailing Contact:	MICHAEL GRANDAZZO
Mailing Address 1:	9 MILL ST
Mailing Address 2:	Not reported
Mailing City:	PORT CHESTER
Mailing State:	NY
Mailing Zip:	10573
Mailing Zip 4:	Not reported
Mailing Country:	USA
Mailing Phone:	9149370484

NY MANIFEST:

Document ID:	MAM0176872
Manifest Status:	Not reported
seq:	01
Year:	2003
Trans1 State ID:	P298709IL
Trans2 State ID:	Not reported
Generator Ship Date:	01/07/2003
Trans1 Recv Date:	01/07/2003
Trans2 Recv Date:	Not reported
TSD Site Recv Date:	01/08/2003
Part A Recv Date:	Not reported
Part B Recv Date:	Not reported
Generator EPA ID:	NYD980651475
Trans1 EPA ID:	NJD080631369
Trans2 EPA ID:	Not reported
TSDF ID 1:	MAD053452637
TSDF ID 2:	Not reported

TECHNICAL RECOVERY SERVICE CORP. (Continued) **1000243013**

Manifest Tracking Number:	Not reported
Import Indicator:	Not reported
Export Indicator:	Not reported
Discr Quantity Indicator:	Not reported
Discr Type Indicator:	Not reported
Discr Residue Indicator:	Not reported
Discr Partial Reject Indicator:	Not reported
Discr Full Reject Indicator:	Not reported
Manifest Ref Number:	Not reported
Alt Facility RCRA ID:	Not reported
Alt Facility Sign Date:	Not reported
MGMT Method Type Code:	Not reported
Waste Code:	F003 - UNKNOWN
Waste Code:	Not reported
Waste Code:	Not reported
Waste Code:	Not reported
Waste Code:	Not reported
Waste Code:	Not reported
Quantity:	00055
Units:	G - Gallons (liquids only)* (8.3 pounds)
Number of Containers:	001
Container Type:	TT - Cargo tank, tank trucks
Handling Method:	B Incineration, heat recovery, burning.
Specific Gravity:	01.00

AD201 **RENE'S GARAGE** **NY AST** **A100204421**
SSE **55 PURDY AVENUE** **N/A**
1/8-1/4 **PORT CHESTER, NY 10573**
0.244 mi.
1289 ft. **Site 3 of 4 in cluster AD**

Relative:
Higher

Actual:
25 ft.

WESTCHESTER CO. AST:

Name:	RENE'S GARAGE
Address:	55 PURDY AVENUE
City,State,Zip:	PORT CHESTER, NY 10573
PBS Number:	3-800661
Site Status:	Unregulated: <1101 gal. PBS
GDS Number:	Not reported
Operator Name:	Rene Iglesias
Owner Name:	Dani Mecca
Owner Street:	55 Purdy Avenue
Owner Address2:	Not reported
Owner City/State/Zip:	Port Chester, NY 10573
Tank Number:	1
Status:	3. Closed - Removed
Date Installation:	Not reported
Capacity:	275
Product Stored:	0022. Waste/Used Oil
Product Stored Percent:	Not reported
Date Perm Closure:	03/01/2005
Tank Location:	3. Aboveground on saddles,legs,stilts,racks or cradle
Tank Type:	1. Steel/Carbon steel/Iron
Tank Internal Protection:	0. None
Tank External Protection:	1. Painted/Asphalt Coating
Tank Leak Detection:	0. None
Tank Secondary Containment:	Not reported

RENE'S GARAGE (Continued) **A100204421**

Piping Location:	0. No Pipiing
Piping Type:	0. No Pippping
Piping External Protection:	0. None
Piping Leak Detection:	Not reported
Piping Secondary Containment:	Not reported
Overfill Prevention:	0. None
Spill Prevention:	0. None
Dispenser:	0. None

AE202 **CHEVRON USA INC BYRAM TERMINAL** **RCRA-VSQG** **1000433576**
East **88 SOUTH WATER ST** **CTD000841353**
1/8-1/4 **BYRAM, CT 06830**
0.249 mi.
1317 ft. **Site 1 of 3 in cluster AE**

Relative:
Lower

Actual:
13 ft.

RCRA-VSQG:

Date Form Received by Agency:	2008-02-23 00:00:00.0
Handler Name:	CHEVRON USA INC BYRAM TERMINAL
Handler Address:	88 SOUTH WATER ST
Handler City,State,Zip:	BYRAM, CT 06830
EPA ID:	CTD000841353
Contact Name:	KATHY L NORRIS
Contact Address:	Not reported
Contact City,State,Zip:	Not reported
Contact Telephone:	925-842-5931
Contact Fax:	Not reported
Contact Email:	NAWTDESK@CHEVRON.COM
Contact Title:	Not reported
EPA Region:	01
Land Type:	Private
Federal Waste Generator Description:	Conditionally Exempt Small Quantity Generator
Non-Notifier:	Not reported
Biennial Report Cycle:	2007
Accessibility:	Not reported
Active Site Indicator:	Handler Activities
State District Owner:	Not reported
State District:	Not reported
Mailing Address:	PO BOX 6004
Mailing City,State,Zip:	SAN RAMON, CA 94583
Owner Name:	CHEVRON ENVIRONMENTAL MANAGEMENT CO.
Owner Type:	Private
Operator Name:	CHEVRON ENVIRONMENTAL MANAGEMENT CO.
Operator Type:	Private
Short-Term Generator Activity:	No
Importer Activity:	No
Mixed Waste Generator:	No
Transporter Activity:	No
Transfer Facility Activity:	No
Recycler Activity with Storage:	No
Small Quantity On-Site Burner Exemption:	No
Smelting Melting and Refining Furnace Exemption:	No
Underground Injection Control:	No
Off-Site Waste Receipt:	No
Universal Waste Indicator:	No
Universal Waste Destination Facility:	No
Federal Universal Waste:	No
Active Site Fed-Reg Treatment Storage and Disposal Facility:	Not reported
Active Site Converter Treatment storage and Disposal Facility:	Not reported

CHEVRON USA INC BYRAM TERMINAL (Continued) **1000433576**

Active Site State-Reg Treatment Storage and Disposal Facility:	Not reported
Active Site State-Reg Handler:	---
Federal Facility Indicator:	Not reported
Hazardous Secondary Material Indicator:	NN
Sub-Part K Indicator:	Not reported
Commercial TSD Indicator:	No
Treatment Storage and Disposal Type:	Not reported
2018 GPRA Permit Baseline:	Not on the Baseline
2018 GPRA Renewals Baseline:	Not on the Baseline
Permit Renewals Workload Universe:	Not reported
Permit Workload Universe:	Not reported
Permit Progress Universe:	Not reported
Post-Closure Workload Universe:	Not reported
Closure Workload Universe:	Not reported
202 GPRA Corrective Action Baseline:	No
Corrective Action Workload Universe:	No
Subject to Corrective Action Universe:	No
Non-TSDFs Where RCRA CA has Been Imposed Universe:	No
TSDFs Potentially Subject to CA Under 3004 (u)/(v) Universe:	No
TSDFs Only Subject to CA under Discretionary Auth Universe:	No
Corrective Action Priority Ranking:	No NCAPS ranking
Environmental Control Indicator:	No
Institutional Control Indicator:	No
Human Exposure Controls Indicator:	N/A
Groundwater Controls Indicator:	N/A
Operating TSDF Universe:	Not reported
Full Enforcement Universe:	Not reported
Significant Non-Complier Universe:	No
Unaddressed Significant Non-Complier Universe:	No
Addressed Significant Non-Complier Universe:	No
Significant Non-Complier With a Compliance Schedule Universe:	No
Financial Assurance Required:	Not reported
Handler Date of Last Change:	2015-04-14 00:00:00.0
Recognized Trader-Importer:	No
Recognized Trader-Exporter:	No
Importer of Spent Lead Acid Batteries:	No
Exporter of Spent Lead Acid Batteries:	No
Recycler Activity Without Storage:	Not reported
Manifest Broker:	Not reported
Sub-Part P Indicator:	Not reported

Biennial: List of Years
Year: 2007

Click Here for Biennial Reporting System Data:
Year: 2001

Click Here for Biennial Reporting System Data:

Hazardous Waste Summary:
Waste Code: D000
Waste Description: Not Defined

Waste Code: D001
Waste Description: IGNITABLE WASTE

CHEVRON USA INC BYRAM TERMINAL (Continued) **1000433576**

Waste Code: D018
Waste Description: BENZENE

Handler - Owner Operator:

Owner/Operator Indicator:	Operator
Owner/Operator Name:	CHEVRON ENVIRONMENTAL MANAGEMENT CO.
Legal Status:	Private
Date Became Current:	2001-01-01 00:00:00.
Date Ended Current:	Not reported
Owner/Operator Address:	Not reported
Owner/Operator City,State,Zip:	Not reported
Owner/Operator Telephone:	Not reported
Owner/Operator Telephone Ext:	Not reported
Owner/Operator Fax:	Not reported
Owner/Operator Email:	Not reported

Owner/Operator Indicator:	Operator
Owner/Operator Name:	NONE - SITE REMEDIATION
Legal Status:	Private
Date Became Current:	2002-02-20 00:00:00.
Date Ended Current:	Not reported
Owner/Operator Address:	Not reported
Owner/Operator City,State,Zip:	Not reported
Owner/Operator Telephone:	Not reported
Owner/Operator Telephone Ext:	Not reported
Owner/Operator Fax:	Not reported
Owner/Operator Email:	Not reported

Owner/Operator Indicator:	Operator
Owner/Operator Name:	NONE SITE REMEDIATION
Legal Status:	Private
Date Became Current:	2002-02-20 00:00:00.
Date Ended Current:	Not reported
Owner/Operator Address:	Not reported
Owner/Operator City,State,Zip:	Not reported
Owner/Operator Telephone:	Not reported
Owner/Operator Telephone Ext:	Not reported
Owner/Operator Fax:	Not reported
Owner/Operator Email:	Not reported

Owner/Operator Indicator:	Owner
Owner/Operator Name:	CHEVRON PRODUCTS CO.
Legal Status:	Private
Date Became Current:	2002-02-20 00:00:00.
Date Ended Current:	Not reported
Owner/Operator Address:	Not reported
Owner/Operator City,State,Zip:	Not reported
Owner/Operator Telephone:	Not reported
Owner/Operator Telephone Ext:	Not reported
Owner/Operator Fax:	Not reported
Owner/Operator Email:	Not reported

Owner/Operator Indicator:	Owner
Owner/Operator Name:	CHEVRON PRODUCTS CO
Legal Status:	Private
Date Became Current:	2002-02-20 00:00:00.
Date Ended Current:	Not reported

CHEVRON USA INC BYRAM TERMINAL (Continued) **1000433576**

Owner/Operator Address:	Not reported
Owner/Operator City,State,Zip:	Not reported
Owner/Operator Telephone:	Not reported
Owner/Operator Telephone Ext:	Not reported
Owner/Operator Fax:	Not reported
Owner/Operator Email:	Not reported

Owner/Operator Indicator:	Owner
Owner/Operator Name:	CHEVRON USA INC
Legal Status:	Private
Date Became Current:	Not reported
Date Ended Current:	Not reported
Owner/Operator Address:	OWNERSTREET
Owner/Operator City,State,Zip:	OWNERCITY, CT 99999
Owner/Operator Telephone:	203-555-1212
Owner/Operator Telephone Ext:	Not reported
Owner/Operator Fax:	Not reported
Owner/Operator Email:	Not reported

Owner/Operator Indicator:	Owner
Owner/Operator Name:	CHEVRON ENVIRONMENTAL MANAGEMENT CO.
Legal Status:	Private
Date Became Current:	2001-01-01 00:00:00.
Date Ended Current:	Not reported
Owner/Operator Address:	PO BOX 6004
Owner/Operator City,State,Zip:	SAN RAMON, CA 94583
Owner/Operator Telephone:	Not reported
Owner/Operator Telephone Ext:	Not reported
Owner/Operator Fax:	Not reported
Owner/Operator Email:	Not reported

Historic Generators:

Receive Date:	2002-02-20 00:00:00.0
Handler Name:	CHEVRON USA INC BYRAM TERMINAL
Federal Waste Generator Description:	Large Quantity Generator
State District Owner:	Not reported
Large Quantity Handler of Universal Waste:	No
Recognized Trader Importer:	No
Recognized Trader Exporter:	No
Spent Lead Acid Battery Importer:	No
Spent Lead Acid Battery Exporter:	No
Current Record:	No
Non Storage Recycler Activity:	Not reported
Electronic Manifest Broker:	Not reported

Receive Date:	1980-08-18 00:00:00.0
Handler Name:	CHEVRON USA INC BYRAM TERM
Federal Waste Generator Description:	Large Quantity Generator
State District Owner:	Not reported
Large Quantity Handler of Universal Waste:	No
Recognized Trader Importer:	No
Recognized Trader Exporter:	No
Spent Lead Acid Battery Importer:	No
Spent Lead Acid Battery Exporter:	No
Current Record:	No
Non Storage Recycler Activity:	Not reported
Electronic Manifest Broker:	Not reported

CHEVRON USA INC BYRAM TERMINAL (Continued) **1000433576**

Receive Date: 2002-02-20 00:00:00.0
Handler Name: CHEVRON USA INC BYRAM TERMINAL
Federal Waste Generator Description: Conditionally Exempt Small Quantity Generator
State District Owner: Not reported
Large Quantity Handler of Universal Waste: No
Recognized Trader Importer: No
Recognized Trader Exporter: No
Spent Lead Acid Battery Importer: No
Spent Lead Acid Battery Exporter: No
Current Record: No
Non Storage Recycler Activity: Not reported
Electronic Manifest Broker: Not reported

Receive Date: 2008-02-23 00:00:00.0
Handler Name: CHEVRON USA INC BYRAM TERMINAL
Federal Waste Generator Description: Conditionally Exempt Small Quantity Generator
State District Owner: Not reported
Large Quantity Handler of Universal Waste: No
Recognized Trader Importer: No
Recognized Trader Exporter: No
Spent Lead Acid Battery Importer: No
Spent Lead Acid Battery Exporter: No
Current Record: Yes
Non Storage Recycler Activity: Not reported
Electronic Manifest Broker: Not reported

List of NAICS Codes and Descriptions:
NAICS Code: 42271
NAICS Description: PETROLEUM BULK STATIONS AND TERMINALS

NAICS Code: 56291
NAICS Description: REMEDIATION SERVICES

Facility Has Received Notices of Violation:
Found Violation: Yes
Agency Which Determined Violation: State
Violation Short Description: Generators - General
Date Violation was Determined: 2004-07-15 00:00:00.0
Actual Return to Compliance Date: 2004-07-15 00:00:00.0
Return to Compliance Qualifier: Documented
Violation Responsible Agency: State
Scheduled Compliance Date: Not reported
Enforcement Identifier: 001
Date of Enforcement Action: 2004-07-15 00:00:00.0
Enforcement Responsible Agency: State
Enforcement Docket Number: Not reported
Enforcement Attorney: Not reported
Corrective Action Component: No
Appeal Initiated Date: Not reported
Appeal Resolution Date: Not reported
Disposition Status Date: Not reported
Disposition Status: Not reported
Disposition Status Description: Not reported
Consent/Final Order Sequence Number:Not reported
Consent/Final Order Respondent Name: Not reported
Consent/Final Order Lead Agency: Not reported

CHEVRON USA INC BYRAM TERMINAL (Continued) **1000433576**

Enforcement Type:	Not reported
Enforcement Responsible Person:	CMGCT
Enforcement Responsible Sub-Organization:	Not reported
SEP Sequence Number:	Not reported
SEP Expenditure Amount:	Not reported
SEP Scheduled Completion Date:	Not reported
SEP Actual Date:	Not reported
SEP Defaulted Date:	Not reported
SEP Type:	Not reported
SEP Type Description:	Not reported
Proposed Amount:	Not reported
Final Monetary Amount:	Not reported
Paid Amount:	Not reported
Final Count:	Not reported
Final Amount:	Not reported

Found Violation:	No
Agency Which Determined Violation:	Not reported
Violation Short Description:	Not reported
Date Violation was Determined:	Not reported
Actual Return to Compliance Date:	Not reported
Return to Compliance Qualifier:	Not reported
Violation Responsible Agency:	Not reported
Scheduled Compliance Date:	Not reported
Enforcement Identifier:	Not reported
Date of Enforcement Action:	Not reported
Enforcement Responsible Agency:	Not reported
Enforcement Docket Number:	Not reported
Enforcement Attorney:	Not reported
Corrective Action Component:	Not reported
Appeal Initiated Date:	Not reported
Appeal Resolution Date:	Not reported
Disposition Status Date:	Not reported
Disposition Status:	Not reported
Disposition Status Description:	Not reported
Consent/Final Order Sequence Number:	Not reported
Consent/Final Order Respondent Name:	Not reported
Consent/Final Order Lead Agency:	Not reported
Enforcement Type:	Not reported
Enforcement Responsible Person:	Not reported
Enforcement Responsible Sub-Organization:	Not reported
SEP Sequence Number:	Not reported
SEP Expenditure Amount:	Not reported
SEP Scheduled Completion Date:	Not reported
SEP Actual Date:	Not reported
SEP Defaulted Date:	Not reported
SEP Type:	Not reported
SEP Type Description:	Not reported
Proposed Amount:	Not reported
Final Monetary Amount:	Not reported
Paid Amount:	Not reported
Final Count:	Not reported
Final Amount:	Not reported

Evaluation Action Summary:

Evaluation Date:	2004-05-04 00:00:00.0
Evaluation Responsible Agency:	State

CHEVRON USA INC BYRAM TERMINAL (Continued) **1000433576**

Found Violation:	Yes
Evaluation Type Description:	COMPLIANCE EVALUATION INSPECTION ON-SITE
Evaluation Responsible Person Identifier:	PSHCT
Evaluation Responsible Sub-Organization:	Not reported
Actual Return to Compliance Date:	2004-07-15 00:00:00.0
Scheduled Compliance Date:	Not reported
Date of Request:	Not reported
Date Response Received:	Not reported
Request Agency:	Not reported
Former Citation:	Not reported

Evaluation Date:	1987-03-27 00:00:00.0
Evaluation Responsible Agency:	State
Found Violation:	No
Evaluation Type Description:	COMPLIANCE EVALUATION INSPECTION ON-SITE
Evaluation Responsible Person Identifier:	Not reported
Evaluation Responsible Sub-Organization:	Not reported
Actual Return to Compliance Date:	Not reported
Scheduled Compliance Date:	Not reported
Date of Request:	Not reported
Date Response Received:	Not reported
Request Agency:	Not reported
Former Citation:	Not reported

AE203 **CHEVRON U.S.A. INC., / BYRAM TERMINAL** **CT UST** **U002174170**
East **88 S WATER ST** **N/A**
1/8-1/4 **GREENWICH, CT 06830**
0.249 mi.
1317 ft. **Site 2 of 3 in cluster AE**

Relative:
Lower

Actual:
13 ft.

UST:

Name:	CHEVRON U.S.A. INC., / BYRAM TERMINAL
Address:	88 S WATER ST
Address 2:	Not reported
City,State,Zip:	GREENWICH 06830
Facility ID:	57-5037
Substance:	Gasoline
Last Use Date:	06/01/1985
Tank ID:	A1
Closure Status:	Not reported
Compartment ID:	a
Tank Status:	Permanently Closed
Secondary Material:	Not reported
Tank Material:	Asphalt Coated or Bare Steel
Capacity:	4000
Install Date:	08/01/1968
Overfill Installed:	Not reported
Pipe Material:	Other (Specify)
Pipe Mode Description:	Not reported
Spill Installed:	Not reported
Latitude:	41.000659
Longitude:	-73.659002
Tank Latitude:	40.99976
Tank Longitude:	-73.65893

Contact:

Facility ID:	57-5037

CHEVRON U.S.A. INC., / BYRAM TERMINAL (Continued) **U002174170**

Owner Name:	CHEVRON U.S.A. INC.
Owner Address:	1200 STATE ST
Owner Address 2:	Not reported
Owner Phone:	(203) 738-2000
Owner Phone Ext:	Not reported
Owner City/State/Zip:	PERTH AMBOY, NJ 088612003
Affiliation Type:	Owner
Contact Name:	Not reported
Contact Title:	Not reported
Contact Email:	Not reported

Facility ID:	57-5037
Owner Name:	CHEVRON U.S.A. INC.
Owner Address:	1200 STATE ST
Owner Address 2:	Not reported
Owner Phone:	Not reported
Owner Phone Ext:	Not reported
Owner City/State/Zip:	PERTH AMBOY, NJ 088612003
Affiliation Type:	Registrant
Contact Name:	Not reported
Contact Title:	Not reported
Contact Email:	Not reported

AE204 **SOUTH WATER STREET OWNER LLC** **CT PROPERTY** **S106787638**
East **88 SOUTH WATER STREET** **N/A**
1/8-1/4 **GREENWICH, CT**
0.249 mi.
1317 ft. **Site 3 of 3 in cluster AE**

Relative:
Lower

Actual:
13 ft.

CT Property:

Name:	CHEVRON U.S.A. INC.
Address:	88 SOUTH WATER STREET
City,state,zip:	GREENWICH, CT
Seller Name:	Chevron U.S.A. Inc.
Buyer Name:	Ameritrade Worldwide, Inc.
Certifying Party:	Chevron U.S.A. Inc.
Certifying Attention Person:	Judson C. Polikoff
Title Of Certifying Person:	Assistant Secretary
Certifying Person Address:	2300 Windy Ridge Parkway, Suite 800
Certifying Person City,St,Zip:	Atlant, GA 30339
Property Transfer Forms:	Form III (DEP-PERD-PTP-203) when a discharge, spillage, uncontrolled loss, seepage or filtration of hazardous waste has occurred at the parcel that has not been fully remediated or the environmental conditions at the parcel are unknown. The person signing the Form III certification agrees to investigate and remediate the site in accordance with the remediation standards. The statute does not require completion of remediation before the parcel is transferred. Any person submitting a Form III shall simultaneously submit a completed Environmental Condition Assessment Form (ECAF)(DEP-PERD-PTP-200).
Date Recieved:	12/15/2004
Ackn Date:	01/03/2005
Determination Date:	02/16/2005
LEP Verified/DEP Approval Date:	Not reported
Rem Id:	6909
Remediation Location Id:	7718
Date Entered:	12/29/2004

SOUTH WATER STREET OWNER LLC (Continued) **S106787638**

Program:	Property Transfer Program
GAO Site:	False
Staff Full Name:	Carolyn Fusaro
Super/Date:	01/04/2005
Stage Of Project:	Not reported
RP Level Of Activity:	Not reported
RP Needed Level Of Activity:	Not reported
Staff Level Of Activity:	Not reported
Staff Needed Level Of Activity:	Not reported
Public Intrest:	Not reported
PRP Cooperation:	Not reported
Enforcement Status:	Not reported
Level Of Complexity:	Not reported
Complex Eng Or Sci:	False
Complex Due To Public Involvement:	False
Politically Complex:	False
Complex Enforcement:	False
Coordination With Other Bureaus:	False
EPA Involvement:	False
Staff Prefrence:	Not reported
Readiness For Transfer:	Not reported
Project Transfer Time:	Not reported
Transfer Comments:	Not reported
Staff As Of July 2000:	Not reported
Initial Staff:	Not reported
Type Of Transfer:	real property
Salutation:	Mr. Polikott
Relationship To Transfer:	transferor
Audit Date:	Not reported
Verif Type:	Not reported
Audit Outcome:	Not reported
GW:	GB
Basin:	Not reported
1st Payment:	3000
Pay Tag1:	0021083840
2nd Payment:	Not reported
Pay Tag2:	Not reported
RTN:	Not reported
Revised:	Not reported
ECAF Received:	Not reported
Old Determination Date:	Not reported
Redeterminationdate:	Not reported
Previous Determination:	Not reported
Monitoringoption:	Not reported
Postremedialmonitoring:	Not reported
Schedule Of I/R:	03/18/2005
Schedule Overdue:	Not reported
Aprvl Sched:	2005-03-18 00:00:00
Yr 1 Report:	Not reported
Yr 2 Report:	Not reported
Report Overdue:	Not reported
Ext Aprvl Sched:	Not reported
License #:	Not reported
Project Phase:	Not reported
PT Comments:	Not reported
EPA Id Number:	Not reported
GW Class:	Not reported

SOUTH WATER STREET OWNER LLC (Continued) **S106787638**

SW Class:	Not reported
AO/C0:	Not reported
Water Lead(Y Or N):	Not reported
Priority:	Not reported
Project Status(A, I Or D):	Not reported
Last Updated:	Not reported
SR Comments:	Not reported
Priority Or Work-Load:	Not reported
Status:	Not reported
Notes:	Not reported
Special Project Name:	Not reported
Special Project Comments:	Not reported
DOT Project:	Not reported
Pt Counter:	0
Project Complete:	False
Project Inactive:	False
Int Deposit #:	Not reported
Deposit #:	Not reported
Spill Case #:	Not reported
Diversion Id:	0
Public Notice:	2005-09-21 00:00:00
RAP Received:	2006-03-03 00:00:00
RAP Approved:	Not reported
Compliance Category:	A
Delete Record:	False
ECAF Reviewed By:	Not reported
Not Locatable:	False
Primary Address:	False
AKA Site Name:	True
Primary Site Name:	False
AKA Site Address:	False
Lead:	LEP
Name:	AMERITRADE WORLDWIDE INC.
Address:	88 SOUTH WATER STREET
City,state,zip:	GREENWICH, CT
Seller Name:	Ameritrade Worldwide, Inc.
Buyer Name:	Greenwich Landing LLC
Certifying Party:	Greenwich Landing, LLC
Certifying Attention Person:	Mahmoud Wahba
Title Of Certifying Person:	Member
Certifying Person Address:	2 Lafayette Court
Certifying Person City,St,Zip:	Greenwich, CT 06830
Property Transfer Forms:	Form III (DEP-PERD-PTP-203) when a discharge, spillage, uncontrolled loss, seepage or filtration of hazardous waste has occurred at the parcel that has not been fully remediated or the environmental conditions at the parcel are unknown. The person signing the Form III certification agrees to investigate and remediate the site in accordance with the remediation standards. The statute does not require completion of remediation before the parcel is transferred. Any person submitting a Form III shall simultaneously submit a completed Environmental Condition Assessment Form (ECAF)(DEP-PERD-PTP-200).
Date Recieved:	03/08/2007
Ackn Date:	09/18/2007
Determination Date:	10/02/2007
LEP Verified/DEP Approval Date:	Not reported

SOUTH WATER STREET OWNER LLC (Continued) **S106787638**

Rem Id:	8474
Remediation Location Id:	7718
Date Entered:	03/19/2007
Program:	Property Transfer Program
GAO Site:	False
Staff Full Name:	Carolyn Fusaro
Super/Date:	09/19/2007
Stage Of Project:	Not reported
RP Level Of Activity:	Not reported
RP Needed Level Of Activity:	Not reported
Staff Level Of Activity:	Not reported
Staff Needed Level Of Activity:	Not reported
Public Intrest:	Not reported
PRP Cooperation:	Not reported
Enforcement Status:	Not reported
Level Of Complexity:	Not reported
Complex Eng Or Sci:	False
Complex Due To Public Involvement:	False
Politically Complex:	False
Complex Enforcement:	False
Coordination With Other Bureaus:	False
EPA Involvement:	False
Staff Prefrence:	Not reported
Readiness For Transfer:	Not reported
Project Transfer Time:	Not reported
Transfer Comments:	Not reported
Staff As Of July 2000:	Not reported
Initial Staff:	Not reported
Type Of Transfer:	real property
Salutation:	Mr. Wahba
Relationship To Transfer:	transferee
Audit Date:	Not reported
Verif Type:	Not reported
Audit Outcome:	Not reported
GW:	GB
Basin:	Not reported
1st Payment:	3000
Pay Tag1:	1805
2nd Payment:	Not reported
Pay Tag2:	Not reported
RTN:	05/03/2007
Revised:	Not reported
ECAF Received:	Not reported
Old Determination Date:	Not reported
Redeterminationdate:	Not reported
Previous Determination:	Not reported
Monitoringoption:	Not reported
Postremedialmonitoring:	Not reported
Schedule Of I/R:	Not reported
Schedule Overdue:	Not reported
Aprvl Sched:	Not reported
Yr 1 Report:	Not reported
Yr 2 Report:	Not reported
Report Overdue:	Not reported
Ext Aprvl Sched:	Not reported
License #:	Not reported
Project Phase:	Not reported

SOUTH WATER STREET OWNER LLC (Continued) **S106787638**

PT Comments:	See Rem # 6909
EPA Id Number:	Not reported
GW Class:	Not reported
SW Class:	Not reported
AO/C0:	Not reported
Water Lead(Y Or N):	Not reported
Priority:	Not reported
Project Status(A, I Or D):	Not reported
Last Updated:	Not reported
SR Comments:	Not reported
Priority Or Work-Load:	Not reported
Status:	Not reported
Notes:	Not reported
Special Project Name:	Not reported
Special Project Comments:	Not reported
DOT Project:	Not reported
Pt Counter:	0
Project Complete:	False
Project Inactive:	False
Int Deposit #:	07-2639
Deposit #:	Not reported
Spill Case #:	Not reported
Diversion Id:	0
Public Notice:	Not reported
RAP Received:	Not reported
RAP Approved:	Not reported
Compliance Category:	A
Delete Record:	False
ECAF Reviewed By:	Not reported
Not Locatable:	False
Primary Address:	True
AKA Site Name:	False
Primary Site Name:	True
AKA Site Address:	False
Lead:	LEP
Name:	SOUTH WATER STREET OWNER LLC
Address:	88 SOUTH WATER STREET
City,state,zip:	GREENWICH, CT
Seller Name:	Greenwich Loan Associates LLC, By: BNP P
Buyer Name:	South Water Street Owner LLC
Certifying Party:	South Water Street Owner LLC
Certifying Attention Person:	Roderick O'Connor
Title Of Certifying Person:	Member
Certifying Person Address:	C/O ROC Group Inc. LLC 1330 Avenue of the America
Certifying Person City,St,Zip:	New York, NY 10019
Property Transfer Forms:	Form III (DEP-PERD-PTP-203) when a discharge, spillage, uncontrolled loss, seepage or filtration of hazardous waste has occurred at the parcel that has not been fully remediated or the environmental conditions at the parcel are unknown. The person signing the Form III certification agrees to investigate and remediate the site in accordance with the remediation standards. The statute does not require completion of remediation before the parcel is transferred. Any person submitting a Form III shall simultaneously submit a completed Environmental Condition Assessment Form (ECAF)(DEP-PERD-PTP-200).
Date Recieved:	02/19/2014

SOUTH WATER STREET OWNER LLC (Continued) **S106787638**

Ackn Date:	03/26/2014
Determination Date:	06/11/2014
LEP Verified/DEP Approval Date:	Not reported
Rem Id:	11662
Remediation Location Id:	7718
Date Entered:	02/24/2014
Program:	Property Transfer Program
GAO Site:	False
Staff Full Name:	Not reported
Super/Date:	03/28/2014
Stage Of Project:	Not reported
RP Level Of Activity:	Not reported
RP Needed Level Of Activity:	Not reported
Staff Level Of Activity:	Not reported
Staff Needed Level Of Activity:	Not reported
Public Intrest:	Not reported
PRP Cooperation:	Not reported
Enforcement Status:	Not reported
Level Of Complexity:	Not reported
Complex Eng Or Sci:	False
Complex Due To Public Involvement:	False
Politically Complex:	False
Complex Enforcement:	False
Coordination With Other Bureaus:	False
EPA Involvement:	False
Staff Prefrence:	Not reported
Readiness For Transfer:	Not reported
Project Transfer Time:	Not reported
Transfer Comments:	Not reported
Staff As Of July 2000:	Not reported
Initial Staff:	Not reported
Type Of Transfer:	real estate
Salutation:	Mr. O'Connor
Relationship To Transfer:	transferee
Audit Date:	Not reported
Verif Type:	Not reported
Audit Outcome:	Not reported
GW:	GB
Basin:	Not reported
1st Payment:	3000
Pay Tag1:	9936
2nd Payment:	Not reported
Pay Tag2:	Not reported
RTN:	Not reported
Revised:	Not reported
ECAF Received:	Not reported
Old Determination Date:	Not reported
Redeterminationdate:	Not reported
Previous Determination:	Not reported
Monitoringoption:	Not reported
Postremedialmonitoring:	Not reported
Schedule Of I/R:	Not reported
Schedule Overdue:	Not reported
Aprvl Sched:	Not reported
Yr 1 Report:	Not reported
Yr 2 Report:	Not reported
Report Overdue:	Not reported

SOUTH WATER STREET OWNER LLC (Continued) **S106787638**

Ext Aprvl Sched:	Not reported
License #:	Not reported
Project Phase:	Not reported
PT Comments:	Not reported
EPA Id Number:	Not reported
GW Class:	Not reported
SW Class:	Not reported
AO/C0:	Not reported
Water Lead(Y Or N):	Not reported
Priority:	Not reported
Project Status(A, I Or D):	Not reported
Last Updated:	Not reported
SR Comments:	Not reported
Priority Or Work-Load:	Not reported
Status:	Not reported
Notes:	Not reported
Special Project Name:	Not reported
Special Project Comments:	Not reported
DOT Project:	Not reported
Pt Counter:	0
Project Complete:	False
Project Inactive:	False
Int Deposit #:	Not reported
Deposit #:	Not reported
Spill Case #:	Not reported
Diversion Id:	0
Public Notice:	Not reported
RAP Received:	Not reported
RAP Approved:	Not reported
Compliance Category:	Not reported
Delete Record:	False
ECAF Reviewed By:	Carolyn Fusaro
Not Locatable:	False
Primary Address:	False
AKA Site Name:	False
Primary Site Name:	False
AKA Site Address:	False
Lead:	LEP

---

205 West 1/4-1/2 0.251 mi. 1323 ft. **FORECLOSURE - TTF** **NY LTANKS** **S110769639**
227 WILLIAM STREET **N/A**
PORT CHESTER, NY

Relative: Higher

Actual: 88 ft.

LTANKS:

Name:	FORECLOSURE - TTF
Address:	227 WILLIAM STREET
City,State,Zip:	PORT CHESTER, NY
Spill Number/Closed Date:	1012594 / 2015-08-20
Facility ID:	1012594
Site ID:	446770
Spill Date:	2011-03-17
Spill Cause:	Tank Test Failure
Spill Source:	Private Dwelling
Spill Class:	D5
Cleanup Ceased:	Not reported
SWIS:	6048

FORECLOSURE - TTF (Continued) **S110769639**

Investigator:	JBODEE
Referred To:	Not reported
Reported to Dept:	2011-03-17
CID:	Not reported
Water Affected:	Not reported
Spill Notifier:	Tank Tester
Last Inspection:	Not reported
Recommended Penalty:	False
Meets Standard:	False
UST Involvement:	False
Remediation Phase:	0
Date Entered In Computer:	2011-03-17
Spill Record Last Update:	2020-05-06
Spiller Name:	VICKY HOLMES
Spiller Company:	Vicky Holmes
Spiller Address:	227 WILLIAMS STREET
Spiller County:	999
Spiller Contact:	VICKY HOLMES
Spiller Phone:	(914) 629-4100
Spiller Extention:	Not reported
DEC Region:	3
DER Facility ID:	401395
DEC Memo:	"3/18/11: Residential Tank Test Failure for prospective real estate transaction. Unknown action at this time. jod 8/20/15 HOTTF greater then 4 years old and no impact noted NFA with Albany approval JO'M"
Remarks:	"TANK TEST FAIL"

All Materials:

Site ID:	446770
Operable Unit ID:	1196908
Operable Unit:	01
Material ID:	2193256
Material Code:	0001A
Material Name:	#2 fuel oil
Case No.:	Not reported
Material FA:	Petroleum
Quantity:	Not reported
Units:	Not reported
Recovered:	Not reported
Oxygenate:	Not reported

AD206 **ACCURSO RESIDENCE** **NY LTANKS** **S105996842**
SSE **40 BEECH ST** **N/A**
1/4-1/2 **PORT CHESTER, NY**
0.258 mi.
1360 ft. **Site 4 of 4 in cluster AD**

Relative:
Lower

Actual:
22 ft.

LTANKS:

Name:	ACCURSO RESIDENCE
Address:	40 BEECH ST
City,State,Zip:	PORT CHESTER, NY
Spill Number/Closed Date:	0206528 / 2003-03-20
Facility ID:	0206528
Site ID:	62134
Spill Date:	2002-09-24
Spill Cause:	Tank Test Failure
Spill Source:	Private Dwelling

ACCURSO RESIDENCE (Continued) **S105996842**

Spill Class:	C3
Cleanup Ceased:	Not reported
SWIS:	6000
Investigator:	jbodee
Referred To:	Not reported
Reported to Dept:	2002-09-24
CID:	211
Water Affected:	Not reported
Spill Notifier:	Tank Tester
Last Inspection:	Not reported
Recommended Penalty:	False
Meets Standard:	True
UST Involvement:	False
Remediation Phase:	0
Date Entered In Computer:	2002-09-24
Spill Record Last Update:	2003-03-24
Spiller Name:	DOMINICH ACCURSO
Spiller Company:	Not reported
Spiller Address:	40 BEECH ST
Spiller County:	001
Spiller Contact:	DOMINICH ACCURSO
Spiller Phone:	(914) 937-2224
Spiller Extention:	Not reported
DEC Region:	3
DER Facility ID:	60274
DEC Memo:	"Prior to Sept, 2004 data translation this spill Lead_DEC Field was O'DEE 03/20/03 TANK COULD NOT BE REMOVED DUE TO STRUCTURAL CONSIDERATIONS. NEE TOOK SAMPLES FROM BENEATH TANK. RESULTS WERE BENEATH TAGM LEVELS. TANK ABANDONED IN PLACE."
Remarks:	"UNCOVER REPAIR RETEST"

All TTF:

Facility ID:	0206528
Spill Number:	0206528
Spill Tank Test:	1527487
Site ID:	62134
Tank Number:	1
Tank Size:	1000
Material:	0001
EPA UST:	Not reported
UST:	Not reported
Cause:	Not reported
Source:	Not reported
Test Method:	03
Test Method 2:	Horner EZ Check I or II
Leak Rate:	.00
Gross Fail:	Not reported
Modified By:	Spills
Last Modified Date:	Not reported

All Materials:

Site ID:	62134
Operable Unit ID:	859179
Operable Unit:	01
Material ID:	517133
Material Code:	0001A
Material Name:	#2 fuel oil

ACCURSO RESIDENCE (Continued) **S105996842**

Case No.:	Not reported
Material FA:	Petroleum
Quantity:	.00
Units:	G
Recovered:	.00
Oxygenate:	Not reported

AA207 **EASTERN ENVIRONMENTAL, INC.** **OH SWRCY** **S120929663**
SE **47 PURDY AVENUE** **N/A**
1/4-1/2 **PORT CHESTER, NY 10573**
0.260 mi.
1371 ft. **Site 4 of 5 in cluster AA**

Relative:
Higher

Actual:
46 ft.

SWRCY:

Name:	EASTERN ENVIRONMENTAL, INC.
Address:	47 PURDY AVENUE
City,State,Zip:	PORT CHESTER, NY 10573
Facility Type:	Recycler
Owner Type:	Published
Contact Name:	Not reported
Contact Phone:	9149342100
Address line2:	Not reported
E_mail address:	info@easternenv.com
Web URL:	Not reported
Description:	Recycles Ballasts
Hours of Operation:	Not reported
Recycling:	Not reported
Soild Waste:	Not reported
Hazardous Waste:	Not reported
Organics:	Not reported
Construction and Demolition:	Not reported
Electronic Scrap:	Not reported
Create:	Oct 1, 2018 at 09:20 PM EDT
Update:	Oct 1, 2018 at 09:20 PM EDT
MRF:	Not reported
License TS:	Not reported
Scrape Yard:	Not reported
Single Material Processor:	Not reported
Single Stream Recyclables:	Not reported
Multi Stream Recyclables:	Not reported
Blue-bags:	Not reported
Material Type:	Not reported

AA208 **EASTERN ENVIRONMENTAL TECHNOLOGIES** **RCRA-VSQG** **1004761455**
SE **47 PURDY AVE** **NY LTANKS** **NYR000087049**
1/4-1/2 **PORT CHESTER, NY 10573** **NY SWRCY**
0.260 mi. **FINDS**
1371 ft. **Site 5 of 5 in cluster AA** **ECHO**
NY MANIFEST

Relative:
Higher

Actual:
46 ft.

RCRA-VSQG:

Date Form Received by Agency:	2007-01-01 00:00:00.0
Handler Name:	GRAPHIC MANAGEMENT SERVICES
Handler Address:	47 PURDY AVE
Handler City,State,Zip:	PORT CHESTER, NY 10573

EASTERN ENVIRONMENTAL TECHNOLOGIES (Continued) **1004761455**

EPA ID:	NYR000087049
Contact Name:	ANTHONY CORRADO
Contact Address:	PURDY AVE
Contact City,State,Zip:	PORT CHESTER, NY 10573
Contact Telephone:	914-939-0571
Contact Fax:	Not reported
Contact Email:	Not reported
Contact Title:	Not reported
EPA Region:	02
Land Type:	Private
Federal Waste Generator Description:	Conditionally Exempt Small Quantity Generator
Non-Notifier:	Not reported
Biennial Report Cycle:	Not reported
Accessibility:	Not reported
Active Site Indicator:	Handler Activities
State District Owner:	NY
State District:	NYSDEC R3
Mailing Address:	PURDY AVE
Mailing City,State,Zip:	PORT CHESTER, NY 10573
Owner Name:	IKON CORP
Owner Type:	Private
Operator Name:	IKON CORP
Operator Type:	Private
Short-Term Generator Activity:	No
Importer Activity:	No
Mixed Waste Generator:	No
Transporter Activity:	No
Transfer Facility Activity:	No
Recycler Activity with Storage:	No
Small Quantity On-Site Burner Exemption:	No
Smelting Melting and Refining Furnace Exemption:	No
Underground Injection Control:	No
Off-Site Waste Receipt:	No
Universal Waste Indicator:	No
Universal Waste Destination Facility:	No
Federal Universal Waste:	No
Active Site Fed-Reg Treatment Storage and Disposal Facility:	Not reported
Active Site Converter Treatment storage and Disposal Facility:	Not reported
Active Site State-Reg Treatment Storage and Disposal Facility:	Not reported
Active Site State-Reg Handler:	---
Federal Facility Indicator:	Not reported
Hazardous Secondary Material Indicator:	NN
Sub-Part K Indicator:	Not reported
Commercial TSD Indicator:	No
Treatment Storage and Disposal Type:	Not reported
2018 GPRA Permit Baseline:	Not on the Baseline
2018 GPRA Renewals Baseline:	Not on the Baseline
Permit Renewals Workload Universe:	Not reported
Permit Workload Universe:	Not reported
Permit Progress Universe:	Not reported
Post-Closure Workload Universe:	Not reported
Closure Workload Universe:	Not reported
202 GPRA Corrective Action Baseline:	No
Corrective Action Workload Universe:	No
Subject to Corrective Action Universe:	No
Non-TSDFs Where RCRA CA has Been Imposed Universe:	No
TSDFs Potentially Subject to CA Under 3004 (u)/(v) Universe:	No

EASTERN ENVIRONMENTAL TECHNOLOGIES (Continued) **1004761455**

TSDFs Only Subject to CA under Discretionary Auth Universe:	No
Corrective Action Priority Ranking:	No NCAPS ranking
Environmental Control Indicator:	No
Institutional Control Indicator:	No
Human Exposure Controls Indicator:	N/A
Groundwater Controls Indicator:	N/A
Operating TSDF Universe:	Not reported
Full Enforcement Universe:	Not reported
Significant Non-Complier Universe:	No
Unaddressed Significant Non-Complier Universe:	No
Addressed Significant Non-Complier Universe:	No
Significant Non-Complier With a Compliance Schedule Universe:	No
Financial Assurance Required:	Not reported
Handler Date of Last Change:	2015-04-14 00:00:00.0
Recognized Trader-Importer:	No
Recognized Trader-Exporter:	No
Importer of Spent Lead Acid Batteries:	No
Exporter of Spent Lead Acid Batteries:	No
Recycler Activity Without Storage:	Not reported
Manifest Broker:	Not reported
Sub-Part P Indicator:	Not reported

Hazardous Waste Summary:

Waste Code:	D001
Waste Description:	IGNITABLE WASTE
Waste Code:	D006
Waste Description:	CADMIUM
Waste Code:	D008
Waste Description:	LEAD

Handler - Owner Operator:

Owner/Operator Indicator:	Operator
Owner/Operator Name:	IKON CORP
Legal Status:	Private
Date Became Current:	Not reported
Date Ended Current:	Not reported
Owner/Operator Address:	PO BOX 1641
Owner/Operator City,State,Zip:	MELVILLE, PA 14283
Owner/Operator Telephone:	800-742-7619
Owner/Operator Telephone Ext:	Not reported
Owner/Operator Fax:	Not reported
Owner/Operator Email:	Not reported
Owner/Operator Indicator:	Owner
Owner/Operator Name:	IKON CORP
Legal Status:	Private
Date Became Current:	Not reported
Date Ended Current:	Not reported
Owner/Operator Address:	PO BOX 1641
Owner/Operator City,State,Zip:	MELVILLE, PA 14283
Owner/Operator Telephone:	800-742-7619
Owner/Operator Telephone Ext:	Not reported
Owner/Operator Fax:	Not reported

EASTERN ENVIRONMENTAL TECHNOLOGIES (Continued) **1004761455**

Owner/Operator Email: Not reported

Owner/Operator Indicator: Owner
Owner/Operator Name: IKON CORP
Legal Status: Private
Date Became Current: Not reported
Date Ended Current: Not reported
Owner/Operator Address: PO BOX 1641
Owner/Operator City,State,Zip: MELVILLE, PA 14283
Owner/Operator Telephone: 800-742-7619
Owner/Operator Telephone Ext: Not reported
Owner/Operator Fax: Not reported
Owner/Operator Email: Not reported

Historic Generators:
Receive Date: 2006-01-01 00:00:00.0
Handler Name: GRAPHIC MANAGEMENT SERVICES
Federal Waste Generator Description: Conditionally Exempt Small Quantity Generator
State District Owner: NY
Large Quantity Handler of Universal Waste: No
Recognized Trader Importer: No
Recognized Trader Exporter: No
Spent Lead Acid Battery Importer: No
Spent Lead Acid Battery Exporter: No
Current Record: No
Non Storage Recycler Activity: Not reported
Electronic Manifest Broker: Not reported

Receive Date: 2007-01-01 00:00:00.0
Handler Name: GRAPHIC MANAGEMENT SERVICES
Federal Waste Generator Description: Conditionally Exempt Small Quantity Generator
State District Owner: NY
Large Quantity Handler of Universal Waste: No
Recognized Trader Importer: No
Recognized Trader Exporter: No
Spent Lead Acid Battery Importer: No
Spent Lead Acid Battery Exporter: No
Current Record: Yes
Non Storage Recycler Activity: Not reported
Electronic Manifest Broker: Not reported

Receive Date: 2000-06-09 00:00:00.0
Handler Name: GRAPHIC MANAGEMENT SERVICES
Federal Waste Generator Description: Small Quantity Generator
State District Owner: NY
Large Quantity Handler of Universal Waste: No
Recognized Trader Importer: No
Recognized Trader Exporter: No
Spent Lead Acid Battery Importer: No
Spent Lead Acid Battery Exporter: No
Current Record: No
Non Storage Recycler Activity: Not reported
Electronic Manifest Broker: Not reported

List of NAICS Codes and Descriptions:
NAICS Codes: No NAICS Codes Found

EASTERN ENVIRONMENTAL TECHNOLOGIES (Continued) **1004761455**

Facility Has Received Notices of Violations:
Violations: No Violations Found

Evaluation Action Summary:
Evaluations: No Evaluations Found

LTANKS:

Name:	OFFIC BUILDING
Address:	47 PURDY AVE
City,State,Zip:	PORT CHESTER, NY
Spill Number/Closed Date:	1202179 / 2013-01-30
Facility ID:	1202179
Site ID:	464933
Spill Date:	2012-06-04
Spill Cause:	Tank Test Failure
Spill Source:	Commercial/Industrial
Spill Class:	C3
Cleanup Ceased:	Not reported
SWIS:	6048
Investigator:	JKOMARA
Referred To:	Not reported
Reported to Dept:	2012-06-04
CID:	Not reported
Water Affected:	Not reported
Spill Notifier:	Tank Tester
Last Inspection:	Not reported
Recommended Penalty:	False
Meets Standard:	False
UST Involvement:	False
Remediation Phase:	0
Date Entered In Computer:	2012-06-04
Spill Record Last Update:	2013-01-30
Spiller Name:	Not reported
Spiller Company:	KAREN GOMEZ
Spiller Address:	Not reported
Spiller County:	999
Spiller Contact:	KAREN GOMEZ
Spiller Phone:	914-681-5100
Spiller Extention:	Not reported
DEC Region:	3
DER Facility ID:	419319
DEC Memo:	"6-4-12 Spoke with Bob. Karen is contact for bldg mngmnt company, Beneroefe Group. They plan to Excavate, Isolate and Retest. jm 6/15/12: Received a call at the Spills dispatch desk from Bob at Protest. The UST was retested today and failed. Failure listed as a wet leak - below the product line. Arrangements being made to have the tank pumped out. UST will need to be removed and further investigation/remediation will take place. Mitch Benerofe is the owner of the property. jod 1/30/13 as per WCDOH: It was a tightness test failure. I was sent out for the tank removal. I believe it was only a piping issue, not much contamination. Received satisfactory closure report in August of 2012. Thanks Denise NFA JO'M"
Remarks:	"10,000gal ust"

All Materials:

EASTERN ENVIRONMENTAL TECHNOLOGIES (Continued) **1004761455**

Site ID:	464933
Operable Unit ID:	1214967
Operable Unit:	01
Material ID:	2213038
Material Code:	0001A
Material Name:	#2 fuel oil
Case No.:	Not reported
Material FA:	Petroleum
Quantity:	Not reported
Units:	Not reported
Recovered:	Not reported
Oxygenate:	Not reported

SWRCY:

Name:	EASTERN ENVIRONMENTAL TECHNOLOGIES; INC.
Address:	47 PURDY AVENUE
City,State,Zip:	PORT CHESTER, NY 10573
Region:	3
Facility Address 2:	Not reported
Phone Number:	Not reported
Owner Type:	Not reported
Owner Name:	Eastern Environmental Technologies; Inc.
Owner Address:	P.O. Box 2682
Owner Address 2:	Not reported
Owner City,St,Zip:	Westport, CT 6880
Owner Email:	Not reported
Owner Phone:	Not reported
Contact Name:	Not reported
Contact Address:	Not reported
Contact Address 2:	Not reported
Contact City,St,Zip:	Not reported
Contact Email:	Not reported
Contact Phone:	Not reported
Activity Desc:	RHRF - registration
Activity Number:	[60M02]
Active:	No
East Coordinate:	Not reported
North Coordinate:	Not reported
Accuracy Code:	Not reported
Regulatory Status:	Not reported
Permit #:	Not reported
Auth. Date:	Not reported
Expiration Date:	Not reported
Waste Types:	Not reported
Operator Name:	Mr. Neil Farans
Operator Type:	Not reported
Last Date:	Not reported

FINDS:

Registry ID: 110004562713

Click Here:

Environmental Interest/Information System:

RCRAInfo is a national information system that supports the Resource Conservation and Recovery Act (RCRA) program through the tracking of

EASTERN ENVIRONMENTAL TECHNOLOGIES (Continued) **1004761455**

events and activities related to facilities that generate, transport, and treat, store, or dispose of hazardous waste. RCRAInfo allows RCRA program staff to track the notification, permit, compliance, and corrective action activities required under RCRA.

Registry ID: 110070279849

Click Here:

Environmental Interest/Information System:
OSHA ESTABLISHMENT

Registry ID: 110010613675

Click Here:

Environmental Interest/Information System:
NCDB (National Compliance Data Base) supports implementation of the Federal Insecticide, Fungicide, and Rodenticide Act (FIFRA) and the Toxic Substances Control Act (TSCA). The system tracks inspections in regions and states with cooperative agreements, enforcement actions, and settlements.
ICIS (Integrated Compliance Information System) is the Integrated Compliance Information System and provides a database that, when complete, will contain integrated Enforcement and Compliance information across most of EPA's programs. The vision for ICIS is to replace EPA's independent databases that contain Enforcement data with a single repository for that information. Currently, ICIS contains all Federal Administrative and Judicial enforcement actions. This information is maintained in ICIS by EPA in the Regional offices and it Headquarters. A future release of ICIS will replace the Permit Compliance System (PCS) which supports the NPDES and will integrate that information with Federal actions already in the system. ICIS also has the capability to track other activities occurring in the Region that support Compliance and Enforcement programs. These include; Incident Tracking, Compliance Assistance, and Compliance Monitoring.

Click this hyperlink while viewing on your computer to access additional FINDS: detail in the EDR Site Report.

ECHO:

Envid:	1004761455
Registry ID:	110004562713
DFR URL:	http://echo.epa.gov/detailed-facility-report?fid=110004562713
Name:	GRAPHIC MANAGEMENT SERVICES
Address:	47 PURDY AVE
City,State,Zip:	PORT CHESTER, NY 10573

Envid:	1004761455
Registry ID:	110010613675
DFR URL:	http://echo.epa.gov/detailed-facility-report?fid=110010613675
Name:	EASTERN ENVIRONMENTAL TECHNOLOGIES
Address:	47 PURDY AVE
City,State,Zip:	PORT CHESTER, NY 10573

NY MANIFEST:

Name:	EASTERN ENVIRONMENTAL TECHNOLOGIES
Address:	47 PURDY AVE
City,State,Zip:	PORT CHESTER, NY 10573
Country:	USA

EASTERN ENVIRONMENTAL TECHNOLOGIES (Continued) **1004761455**

EPA ID:	NYD987012986
Facility Status:	Not reported
Location Address 1:	47 PURDY AVE
Code:	BP
Location Address 2:	Not reported
Total Tanks:	Not reported
Location City:	PORT CHESTER
Location State:	NY
Location Zip:	10573
Location Zip 4:	Not reported

NY MANIFEST:

EPAID:	NYD987012986
Mailing Name:	EASTERN ENVIRONMENTAL TECHNOLOGIES
Mailing Contact:	N/S
Mailing Address 1:	47 PURDY AVE
Mailing Address 2:	Not reported
Mailing City:	PORT CHESTER
Mailing State:	NY
Mailing Zip:	10573
Mailing Zip 4:	Not reported
Mailing Country:	USA
Mailing Phone:	9149342100

NY MANIFEST:

Document ID:	Not reported
Manifest Status:	Not reported
seq:	Not reported
Year:	Not reported
Trans1 State ID:	NJD071629976
Trans2 State ID:	Not reported
Generator Ship Date:	12/27/2006
Trans1 Recv Date:	12/27/2006
Trans2 Recv Date:	Not reported
TSD Site Recv Date:	01/08/2007
Part A Recv Date:	Not reported
Part B Recv Date:	Not reported
Generator EPA ID:	NYD987012986
Trans1 EPA ID:	Not reported
Trans2 EPA ID:	Not reported
TSDF ID 1:	PAD981113749
TSDF ID 2:	Not reported
Manifest Tracking Number:	002650561JJK
Import Indicator:	N
Export Indicator:	N
Discr Quantity Indicator:	N
Discr Type Indicator:	N
Discr Residue Indicator:	N
Discr Partial Reject Indicator:	N
Discr Full Reject Indicator:	N
Manifest Ref Number:	Not reported
Alt Facility RCRA ID:	Not reported
Alt Facility Sign Date:	Not reported
MGMT Method Type Code:	H141
Waste Code:	Not reported
Waste Code:	Not reported
Waste Code:	Not reported

EASTERN ENVIRONMENTAL TECHNOLOGIES (Continued) **1004761455**

Waste Code:	Not reported
Waste Code:	Not reported
Waste Code:	Not reported
Quantity:	253
Units:	K - Kilograms (2.2 pounds)
Number of Containers:	2
Container Type:	DM - Metal drums, barrels
Handling Method:	L Landfill.
Specific Gravity:	1
Waste Code:	B005
Waste Code 1_2:	Not reported
Waste Code 1_3:	Not reported
Waste Code 1_4:	Not reported
Waste Code 1_5:	Not reported
Waste Code 1_6:	Not reported

Name:	GRAPHICS MANAGEMENT & SERVICES
Address:	47 PURDY AVE
City,State,Zip:	PORT CHESTER, NY 10573
Country:	USA
EPA ID:	NYR000087049
Facility Status:	Not reported
Location Address 1:	47 PURDY AVE
Code:	BP
Location Address 2:	Not reported
Total Tanks:	Not reported
Location City:	PORT CHESTER
Location State:	NY
Location Zip:	10573
Location Zip 4:	Not reported

NY MANIFEST:

EPAID:	NYR000087049
Mailing Name:	GRAPHICS MANAGEMENT & SERVICES
Mailing Contact:	ANTHONY CORRADO
Mailing Address 1:	47 PURDY AVE
Mailing Address 2:	Not reported
Mailing City:	PORT CHESTER
Mailing State:	NY
Mailing Zip:	10573
Mailing Zip 4:	Not reported
Mailing Country:	USA
Mailing Phone:	9149390571

NY MANIFEST:

Document ID:	NYC6508833
Manifest Status:	Not reported
seq:	01
Year:	2001
Trans1 State ID:	ILP39038
Trans2 State ID:	Not reported
Generator Ship Date:	09/20/2001
Trans1 Recv Date:	09/20/2001
Trans2 Recv Date:	Not reported
TSD Site Recv Date:	09/25/2001
Part A Recv Date:	Not reported

EASTERN ENVIRONMENTAL TECHNOLOGIES (Continued) **1004761455**

Part B Recv Date:	Not reported
Generator EPA ID:	NYR000087049
Trans1 EPA ID:	SCR000075150
Trans2 EPA ID:	Not reported
TSDF ID 1:	NYD000708198
TSDF ID 2:	Not reported
Manifest Tracking Number:	Not reported
Import Indicator:	Not reported
Export Indicator:	Not reported
Discr Quantity Indicator:	Not reported
Discr Type Indicator:	Not reported
Discr Residue Indicator:	Not reported
Discr Partial Reject Indicator:	Not reported
Discr Full Reject Indicator:	Not reported
Manifest Ref Number:	Not reported
Alt Facility RCRA ID:	Not reported
Alt Facility Sign Date:	Not reported
MGMT Method Type Code:	Not reported
Waste Code:	D039 - TETRACHLOROETHYLENE 0.73 MG/L TCLP
Waste Code:	Not reported
Waste Code:	Not reported
Waste Code:	Not reported
Waste Code:	Not reported
Waste Code:	Not reported
Quantity:	00004
Units:	G - Gallons (liquids only)* (8.3 pounds)
Number of Containers:	001
Container Type:	DF - Fiberboard or plastic drums (glass)
Handling Method:	R Material recovery of more than 75 percent of the total material.
Specific Gravity:	01.00
Waste Code:	D001 - NON-LISTED IGNITABLE WASTES
Waste Code:	Not reported
Waste Code:	Not reported
Waste Code:	Not reported
Waste Code:	Not reported
Quantity:	00064
Units:	G - Gallons (liquids only)* (8.3 pounds)
Number of Containers:	004
Container Type:	DM - Metal drums, barrels
Handling Method:	R Material recovery of more than 75 percent of the total material.
Specific Gravity:	01.00

Click this hyperlink while viewing on your computer to access additional NY MANIFEST: detail in the EDR Site Report.

AF209 **PECORA BROTHERS INC** **CT VCP** **S111316217**
ENE **84 S WATER ST** **CT BROWNFIELDS** **N/A**
1/4-1/2 **GREENWICH, CT 06830** **CT MANIFEST**
0.267 mi.
1412 ft. **Site 1 of 2 in cluster AF**

Relative: VCP:
Lower

Name:	HASCO ELECTRIC (FORMER)
Address:	84 SOUTH WATER STREET
City,State,Zip:	GREENWICH, CT
Transferor (seller):	n/a
Transfee (buyer):	n/a

Actual:
14 ft.

PECORA BROTHERS INC (Continued) **S111316217**

Certifying Party:	84 South Water Street LLC
Certifying Party Attn:	Sean Wallace
Certifying Party Title:	Secretary
Certifying Party Address:	181 Westchester Ave.
Certifying Party City,St,Zip:	Port Chester, NY 10573
Voluntary Remediation Site:	Yes
Date Received:	02/17/2017
Acknowledge Date:	04/20/2017
Determination Date:	04/20/2017
LEP Verified/DEP:	Not reported
Rem Id:	13252
Remediation Location Id:	7603
Date Entered:	03/22/2017
Program:	Vol_Rem_X
GAO Site:	False
Staff Full Name:	Peter Hill
Super/Date:	04/21/2017
Stage Of Project:	Not reported
RP Level Of Activity:	Not reported
RP Needed Level Of Activity:	Not reported
Staff Level Of Activity:	Not reported
Staff Needed Level Of Activity:	Not reported
Public Intrest:	Not reported
PRP Cooperation:	Not reported
Enforcement Status:	Not reported
Level Of Complexity:	Not reported
Complex Eng Or Sci:	False
Complex Due To Public Involvement:	False
Politically Complex:	False
Complex Enforcement:	False
Coordination With Other Bureaus:	False
EPA Involvement:	False
Staff Prefrence:	Not reported
Readiness For Transfer:	Not reported
Project Transfer Time:	Not reported
Transfer Comments:	Not reported
Staff As Of July 2000:	Not reported
Initial Staff:	Not reported
Type Of Transfer:	Not reported
Salutation:	Mr. Wallace
Relationship To Transfer:	owner
Audit Date:	Not reported
Verif Type:	Not reported
Audit Outcome:	Not reported
GW:	GB
Basin:	Not reported
1st Payment:	3250
Pay Tag1:	9841215050
2nd Payment:	Not reported
Pay Tag2:	Not reported
Rtn:	Not reported
Revised:	Not reported
ECAF Received:	Not reported
Old Determination Date:	Not reported
Redeterminationdate:	Not reported
Previous Determination:	Not reported
Monitoringoption:	Not reported

PECORA BROTHERS INC (Continued) **S111316217**

Postremedialmonitoring:	Not reported
Schedule Of I/R:	Not reported
Schedule Overdue:	Not reported
Aprvl Sched:	Not reported
Yr 1 Report:	Not reported
Yr 2 Report:	Not reported
Report Overdue:	Not reported
Ext Aprvl Sched:	Not reported
License #:	Not reported
Project Phase:	Not reported
PT Comments:	Not reported
EPA Id Number:	Not reported
GW Class:	Not reported
SW Class:	Not reported
AO/C0:	Not reported
Water Lead(Y Or N):	Not reported
Priority:	Not reported
Project Status(A, I Or D):	Not reported
Last Updated:	Not reported
SR Comments:	Not reported
Priority Or Work-Load:	Not reported
Status:	LEP post 10/1/95 filing
Notes:	Not reported
Special Project Name:	Not reported
Special Project Comments:	Not reported
DOT Project:	Not reported
Pt Counter:	0
Project Complete:	False
Project Inactive:	False
Intl Deposit #:	Not reported
Deposit #:	Not reported
Spill Case #:	Not reported
Diversion Id:	0
Public Notice:	Not reported
Rap Received:	Not reported
Rap Approved:	Not reported
Compliance Category:	Not reported
Delete Record:	False
ECAF Reviewed By:	Not reported
Notlocatable:	False
Primaryaddress:	False
Aka_sitename:	False
Primarysitename:	False
Aka_siteaddress:	False
Lead:	LEP
Contain Value For Decode:	L
ACKTAG:	Not reported
RCVTAG:	Not reported
Rtn Ctfd:	Not reported
Review:	Not reported
I:	Not reported
C:	Not reported
D:	Not reported
Issued:	Not reported
Cont Type:	Not reported
Issues:	Not reported
PW Program:	False

PECORA BROTHERS INC (Continued) **S111316217**

PT Program:	False
US Program:	False
DA Program:	False
SR Program:	False
SF Program:	False

BROWNFIELDS 2:

Region:	2
Data Source CD:	ABC
Data Source:	Abandoned Brownfields Cleanup Program

CT MANIFEST:

Name:	PECORA BROTHERS INC
Address:	84 S WATER ST
Phone:	Not reported
Country:	Not reported
Manifest ID:	004161787JJK
EPA ID:	CTP000030347

Hazardous Waste Manifest:

Year:	2008
Manifest:	004161787JJK
EPA ID:	CTP000030347
Generator Mailing Address:	67 HOLLEY HILL LN SUITE 300
Generator City,State,Zip:	GREENWICH, CT 06830-
Discrepancies:	Not reported
Date Shipped:	2008-05-14
Date Received:	2008-05-15
Transporter 2 Date:	Not reported
TSDF EPA ID:	MAD047075734
TSDF Name:	ENVIRO SAFE CORP
TSDF Address:	263 HOWARD ST
TSDF City,State,Zip:	LOWELL, MA 01852-
TSDF Country:	USA
Transporter EPA ID:	MAC300001617
Transporter Name:	ENVIRO SAFE CORP
Transporter Address:	14B JAN SEBASTIAN DR
Transporter City,State,Zip:	SANDWICH, MA 02563
Transporter Country:	USA
Transporter 2 EPA ID:	Not reported
Transporter 2 Name:	Not reported
Transporter 2 Address:	Not reported
Transporter 2 City,State,Zip:	CT
Transporter 2 Country:	USA
US DOT Description:	HAZARDOUS WASTE, SOLID, N.O.S.
Number of Containers:	1
Container Type:	DM
Quantity/Weight/Volume:	50/P
Batch Number:	386
EPA Waste Codes:	D008 - LEAD
Copies:	1
Alternate Facility Name:	Not reported
Alternate Facility Address:	Not reported
Alternate Facility State:	Not reported
Alternate Facility Date:	Not reported

Year:	2008

PECORA BROTHERS INC (Continued) **S111316217**

Manifest:	004161787JJK
EPA ID:	CTP000030347
Generator Mailing Address:	67 HOLLEY HILL LN SUITE 300
Generator City,State,Zip:	GREENWICH, CT 06830-
Discrepancies:	Not reported
Date Shipped:	2008-05-14
Date Received:	2008-05-15
Transporter 2 Date:	Not reported
TSDF EPA ID:	MAD047075734
TSDF Name:	ENVIRO SAFE CORP
TSDF Address:	263 HOWARD ST
TSDF City,State,Zip:	LOWELL, MA 01852-
TSDF Country:	USA
Transporter EPA ID:	MAC300001617
Transporter Name:	ENVIRO SAFE CORP
Transporter Address:	14B JAN SEBASTIAN DR
Transporter City,State,Zip:	SANDWICH, MA 02563
Transporter Country:	USA
Transporter 2 EPA ID:	Not reported
Transporter 2 Name:	Not reported
Transporter 2 Address:	Not reported
Transporter 2 City,State,Zip:	CT
Transporter 2 Country:	USA
US DOT Description:	HAZARDOUS WASTE, SOLID, N.O.S.
Number of Containers:	2
Container Type:	CF
Quantity/Weight/Volume:	300/P
Batch Number:	386
EPA Waste Codes:	D008 - LEAD
Copies:	1
Alternate Facility Name:	Not reported
Alternate Facility Address:	Not reported
Alternate Facility State:	Not reported
Alternate Facility Date:	Not reported

AF210 **HASCO ELECTRIC** **CT VCP** **S108963772**
ENE **84 SOUTH WATER STREET** **N/A**
1/4-1/2 **GREENWICH, CT**
0.267 mi.
1412 ft. **Site 2 of 2 in cluster AF**

Relative:
Lower

Actual:
14 ft.

VCP:

Name:	HASCO ELECTRIC
Address:	84 SOUTH WATER STREET
City,State,Zip:	GREENWICH, CT
Transferor (seller):	n/a
Transfee (buyer):	n/a
Certifying Party:	Stella Benkel
Certifying Party Attn:	Stella Benkel
Certifying Party Title:	Not reported
Certifying Party Address:	300 High Point Drive, Suite 612
Certifying Party City,St,Zip:	Hartsdale, NY 10530
Voluntary Remediation Site:	Yes
Date Received:	11/29/2007
Acknowledge Date:	Not reported
Determination Date:	Not reported
LEP Verified/DEP:	Not reported

HASCO ELECTRIC (Continued) **S108963772**

Rem Id:	8790
Remediation Location Id:	7603
Date Entered:	12/07/2007
Program:	Vol_Rem_X
GAO Site:	False
Staff Full Name:	Not reported
Super/Date:	Not reported
Stage Of Project:	Not reported
RP Level Of Activity:	Not reported
RP Needed Level Of Activity:	Not reported
Staff Level Of Activity:	Not reported
Staff Needed Level Of Activity:	Not reported
Public Intrest:	Not reported
PRP Cooperation:	Not reported
Enforcement Status:	Not reported
Level Of Complexity:	Not reported
Complex Eng Or Sci:	False
Complex Due To Public Involvement:	False
Politically Complex:	False
Complex Enforcement:	False
Coordination With Other Bureaus:	False
EPA Involvement:	False
Staff Prefrence:	Not reported
Readiness For Transfer:	Not reported
Project Transfer Time:	Not reported
Transfer Comments:	Not reported
Staff As Of July 2000:	Not reported
Initial Staff:	Not reported
Type Of Transfer:	voluntary
Salutation:	Ms. Benkel
Relationship To Transfer:	Not reported
Audit Date:	Not reported
Verif Type:	Not reported
Audit Outcome:	Not reported
GW:	GB
Basin:	Not reported
1st Payment:	3000
Pay Tag1:	1956
2nd Payment:	Not reported
Pay Tag2:	Not reported
Rtn:	12/14/2007
Revised:	Not reported
ECAF Received:	Not reported
Old Determination Date:	Not reported
Redeterminationdate:	Not reported
Previous Determination:	Not reported
Monitoringoption:	Not reported
Postremedialmonitoring:	Not reported
Schedule Of I/R:	Not reported
Schedule Overdue:	Not reported
Aprvl Sched:	Not reported
Yr 1 Report:	Not reported
Yr 2 Report:	Not reported
Report Overdue:	Not reported
Ext Aprvl Sched:	Not reported
License #:	Not reported
Project Phase:	Not reported

HASCO ELECTRIC (Continued) **S108963772**

PT Comments:	Not reported
EPA Id Number:	Not reported
GW Class:	Not reported
SW Class:	Not reported
AO/C0:	Not reported
Water Lead(Y Or N):	Not reported
Priority:	Not reported
Project Status(A, I Or D):	Not reported
Last Updated:	Not reported
SR Comments:	Not reported
Priority Or Work-Load:	Not reported
Status:	Pending. Post 10/1/95 filing
Notes:	Not reported
Special Project Name:	Not reported
Special Project Comments:	Not reported
DOT Project:	Not reported
Pt Counter:	0
Project Complete:	False
Project Inactive:	False
Intl Deposit #:	08-2818
Deposit #:	Not reported
Spill Case #:	Not reported
Diversion Id:	0
Public Notice:	Not reported
Rap Received:	Not reported
Rap Approved:	Not reported
Compliance Category:	Not reported
Delete Record:	False
ECAF Reviewed By:	Not reported
Notlocatable:	False
Primaryaddress:	True
Aka_sitename:	False
Primarysitename:	False
Aka_siteaddress:	False
Lead:	LEP
Contain Value For Decode:	P
ACKTAG:	Not reported
RCVTAG:	Not reported
Rtn Ctfd:	Not reported
Review:	Not reported
I:	Not reported
C:	Not reported
D:	Not reported
Issued:	Not reported
Cont Type:	Not reported
Issues:	Not reported
PW Program:	False
PT Program:	False
US Program:	False
DA Program:	False
SR Program:	False
SF Program:	False

211 NW 1/4-1/2 0.278 mi. 1467 ft. | **MRS. EDWARD QUINLAND OFF.**
250 WESTCHESTER AVE
PORT CHESTER, NY | **NY LTANKS** | **S102660701**
N/A

Relative: Higher

Actual: 68 ft.

LTANKS:

Name:	MRS. EDWARD QUINLAND OFF.
Address:	250 WESTCHESTER AVE
City,State,Zip:	PORT CHESTER, NY
Spill Number/Closed Date:	9104625 / 1991-08-15
Facility ID:	9104625
Site ID:	185859
Spill Date:	1991-07-27
Spill Cause:	Tank Failure
Spill Source:	Commercial/Industrial
Spill Class:	B4
Cleanup Ceased:	1991-08-05
SWIS:	6000
Investigator:	tdghiosa
Referred To:	Not reported
Reported to Dept:	1991-07-30
CID:	Not reported
Water Affected:	Not reported
Spill Notifier:	Other
Last Inspection:	Not reported
Recommended Penalty:	False
Meets Standard:	True
UST Involvement:	False
Remediation Phase:	0
Date Entered In Computer:	1991-08-12
Spill Record Last Update:	2001-01-22
Spiller Name:	Not reported
Spiller Company:	SAME
Spiller Address:	Not reported
Spiller County:	001
Spiller Contact:	Not reported
Spiller Phone:	Not reported
Spiller Extention:	Not reported
DEC Region:	3
DER Facility ID:	155445
DEC Memo:	"Prior to Sept, 2004 data translation this spill Lead_DEC Field was GHIOSAY 08/15/91: APPROXIMATELY 10-15 YDS OF CONTAMINATED SOIL WAS REMOVED DOWN TO BEDROCK. SOIL WAS STOCKPILED ON PLASTIC AND WILL BE REMOVED BY EPS. 09/27/95: This is additional information about material spilled from the translation of the old spill file: CONT. SOIL."
Remarks:	"PULLING 1K AND DISCOVERED CONTAMINATED SOIL SPOKE WITH ALAN PARKS TANK IS LEAKING (WATER IN TANK) WILL PULL TANK EP&S HIRES TO HAUL CONTAMINATED SOIL ALAN WILL CALL BACK WITH REMOVAL DATE"

All Materials:

Site ID:	185859
Operable Unit ID:	955412
Operable Unit:	01
Material ID:	423694
Material Code:	0001A
Material Name:	#2 fuel oil
Case No.:	Not reported
Material FA:	Petroleum

MRS. EDWARD QUINLAND OFF. (Continued) **S102660701**

Quantity:	.00
Units:	L
Recovered:	.00
Oxygenate:	Not reported

AG212 **COMMERCIAL PROPERTY CCM AUTO REPAIRS** **NY LTANKS** **S107417074**
South **7 MIDLAND AVE** **NY Spills** **N/A**
1/4-1/2 **PORT CHESTER, NY**
0.280 mi.
1480 ft. **Site 1 of 2 in cluster AG**

Relative:
Lower

Actual:
16 ft.

LTANKS:

Name:	AUTO REPAIR SHOP
Address:	7 MIDLAND AVE
City,State,Zip:	PORT CHESTER, NY
Spill Number/Closed Date:	0508869 / 2007-12-12
Facility ID:	0508869
Site ID:	354550
Spill Date:	2005-10-25
Spill Cause:	Tank Test Failure
Spill Source:	Non Major Facility > 1,100 gal
Spill Class:	C4
Cleanup Ceased:	Not reported
SWIS:	6048
Investigator:	WCHD
Referred To:	WCDOH
Reported to Dept:	2005-10-25
CID:	444
Water Affected:	Not reported
Spill Notifier:	Tank Tester
Last Inspection:	Not reported
Recommended Penalty:	False
Meets Standard:	False
UST Involvement:	False
Remediation Phase:	0
Date Entered In Computer:	2005-10-25
Spill Record Last Update:	2007-12-12
Spiller Name:	CARMEN MELGAR
Spiller Company:	AUTO REPAIR SHOP
Spiller Address:	7 MIDLAND AVE
Spiller County:	001
Spiller Contact:	CARMEN MELGAR
Spiller Phone:	(914) 939-3893
Spiller Extention:	Not reported
DEC Region:	3
DER Facility ID:	304617
DEC Memo:	"Waste oil tank, probably need to remove. PBS 3-800787"
Remarks:	"RECOOMEND UNCOVER REPAIR OR RETEST OR REMOVE"

All TTF:

Facility ID:	0508869
Spill Number:	0508869
Spill Tank Test:	1549439
Site ID:	354550
Tank Number:	1
Tank Size:	500
Material:	0022

COMMERCIAL PROPERTY CCM AUTO REPAIRS (Continued) **S107417074**

EPA UST:	Not reported
UST:	Not reported
Cause:	Not reported
Source:	Not reported
Test Method:	03
Test Method 2:	Horner EZ Check I or II
Leak Rate:	.00
Gross Fail:	Not reported
Modified By:	Watchdog
Last Modified Date:	Not reported

All Materials:

Site ID:	354550
Operable Unit ID:	1111951
Operable Unit:	01
Material ID:	2101998
Material Code:	0022
Material Name:	waste oil/used oil
Case No.:	Not reported
Material FA:	Petroleum
Quantity:	Not reported
Units:	G
Recovered:	.00
Oxygenate:	Not reported

SPILLS:

Name:	COMMERCIAL PROPERTY CCM AUTO REPAIRS
Address:	7 MIDLAND AVE
City,State,Zip:	PORT CHESTER, NY
Spill Number/Closed Date:	1610538 / Not Reported
Facility ID:	1610538
Facility Type:	ER
DER Facility ID:	304617
Site ID:	541374
DEC Region:	3
Spill Cause:	Unknown
Spill Class:	C4
SWIS:	6048
Spill Date:	2017-02-22
Investigator:	RDBENDEL
Referred To:	Not reported
Reported to Dept:	2017-02-23
CID:	Not reported
Water Affected:	Not reported
Spill Source:	Commercial/Industrial
Spill Notifier:	Other
Cleanup Ceased:	Not reported
Cleanup Meets Std:	False
Last Inspection:	Not reported
Recommended Penalty:	False
UST Trust:	False
Remediation Phase:	4
Date Entered In Computer:	2017-02-23
Spill Record Last Update:	2017-02-23
Spiller Name:	DEBORAH THOMPSON

COMMERCIAL PROPERTY CCM AUTO REPAIRS (Continued) **S107417074**

Spiller Company:	COMMERCIAL PROPERTY CCM AUTO REPAIRS
Spiller Address:	7 MIDLAND AVE
Spiller Company:	999
Contact Name:	DEBORAH THOMPSON
DEC Memo:	"2/23/17: t/c with Deborah at DT Consulting. Old gas station with 5K ust taken out in 2010. PBS #3-800787. During a Phase II - took soil borings downgradient of pump area and found contamination of soil and gw. No contamination noted in tank closure report from 2010. Current PID reading of 130 ppm. Sending out soil sample today. Soil is wet with a high gw table. cj"
Remarks:	"soil testing confirm contamination"

All Materials:

Site ID:	541374
Operable Unit ID:	1289932
Operable Unit:	01
Material ID:	2295729
Material Code:	0009
Material Name:	gasoline
Case No.:	Not reported
Material FA:	Petroleum
Quantity:	Not reported
Units:	Not reported
Recovered:	Not reported
Oxygenate:	Not reported

Name:	CCM AUTO REPAIR
Address:	7 MIDLAND AVE
City,State,Zip:	PORT CHESTER, NY
Spill Number/Closed Date:	0102290 / 2001-12-10
Facility ID:	0102290
Facility Type:	ER
DER Facility ID:	156766
Site ID:	187625
DEC Region:	3
Spill Cause:	Human Error
Spill Class:	C3
SWIS:	6000
Spill Date:	2001-05-31
Investigator:	WCHD
Referred To:	Westchester Cnty Health Dept
Reported to Dept:	2001-05-31
CID:	396
Water Affected:	Not reported
Spill Source:	Gasoline Station or other PBS Facility
Spill Notifier:	Health Department
Cleanup Ceased:	Not reported
Cleanup Meets Std:	True
Last Inspection:	Not reported
Recommended Penalty:	False
UST Trust:	False
Remediation Phase:	0
Date Entered In Computer:	2001-05-31
Spill Record Last Update:	2003-09-07
Spiller Name:	SAME
Spiller Company:	SAME
Spiller Address:	Not reported

COMMERCIAL PROPERTY CCM AUTO REPAIRS (Continued) **S107417074**

Spiller Company:	001
Contact Name:	CARHILT MELGAR
DEC Memo:	"Prior to Sept, 2004 data translation this spill Lead_DEC Field was WCHD - GOREAU 12/10/01 NFA REQUIRED BY WCDOH (STEFAN GOREAU)."
Remarks:	"some of the spill might have gotten into the storm sewers.."

All Materials:

Site ID:	187625
Operable Unit ID:	841080
Operable Unit:	01
Material ID:	534402
Material Code:	0043A
Material Name:	antifreeze
Case No.:	Not reported
Material FA:	Other
Quantity:	1.00
Units:	G
Recovered:	.00
Oxygenate:	Not reported

213
NE
1/4-1/2
0.287 mi.
1516 ft.

INDUSTRIAL SITE
2 HIGHLAND STREET
PORT CHESTER, NY

NY LTANKS **S102559451**
NY Spills **N/A**

Relative:
Lower

Actual:
10 ft.

LTANKS:

Name:	COMMERCIAL PROPERTY
Address:	2 HIGHLAND STREET
City,State,Zip:	PORT CHESTER, NY
Spill Number/Closed Date:	0601202 / 2007-11-01
Facility ID:	0601202
Site ID:	363384
Spill Date:	2006-05-02
Spill Cause:	Tank Test Failure
Spill Source:	Commercial/Industrial
Spill Class:	C3
Cleanup Ceased:	Not reported
SWIS:	6048
Investigator:	JBODEE
Referred To:	WCDOH
Reported to Dept:	2006-05-02
CID:	444
Water Affected:	Not reported
Spill Notifier:	Tank Tester
Last Inspection:	Not reported
Recommended Penalty:	False
Meets Standard:	False
UST Involvement:	False
Remediation Phase:	0
Date Entered In Computer:	2006-05-02
Spill Record Last Update:	2020-01-21
Spiller Name:	MELVIN
Spiller Company:	COMMERCIAL PROPERTY
Spiller Address:	2 HIGHLAND STREET
Spiller County:	001
Spiller Contact:	MELVIN

INDUSTRIAL SITE (Continued) **S102559451**

Spiller Phone:	(914) 934-0600
Spiller Extention:	Not reported
DEC Region:	3
DER Facility ID:	313643
DEC Memo:	"5/3/06: WC site Based on John Conrads Information NFA JO'M"
Remarks:	"PBS No: 3-601062 -PBS No. not found in UIS, may be invalid. "

All TTF:

Facility ID:	0601202
Spill Number:	0601202
Spill Tank Test:	1549942
Site ID:	363384
Tank Number:	1
Tank Size:	2000
Material:	0001
EPA UST:	Not reported
UST:	Not reported
Cause:	Not reported
Source:	Not reported
Test Method:	03
Test Method 2:	Horner EZ Check I or II
Leak Rate:	.00
Gross Fail:	Not reported
Modified By:	Watchdog
Last Modified Date:	Not reported

All Materials:

Site ID:	363384
Operable Unit ID:	1121439
Operable Unit:	01
Material ID:	2110936
Material Code:	0001A
Material Name:	#2 fuel oil
Case No.:	Not reported
Material FA:	Petroleum
Quantity:	Not reported
Units:	G
Recovered:	.00
Oxygenate:	Not reported

SPILLS:

Name:	INDUSTRIAL SITE
Address:	2 HIGHLAND STREET
City,State,Zip:	PORT CHESTER, NY
Spill Number/Closed Date:	0406113 / 2007-11-06
Facility ID:	0406113
Facility Type:	ER
DER Facility ID:	313643
Site ID:	245099
DEC Region:	3
Spill Cause:	Other
Spill Class:	B3
SWIS:	6048
Spill Date:	2004-09-03
Investigator:	WCHD
Referred To:	WESTCHESTER CNTY HEALTH DEPT

INDUSTRIAL SITE (Continued) **S102559451**

Reported to Dept:	2004-09-03
CID:	444
Water Affected:	Not reported
Spill Source:	Institutional, Educational, Gov., Other
Spill Notifier:	Other
Cleanup Ceased:	Not reported
Cleanup Meets Std:	False
Last Inspection:	Not reported
Recommended Penalty:	False
UST Trust:	False
Remediation Phase:	0
Date Entered In Computer:	2004-09-03
Spill Record Last Update:	2007-11-06
Spiller Name:	HOWARD FEILER
Spiller Company:	INDUSTRIAL SITE
Spiller Address:	2 HIGHLAND STREET
Spiller Company:	001
Contact Name:	HOWARD FEILER
DEC Memo:	"Prior to Sept, 2004 data translation this spill Lead_DEC Field was WCHD-MAGNUSON 2/17/05: Letter to Mortimer Patchen, MM & L, LLC from Karen Magnuson, WCDOH dated 9Feb2005. Due to results of soil sample testing, WCDOH requires remediation to address impacted soil and groundwater. Report due to WCDOH by 28Mar2005. Also spill 06-02158. As per the final report of John Conrad showing an asymtotic decrease the spill is a NFA JO'M"
Remarks:	"DURING SOIL BORINGS FOUND CONTAMINATED SOIL; SPILL # FROM BEFORE # 9700889: WAS CLOSED: "

All Materials:

Site ID:	245099
Operable Unit ID:	888731
Operable Unit:	01
Material ID:	487085
Material Code:	0066A
Material Name:	unknown petroleum
Case No.:	Not reported
Material FA:	Petroleum
Quantity:	.00
Units:	Not reported
Recovered:	.00
Oxygenate:	Not reported

Site ID:	245099
Operable Unit ID:	888731
Operable Unit:	01
Material ID:	487086
Material Code:	0066A
Material Name:	unknown petroleum
Case No.:	Not reported
Material FA:	Petroleum
Quantity:	.00
Units:	G
Recovered:	.00
Oxygenate:	Not reported

Name:	2 HIGHLAND ST
Address:	2 HIGHLAND STREET

INDUSTRIAL SITE (Continued) **S102559451**

City,State,Zip:	PORT CHESTER, NY
Spill Number/Closed Date:	9700889 / 1998-06-30
Facility ID:	9700889
Facility Type:	ER
DER Facility ID:	313643
Site ID:	244264
DEC Region:	3
Spill Cause:	Unknown
Spill Class:	B3
SWIS:	6048
Spill Date:	1997-04-21
Investigator:	BUZZELLI
Referred To:	Not reported
Reported to Dept:	1997-04-21
CID:	205
Water Affected:	Not reported
Spill Source:	Unknown
Spill Notifier:	Responsible Party
Cleanup Ceased:	Not reported
Cleanup Meets Std:	False
Last Inspection:	Not reported
Recommended Penalty:	False
UST Trust:	False
Remediation Phase:	0
Date Entered In Computer:	1997-04-21
Spill Record Last Update:	2015-12-22
Spiller Name:	Not reported
Spiller Company:	UNKNOWN
Spiller Address:	Not reported
Spiller Company:	999
Contact Name:	M M & L REALITY
DEC Memo:	"04/21/97 SITE IS BEING REGISTERED; ACTIVE TANKS HAVE BEEN TESTED SOME TANKS HAVE BEEN ABANDONED; FOUND PIPING WITH ODOR; A PETROLEUM SHEEN ON WATER; BRINGING IN BACKHOE FOR EXPLORATION. 06/30/98 CLOSURE REPORT SENT. jbo 12/21/04 SEE SPILL 04-06113. jbo 12/22/15: File pulled for FOIL and scanned. Electronic copy of the file entered into DecDocs. Hard copy file discarded. jod"
Remarks:	"CALLER TESTING SOIL AN FOUND CONTAMINATION. REQ DEC TO CALL, ASAP."

All Materials:

Site ID:	244264
Operable Unit ID:	1043531
Operable Unit:	01
Material ID:	561068
Material Code:	0066A
Material Name:	unknown petroleum
Case No.:	Not reported
Material FA:	Petroleum
Quantity:	.00
Units:	G
Recovered:	.00
Oxygenate:	Not reported

Name:	BYRAM SELF STORAGE
Address:	2 HIGHLAND STREET
City,State,Zip:	PORT CHESTER, NY
Spill Number/Closed Date:	0602142 / 2007-11-06

INDUSTRIAL SITE (Continued) **S102559451**

Facility ID:	0602142
Facility Type:	ER
DER Facility ID:	313643
Site ID:	364551
DEC Region:	3
Spill Cause:	Unknown
Spill Class:	B3
SWIS:	6048
Spill Date:	2006-05-26
Investigator:	JBODEE
Referred To:	WCDOH
Reported to Dept:	2006-05-26
CID:	409
Water Affected:	Not reported
Spill Source:	Commercial/Industrial
Spill Notifier:	Responsible Party
Cleanup Ceased:	Not reported
Cleanup Meets Std:	False
Last Inspection:	Not reported
Recommended Penalty:	False
UST Trust:	False
Remediation Phase:	0
Date Entered In Computer:	2006-05-26
Spill Record Last Update:	2019-12-18
Spiller Name:	MORTIMER PATCHEN
Spiller Company:	BYRAM SELF STORAGE
Spiller Address:	2 HIGHLAND STREET
Spiller Company:	999
Contact Name:	MORTIMER PATCHEN
DEC Memo:	"PBS 3-601062 Previous spill 04-06113 Per the feb14, 2007 letter this spill is closed. JO'M"
Remarks:	"THERE IS AN EXIZITNG SPILL NUMBER ON THIS SITE. 0406113. THERE WAS AN OLD TANK THAT WAS FOUND. CLEAN UP IN PROCESS. THE TANK NEEDS TO BE CLEANED. MORTIMER IS THE OWNER OF THE PROPERTY."

All Materials:

Site ID:	364551
Operable Unit ID:	1122574
Operable Unit:	01
Material ID:	2112040
Material Code:	0001A
Material Name:	#2 fuel oil
Case No.:	Not reported
Material FA:	Petroleum
Quantity:	Not reported
Units:	G
Recovered:	Not reported
Oxygenate:	Not reported

AH214 **BODAS SVC. STAT.** **NY LTANKS** **S102673846**
SW **162 PEARL STREET** **N/A**
1/4-1/2 **PORT CHESTER, NY**
0.293 mi.
1548 ft. **Site 1 of 4 in cluster AH**

Relative:
Higher

Actual:
41 ft.

LTANKS:

Name:	BODAS SVC. STAT.
Address:	162 PEARL STREET
City,State,Zip:	PORT CHESTER, NY
Spill Number/Closed Date:	9201259 / 1992-05-05
Facility ID:	9201259
Site ID:	159291
Spill Date:	1992-04-30
Spill Cause:	Tank Overfill
Spill Source:	Gasoline Station or other PBS Facility
Spill Class:	D3
Cleanup Ceased:	1992-05-05
SWIS:	6000
Investigator:	wxwadswo
Referred To:	Not reported
Reported to Dept:	1992-05-01
CID:	Not reported
Water Affected:	Not reported
Spill Notifier:	Other
Last Inspection:	Not reported
Recommended Penalty:	False
Meets Standard:	False
UST Involvement:	True
Remediation Phase:	0
Date Entered In Computer:	1992-05-05
Spill Record Last Update:	1992-05-12
Spiller Name:	Not reported
Spiller Company:	SAME
Spiller Address:	Not reported
Spiller County:	999
Spiller Contact:	Not reported
Spiller Phone:	Not reported
Spiller Extention:	Not reported
DEC Region:	3
DER Facility ID:	134548
DEC Memo:	"Prior to Sept, 2004 data translation this spill Lead_DEC Field was W. WADSWORTH 05/05/92: CONTAMINATED SOIL HAD BEEN REMOVED. 09/27/95: This is additional information about material spilled from the translation of the old spill file: CONTAMINATED SOIL."
Remarks:	"DURING TANK PULL CONTAMINATED SOIL DISCOVERED NO HOLES NOTED IN TANK SOIL STOCKPILED"

All TTF:

Facility ID:	9201259
Spill Number:	9201259
Spill Tank Test:	1539940
Site ID:	159291
Tank Number:	Not reported
Tank Size:	0
Material:	0009
EPA UST:	Not reported
UST:	Not reported
Cause:	02
Source:	Not reported

BODAS SVC. STAT. (Continued) **S102673846**

Test Method: 00
Test Method 2: Unknown
Leak Rate: .00
Gross Fail: Not reported
Modified By: Spills
Last Modified Date: Not reported

All Materials:
Site ID: 159291
Operable Unit ID: 965238
Operable Unit: 01
Material ID: 567483
Material Code: 0009
Material Name: gasoline
Case No.: Not reported
Material FA: Petroleum
Quantity: .00
Units: Not reported
Recovered: .00
Oxygenate: Not reported

---

215 South 1/4-1/2 0.297 mi. 1568 ft. | **STACHYRA HOME**
65 GRACE CHURCH STREET
PORT CHESTER, NY | **NY LTANKS** | **S107416941**
N/A

Relative: Higher
Actual: 24 ft.

LTANKS:
Name: STACHYRA HOME
Address: 65 GRACE CHURCH STREET
City,State,Zip: PORT CHESTER, NY
Spill Number/Closed Date: 0508300 / 2012-08-15
Facility ID: 0508300
Site ID: 353850
Spill Date: 2005-10-12
Spill Cause: Tank Test Failure
Spill Source: Private Dwelling
Spill Class: C4
Cleanup Ceased: Not reported
SWIS: 6048
Investigator: UNASSIGNED
Referred To: Not reported
Reported to Dept: 2005-10-12
CID: 444
Water Affected: Not reported
Spill Notifier: Tank Tester
Last Inspection: Not reported
Recommended Penalty: False
Meets Standard: False
UST Involvement: False
Remediation Phase: 0
Date Entered In Computer: 2005-10-12
Spill Record Last Update: 2012-08-15
Spiller Name: STELLA STACHYRA
Spiller Company: STACHYRA HOME
Spiller Address: 65 GRACE CHURCH STREET

STACHYRA HOME (Continued) **S107416941**

Spiller County: 001
Spiller Contact: STELLA STACHYRA
Spiller Phone: (914) 937-1630
Spiller Extention: Not reported
DEC Region: 3
DER Facility ID: 301185
DEC Memo: "10/12/05: V.McCabe advised resident that J. O'Dee is DEC Tech that handles WCHD. Resident has lived in house for past 27 years. Westmore Oil is fuel supplier. Resident was unresponsive to Quest/Info. 7/30/10 Homeowner TTF JO'M 8/15/12 Upon Consultation with Albany and the Region all HO TTF's greater then 5 years old and no indications of contamination or problems will be closed. NFA JO'M "
Remarks: "550 GALLON TIGHTNESS TEST FAILURE"

All Materials:
Site ID: 353850
Operable Unit ID: 1111299
Operable Unit: 01
Material ID: 2101339
Material Code: 0001A
Material Name: #2 fuel oil
Case No.: Not reported
Material FA: Petroleum
Quantity: Not reported
Units: G
Recovered: .00
Oxygenate: Not reported

AI216
WNW
1/4-1/2
0.305 mi.
1612 ft.

OUR LADY OF MERCY CHURCH **NY LTANKS** **S100139605**
260 WESTCHESTER AVE **N/A**
PORT CHESTER, NY

Site 1 of 2 in cluster AI

Relative:
Higher

Actual:
77 ft.

LTANKS:
Name: LADY OF MERCY
Address: 260 WESTCHESTER AVE
City,State,Zip: PORT CHESTER, NY
Spill Number/Closed Date: 8705860 / 1988-02-16
Facility ID: 8705860
Site ID: 136943
Spill Date: 1987-10-12
Spill Cause: Tank Test Failure
Spill Source: Institutional, Educational, Gov., Other
Spill Class: C3
Cleanup Ceased: 1988-02-16
SWIS: 6000
Investigator: tdghiosa
Referred To: Not reported
Reported to Dept: 1987-10-12
CID: Not reported
Water Affected: Not reported
Spill Notifier: Tank Tester
Last Inspection: 1988-02-16
Recommended Penalty: False
Meets Standard: True
UST Involvement: False

OUR LADY OF MERCY CHURCH (Continued) **S100139605**

Remediation Phase:	0
Date Entered In Computer:	1987-11-18
Spill Record Last Update:	1998-03-20
Spiller Name:	FATHER BRADLEY
Spiller Company:	SAME
Spiller Address:	Not reported
Spiller County:	001
Spiller Contact:	Not reported
Spiller Phone:	Not reported
Spiller Extention:	Not reported
DEC Region:	3
DER Facility ID:	117160
DEC Memo:	"Prior to Sept, 2004 data translation this spill Lead_DEC Field was GHIOSAY / / : TO RETEST. 02/16/88: N. F. A. L.R. "
Remarks:	"3.5K HIGH VOLUME, 5K HIGH VOLUME"

All TTF:

Facility ID:	8705860
Spill Number:	8705860
Spill Tank Test:	1531898
Site ID:	136943
Tank Number:	Not reported
Tank Size:	0
Material:	0001
EPA UST:	Not reported
UST:	Not reported
Cause:	Not reported
Source:	Not reported
Test Method:	00
Test Method 2:	Unknown
Leak Rate:	.00
Gross Fail:	Not reported
Modified By:	Spills
Last Modified Date:	Not reported

All Materials:

Site ID:	136943
Operable Unit ID:	911910
Operable Unit:	01
Material ID:	468429
Material Code:	0001A
Material Name:	#2 fuel oil
Case No.:	Not reported
Material FA:	Petroleum
Quantity:	.00
Units:	L
Recovered:	.00
Oxygenate:	Not reported

Name:	OUR LADY OF MERCY CHURCH
Address:	260 WESTCHESTER AVE
City,State,Zip:	PORT CHESTER, NY
Spill Number/Closed Date:	8707648 / 1988-02-16
Facility ID:	8707648
Site ID:	186368
Spill Date:	1987-12-07

OUR LADY OF MERCY CHURCH (Continued) **S100139605**

Spill Cause:	Tank Test Failure
Spill Source:	Institutional, Educational, Gov., Other
Spill Class:	Not reported
Cleanup Ceased:	1988-02-16
SWIS:	6000
Investigator:	jeokesso
Referred To:	Not reported
Reported to Dept:	1987-12-07
CID:	Not reported
Water Affected:	Not reported
Spill Notifier:	Responsible Party
Last Inspection:	1988-02-16
Recommended Penalty:	False
Meets Standard:	True
UST Involvement:	False
Remediation Phase:	0
Date Entered In Computer:	1987-12-08
Spill Record Last Update:	1988-07-27
Spiller Name:	REVEREND BRADLY
Spiller Company:	JOHN MASTRONARDI
Spiller Address:	914-476-1058&212-371-1000 EXT2635
Spiller County:	001
Spiller Contact:	Not reported
Spiller Phone:	Not reported
Spiller Extention:	Not reported
DEC Region:	3
DER Facility ID:	117160
DEC Memo:	"Prior to Sept, 2004 data translation this spill Lead_DEC Field was OKESSON / / : 2-11-88 AS PER REV. BRADLY, WCHD HANDLING IT. L.R. / / : 12-08-87 AS PER J. MASTRONARDI,CALLBACK, LUZON OIL PLACED SORBENTS IN DRAIN & IS CLEANING UP. / / : SPILL CLEANED UP BY SPILLER LR 02-16-88 N F A. / / : SAME AS 87-05860. "
Remarks:	"TANK FAILURE.OIL APPEARING INTO BASEMENT.TANK TO BE PUMPED OUT. W.C.H.D. TO INVESTIGATE."

All TTF:

Facility ID:	8707648
Spill Number:	8707648
Spill Tank Test:	1532549
Site ID:	186368
Tank Number:	Not reported
Tank Size:	0
Material:	0001
EPA UST:	Not reported
UST:	Not reported
Cause:	Not reported
Source:	Not reported
Test Method:	00
Test Method 2:	Unknown
Leak Rate:	.00
Gross Fail:	Not reported
Modified By:	Spills
Last Modified Date:	Not reported

All Materials:

Site ID:	186368
Operable Unit ID:	913320

OUR LADY OF MERCY CHURCH (Continued) **S100139605**

Operable Unit:	01
Material ID:	466585
Material Code:	0001A
Material Name:	#2 fuel oil
Case No.:	Not reported
Material FA:	Petroleum
Quantity:	.00
Units:	Not reported
Recovered:	.00
Oxygenate:	Not reported

---

217 West 1/4-1/2 0.313 mi. 1651 ft. | **RESIDENCE 244 WILLIAMS ST PORT CHESTER, NY** | **NY LTANKS** | **S102619309 N/A**

Relative: Higher

Actual: 73 ft.

LTANKS:

Name:	RESIDENCE
Address:	244 WILLIAMS ST
City,State,Zip:	PORT CHESTER, NY
Spill Number/Closed Date:	9605120 / 1996-07-22
Facility ID:	9605120
Site ID:	70438
Spill Date:	1996-07-19
Spill Cause:	Tank Failure
Spill Source:	Private Dwelling
Spill Class:	C4
Cleanup Ceased:	Not reported
SWIS:	6000
Investigator:	tdghiosa
Referred To:	Not reported
Reported to Dept:	1996-07-19
CID:	349
Water Affected:	Not reported
Spill Notifier:	Other
Last Inspection:	Not reported
Recommended Penalty:	False
Meets Standard:	True
UST Involvement:	False
Remediation Phase:	0
Date Entered In Computer:	1996-07-19
Spill Record Last Update:	1996-09-10
Spiller Name:	MARY RINELLO
Spiller Company:	Not reported
Spiller Address:	244 WILLIAMS ST
Spiller County:	001
Spiller Contact:	MARY RINELLO
Spiller Phone:	(914) 939-7461
Spiller Extention:	Not reported
DEC Region:	3
DER Facility ID:	66839
DEC Memo:	"Prior to Sept, 2004 data translation this spill Lead_DEC Field was GHIOSAY "
Remarks:	"275 GALLON BASEMENT TANK LEAKED IN BASEMENT - CLEANED UP"

All Materials:

RESIDENCE (Continued) **S102619309**

Site ID:	70438
Operable Unit ID:	1036080
Operable Unit:	01
Material ID:	563971
Material Code:	0001A
Material Name:	#2 fuel oil
Case No.:	Not reported
Material FA:	Petroleum
Quantity:	30.00
Units:	G
Recovered:	30.00
Oxygenate:	Not reported

AG218 **GUSSACK HOME** **NY LTANKS** **S106971781**
SSW **29 MIDLAND AVE** **N/A**
1/4-1/2 **PORT CHESTER, NY**
0.318 mi.
1678 ft. **Site 2 of 2 in cluster AG**

Relative:
Lower

Actual:
17 ft.

LTANKS:

Name:	GUSSACK HOME
Address:	29 MIDLAND AVE
City,State,Zip:	PORT CHESTER, NY
Spill Number/Closed Date:	0501619 / 2005-06-19
Facility ID:	0501619
Site ID:	345806
Spill Date:	2005-05-10
Spill Cause:	Tank Test Failure
Spill Source:	Private Dwelling
Spill Class:	C4
Cleanup Ceased:	Not reported
SWIS:	6048
Investigator:	JBODee
Referred To:	Not reported
Reported to Dept:	2005-05-10
CID:	444
Water Affected:	Not reported
Spill Notifier:	Tank Tester
Last Inspection:	Not reported
Recommended Penalty:	False
Meets Standard:	True
UST Involvement:	False
Remediation Phase:	0
Date Entered In Computer:	2005-05-10
Spill Record Last Update:	2005-06-19
Spiller Name:	SARAH GUSSACK
Spiller Company:	GUSSACK HOME
Spiller Address:	29 MIDLAND AVE
Spiller County:	001
Spiller Contact:	SARAH GUSSACK
Spiller Phone:	(914) 497-5310
Spiller Extention:	Not reported
DEC Region:	3
DER Facility ID:	292045
DEC Memo:	"June 19, 2005: TANK PASSED A RETEST AFTER PIPING WAS REPAIRED. BASED UPON INFORMATION PROVIDED TO DEC, NO FURTHER ACTION IS REQUIRED AT THIS TIME. jod"

GUSSACK HOME (Continued) **S106971781**

Remarks: "UNCOVER REPAIR & RETEST"

All TTF:

Facility ID:	0501619
Spill Number:	0501619
Spill Tank Test:	1548888
Site ID:	345806
Tank Number:	1
Tank Size:	1000
Material:	0001
EPA UST:	Not reported
UST:	Not reported
Cause:	Not reported
Source:	Not reported
Test Method:	21
Test Method 2:	Horner EZY3/EZY3 Locator Plus
Leak Rate:	.00
Gross Fail:	Not reported
Modified By:	JBODee
Last Modified Date:	Not reported

All Materials:

Site ID:	345806
Operable Unit ID:	1103521
Operable Unit:	01
Material ID:	583740
Material Code:	0001A
Material Name:	#2 fuel oil
Case No.:	Not reported
Material FA:	Petroleum
Quantity:	Not reported
Units:	G
Recovered:	.00
Oxygenate:	Not reported

Name:	LEHRMANN RESIDENCE
Address:	29 MIDLAND AVE
City,State,Zip:	PORT CHESTER, NY
Spill Number/Closed Date:	1206495 / 2012-10-10
Facility ID:	1206495
Site ID:	469496
Spill Date:	2012-10-01
Spill Cause:	Tank Test Failure
Spill Source:	Private Dwelling
Spill Class:	D3
Cleanup Ceased:	Not reported
SWIS:	6048
Investigator:	kabrowne
Referred To:	Not reported
Reported to Dept:	2012-10-01
CID:	Not reported
Water Affected:	Not reported
Spill Notifier:	Other
Last Inspection:	Not reported
Recommended Penalty:	False
Meets Standard:	True

GUSSACK HOME (Continued) **S106971781**

UST Involvement:	False
Remediation Phase:	0
Date Entered In Computer:	2012-10-01
Spill Record Last Update:	2012-10-10
Spiller Name:	STEVE LEHRMANN
Spiller Company:	UNKNOWN
Spiller Address:	29 MIDLAND AVE
Spiller County:	999
Spiller Contact:	SILFDORF, WILLIE
Spiller Phone:	(914) 774-2508
Spiller Extention:	Not reported
DEC Region:	3
DER Facility ID:	292045
DEC Memo:	"10/2/12- Spoke to caller, Willie. Obtained owner info. He reports tank to be retested tomorrow and will call duty desk with results. DT 10/10/12 - Passed retest. RP to submit results. NFA. KAB"
Remarks:	"failed tank"

All Materials:

Site ID:	469496
Operable Unit ID:	1219390
Operable Unit:	01
Material ID:	2217894
Material Code:	0001A
Material Name:	#2 fuel oil
Case No.:	Not reported
Material FA:	Petroleum
Quantity:	Not reported
Units:	Not reported
Recovered:	Not reported
Oxygenate:	Not reported

AJ219 **NY TEL GARAGE** **NY LTANKS** **S102674072**
SSE **45 AYAW AVE** **N/A**
1/4-1/2 **PORT CHESTER, NY**
0.319 mi.
1685 ft. **Site 1 of 2 in cluster AJ**

Relative:
Lower

Actual:
18 ft.

LTANKS:

Name:	NY TEL GARAGE
Address:	45 AYAW AVE
City,State,Zip:	PORT CHESTER, NY
Spill Number/Closed Date:	9306821 / 1994-01-05
Facility ID:	9306821
Site ID:	190929
Spill Date:	1993-09-03
Spill Cause:	Tank Overfill
Spill Source:	Commercial/Industrial
Spill Class:	D3
Cleanup Ceased:	1994-01-05
SWIS:	6000
Investigator:	MALONE
Referred To:	Not reported
Reported to Dept:	1993-09-03
CID:	Not reported
Water Affected:	Not reported
Spill Notifier:	Responsible Party

NY TEL GARAGE (Continued) **S102674072**

Last Inspection:	Not reported
Recommended Penalty:	False
Meets Standard:	False
UST Involvement:	False
Remediation Phase:	0
Date Entered In Computer:	1993-09-08
Spill Record Last Update:	1994-01-05
Spiller Name:	Not reported
Spiller Company:	Not reported
Spiller Address:	Not reported
Spiller County:	001
Spiller Contact:	Not reported
Spiller Phone:	Not reported
Spiller Extention:	Not reported
DEC Region:	3
DER Facility ID:	159255
DEC Memo:	""
Remarks:	"TANK OVERFLOWS DURING RAIN CONTAINED ON GROUND CLEAN HARBORS (908) 248-1997 ENROUTE FOR CLEAN UP BROKEN HOSE ALSO SPILLED FIVE GAL"

All Materials:

Site ID:	190929
Operable Unit ID:	984993
Operable Unit:	01
Material ID:	396660
Material Code:	0002A
Material Name:	#4 fuel oil
Case No.:	Not reported
Material FA:	Petroleum
Quantity:	10.00
Units:	G
Recovered:	.00
Oxygenate:	Not reported

AJ220 **NYNEX** **NY LTANKS** **S104952976**
SSE **45 RYAN AVE** **NY Spills** **N/A**
1/4-1/2 **PORTCHESTER, NY 10573** **NY MANIFEST**
0.324 mi.
1710 ft. **Site 2 of 2 in cluster AJ**

Relative:
Lower

Actual:
15 ft.

LTANKS:

Name:	NYNEX
Address:	45 RYAN AVE
City,State,Zip:	PORT CHESTER, NY
Spill Number/Closed Date:	9503141 / 1999-11-26
Facility ID:	9503141
Site ID:	316643
Spill Date:	1995-06-13
Spill Cause:	Tank Overfill
Spill Source:	Commercial/Industrial
Spill Class:	C3
Cleanup Ceased:	Not reported
SWIS:	6000
Investigator:	tdghiosa
Referred To:	Not reported
Reported to Dept:	1995-06-13
CID:	Not reported

NYNEX (Continued) **S104952976**

Water Affected:	Not reported
Spill Notifier:	Affected Persons
Last Inspection:	Not reported
Recommended Penalty:	False
Meets Standard:	True
UST Involvement:	False
Remediation Phase:	0
Date Entered In Computer:	1995-06-30
Spill Record Last Update:	2001-01-22
Spiller Name:	Not reported
Spiller Company:	Not reported
Spiller Address:	Not reported
Spiller County:	001
Spiller Contact:	Not reported
Spiller Phone:	Not reported
Spiller Extention:	Not reported
DEC Region:	3
DER Facility ID:	264167
DEC Memo:	"Prior to Sept, 2004 data translation this spill Lead_DEC Field was GHIOSAY 11/26/99 FOUR UST REMOVED DURING JUNE OF 1995. 24.31 TONS OF CONTAMINATED SOIL EXCAVATED & DISPOSED. REMOVAL REPORT PREPARED BY S&WD SERCICES, INC. NFA"
Remarks:	"CONTAMINATED SOIL AROUND TANK"

All Materials:

Site ID:	316643
Operable Unit ID:	1014375
Operable Unit:	01
Material ID:	368198
Material Code:	0009
Material Name:	gasoline
Case No.:	Not reported
Material FA:	Petroleum
Quantity:	.00
Units:	L
Recovered:	.00
Oxygenate:	Not reported

Name:	VERIZON GARAGE
Address:	45 RYAN AVE
City,State,Zip:	PORT CHESTER, NY
Spill Number/Closed Date:	0103071 / 2001-06-20
Facility ID:	0103071
Site ID:	328237
Spill Date:	2001-06-20
Spill Cause:	Tank Overfill
Spill Source:	Institutional, Educational, Gov., Other
Spill Class:	C4
Cleanup Ceased:	Not reported
SWIS:	6000
Investigator:	WCHD
Referred To:	Westchester Cnty Health Dept
Reported to Dept:	2001-06-20
CID:	389
Water Affected:	Not reported
Spill Notifier:	Health Department
Last Inspection:	Not reported

NYNEX (Continued) **S104952976**

Recommended Penalty:	False
Meets Standard:	True
UST Involvement:	False
Remediation Phase:	0
Date Entered In Computer:	2001-06-20
Spill Record Last Update:	2001-07-16
Spiller Name:	Not reported
Spiller Company:	VERIZON GARAGE
Spiller Address:	45 RYAN AVE
Spiller County:	001
Spiller Contact:	Not reported
Spiller Phone:	Not reported
Spiller Extention:	Not reported
DEC Region:	3
DER Facility ID:	264167
DEC Memo:	"Prior to Sept, 2004 data translation this spill Lead_DEC Field was WCDOH 06/20/2001 WCDOH HANDLED. NO FURTHER ACTION."
Remarks:	"caller states that it was a tank overfill no clean up and no callback necessary"

All Materials:

Site ID:	328237
Operable Unit ID:	841760
Operable Unit:	01
Material ID:	535166
Material Code:	0022
Material Name:	waste oil/used oil
Case No.:	Not reported
Material FA:	Petroleum
Quantity:	5.00
Units:	G
Recovered:	.00
Oxygenate:	Not reported

Name:	VERIZON
Address:	45 RYAN AVE
City,State,Zip:	PORT CHESTER, NY
Spill Number/Closed Date:	0511790 / 2006-03-22
Facility ID:	0511790
Site ID:	358024
Spill Date:	2006-01-12
Spill Cause:	Tank Failure
Spill Source:	Commercial/Industrial
Spill Class:	C3
Cleanup Ceased:	Not reported
SWIS:	6048
Investigator:	JBODee
Referred To:	WCDOH
Reported to Dept:	2006-01-12
CID:	444
Water Affected:	Not reported
Spill Notifier:	Health Department
Last Inspection:	Not reported
Recommended Penalty:	False
Meets Standard:	True
UST Involvement:	False
Remediation Phase:	0

NYNEX (Continued) **S104952976**

Date Entered In Computer:	2006-01-12
Spill Record Last Update:	2006-03-22
Spiller Name:	CLAUDIA BICARI
Spiller Company:	VERIZON
Spiller Address:	45 RYAN AVE
Spiller County:	001
Spiller Contact:	CLAUDIA BICARI
Spiller Phone:	(917) 453-3951
Spiller Extention:	Not reported
DEC Region:	3
DER Facility ID:	308499
DEC Memo:	"March 22, 2006: CLEAN UP COMPLETED. SPILL FILE CLOSED BY WAYNE SCHNEIDER OF THE WESTCHESTER COUNTY HEALTH DEPT. NO FURTHER ACTION IS REQUIRED AT THIS TIME. jod"
Remarks:	"CONTAINED, BEING CLEANED UP"

All Materials:

Site ID:	358024
Operable Unit ID:	1115276
Operable Unit:	01
Material ID:	2105333
Material Code:	0022
Material Name:	waste oil/used oil
Case No.:	Not reported
Material FA:	Petroleum
Quantity:	10.00
Units:	G
Recovered:	.00
Oxygenate:	Not reported

SPILLS:

Name:	VERIZON GARAGE
Address:	45 RYAN ST
City,State,Zip:	PORT CHESTER, NY
Spill Number/Closed Date:	0012494 / 2001-06-13
Facility ID:	0012494
Facility Type:	ER
DER Facility ID:	140653
Site ID:	166935
DEC Region:	3
Spill Cause:	Equipment Failure
Spill Class:	C3
SWIS:	6000
Spill Date:	2001-02-21
Investigator:	WCHD
Referred To:	Westchester Cnty Health Dept
Reported to Dept:	2001-02-22
CID:	403
Water Affected:	Not reported
Spill Source:	Commercial Vehicle
Spill Notifier:	Responsible Party
Cleanup Ceased:	Not reported
Cleanup Meets Std:	True
Last Inspection:	Not reported
Recommended Penalty:	False
UST Trust:	False

NYNEX (Continued) **S104952976**

Remediation Phase:	0
Date Entered In Computer:	2001-02-22
Spill Record Last Update:	2001-07-02
Spiller Name:	Not reported
Spiller Company:	VERIZON
Spiller Address:	Not reported
Spiller Company:	001
Contact Name:	CLAUDIA TACCETTA
DEC Memo:	"Prior to Sept, 2004 data translation this spill Lead_DEC Field was WCDOH 06/13/2001 SPILL CLOSED BY B. MCDONALD (WCDOH); NO FURTHER ACTION."
Remarks:	"HYDRALIC LINE SEPERATED ON VEHICLE, SPILLED INTO OIL SEPERATOR."

All Materials:

Site ID:	166935
Operable Unit ID:	834393
Operable Unit:	01
Material ID:	542758
Material Code:	0010
Material Name:	hydraulic oil
Case No.:	Not reported
Material FA:	Petroleum
Quantity:	70.00
Units:	G
Recovered:	.00
Oxygenate:	Not reported

Name:	VERIZON GARAGE
Address:	45 RYAN AVE
City,State,Zip:	PORT CHESTER, NY
Spill Number/Closed Date:	1111756 / 2012-01-05
Facility ID:	1111756
Facility Type:	ER
DER Facility ID:	308499
Site ID:	459668
DEC Region:	3
Spill Cause:	Equipment Failure
Spill Class:	C4
SWIS:	6048
Spill Date:	2012-01-05
Investigator:	Unassigned
Referred To:	Not reported
Reported to Dept:	2012-01-05
CID:	Not reported
Water Affected:	Not reported
Spill Source:	Commercial Vehicle
Spill Notifier:	Responsible Party
Cleanup Ceased:	Not reported
Cleanup Meets Std:	True
Last Inspection:	Not reported
Recommended Penalty:	Not reported
UST Trust:	False
Remediation Phase:	0
Date Entered In Computer:	2012-01-05
Spill Record Last Update:	2012-01-05
Spiller Name:	TOM BOSSHARD
Spiller Company:	VERIZON

NYNEX (Continued) **S104952976**

Spiller Address:	45 RYAN AVE
Spiller Company:	999
Contact Name:	TOM BOSSHARD
DEC Memo:	"1/5/12 - Spill on concrete. Allstate Powner Vac to conduct the clean up. NFA. KAB"
Remarks:	"Verizon truck leaked onto pavement. Allstate Powerback hazmat crew enroute. Verizon did the initial cleanup and containment."

All Materials:

Site ID:	459668
Operable Unit ID:	1209755
Operable Unit:	01
Material ID:	2207277
Material Code:	0010
Material Name:	hydraulic oil
Case No.:	Not reported
Material FA:	Petroleum
Quantity:	20.00
Units:	G
Recovered:	Not reported
Oxygenate:	Not reported

Name:	VERIZON
Address:	45 RYAN AVE
City,State,Zip:	PORT CHESTER, NY
Spill Number/Closed Date:	0104529 / 2004-01-29
Facility ID:	0104529
Facility Type:	ER
DER Facility ID:	264167
Site ID:	328238
DEC Region:	3
Spill Cause:	Unknown
Spill Class:	C3
SWIS:	6000
Spill Date:	2001-07-27
Investigator:	tdghiosa
Referred To:	Not reported
Reported to Dept:	2001-07-27
CID:	389
Water Affected:	Not reported
Spill Source:	Unknown
Spill Notifier:	Other
Cleanup Ceased:	Not reported
Cleanup Meets Std:	False
Last Inspection:	Not reported
Recommended Penalty:	False
UST Trust:	False
Remediation Phase:	0
Date Entered In Computer:	2001-07-27
Spill Record Last Update:	2004-01-29
Spiller Name:	SAME
Spiller Company:	VERIZON
Spiller Address:	45 RYAN AVE
Spiller Company:	001
Contact Name:	CLAUDIA TRACCETTA
DEC Memo:	"Prior to Sept, 2004 data translation this spill Lead_DEC Field was GHIOSAY 07/27/2001 CALLBACK FROM CHRIS @ EP&S - LOOKS LIKE VIC

NYNEX (Continued) **S104952976**

W/OUTFALL TO SOIL DRAIN IN BAY HAS BEEN CLOSED OFF. PLAN TO MEET W/VERIZON ON MONDAY, WORK ON NEXT WEEK. DUG 12X15X15 HOLE AND FOUND MAJOR PROBLEM. NO ENV. IMPACTS. NEXT TO WESTMORE FUEL. 11-20-03 Report submitted by Envirotrac requesting closure after excavation of the contaminated soil and injection of ORC with subsequent groundwater monitoring. Based on the information contained in the report, NFA required. TG "

Remarks: "caller reporting a spill of material from a leaking drain hand escavation was done and found waste oil with the soil still remedating at this time no further info."

All Materials:

Site ID:	328238
Operable Unit ID:	841270
Operable Unit:	01
Material ID:	533020
Material Code:	0022
Material Name:	waste oil/used oil
Case No.:	Not reported
Material FA:	Petroleum
Quantity:	.00
Units:	G
Recovered:	.00
Oxygenate:	Not reported

NY MANIFEST:

Name:	NYNEX
Address:	45 RYAN AVE
City,State,Zip:	PORTCHESTER, NY 10573
Country:	USA
EPA ID:	NYP000923292
Facility Status:	Not reported
Location Address 1:	45 RYAN AVE
Code:	BP
Location Address 2:	Not reported
Total Tanks:	Not reported
Location City:	PORTCHESTER
Location State:	NY
Location Zip:	10573
Location Zip 4:	Not reported

NY MANIFEST:

EPAID:	NYP000923292
Mailing Name:	NYNEX
Mailing Contact:	WM J STUMPF
Mailing Address 1:	221 EAST 37TH ST
Mailing Address 2:	Not reported
Mailing City:	NEW YORK
Mailing State:	NY
Mailing Zip:	10016
Mailing Zip 4:	Not reported
Mailing Country:	USA
Mailing Phone:	2123387126

NY MANIFEST:

Document ID:	MAJ0090590

NYNEX (Continued) **S104952976**

Manifest Status:	C
seq:	Not reported
Year:	1996
Trans1 State ID:	ME614198
Trans2 State ID:	ME619012
Generator Ship Date:	01/26/1996
Trans1 Recv Date:	01/26/1996
Trans2 Recv Date:	01/29/1996
TSD Site Recv Date:	01/29/1996
Part A Recv Date:	/ /
Part B Recv Date:	02/12/1996
Generator EPA ID:	NYP000923292
Trans1 EPA ID:	MAD039322250
Trans2 EPA ID:	MAD039322250
TSDF ID 1:	MAD053452637
TSDF ID 2:	Not reported
Manifest Tracking Number:	Not reported
Import Indicator:	Not reported
Export Indicator:	Not reported
Discr Quantity Indicator:	Not reported
Discr Type Indicator:	Not reported
Discr Residue Indicator:	Not reported
Discr Partial Reject Indicator:	Not reported
Discr Full Reject Indicator:	Not reported
Manifest Ref Number:	Not reported
Alt Facility RCRA ID:	Not reported
Alt Facility Sign Date:	Not reported
MGMT Method Type Code:	Not reported
Waste Code:	D018 - BENZENE 0.5 MG/L TCLP
Waste Code:	Not reported
Waste Code:	Not reported
Waste Code:	Not reported
Waste Code:	Not reported
Waste Code:	Not reported
Quantity:	00100
Units:	P - Pounds
Number of Containers:	001
Container Type:	DM - Metal drums, barrels
Handling Method:	B Incineration, heat recovery, burning.
Specific Gravity:	100

AH221 **NY FUEL - SHELL STATION** **NY LTANKS** **S118707859**
SW **223 BOSTON POST RD** **N/A**
1/4-1/2 **PORT CHESTER, NY**
0.324 mi.
1711 ft. **Site 2 of 4 in cluster AH**

Relative:
Higher

Actual:
39 ft.

LTANKS:

Name:	NY FUEL - SHELL STATION
Address:	223 BOSTON POST RD
City,State,Zip:	PORT CHESTER, NY
Spill Number/Closed Date:	1604861 / 2019-07-24
Facility ID:	1604861
Site ID:	531387
Spill Date:	2016-08-12
Spill Cause:	Tank Test Failure
Spill Source:	Commercial/Industrial

NY FUEL - SHELL STATION (Continued) **S118707859**

Spill Class:	C3
Cleanup Ceased:	Not reported
SWIS:	6048
Investigator:	RDBENDEL
Referred To:	Not reported
Reported to Dept:	2016-08-12
CID:	Not reported
Water Affected:	Not reported
Spill Notifier:	Tank Tester
Last Inspection:	Not reported
Recommended Penalty:	False
Meets Standard:	False
UST Involvement:	False
Remediation Phase:	0
Date Entered In Computer:	2016-08-12
Spill Record Last Update:	2019-07-24
Spiller Name:	Not reported
Spiller Company:	NY FUEL DISTRIBUTORS
Spiller Address:	Not reported
Spiller County:	999
Spiller Contact:	BRIAN WARNER
Spiller Phone:	203 526 3097
Spiller Extention:	Not reported
DEC Region:	3
DER Facility ID:	344461
DEC Memo:	"8/12/16 Sovereign Consulting tested tank (EZ3 test) - failed. NY Fuel Distribution (owner) retesting all UST. Pump truck en route to empty failed tank. No GW impacted for this spill, but site has contaminated GW being remediated - occasional product (Onapo) found in wells. ga 1-3-17-email from BW, Yes, the tanks are single-wall fiberglass, installed in 1983. There are currently the (3) open spill numbers.. 07-13196 and 09-08831 were transferred from Motiva to NY Fuel during the liability transfer. 16-04861 was opened during the failed tightness test in August.The wells are gauged at least twice per month to measure LNAPL levels.EFR (vac events) were conducted twice per month from March 2015 until September 2016. At that point, LNAPL levels had decreased.Currently, two (2) passive bailers are installed in MW-1 and MW-4 to collect LNAPL. The passive bailers are emptied at least twice per month during gauging events, and are rotated with MW-5 as needed.LNAPL levels have decreased since the summer months. RDB 12/6/17 Sent e-mail requesting tank change date based on contamination in wells increasing through time. 4Q report in D2. mt 1/17/18 met with NY Fuels, EFR to continue on MW-1,4,& 5, tank removal scheduled for 3/1/18, replace monitoring wells if destroyed. BW 02-26-18 Site visit during test pit excavation. Stained pea gravel with petroleum odor observed. Tank excavation to proceed on Tuesday and Wednesday. BTR 5/15/18 STIP signed, in D2. mt 2-14-19 Meeting with RDB, ML, DG, BG, Pat Dunn, Hani Sadallah and Alex Guardia. Reviewed portfolio of the sites owned: 33 stations in R3-Carmel, Brewster, Valley Cottage and Nyack. Other 29 in Westchester. Follow up meeting scheduled for 3-6-19. Breakdown of all 54 open spills by Region requested by OGC.ML 7-16-19 NY Fuels, and their consultant APECCO, met with the DEC and OGC to discuss site progress and a schedule for the removal of their single wall USTs. They agreed to submit RIWP for at least four of their 8 remaining sites and terms of a consent order were discussed. The Department approves the request to consolidate open spills under the 0713196 and 1710701 number.

NY FUEL - SHELL STATION (Continued) **S118707859**

	7-24-19 This spill is administratively closed and referred to spill 0713196 and 1710701 number. ML "
Remarks:	"Tank test fail"

All Materials:

Site ID:	531387
Operable Unit ID:	1280166
Operable Unit:	01
Material ID:	2285278
Material Code:	0009
Material Name:	gasoline
Case No.:	Not reported
Material FA:	Petroleum
Quantity:	Not reported
Units:	Not reported
Recovered:	Not reported
Oxygenate:	Not reported

AH222 **GAS STATION - NY FUEL DISTRIBUTERS** **NY LTANKS** **S118707863**
SW **223 BOSTON POST RD** **NY Spills** **N/A**
1/4-1/2 **PORT CHESTER, NY**
0.324 mi.
1711 ft. **Site 3 of 4 in cluster AH**

Relative:
Higher

Actual:
39 ft.

LTANKS:

Name:	SHELL S/S
Address:	223 BOSTON POST RD
City,State,Zip:	PORT CHESTER, NY
Spill Number/Closed Date:	1604892 / 2019-07-24
Facility ID:	1604892
Site ID:	531418
Spill Date:	2016-08-12
Spill Cause:	Tank Test Failure
Spill Source:	Gasoline Station or other PBS Facility
Spill Class:	C3
Cleanup Ceased:	Not reported
SWIS:	6048
Investigator:	RDBENDEL
Referred To:	Not reported
Reported to Dept:	2016-08-12
CID:	Not reported
Water Affected:	Not reported
Spill Notifier:	Other
Last Inspection:	Not reported
Recommended Penalty:	False
Meets Standard:	False
UST Involvement:	False
Remediation Phase:	0
Date Entered In Computer:	2016-08-12
Spill Record Last Update:	2019-07-24
Spiller Name:	Not reported
Spiller Company:	SHELL S/S
Spiller Address:	Not reported
Spiller County:	999
Spiller Contact:	KENNY RUSS
Spiller Phone:	(631) 393-6655
Spiller Extention:	Not reported

GAS STATION - NY FUEL DISTRIBUTERS (Continued) **S118707863**

DEC Region:	3
DER Facility ID:	344461
DEC Memo:	"8/12/16 Spoke to 3rd party environmental consultant for owners of Shell s/s. WCHD PBS site. TTF. They will be examining 10K tank to see what problem is. dw 2-14-19 Meeting with RDB, ML, DG, BG, Pat Dunn, Hani Sadallah and Alex Guardia. Reviewed portfolio of the sites owned: 33 stations in R3-Carmel, Brewster, Valley Cottage and Nyack. Other 29 in Westchester. Follow up meeting scheduled for 3-6-19. Breakdown of all 54 open spills by Region requested by OGC.ML 7-16-19 NY Fuels, and their consultant APECCO, met with the DEC and OGC to discuss site progress and a schedule for the removal of their single wall USTs. They agreed to submit RIWP for at least four of their 8 remaining sites and terms of a consent order were discussed. The Department approves the request to consolidate open spills under the 0713196 and 1710701 number. 7-24-19 This spill is administratively closed and referred to spill 0713196 and 1710701 number. ML "
Remarks:	""

All TTF:

Facility ID:	1604892
Spill Number:	1604892
Spill Tank Test:	2500393
Site ID:	531418
Tank Number:	Not reported
Tank Size:	10000
Material:	0009
EPA UST:	True
UST:	True
Cause:	00
Source:	00
Test Method:	NN
Test Method 2:	Testing Not Required
Leak Rate:	Not reported
Gross Fail:	Not reported
Modified By:	DXWEITZ
Last Modified Date:	Not reported

All Materials:

Site ID:	531418
Operable Unit ID:	1280197
Operable Unit:	01
Material ID:	2285332
Material Code:	0009
Material Name:	gasoline
Case No.:	Not reported
Material FA:	Petroleum
Quantity:	Not reported
Units:	Not reported
Recovered:	Not reported
Oxygenate:	Not reported

SPILLS:

Name:	GAS STATION - NY FUEL DISTRIBUTERS
Address:	223 BOSTON POST RD
City,State,Zip:	PORT CHESTER, NY
Spill Number/Closed Date:	1705388 / 2017-08-30

GAS STATION - NY FUEL DISTRIBUTERS (Continued) **S118707863**

Facility ID:	1705388
Facility Type:	ER
DER Facility ID:	344461
Site ID:	558667
DEC Region:	3
Spill Cause:	Human Error
Spill Class:	C4
SWIS:	6048
Spill Date:	2017-08-30
Investigator:	DXWEITZ
Referred To:	Not reported
Reported to Dept:	2017-08-30
CID:	Not reported
Water Affected:	Not reported
Spill Source:	Gasoline Station or other PBS Facility
Spill Notifier:	Other
Cleanup Ceased:	Not reported
Cleanup Meets Std:	False
Last Inspection:	Not reported
Recommended Penalty:	False
UST Trust:	False
Remediation Phase:	0
Date Entered In Computer:	2017-08-30
Spill Record Last Update:	2019-07-26
Spiller Name:	BRIAN WARNER
Spiller Company:	NY FUEL DISTRIBUTERS
Spiller Address:	223 BOSTON POST RD
Spiller Company:	999
Contact Name:	BRIAN WARNER
DEC Memo:	"8/30/17 Spill happened when a customer walked away from their car while it was pumping gas. Approx 10 gal on the concrete, which was cleaned up by personnel on site. Spoke to Brian Warner, who was told that the spill was completely cleaned up, but he will inspect the site today, and report back if there is a problem. S/S is the site of other spills involving longer-term remediation. NFA dw 7-16-19 NY Fuels, and their consultant APECCO, met with the DEC and OGC to discuss site progress and a schedule for the removal of their single wall USTs. They agreed to submit RIWP for at least four of their 8 remaining sites and terms of a consent order were discussed. The Department approves the request to consolidate open spills under the 0713196 and 1710701 number. 7-24-19 Spills 0908831,1604861, and 1604892 have been administratively closed and refereed to Spill 0713196 and 1710701.ML "
Remarks:	"island and paved lot - contained - clean up pending crew"

All Materials:

Site ID:	558667
Operable Unit ID:	1306677
Operable Unit:	01
Material ID:	2313488
Material Code:	0009
Material Name:	gasoline
Case No.:	Not reported
Material FA:	Petroleum
Quantity:	10.00
Units:	G
Recovered:	Not reported
Oxygenate:	Not reported

AH223 SW 1/4-1/2 0.327 mi. 1727 ft. | **J.F.K. ELEM. SCHOOL**
OLIVIA STREET
PORT CHESTER, NY | **NY LTANKS** | **S101658615**
N/A

Site 4 of 4 in cluster AH

Relative: Higher

Actual: 46 ft.

LTANKS:

Name:	J.F.K. ELEM. SCHOOL
Address:	OLIVIA STREET
City,State,Zip:	PORT CHESTER, NY
Spill Number/Closed Date:	9504615 / 1996-12-05
Facility ID:	9504615
Site ID:	251832
Spill Date:	1995-07-17
Spill Cause:	Tank Failure
Spill Source:	Institutional, Educational, Gov., Other
Spill Class:	C3
Cleanup Ceased:	Not reported
SWIS:	6000
Investigator:	tdghiosa
Referred To:	Not reported
Reported to Dept:	1995-07-17
CID:	Not reported
Water Affected:	Not reported
Spill Notifier:	Responsible Party
Last Inspection:	Not reported
Recommended Penalty:	False
Meets Standard:	True
UST Involvement:	False
Remediation Phase:	0
Date Entered In Computer:	1995-07-20
Spill Record Last Update:	1997-01-02
Spiller Name:	Not reported
Spiller Company:	Not reported
Spiller Address:	Not reported
Spiller County:	001
Spiller Contact:	Not reported
Spiller Phone:	Not reported
Spiller Extention:	Not reported
DEC Region:	3
DER Facility ID:	206360
DEC Memo:	"Prior to Sept, 2004 data translation this spill Lead_DEC Field was GHIOSAY "
Remarks:	"REMOVAL OF TANK FOUND CONTAMINATED SOIL"

All Materials:

Site ID:	251832
Operable Unit ID:	1019386
Operable Unit:	01
Material ID:	366124
Material Code:	0001A
Material Name:	#2 fuel oil
Case No.:	Not reported
Material FA:	Petroleum
Quantity:	.00
Units:	L
Recovered:	.00
Oxygenate:	Not reported

AK224 **SPILL NUMBER 9904041** **NY LTANKS** **S104620308**
North **242 KINGS ST** **N/A**
1/4-1/2 **PORT CHESTER, NY**
0.327 mi.
1728 ft. **Site 1 of 2 in cluster AK**

Relative:
Higher

Actual:
64 ft.

LTANKS:

Name:	SPILL NUMBER 9904041
Address:	242 KINGS ST
City,State,Zip:	PORT CHESTER, NY
Spill Number/Closed Date:	9904041 / 1999-07-14
Facility ID:	9904041
Site ID:	229565
Spill Date:	1999-07-07
Spill Cause:	Tank Test Failure
Spill Source:	Private Dwelling
Spill Class:	C4
Cleanup Ceased:	Not reported
SWIS:	6000
Investigator:	jbodee
Referred To:	Not reported
Reported to Dept:	1999-07-07
CID:	366
Water Affected:	Not reported
Spill Notifier:	Tank Tester
Last Inspection:	Not reported
Recommended Penalty:	False
Meets Standard:	True
UST Involvement:	False
Remediation Phase:	0
Date Entered In Computer:	1999-07-07
Spill Record Last Update:	1999-07-21
Spiller Name:	Not reported
Spiller Company:	ROSEMARY ROBERTSON
Spiller Address:	242 KINGS ST
Spiller County:	001
Spiller Contact:	GAIL SENEY
Spiller Phone:	(914) 967-4764
Spiller Extention:	Not reported
DEC Region:	3
DER Facility ID:	189241
DEC Memo:	"Prior to Sept, 2004 data translation this spill Lead_DEC Field was O'DEE 7/14/99 PASSED RETEST AFTER REFIT; NFA"
Remarks:	"caller reporting a failed tank test. recomending to repair and retest."

All TTF:

Facility ID:	9904041
Spill Number:	9904041
Spill Tank Test:	1547343
Site ID:	229565
Tank Number:	1
Tank Size:	550
Material:	0001
EPA UST:	Not reported
UST:	Not reported
Cause:	Not reported
Source:	Not reported
Test Method:	20
Test Method 2:	USTest 2000/P/LL plus USTest 2000/U

SPILL NUMBER 9904041 (Continued) **S104620308**

Leak Rate:	.00
Gross Fail:	Not reported
Modified By:	Spills
Last Modified Date:	Not reported

All Materials:

Site ID:	229565
Operable Unit ID:	1078475
Operable Unit:	01
Material ID:	303935
Material Code:	0001A
Material Name:	#2 fuel oil
Case No.:	Not reported
Material FA:	Petroleum
Quantity:	.00
Units:	G
Recovered:	.00
Oxygenate:	Not reported

AK225 **SUBURBAN BINDERY** **NY LTANKS** **U003648008**
North **77 PONINGO ST** **N/A**
1/4-1/2 **PORT CHESTER, NY**
0.328 mi.
1734 ft. **Site 2 of 2 in cluster AK**

Relative:
Higher

Actual:
57 ft.

LTANKS:

Name:	SUBURBAN BINDERY
Address:	77 PONINGO ST
City,State,Zip:	PORT CHESTER, NY
Spill Number/Closed Date:	9604336 / 1997-07-01
Facility ID:	9604336
Site ID:	77862
Spill Date:	1996-07-01
Spill Cause:	Tank Failure
Spill Source:	Commercial/Industrial
Spill Class:	C3
Cleanup Ceased:	Not reported
SWIS:	6000
Investigator:	tdghiosa
Referred To:	Not reported
Reported to Dept:	1996-07-01
CID:	312
Water Affected:	Not reported
Spill Notifier:	Other
Last Inspection:	Not reported
Recommended Penalty:	False
Meets Standard:	True
UST Involvement:	True
Remediation Phase:	0
Date Entered In Computer:	1996-07-01
Spill Record Last Update:	1997-07-25
Spiller Name:	CHRIS MAZZURCO
Spiller Company:	SUBURBAN BINDERY
Spiller Address:	77 PONINGO ST
Spiller County:	001
Spiller Contact:	CHRIS MAZZURCO

SUBURBAN BINDERY (Continued) **U003648008**

Spiller Phone:	(914) 761-7327
Spiller Extention:	Not reported
DEC Region:	3
DER Facility ID:	72552
DEC Memo:	"Prior to Sept, 2004 data translation this spill Lead_DEC Field was GHIOSAY 07/01/97 LETTER SENT; NFA. "
Remarks:	"caller was pulling an old tank and noticed ground contamination - tank is very old"

All Materials:

Site ID:	77862
Operable Unit ID:	1031992
Operable Unit:	01
Material ID:	350629
Material Code:	0009
Material Name:	gasoline
Case No.:	Not reported
Material FA:	Petroleum
Quantity:	.00
Units:	G
Recovered:	.00
Oxygenate:	Not reported

AL226
WSW
1/4-1/2
0.338 mi.
1786 ft.

KENNEDY SCHOOL
OLIVA STREET
PORT CHESTER, NY

Site 1 of 2 in cluster AL

NY LTANKS **S101340466**
N/A

Relative:
Higher

Actual:
70 ft.

LTANKS:

Name:	KENNEDY SCHOOL
Address:	OLIVA STREET
City,State,Zip:	PORT CHESTER, NY
Spill Number/Closed Date:	9411597 / 1995-03-08
Facility ID:	9411597
Site ID:	222529
Spill Date:	1994-11-22
Spill Cause:	Tank Failure
Spill Source:	Institutional, Educational, Gov., Other
Spill Class:	C3
Cleanup Ceased:	1995-03-08
SWIS:	6000
Investigator:	MONACO
Referred To:	Not reported
Reported to Dept:	1994-11-22
CID:	Not reported
Water Affected:	Not reported
Spill Notifier:	Citizen
Last Inspection:	Not reported
Recommended Penalty:	False
Meets Standard:	False
UST Involvement:	False
Remediation Phase:	0
Date Entered In Computer:	1994-12-12
Spill Record Last Update:	2001-01-22
Spiller Name:	Not reported
Spiller Company:	KENNEDY SCHOOL

KENNEDY SCHOOL (Continued) **S101340466**

Spiller Address:	Not reported
Spiller County:	001
Spiller Contact:	Not reported
Spiller Phone:	Not reported
Spiller Extention:	Not reported
DEC Region:	3
DER Facility ID:	184002
DEC Memo:	""
Remarks:	"COMPLAINANT STATED THAT THE SCHOOL HAS A LEAKING 25,000 GAL FUEL TANK WHICH AFFECTS THE STORM DRAIN AND CREATES ODOR PROBLEMS"

All TTF:

Facility ID:	9411597
Spill Number:	9411597
Spill Tank Test:	1543401
Site ID:	222529
Tank Number:	Not reported
Tank Size:	0
Material:	0001
EPA UST:	Not reported
UST:	Not reported
Cause:	Not reported
Source:	Not reported
Test Method:	00
Test Method 2:	Unknown
Leak Rate:	.00
Gross Fail:	Not reported
Modified By:	Spills
Last Modified Date:	Not reported

All Materials:

Site ID:	222529
Operable Unit ID:	1005334
Operable Unit:	01
Material ID:	373941
Material Code:	0001A
Material Name:	#2 fuel oil
Case No.:	Not reported
Material FA:	Petroleum
Quantity:	.00
Units:	L
Recovered:	.00
Oxygenate:	Not reported

227
NNE
1/4-1/2
0.341 mi.
1798 ft.

SPILL NUMBER 9713685 **NY LTANKS** **S104619476**
139 HIGHLAND STREET **N/A**
PORT CHESTER, NY

Relative:
Higher

Actual:
31 ft.

LTANKS:

Name:	SPILL NUMBER 9713685
Address:	139 HIGHLAND STREET
City,State,Zip:	PORT CHESTER, NY
Spill Number/Closed Date:	9713685 / 1999-06-10
Facility ID:	9713685
Site ID:	273699

SPILL NUMBER 9713685 (Continued) **S104619476**

Spill Date:	1998-03-10
Spill Cause:	Tank Failure
Spill Source:	Commercial/Industrial
Spill Class:	C4
Cleanup Ceased:	Not reported
SWIS:	6000
Investigator:	jghardy
Referred To:	Not reported
Reported to Dept:	1998-03-10
CID:	266
Water Affected:	Not reported
Spill Notifier:	Other
Last Inspection:	Not reported
Recommended Penalty:	False
Meets Standard:	True
UST Involvement:	False
Remediation Phase:	0
Date Entered In Computer:	1998-03-10
Spill Record Last Update:	2001-01-22
Spiller Name:	Not reported
Spiller Company:	MILTON SMITH
Spiller Address:	Not reported
Spiller County:	001
Spiller Contact:	Not reported
Spiller Phone:	Not reported
Spiller Extention:	Not reported
DEC Region:	3
DER Facility ID:	222635
DEC Memo:	"Prior to Sept, 2004 data translation this spill Lead_DEC Field was HARDY 06/10/99 NFA LETTER SENT "
Remarks:	"CALLER REMOVED A 550 GALLON UNDERGROUND TANK AND DICOVERED HOLES IN THE BOTTOM OF THE TANK. CALLER IS DOING WORK FOR BUYER JIM BERKEMEYER, (203) 961-8070."

All Materials:

Site ID:	273699
Operable Unit ID:	1059632
Operable Unit:	01
Material ID:	324686
Material Code:	0001A
Material Name:	#2 fuel oil
Case No.:	Not reported
Material FA:	Petroleum
Quantity:	.00
Units:	G
Recovered:	.00
Oxygenate:	Not reported

AI228 NW 1/4-1/2 0.341 mi. 1802 ft. | **OUR LADY OF MERCY - TTF**
18 SPRING STREET
PORT CHESTER, NY

Site 2 of 2 in cluster AI

NY LTANKS | **S114561832**
N/A

Relative: Higher

Actual: 85 ft.

LTANKS:

Name:	OUR LADY OF MERCY - TTF
Address:	18 SPRING STREET
City,State,Zip:	PORT CHESTER, NY
Spill Number/Closed Date:	1308388 / 2014-07-03
Facility ID:	1308388
Site ID:	489123
Spill Date:	2013-11-15
Spill Cause:	Tank Test Failure
Spill Source:	Institutional, Educational, Gov., Other
Spill Class:	B3
Cleanup Ceased:	Not reported
SWIS:	6048
Investigator:	JBODEE
Referred To:	Not reported
Reported to Dept:	2013-11-18
CID:	Not reported
Water Affected:	Not reported
Spill Notifier:	Tank Tester
Last Inspection:	Not reported
Recommended Penalty:	False
Meets Standard:	False
UST Involvement:	False
Remediation Phase:	0
Date Entered In Computer:	2013-11-18
Spill Record Last Update:	2014-07-03
Spiller Name:	TOM WIGGINS
Spiller Company:	Church - Our Lady of Mercy
Spiller Address:	18 SPRING ST
Spiller County:	999
Spiller Contact:	Not reported
Spiller Phone:	Not reported
Spiller Extention:	Not reported
DEC Region:	3
DER Facility ID:	444221
DEC Memo:	"11/18/13- Left message for Father Wiggins to call duty desk. DT 7/3/14: The leaking UST and contaminated soil were removed and disposed of by Enviroshield. Post excavation sample results were submitted for review. Tank Closure report will be entered into DecDocs. Based upon the information provided, no further action is required at this time. jod"
Remarks:	"1000 gal ust"

All TTF:

Facility ID:	1308388
Spill Number:	1308388
Spill Tank Test:	2495628
Site ID:	489123
Tank Number:	1
Tank Size:	1000
Material:	0001
EPA UST:	False
UST:	True
Cause:	03

OUR LADY OF MERCY - TTF (Continued) **S114561832**

Source:	01
Test Method:	21
Test Method 2:	Horner EZY3/EZY3 Locator Plus
Leak Rate:	Not reported
Gross Fail:	Not reported
Modified By:	JBODEE
Last Modified Date:	Not reported

All Materials:

Site ID:	489123
Operable Unit ID:	1238716
Operable Unit:	01
Material ID:	2238650
Material Code:	0001A
Material Name:	#2 fuel oil
Case No.:	Not reported
Material FA:	Petroleum
Quantity:	Not reported
Units:	G
Recovered:	Not reported
Oxygenate:	Not reported

229
SW
1/4-1/2
0.343 mi.
1812 ft.

AMOCO
230 BOSTON POST ROAD
PORT CHESTER, NY

NY LTANKS **U003646605**
NY Spills **N/A**

Relative:
Higher

Actual:
39 ft.

LTANKS:

Name:	AMOCO S/S
Address:	230 BOSTON POST ROAD
City,State,Zip:	PORT CHESTER, NY
Spill Number/Closed Date:	8808951 / 1989-11-28
Facility ID:	8808951
Site ID:	304438
Spill Date:	1989-02-16
Spill Cause:	Tank Overfill
Spill Source:	Gasoline Station or other PBS Facility
Spill Class:	C3
Cleanup Ceased:	1989-11-28
SWIS:	6000
Investigator:	tdghiosa
Referred To:	Not reported
Reported to Dept:	1989-02-16
CID:	Not reported
Water Affected:	Not reported
Spill Notifier:	Tank Tester
Last Inspection:	Not reported
Recommended Penalty:	False
Meets Standard:	True
UST Involvement:	True
Remediation Phase:	0
Date Entered In Computer:	1989-02-24
Spill Record Last Update:	2003-08-25
Spiller Name:	Not reported
Spiller Company:	AMOCO SERVICE STATION

AMOCO (Continued) **U003646605**

Spiller Address:	230 BOSTON POST ROAD
Spiller County:	001
Spiller Contact:	Not reported
Spiller Phone:	Not reported
Spiller Extention:	Not reported
DEC Region:	3
DER Facility ID:	245938
DEC Memo:	"Prior to Sept, 2004 data translation this spill Lead_DEC Field was GHIOSAY "
Remarks:	"TTF LEAK RATE UNDETERMINABLE. POSSIBLE OVERFILLING. CONTACT ART HAZELWOOD 914-667-4416. DOING EXCAVATION & NOTICED PRODUCT ON HIGH WATER TABLE. WANTED TO GET TO STAGE II PIPING TO INSTALL VAPOR RE"

All Materials:

Site ID:	304438
Operable Unit ID:	924863
Operable Unit:	01
Material ID:	453705
Material Code:	0009
Material Name:	gasoline
Case No.:	Not reported
Material FA:	Petroleum
Quantity:	.00
Units:	G
Recovered:	.00
Oxygenate:	Not reported

Name:	AMOCO S/S
Address:	230 BOSTON POST ROAD
City,State,Zip:	PORT CHESTER, NY
Spill Number/Closed Date:	8808991 / 1989-11-28
Facility ID:	8808991
Site ID:	304439
Spill Date:	1989-02-14
Spill Cause:	Tank Overfill
Spill Source:	Commercial/Industrial
Spill Class:	C3
Cleanup Ceased:	1989-11-28
SWIS:	6000
Investigator:	tdghiosa
Referred To:	Not reported
Reported to Dept:	1989-02-14
CID:	Not reported
Water Affected:	Not reported
Spill Notifier:	Other
Last Inspection:	Not reported
Recommended Penalty:	False
Meets Standard:	True
UST Involvement:	False
Remediation Phase:	0
Date Entered In Computer:	1989-02-24
Spill Record Last Update:	2003-08-25
Spiller Name:	Not reported
Spiller Company:	AMOCO S/S
Spiller Address:	230 BOSTON POST ROAD
Spiller County:	001
Spiller Contact:	Not reported

AMOCO (Continued) **U003646605**

Spiller Phone:	Not reported
Spiller Extention:	Not reported
DEC Region:	3
DER Facility ID:	245938
DEC Memo:	"Prior to Sept, 2004 data translation this spill Lead_DEC Field was GHIOSAY "
Remarks:	"IT NOTIFIED DEC ON DAY IT OCCURRED. IT IN THE PROCESS OF ACQUIRING A TAD IN ORDER TO COMPLETE THE REQUIRED REMEDIAL ACTION."

All Materials:

Site ID:	304439
Operable Unit ID:	924908
Operable Unit:	01
Material ID:	453751
Material Code:	0009
Material Name:	gasoline
Case No.:	Not reported
Material FA:	Petroleum
Quantity:	.00
Units:	G
Recovered:	.00
Oxygenate:	Not reported

Name:	AMOCCO SERVICE STATION
Address:	230 BOSTON POST ROAD
City,State,Zip:	PORT CHESTER, NY
Spill Number/Closed Date:	8906320 / 1992-07-30
Facility ID:	8906320
Site ID:	304440
Spill Date:	1989-09-27
Spill Cause:	Tank Test Failure
Spill Source:	Gasoline Station or other PBS Facility
Spill Class:	C3
Cleanup Ceased:	1992-07-30
SWIS:	6000
Investigator:	tdghiosa
Referred To:	Not reported
Reported to Dept:	1989-09-27
CID:	Not reported
Water Affected:	Not reported
Spill Notifier:	Tank Tester
Last Inspection:	Not reported
Recommended Penalty:	False
Meets Standard:	True
UST Involvement:	True
Remediation Phase:	0
Date Entered In Computer:	1989-10-04
Spill Record Last Update:	2003-08-25
Spiller Name:	Not reported
Spiller Company:	AMOCCO SERVICE STATION
Spiller Address:	230 BOSTON POST ROAD
Spiller County:	001
Spiller Contact:	Not reported
Spiller Phone:	Not reported
Spiller Extention:	Not reported
DEC Region:	3
DER Facility ID:	245938

AMOCO (Continued) **U003646605**

DEC Memo: "Prior to Sept, 2004 data translation this spill Lead_DEC Field was GHIOSAY "
Remarks: "2 10K MANIFOLD, PETRO TITE, -6.0 GROSS LEAK, 4 OBSERVATION WELLS ON SITE CLEAN - MANHOLES CLEAN. SUSPECT LINE LEAKS TO E & I ON 9/28/89 TANK IS 3 YRS. OLD."

All TTF:

Facility ID:	8906320
Spill Number:	8906320
Spill Tank Test:	1536096
Site ID:	304440
Tank Number:	Not reported
Tank Size:	0
Material:	0009
EPA UST:	Not reported
UST:	Not reported
Cause:	Not reported
Source:	Not reported
Test Method:	00
Test Method 2:	Unknown
Leak Rate:	.00
Gross Fail:	Not reported
Modified By:	Spills
Last Modified Date:	Not reported

All Materials:

Site ID:	304440
Operable Unit ID:	931401
Operable Unit:	01
Material ID:	446721
Material Code:	0009
Material Name:	gasoline
Case No.:	Not reported
Material FA:	Petroleum
Quantity:	.00
Units:	G
Recovered:	.00
Oxygenate:	Not reported

Name:	AMOCO
Address:	230 BOSTON POST ROAD
City,State,Zip:	PORT CHESTER, NY
Spill Number/Closed Date:	8906302 / 1991-05-03
Facility ID:	8906302
Site ID:	97762
Spill Date:	1989-09-26
Spill Cause:	Tank Test Failure
Spill Source:	Unknown
Spill Class:	C3
Cleanup Ceased:	1953-06-18
SWIS:	6000
Investigator:	WXWADSWO
Referred To:	Not reported
Reported to Dept:	1989-09-26
CID:	Not reported
Water Affected:	Not reported

AMOCO (Continued) **U003646605**

Spill Notifier:	Other
Last Inspection:	Not reported
Recommended Penalty:	False
Meets Standard:	True
UST Involvement:	True
Remediation Phase:	0
Date Entered In Computer:	1989-10-03
Spill Record Last Update:	2003-08-25
Spiller Name:	Not reported
Spiller Company:	AMOCO
Spiller Address:	230 BOSTON POST RD
Spiller County:	001
Spiller Contact:	Not reported
Spiller Phone:	Not reported
Spiller Extention:	Not reported
DEC Region:	3
DER Facility ID:	245938
DEC Memo:	"Prior to Sept, 2004 data translation this spill Lead_DEC Field was WADSWORTH 05/03/91: TANKS PASSED RETEST ON 10/5/89 & 10/6/89. "
Remarks:	"TWO 10K TANKS PETRO TITE, TO EXCAVATE, ISOLATE & RETEST. 10K SILVER - 1 GAL/30 MINUTES, 10K BLUE - 2 GAL/30 MINUTES."

All TTF:

Facility ID:	8906302
Spill Number:	8906302
Spill Tank Test:	1536090
Site ID:	97762
Tank Number:	Not reported
Tank Size:	0
Material:	0009
EPA UST:	Not reported
UST:	Not reported
Cause:	Not reported
Source:	Not reported
Test Method:	00
Test Method 2:	Unknown
Leak Rate:	.00
Gross Fail:	Not reported
Modified By:	Spills
Last Modified Date:	Not reported

All Materials:

Site ID:	97762
Operable Unit ID:	933951
Operable Unit:	01
Material ID:	446704
Material Code:	0009
Material Name:	gasoline
Case No.:	Not reported
Material FA:	Petroleum
Quantity:	.00
Units:	G
Recovered:	.00
Oxygenate:	Not reported

AMOCO (Continued) **U003646605**

SPILLS:

Name:	AMOCO STATION
Address:	230 BOSTON POST ROAD
City,State,Zip:	PORT CHESTER, NY
Spill Number/Closed Date:	0103169 / 2011-09-06
Facility ID:	0103169
Facility Type:	ER
DER Facility ID:	363439
Site ID:	97761
DEC Region:	3
Spill Cause:	Unknown
Spill Class:	C4
SWIS:	6048
Spill Date:	2001-06-22
Investigator:	pjdecicc
Referred To:	Not reported
Reported to Dept:	2001-06-22
CID:	390
Water Affected:	Not reported
Spill Source:	Gasoline Station or other PBS Facility
Spill Notifier:	Local Agency
Cleanup Ceased:	Not reported
Cleanup Meets Std:	False
Last Inspection:	Not reported
Recommended Penalty:	False
UST Trust:	False
Remediation Phase:	0
Date Entered In Computer:	2001-06-22
Spill Record Last Update:	2013-11-14
Spiller Name:	ZELIA KRANICH
Spiller Company:	AMOCO
Spiller Address:	230 BOSTON POST RD
Spiller Company:	001
Contact Name:	ZELIA KRANICH
DEC Memo:	"5/26/09 10/20/08 report shows levels low across site. highest level about 1200ppb btex in mw1. highest mtbe 120 also in mw1; new report due shortly jhardy 11/11/09 aug sampling results lower across site. no need for further action at this time. (sent email to enviro trac asking for pdf copies of first and second half 2009 samr)jh 6/30/10 bp submitted samr and request for closure. Levels are relatively low but there are not a lot of wells and there is no soil data. jh 7/9/10 asked bp to submit investigation reports that led to calling in this spill. Location of soil contamination will be used to identify, as possible, if wells are located properly and if follow up soil testing is needed jh The historic high concentrations of BTEX detected here in 2002 were order of magnitude 10ppm. No remediation was required/undertaken at that time. No significant discharge is noted by review of historic spills. Monitoring only has been taking place here from 2002 to 2010. The Feb. 2010 concentrations were insignificant and submitted with a request for closure which was recently resurrected by the RP's consultant. No further action required. PJD Sept. 2011"
Remarks:	"caller reporting return of analytical results - unk material believed to be gasoilne"

All Materials:

Site ID:	97761

AMOCO (Continued) **U003646605**

Operable Unit ID:	841872
Operable Unit:	01
Material ID:	535263
Material Code:	0066A
Material Name:	unknown petroleum
Case No.:	Not reported
Material FA:	Petroleum
Quantity:	.00
Units:	G
Recovered:	.00
Oxygenate:	Not reported

Name:	AMOCO STATION #485
Address:	230 BOSTON POST ROAD
City,State,Zip:	PORT CHESTER, NY
Spill Number/Closed Date:	9112780 / 1997-10-01
Facility ID:	9112780
Facility Type:	ER
DER Facility ID:	245938
Site ID:	304441
DEC Region:	3
Spill Cause:	Unknown
Spill Class:	D3
SWIS:	6000
Spill Date:	1992-03-16
Investigator:	tdghiosa
Referred To:	Not reported
Reported to Dept:	1992-03-16
CID:	Not reported
Water Affected:	Not reported
Spill Source:	Unknown
Spill Notifier:	Other
Cleanup Ceased:	Not reported
Cleanup Meets Std:	True
Last Inspection:	Not reported
Recommended Penalty:	False
UST Trust:	True
Remediation Phase:	0
Date Entered In Computer:	1992-03-17
Spill Record Last Update:	1997-10-22
Spiller Name:	Not reported
Spiller Company:	Not reported
Spiller Address:	Not reported
Spiller Company:	001
Contact Name:	Not reported
DEC Memo:	"Prior to Sept, 2004 data translation this spill Lead_DEC Field was GHIOSAY 10/01/97 LETTER SENT; BASED ON 6/97 REPORT, NFA; "
Remarks:	"CONTAMINATION NOTED IN SITE WELLS POSSIBLE OFF SITE CONTAMINATION"

All Materials:

Site ID:	304441
Operable Unit ID:	963258
Operable Unit:	01
Material ID:	414336
Material Code:	0009
Material Name:	gasoline
Case No.:	Not reported

AMOCO (Continued) **U003646605**

Material FA:	Petroleum
Quantity:	.00
Units:	L
Recovered:	.00
Oxygenate:	Not reported

230
NW
1/4-1/2
0.343 mi.
1813 ft.

OUR LADY OF MERCY SCHOOL
312 WESTCHESTER AVE
PORT CHESTER, NY

NY LTANKS **S104621854**
N/A

Relative:
Higher

Actual:
84 ft.

LTANKS:

Name:	OUR LADY OF MERCY
Address:	312 WESTCHESTER AVE
City,State,Zip:	PORT CHESTER, NY
Spill Number/Closed Date:	0003718 / 2001-09-24
Facility ID:	0003718
Site ID:	118775
Spill Date:	2000-06-26
Spill Cause:	Tank Test Failure
Spill Source:	Institutional, Educational, Gov., Other
Spill Class:	C4
Cleanup Ceased:	Not reported
SWIS:	6000
Investigator:	WCHD
Referred To:	Westchester Cnty Health Dept
Reported to Dept:	2000-06-26
CID:	281
Water Affected:	Not reported
Spill Notifier:	Tank Tester
Last Inspection:	Not reported
Recommended Penalty:	False
Meets Standard:	True
UST Involvement:	False
Remediation Phase:	0
Date Entered In Computer:	2000-06-26
Spill Record Last Update:	2003-08-05
Spiller Name:	GLEN NADON/WESTMORE OIL
Spiller Company:	OUR LADY OF MERCY
Spiller Address:	312 WESTCHESTER AV
Spiller County:	001
Spiller Contact:	GLEN NADON/WESTMORE OIL
Spiller Phone:	(203) 531-5656
Spiller Extention:	Not reported
DEC Region:	3
DER Facility ID:	103210
DEC Memo:	""
Remarks:	"TANK TEST PERFORMED AT ABOVE LOCATION AT REQUEST OF OIL COMPANY. TANK IS IN THE RECTORY. PETROLEUM ODOR AND STAINING WERE DETECTED ON SIGHT. NO CALL BACK REQUESTED."

All TTF:

Facility ID:	0003718
Spill Number:	0003718
Spill Tank Test:	1525724
Site ID:	118775

OUR LADY OF MERCY SCHOOL (Continued) **S104621854**

Tank Number:	Not reported
Tank Size:	550
Material:	0001
EPA UST:	Not reported
UST:	Not reported
Cause:	Not reported
Source:	Not reported
Test Method:	16
Test Method 2:	Tracer Tight
Leak Rate:	.00
Gross Fail:	F
Modified By:	Spills
Last Modified Date:	Not reported

All Materials:

Site ID:	118775
Operable Unit ID:	826109
Operable Unit:	01
Material ID:	548470
Material Code:	0001A
Material Name:	#2 fuel oil
Case No.:	Not reported
Material FA:	Petroleum
Quantity:	.00
Units:	G
Recovered:	.00
Oxygenate:	Not reported

Name:	OUR LADY OF MERCY SCHOOL
Address:	312 WESTCHESTER AVE
City,State,Zip:	PORT CHESTER, NY
Spill Number/Closed Date:	0009778 / 2001-06-20
Facility ID:	0009778
Site ID:	118776
Spill Date:	2000-11-28
Spill Cause:	Tank Test Failure
Spill Source:	Institutional, Educational, Gov., Other
Spill Class:	C4
Cleanup Ceased:	Not reported
SWIS:	6000
Investigator:	WCHD
Referred To:	Westchester Cnty Health Dept
Reported to Dept:	2000-11-28
CID:	207
Water Affected:	Not reported
Spill Notifier:	Tank Tester
Last Inspection:	Not reported
Recommended Penalty:	False
Meets Standard:	True
UST Involvement:	False
Remediation Phase:	0
Date Entered In Computer:	2000-11-28
Spill Record Last Update:	2001-07-03
Spiller Name:	Not reported
Spiller Company:	Not reported
Spiller Address:	Not reported

OUR LADY OF MERCY SCHOOL (Continued) **S104621854**

Spiller County:	001
Spiller Contact:	SCOTT STENTON
Spiller Phone:	(914) 714-4255
Spiller Extention:	Not reported
DEC Region:	3
DER Facility ID:	103210
DEC Memo:	"Prior to Sept, 2004 data translation this spill Lead_DEC Field was WCDOH 06/20/2001 SPILL CLOSED BY B. MCDONALD (WCDOH). NO FURTHER ACTION."
Remarks:	"tank contained #2 isolate and re-test"

All TTF:

Facility ID:	0009778
Spill Number:	0009778
Spill Tank Test:	1526001
Site ID:	118776
Tank Number:	1
Tank Size:	5000
Material:	Not reported
EPA UST:	Not reported
UST:	Not reported
Cause:	Not reported
Source:	Not reported
Test Method:	20
Test Method 2:	USTest 2000/P/LL plus USTest 2000/U
Leak Rate:	.00
Gross Fail:	F
Modified By:	Spills
Last Modified Date:	Not reported

---

231 NNW 1/4-1/2 0.351 mi. 1853 ft.

RESIDENCE
214 SEYMOR RD
PORT CHESTER, NY

NY LTANKS **S102675186**
N/A

Relative: Higher

Actual: 59 ft.

LTANKS:

Name:	RESIDENCE
Address:	214 SEYMOR RD
City,State,Zip:	PORT CHESTER, NY
Spill Number/Closed Date:	9602172 / 1996-05-20
Facility ID:	9602172
Site ID:	184823
Spill Date:	1996-05-15
Spill Cause:	Tank Overfill
Spill Source:	Private Dwelling
Spill Class:	D4
Cleanup Ceased:	Not reported
SWIS:	6000
Investigator:	tdghiosa
Referred To:	Not reported
Reported to Dept:	1996-05-15
CID:	349
Water Affected:	Not reported
Spill Notifier:	Other
Last Inspection:	Not reported
Recommended Penalty:	False

RESIDENCE (Continued) **S102675186**

Meets Standard:	True
UST Involvement:	False
Remediation Phase:	0
Date Entered In Computer:	1996-05-15
Spill Record Last Update:	1996-06-21
Spiller Name:	GREAT WESTERN BANK
Spiller Company:	Not reported
Spiller Address:	214 SEYMOR RD
Spiller County:	001
Spiller Contact:	GREAT WESTERN BANK
Spiller Phone:	Not reported
Spiller Extention:	Not reported
DEC Region:	3
DER Facility ID:	154640
DEC Memo:	"Prior to Sept, 2004 data translation this spill Lead_DEC Field was GHIOSAY "
Remarks:	"REMOVING 2 275 GAL TANKS INSIDE - LOOKS LIKE TANK OVERFILL - SAND ONLY AND CALLERS CO CLEANING UP"

All Materials:

Site ID:	184823
Operable Unit ID:	1029671
Operable Unit:	01
Material ID:	561228
Material Code:	0001A
Material Name:	#2 fuel oil
Case No.:	Not reported
Material FA:	Petroleum
Quantity:	5.00
Units:	G
Recovered:	.00
Oxygenate:	Not reported

AM232 **SPILL NUMBER 9914640** **NY LTANKS** **S104620948**
WNW **71 SOUNDVIEW ST** **N/A**
1/4-1/2 **PORT CHESTER, NY**
0.357 mi.
1885 ft. **Site 1 of 3 in cluster AM**

Relative:
Higher

Actual:
128 ft.

LTANKS:

Name:	SPILL NUMBER 9914640
Address:	71 SOUNDVIEW ST
City,State,Zip:	PORT CHESTER, NY
Spill Number/Closed Date:	9914640 / 2000-05-04
Facility ID:	9914640
Site ID:	121210
Spill Date:	2000-03-27
Spill Cause:	Tank Test Failure
Spill Source:	Private Dwelling
Spill Class:	D4
Cleanup Ceased:	Not reported
SWIS:	6000
Investigator:	jbodee
Referred To:	Not reported
Reported to Dept:	2000-03-27
CID:	281
Water Affected:	Not reported

SPILL NUMBER 9914640 (Continued) **S104620948**

Spill Notifier:	Tank Tester
Last Inspection:	Not reported
Recommended Penalty:	False
Meets Standard:	True
UST Involvement:	False
Remediation Phase:	0
Date Entered In Computer:	2000-03-27
Spill Record Last Update:	2000-05-10
Spiller Name:	Not reported
Spiller Company:	LOUIS CATANZARO
Spiller Address:	UNKNOWN
Spiller County:	001
Spiller Contact:	LOUIS CATANZARO
Spiller Phone:	(954) 570-8637
Spiller Extention:	Not reported
DEC Region:	3
DER Facility ID:	105207
DEC Memo:	"Prior to Sept, 2004 data translation this spill Lead_DEC Field was O'DEE 05/04/2000 TANK PASSED A RETEST. NFA"
Remarks:	"TANK TEST FAILURE AT ABOVE LOCATION. PROBLEM APPEARS TO BE IN THE PIPPING. PROPERTY OWNER TO BE ADVISED THRU REAL ESTATE AGENT FOR PROPERTY. UNKNOWN WHAT STEPS WILL BE TAKEN TO CORRECT PROBLEM. NO CALL BACK REQEUSTED."

All TTF:

Facility ID:	9914640
Spill Number:	9914640
Spill Tank Test:	1548165
Site ID:	121210
Tank Number:	1
Tank Size:	1000
Material:	0001
EPA UST:	Not reported
UST:	Not reported
Cause:	Not reported
Source:	Not reported
Test Method:	03
Test Method 2:	Horner EZ Check I or II
Leak Rate:	54.00
Gross Fail:	Not reported
Modified By:	Spills
Last Modified Date:	Not reported

All Materials:

Site ID:	121210
Operable Unit ID:	1089146
Operable Unit:	01
Material ID:	292933
Material Code:	0001A
Material Name:	#2 fuel oil
Case No.:	Not reported
Material FA:	Petroleum
Quantity:	.00
Units:	G
Recovered:	.00
Oxygenate:	Not reported

233 NNE 1/4-1/2 0.359 mi. 1896 ft. | **SPILL NUMBER 9513202**
153 HIGHLAND ST
PORT CHESTER, NY | **NY LTANKS** | **S104619277**
N/A

Relative: Lower

Actual: 20 ft.

LTANKS:

Name:	VANBARO RESIDENCE
Address:	153 HIGHLAND ST
City,State,Zip:	PORT CHESTER, NY
Spill Number/Closed Date:	0304964 / 2003-10-27
Facility ID:	0304964
Site ID:	298159
Spill Date:	2003-08-08
Spill Cause:	Tank Failure
Spill Source:	Commercial/Industrial
Spill Class:	C3
Cleanup Ceased:	Not reported
SWIS:	6000
Investigator:	jbodee
Referred To:	Not reported
Reported to Dept:	2003-08-11
CID:	365
Water Affected:	Not reported
Spill Notifier:	Other
Last Inspection:	Not reported
Recommended Penalty:	False
Meets Standard:	False
UST Involvement:	False
Remediation Phase:	0
Date Entered In Computer:	2003-08-11
Spill Record Last Update:	2003-10-27
Spiller Name:	VANBARO - OWNER
Spiller Company:	Not reported
Spiller Address:	153 HIGHLAND ST
Spiller County:	001
Spiller Contact:	VANBARO - OWNER
Spiller Phone:	(914) 253-9020
Spiller Extention:	Not reported
DEC Region:	3
DER Facility ID:	241228
DEC Memo:	"Prior to Sept, 2004 data translation this spill Lead_DEC Field was O'DEE 10/27/03 TANK IS BENEATH A GARAGE FLOOR. SOIL SAMPLE RESULTS FROM BENEATH TANK SHOWED TWO SVOC's SLIGHTLY OVER TAGM LIMITS. ALL OTHER ANALYTES BELOW TAGM. MUNICIPLE WATER AND NO SENSITIVE RECEPTORS. TANK ABANDONED IN PLACE. NFA."
Remarks:	"they were cleaning the tank to close it & tested the 1000 gal tank that was under the bldg - they got the results of the test back on friday"

All Materials:

Site ID:	298159
Operable Unit ID:	873281
Operable Unit:	01
Material ID:	502239
Material Code:	0001A
Material Name:	#2 fuel oil
Case No.:	Not reported
Material FA:	Petroleum
Quantity:	.00

SPILL NUMBER 9513202 (Continued) **S104619277**

Units:	G
Recovered:	.00
Oxygenate:	Not reported

Name:	SPILL NUMBER 9513202
Address:	153 HIGHLAND ST
City,State,Zip:	PORT CHESTER, NY
Spill Number/Closed Date:	9513202 / 1996-01-22
Facility ID:	9513202
Site ID:	298160
Spill Date:	1996-01-22
Spill Cause:	Tank Overfill
Spill Source:	Commercial Vehicle
Spill Class:	C3
Cleanup Ceased:	1996-01-22
SWIS:	6000
Investigator:	tdghiosa
Referred To:	Not reported
Reported to Dept:	1996-01-22
CID:	322
Water Affected:	Not reported
Spill Notifier:	Responsible Party
Last Inspection:	Not reported
Recommended Penalty:	False
Meets Standard:	True
UST Involvement:	False
Remediation Phase:	0
Date Entered In Computer:	1996-01-22
Spill Record Last Update:	1996-02-01
Spiller Name:	RICK BOLOGNA
Spiller Company:	WESTMORE FUELS
Spiller Address:	86 NO WATER STREET
Spiller County:	001
Spiller Contact:	ROBERT GEROSA
Spiller Phone:	(914) 937-5555
Spiller Extention:	Not reported
DEC Region:	3
DER Facility ID:	241228
DEC Memo:	"Prior to Sept, 2004 data translation this spill Lead_DEC Field was GHIOSAY "
Remarks:	"DRIVER OVERFILLED TANK - SPILL ON ASPHAULT HAS BEEN CLEANED UP"

All Materials:

Site ID:	298160
Operable Unit ID:	1027551
Operable Unit:	01
Material ID:	356930
Material Code:	0001A
Material Name:	#2 fuel oil
Case No.:	Not reported
Material FA:	Petroleum
Quantity:	5.00
Units:	G
Recovered:	5.00
Oxygenate:	Not reported

AN234 SSE 1/4-1/2 0.362 mi. 1910 ft. | **WESTMORE FUEL CO. NORTH**
FOOT OF PURDY AVE
PORT CHESTER, NY 10573 | **NY MOSF** | **S108413492**
N/A

Site 1 of 3 in cluster AN

Relative: Lower
Actual: 8 ft.

MOSF:

Name:	WESTMORE FUEL CO. NORTH
Address:	FOOT OF PURDY AVE
City,State,Zip:	PORT CHESTER, NY 10573
Facility ID:	3-2460
Program Type:	MOSF
Tank Status:	Active
Expiration Date:	03/31/2023
Dec Region:	3
UTMX:	612653.82674
UTMY:	4539111.24457

AN235 SE 1/4-1/2 0.365 mi. 1929 ft. | **PECKHAM MATERIALS - PORT CHESTER**
1 PURDY AVENUE
PORT CHESTER, NY 10573 | **NY SWF/LF**
NY Spills | **S104653512**
N/A

Site 2 of 3 in cluster AN

Relative: Lower
Actual: 3 ft.

SWF/LF:

Name:	PECKHAM MATERIALS - PORT CHESTER
Address:	1 PURDY AVENUE
City,State,Zip:	PORT CHESTER, NY 10573
Flag:	ACTIVE
Region Code:	3
Phone Number:	9143930509
Owner Name:	Peckham Materials Corp
Owner Type:	Private
Owner Address:	20 Harlem Ave
Owner Addr2:	Not reported
Owner City,St,Zip:	White Plains, NY 10603
Owner Email:	Not reported
Owner Phone:	9149492000
Contact Name:	Robert Yaremko
Contact Address:	Not reported
Contact Addr2:	Not reported
Contact City,St,Zip:	Not reported
Contact Email:	byare@peckham.com
Contact Phone:	9149492000
Activity Desc:	C&D processing - registration
Activity Number:	[60W13]
Active:	Yes
East Coordinate:	612701
North Coordinate:	4539147
Accuracy Code:	Not reported
Regulatory Status:	Registration
Waste Type:	Not reported
Authorization #:	60W13
Authorization Date:	Not reported
Expiration Date:	Not reported
Operator Name:	Not reported
Operator Type:	Not reported
Laste Date:	Not reported

PECKHAM MATERIALS - PORT CHESTER (Continued) **S104653512**

SPILLS:

Name:	PECKHAM MATERIALS CORP
Address:	1 PURDY AVE
City,State,Zip:	PORT CHESTER, NY
Spill Number/Closed Date:	0205539 / 2003-08-27
Facility ID:	0205539
Facility Type:	ER
DER Facility ID:	76636
Site ID:	83271
DEC Region:	3
Spill Cause:	Traffic Accident
Spill Class:	B3
SWIS:	6000
Spill Date:	2002-08-27
Investigator:	tdghiosa
Referred To:	Not reported
Reported to Dept:	2002-08-27
CID:	198
Water Affected:	Not reported
Spill Source:	Commercial Vehicle
Spill Notifier:	Affected Persons
Cleanup Ceased:	Not reported
Cleanup Meets Std:	False
Last Inspection:	Not reported
Recommended Penalty:	False
UST Trust:	False
Remediation Phase:	0
Date Entered In Computer:	2002-08-27
Spill Record Last Update:	2003-08-27
Spiller Name:	MARK SIMIOLA
Spiller Company:	ADMIRAL TRANSPORT
Spiller Address:	154 ADMIRAL ST
Spiller Company:	001
Contact Name:	ROBERT YAREMKO
DEC Memo:	"Prior to Sept, 2004 data translation this spill Lead_DEC Field was GHIOSAY CLEANUP PERFORMED BY TRI STATE ENVIRONMENTAL. NFA TG"
Remarks:	"CALLER STATES A TRUCK ROLLED INTO A TANKER THAT WAS UNLOADING MATERIAL AND CAUSED A SPLIT IN TANKER. MATERIAL HAS BEEN CONTAINED WITH SAND. DRIVEWAY AND GROUND AROUND IT IS ONLY THING AFFECTED. WAITING FOR PRODUCT TO COOL BEFORE STARTING CLEAN UP."

All Materials:

Site ID:	83271
Operable Unit ID:	858177
Operable Unit:	01
Material ID:	519737
Material Code:	0004B
Material Name:	blacktop
Case No.:	Not reported
Material FA:	Petroleum
Quantity:	1000.00
Units:	G
Recovered:	.00
Oxygenate:	Not reported

Name:	IFO

PECKHAM MATERIALS - PORT CHESTER (Continued) **S104653512**

Address:	1 PURDY AVE
City,State,Zip:	PORT CHESTER, NY
Spill Number/Closed Date:	0002970 / 2000-06-09
Facility ID:	0002970
Facility Type:	ER
DER Facility ID:	76636
Site ID:	83270
DEC Region:	3
Spill Cause:	Equipment Failure
Spill Class:	C4
SWIS:	6000
Spill Date:	2000-06-09
Investigator:	dxtraver
Referred To:	Not reported
Reported to Dept:	2000-06-09
CID:	397
Water Affected:	Not reported
Spill Source:	Commercial/Industrial
Spill Notifier:	Responsible Party
Cleanup Ceased:	Not reported
Cleanup Meets Std:	True
Last Inspection:	Not reported
Recommended Penalty:	False
UST Trust:	False
Remediation Phase:	0
Date Entered In Computer:	2000-06-09
Spill Record Last Update:	2000-06-20
Spiller Name:	CALLER
Spiller Company:	CON ED
Spiller Address:	4 IRVING PLACE
Spiller Company:	001
Contact Name:	CALLER
DEC Memo:	"Prior to Sept, 2004 data translation this spill Lead_DEC Field was TRAVER 06/09/2000 SPILLER CLEANED UP. NFA"
Remarks:	"Transformer leaked spilling 2 oz. of fluid con ed#131771"

All Materials:

Site ID:	83270
Operable Unit ID:	825170
Operable Unit:	01
Material ID:	551305
Material Code:	0541A
Material Name:	dielectric fluid
Case No.:	Not reported
Material FA:	Petroleum
Quantity:	1.00
Units:	G
Recovered:	.00
Oxygenate:	Not reported

AL236 WSW 1/4-1/2 0.366 mi. 1932 ft. | **JFK MAGNET SCHOOL**
40 OLIVIA ST
PORT CHESTER, NY

Site 2 of 2 in cluster AL

NY LTANKS | **S102240872**
NY Spills | **N/A**

Relative: Higher

Actual: 61 ft.

LTANKS:

Name:	JFK MAGNET SCHOOL
Address:	40 OLIVIA ST
City,State,Zip:	PORT CHESTER, NY
Spill Number/Closed Date:	1812418 / Not Reported
Facility ID:	1812418
Site ID:	584387
Spill Date:	2019-03-19
Spill Cause:	Tank Test Failure
Spill Source:	Non Major Facility > 1,100 gal
Spill Class:	C3
Cleanup Ceased:	Not reported
SWIS:	6048
Investigator:	KABROWNE
Referred To:	Not reported
Reported to Dept:	2019-03-19
CID:	Not reported
Water Affected:	Not reported
Spill Notifier:	Tank Tester
Last Inspection:	Not reported
Recommended Penalty:	False
Meets Standard:	False
UST Involvement:	False
Remediation Phase:	4
Date Entered In Computer:	2019-03-19
Spill Record Last Update:	2019-03-25
Spiller Name:	JOHN SCANDORRA
Spiller Company:	Port Chester School District
Spiller Address:	40 OLIVIA ST
Spiller County:	001
Spiller Contact:	JOHN SCANDORRA
Spiller Phone:	(914) 336-7171
Spiller Extention:	Not reported
DEC Region:	3
DER Facility ID:	369185
DEC Memo:	"3/19/19 Luzon tested 5000 gallon tank at school, tank had above product failure. No release to environment noted at this time. Tank is double-walled brine interstice tank. Believe the failure is of the riser pipe or the sump attachment. Tank still in use. Temp tank to be set up tomorrow to take tank out of service, repairs to follow. No waterways on property, school on municipal water. ga 3/21/19: Update from Chris Lalak at WCDOH: Tank has been pump out. There are tentative plans to uncover and check tank top. Well next to tank shows no contamination. DW brink tank, no issues with brine. Luzon believed it is a bad riser pipe. There are reports of oil odors in the storm drains on the road. jod"
Remarks:	"tank failure"

All Materials:

Site ID:	584387
Operable Unit ID:	1332056
Operable Unit:	01
Material ID:	2341296
Material Code:	0001A

JFK MAGNET SCHOOL (Continued) **S102240872**

Material Name:	#2 fuel oil
Case No.:	Not reported
Material FA:	Petroleum
Quantity:	Not reported
Units:	Not reported
Recovered:	Not reported
Oxygenate:	Not reported

SPILLS:

Name:	JFK HIGH SCHOOL
Address:	40 OLIVIA ST
City,State,Zip:	PORT CHESTER, NY
Spill Number/Closed Date:	0101850 / 2009-10-07
Facility ID:	0101850
Facility Type:	ER
DER Facility ID:	369185
Site ID:	270202
DEC Region:	3
Spill Cause:	Unknown
Spill Class:	C4
SWIS:	6048
Spill Date:	2001-05-17
Investigator:	jkomara
Referred To:	WESTCHESTER CNTY HEALTH DEPT
Reported to Dept:	2001-05-17
CID:	323
Water Affected:	Not reported
Spill Source:	Institutional, Educational, Gov., Other
Spill Notifier:	Police Department
Cleanup Ceased:	Not reported
Cleanup Meets Std:	False
Last Inspection:	Not reported
Recommended Penalty:	False
UST Trust:	False
Remediation Phase:	0
Date Entered In Computer:	2001-05-17
Spill Record Last Update:	2009-10-07
Spiller Name:	Not reported
Spiller Company:	UNKNOWN
Spiller Address:	Not reported
Spiller Company:	001
Contact Name:	ECO RAUSCHER
DEC Memo:	"10/7/09 Nfa Spill Cleaned up as per WCHD. JO'M"
Remarks:	"OFFICER ON SITE, RADIO IDENTIFIER IS 373, HAS OIL PRODUCT COMING OUT OF THE GROUND AT THE EXCAVATION AREA. REQ CONTACT FROM DEC, VIA RADIO."

All Materials:

Site ID:	270202
Operable Unit ID:	840675
Operable Unit:	01
Material ID:	537545
Material Code:	0066A
Material Name:	unknown petroleum
Case No.:	Not reported
Material FA:	Petroleum

JFK MAGNET SCHOOL (Continued) **S102240872**

Quantity:	.00
Units:	G
Recovered:	.00
Oxygenate:	Not reported

Name:	KENNEDY ELEMENTARY SCHOOL
Address:	40 OLIVIA ST
City,State,Zip:	PORT CHESTER, NY
Spill Number/Closed Date:	9512861 / 1996-01-16
Facility ID:	9512861
Facility Type:	ER
DER Facility ID:	369185
Site ID:	270203
DEC Region:	3
Spill Cause:	Equipment Failure
Spill Class:	B3
SWIS:	6048
Spill Date:	1996-01-16
Investigator:	tdghiosa
Referred To:	Not reported
Reported to Dept:	1996-01-16
CID:	297
Water Affected:	Not reported
Spill Source:	Institutional, Educational, Gov., Other
Spill Notifier:	Health Department
Cleanup Ceased:	1996-01-16
Cleanup Meets Std:	True
Last Inspection:	Not reported
Recommended Penalty:	False
UST Trust:	False
Remediation Phase:	0
Date Entered In Computer:	1996-01-16
Spill Record Last Update:	2019-01-30
Spiller Name:	PAUL TUBIN
Spiller Company:	KENNEDY ELEMENTARY SCHOOL
Spiller Address:	40 OLIVIA ST
Spiller Company:	001
Contact Name:	PAUL TUBIN
DEC Memo:	"Prior to Sept, 2004 data translation this spill Lead_DEC Field was GHIOSAY "
Remarks:	"HEALTH DEPARTMENT WAS CALLED TO THE SCENE OF FUEL OIL LEAK AT THE ABOVE LOCATION - APPARENTLY THERE WAS AN EQUIPMENT FAILURE FROM THE FUEL TANK TO THE FURNACE AND THE SCHOOL ALSO SUFFERED A FLOODING PROBLEM IN THE SAME AREA - SCHOOL WAS EVACUATED , FIRE DEPT WAS CALLED AND CLEAN UP HAS BEGUN"

All Materials:

Site ID:	270203
Operable Unit ID:	1027197
Operable Unit:	01
Material ID:	356598
Material Code:	0001A
Material Name:	#2 fuel oil
Case No.:	Not reported
Material FA:	Petroleum
Quantity:	.00
Units:	G

JFK MAGNET SCHOOL (Continued) **S102240872**

Recovered:	.00
Oxygenate:	Not reported

Name:	INSIDE GARAGE
Address:	40 OLIVIA STREET
City,State,Zip:	PORT CHESTER, NY
Spill Number/Closed Date:	1215519 / 2013-02-12
Facility ID:	1215519
Facility Type:	ER
DER Facility ID:	368117
Site ID:	478825
DEC Region:	3
Spill Cause:	Human Error
Spill Class:	D4
SWIS:	6048
Spill Date:	2013-02-12
Investigator:	kabrowne
Referred To:	Not reported
Reported to Dept:	2013-02-12
CID:	Not reported
Water Affected:	Not reported
Spill Source:	Institutional, Educational, Gov., Other
Spill Notifier:	Other
Cleanup Ceased:	Not reported
Cleanup Meets Std:	True
Last Inspection:	Not reported
Recommended Penalty:	Not reported
UST Trust:	False
Remediation Phase:	0
Date Entered In Computer:	2013-02-12
Spill Record Last Update:	2013-02-12
Spiller Name:	RAY RENDA
Spiller Company:	JFK ELEMENTRY SCHOOL
Spiller Address:	40 OLIVIA STREET
Spiller Company:	999
Contact Name:	RAY RENDA
DEC Memo:	"2/12/13 - Maintenance crew was fill snowblowers, odors drifted into the building. NFA. KAB"
Remarks:	"school garage - cleaned up"

All Materials:

Site ID:	478825
Operable Unit ID:	1228586
Operable Unit:	01
Material ID:	2226254
Material Code:	0009
Material Name:	gasoline
Case No.:	Not reported
Material FA:	Petroleum
Quantity:	.05
Units:	G
Recovered:	Not reported
Oxygenate:	Not reported

Name:	USFD
Address:	40 OLIVIA STREET

JFK MAGNET SCHOOL (Continued) **S102240872**

City,State,Zip:	PORT CHESTER, NY
Spill Number/Closed Date:	0906644 / 2010-03-03
Facility ID:	0906644
Facility Type:	ER
DER Facility ID:	368117
Site ID:	418993
DEC Region:	3
Spill Cause:	Equipment Failure
Spill Class:	B3
SWIS:	6048
Spill Date:	2009-09-09
Investigator:	TDGHIOSA
Referred To:	Not reported
Reported to Dept:	2009-09-10
CID:	Not reported
Water Affected:	Not reported
Spill Source:	Commercial/Industrial
Spill Notifier:	Other
Cleanup Ceased:	Not reported
Cleanup Meets Std:	False
Last Inspection:	Not reported
Recommended Penalty:	False
UST Trust:	False
Remediation Phase:	0
Date Entered In Computer:	2009-09-10
Spill Record Last Update:	2010-12-02
Spiller Name:	Not reported
Spiller Company:	USFD
Spiller Address:	Not reported
Spiller Company:	999
Contact Name:	RAY RENDA
DEC Memo:	"9/10/09: While digging for a water line they smelled fuel oil in the soil, no product, just an odor. They excavated the soils and stock piled them on and covered them with plastic. Warren & Panzer has been hired to handle the clean up. J. O'Dee will be contacted by the caller with any updated information pertaining to this spill..ra 03/03/10 Closure report in Edocs. TG"
Remarks:	"during excavation petro smell was noticed...RAY RENDA cell # 914-469-2449"

All Materials:

Site ID:	418993
Operable Unit ID:	1175145
Operable Unit:	01
Material ID:	2167691
Material Code:	0001A
Material Name:	#2 fuel oil
Case No.:	Not reported
Material FA:	Petroleum
Quantity:	Not reported
Units:	G
Recovered:	Not reported
Oxygenate:	Not reported

AO237 WNW 1/4-1/2 0.379 mi. 2000 ft. | **TRIPODI**
50 SOUNDVIEW ST
PORT CHESTER, NY

Site 1 of 4 in cluster AO

NY LTANKS | **S104620972**
N/A

Relative: Higher

Actual: 140 ft.

LTANKS:

Name:	TRIPODI
Address:	50 SOUNDVIEW ST
City,State,Zip:	PORT CHESTER, NY
Spill Number/Closed Date:	0000168 / 2005-04-10
Facility ID:	0000168
Site ID:	281057
Spill Date:	2000-04-04
Spill Cause:	Tank Test Failure
Spill Source:	Private Dwelling
Spill Class:	C5
Cleanup Ceased:	Not reported
SWIS:	6000
Investigator:	jbodee
Referred To:	Not reported
Reported to Dept:	2000-04-05
CID:	366
Water Affected:	Not reported
Spill Notifier:	Tank Tester
Last Inspection:	Not reported
Recommended Penalty:	False
Meets Standard:	False
UST Involvement:	False
Remediation Phase:	0
Date Entered In Computer:	2000-04-05
Spill Record Last Update:	2005-04-10
Spiller Name:	GLEN NADIN
Spiller Company:	WESTMORE FUEL
Spiller Address:	CONRACT PERSON
Spiller County:	001
Spiller Contact:	CONNIE TRITODI
Spiller Phone:	(914) 939-1871
Spiller Extention:	Not reported
DEC Region:	3
DER Facility ID:	228236
DEC Memo:	"04/10/05 NON-REGULATED TTF. TANK REPORTEDLY REMOVED BY WESTMORE FUEL. NO RETEST OR CLOSURE INFORMATION SUBMITTED TO DEC. SPILL ADMINISTRATIVELY CLOSED AS PER DIRECTIVE FROM CENTRAL OFFICE. jod"
Remarks:	"WESTMORE FUEL WILL BE CONTACT PERSON. NUMBER IS ABOVE"

All TTF:

Facility ID:	0000168
Spill Number:	0000168
Spill Tank Test:	1525446
Site ID:	281057
Tank Number:	Not reported
Tank Size:	1000
Material:	0001
EPA UST:	Not reported
UST:	Not reported
Cause:	Not reported
Source:	Not reported
Test Method:	16
Test Method 2:	Tracer Tight

TRIPODI (Continued) **S104620972**

Leak Rate:	.00
Gross Fail:	Not reported
Modified By:	Spills
Last Modified Date:	Not reported

All Materials:

Site ID:	281057
Operable Unit ID:	821896
Operable Unit:	01
Material ID:	288433
Material Code:	0001A
Material Name:	#2 fuel oil
Case No.:	Not reported
Material FA:	Petroleum
Quantity:	.00
Units:	G
Recovered:	.00
Oxygenate:	Not reported

AO238 **BERNARD RESIDENCE** **NY LTANKS** **S105995559**
WNW **46 SOUNDVIEW ST** **N/A**
1/4-1/2 **PORT CHESTER, NY**
0.379 mi.
2002 ft. **Site 2 of 4 in cluster AO**

Relative:
Higher

Actual:
137 ft.

LTANKS:

Name:	BERNARD RESIDENCE
Address:	46 SOUNDVIEW ST
City,State,Zip:	PORT CHESTER, NY
Spill Number/Closed Date:	0200179 / 2015-08-20
Facility ID:	0200179
Site ID:	330325
Spill Date:	2002-04-05
Spill Cause:	Tank Test Failure
Spill Source:	Private Dwelling
Spill Class:	C5
Cleanup Ceased:	Not reported
SWIS:	6048
Investigator:	JBODEE
Referred To:	Not reported
Reported to Dept:	2002-04-05
CID:	281
Water Affected:	Not reported
Spill Notifier:	Tank Tester
Last Inspection:	Not reported
Recommended Penalty:	False
Meets Standard:	False
UST Involvement:	False
Remediation Phase:	0
Date Entered In Computer:	2002-04-05
Spill Record Last Update:	2020-05-06
Spiller Name:	Not reported
Spiller Company:	Unnamed owner
Spiller Address:	Not reported
Spiller County:	999
Spiller Contact:	LIBIA COSTELLO / REAL ESTATe

BERNARD RESIDENCE (Continued) **S105995559**

Spiller Phone:	(914) 937-2729
Spiller Extention:	Not reported
DEC Region:	3
DER Facility ID:	265713
DEC Memo:	"Absolute Tank Removal will remove tank and do any necessary remediation for homeowner. 7/6/10: Report of a residential TTF with soil contamination found in well point. No further information received. Will research as time permits. jod 8/20/15 HOTTF greater then 5 years old and no impact noted NFA with Albany approval JO'M"
Remarks:	"TANK TEST FAILURE AT ABOVE LOCATION. SOME SOIL CONTAMINATION ALSO DISCOVERED. TEST PERFORMED FOR PROSPECTIVE BUYER."

All TTF:

Facility ID:	0200179
Spill Number:	0200179
Spill Tank Test:	1527008
Site ID:	330325
Tank Number:	1
Tank Size:	1000
Material:	0001
EPA UST:	False
UST:	False
Cause:	00
Source:	00
Test Method:	21
Test Method 2:	Horner EZY3/EZY3 Locator Plus
Leak Rate:	Not reported
Gross Fail:	F
Modified By:	jbodee
Last Modified Date:	Not reported

All Materials:

Site ID:	330325
Operable Unit ID:	851180
Operable Unit:	01
Material ID:	525176
Material Code:	0001A
Material Name:	#2 fuel oil
Case No.:	Not reported
Material FA:	Petroleum
Quantity:	Not reported
Units:	G
Recovered:	Not reported
Oxygenate:	Not reported

AM239 **MASCIA RESIDENCE** **NY LTANKS** **S106385477**
WNW **62 SOUNDVIEW ST** **N/A**
1/4-1/2 **PORT CHESTER, NY**
0.380 mi.
2004 ft. **Site 2 of 3 in cluster AM**

Relative:
Higher

Actual:
143 ft.

LTANKS:

Name:	MASCIA RESIDENCE
Address:	62 SOUNDVIEW ST
City,State,Zip:	PORT CHESTER, NY
Spill Number/Closed Date:	0313272 / 2004-11-27
Facility ID:	0313272

MASCIA RESIDENCE (Continued) **S106385477**

Site ID:	308716
Spill Date:	2004-03-03
Spill Cause:	Tank Failure
Spill Source:	Private Dwelling
Spill Class:	C3
Cleanup Ceased:	Not reported
SWIS:	6000
Investigator:	JBODee
Referred To:	Not reported
Reported to Dept:	2004-03-03
CID:	403
Water Affected:	Not reported
Spill Notifier:	Other
Last Inspection:	Not reported
Recommended Penalty:	False
Meets Standard:	True
UST Involvement:	False
Remediation Phase:	0
Date Entered In Computer:	2004-03-03
Spill Record Last Update:	2004-11-27
Spiller Name:	PAUL
Spiller Company:	MASCIA RESIDENCE
Spiller Address:	62 SOUNDVIEW ST
Spiller County:	001
Spiller Contact:	PAUL
Spiller Phone:	(973) 285-3600
Spiller Extention:	Not reported
DEC Region:	3
DER Facility ID:	249312
DEC Memo:	"3/3/04: Spoke with Denise, Advanced Env. They are performing cleanup. Hired to pull tank due to real estate transaction. jmccarthy 11/27/04 ADVANCED ENVIRONMENTAL DISPOSED OF LUST AND 47.56 TONS OF CONTAMINATED SOIL. BASED UPON INFORMATION PROVIDED TO DEC, NO FURTHER ACTION IS REQUIRED AT THIS TIME. jbo"
Remarks:	"the tank had holes in it causing an unknown amount of #2 to spill out."

All Materials:

Site ID:	308716
Operable Unit ID:	880460
Operable Unit:	01
Material ID:	498431
Material Code:	0001A
Material Name:	#2 fuel oil
Case No.:	Not reported
Material FA:	Petroleum
Quantity:	Not reported
Units:	G
Recovered:	Not reported
Oxygenate:	Not reported

240 North 1/4-1/2 0.385 mi. 2031 ft. | **MARTIN ROGOWSKY**
125 PORINEO ST
PORT CHESTER, NY | **NY LTANKS** | **S100165818**
N/A

Relative: Higher

Actual: 67 ft.

LTANKS:

Name:	MARTIN ROGOWSKY
Address:	125 PORINEO ST
City,State,Zip:	PORT CHESTER, NY
Spill Number/Closed Date:	8709336 / 1989-11-29
Facility ID:	8709336
Site ID:	78653
Spill Date:	1988-02-02
Spill Cause:	Tank Test Failure
Spill Source:	Private Dwelling
Spill Class:	Not reported
Cleanup Ceased:	1989-11-29
SWIS:	6000
Investigator:	jeokesso
Referred To:	Not reported
Reported to Dept:	1988-02-02
CID:	Not reported
Water Affected:	Not reported
Spill Notifier:	Tank Tester
Last Inspection:	Not reported
Recommended Penalty:	False
Meets Standard:	True
UST Involvement:	False
Remediation Phase:	0
Date Entered In Computer:	1988-02-10
Spill Record Last Update:	1989-11-29
Spiller Name:	Not reported
Spiller Company:	MARTIN ROGOWSKY
Spiller Address:	125 NORTH MAIN ST
Spiller County:	001
Spiller Contact:	Not reported
Spiller Phone:	Not reported
Spiller Extention:	Not reported
DEC Region:	3
DER Facility ID:	73173
DEC Memo:	"Prior to Sept, 2004 data translation this spill Lead_DEC Field was OKESSON "
Remarks:	"2K -.313GPH, SYSTEM TEST. TO EXC. ISL. & RET, CONFERED W/M. ROGOWSKY. J.O'K.ON 2-2-88."

All TTF:

Facility ID:	8709336
Spill Number:	8709336
Spill Tank Test:	1533159
Site ID:	78653
Tank Number:	Not reported
Tank Size:	0
Material:	0001
EPA UST:	Not reported
UST:	Not reported
Cause:	Not reported
Source:	Not reported
Test Method:	00
Test Method 2:	Unknown

MARTIN ROGOWSKY (Continued) **S100165818**

Leak Rate:	.00
Gross Fail:	Not reported
Modified By:	Spills
Last Modified Date:	Not reported

All Materials:

Site ID:	78653
Operable Unit ID:	914426
Operable Unit:	01
Material ID:	464664
Material Code:	0001A
Material Name:	#2 fuel oil
Case No.:	Not reported
Material FA:	Petroleum
Quantity:	.00
Units:	G
Recovered:	.00
Oxygenate:	Not reported

AN241 **PORT CHESTER HARBOR** **NY LTANKS** **S100137779**
SSE **PURDY AVE** **N/A**
1/4-1/2 **PORT CHESTER, NY**
0.387 mi.
2043 ft. **Site 3 of 3 in cluster AN**

Relative:
Lower

Actual:
1 ft.

LTANKS:

Name:	PORT CHESTER HARBOR
Address:	PURDY AVE
City,State,Zip:	PORT CHESTER, NY
Spill Number/Closed Date:	8902851 / 1989-06-21
Facility ID:	8902851
Site ID:	297449
Spill Date:	1989-06-19
Spill Cause:	Tank Failure
Spill Source:	Commercial/Industrial
Spill Class:	Not reported
Cleanup Ceased:	1989-06-19
SWIS:	6000
Investigator:	tdghiosa
Referred To:	Not reported
Reported to Dept:	1989-06-19
CID:	Not reported
Water Affected:	PORTC. HARBOR/LI S.
Spill Notifier:	Fire Department
Last Inspection:	1989-06-19
Recommended Penalty:	False
Meets Standard:	True
UST Involvement:	False
Remediation Phase:	0
Date Entered In Computer:	2003-12-02
Spill Record Last Update:	2003-12-02
Spiller Name:	Not reported
Spiller Company:	WEST MORE FUEL OIL
Spiller Address:	MOSF
Spiller County:	001
Spiller Contact:	Not reported

PORT CHESTER HARBOR (Continued) **S100137779**

Spiller Phone:	Not reported
Spiller Extention:	Not reported
DEC Region:	3
DER Facility ID:	278047
DEC Memo:	"Prior to Sept, 2004 data translation this spill Lead_DEC Field was T. GHIOSAY "
Remarks:	"EQUIPMENT METER BROKE/TANK FAILURE. COAST GUARD NOTIFIED & RESPONDING. OIL CO. CONTAINING. H.D. RESPONDING. VACUMED FOR CLEANUP. DID NOT REACH HARBOR. OIL CONTAINED IN EXCAVATION, SOME SOIL TO BE REM."

All Materials:

Site ID:	297449
Operable Unit ID:	930312
Operable Unit:	01
Material ID:	450528
Material Code:	0001A
Material Name:	#2 fuel oil
Case No.:	Not reported
Material FA:	Petroleum
Quantity:	.00
Units:	Not reported
Recovered:	.00
Oxygenate:	Not reported

AM242 **PETRUCCELLI RESIDENCE** **NY LTANKS** **S106471515**
West **76 SOUNDVIEW STREET** **N/A**
1/4-1/2 **PORT CHESTER, NY**
0.391 mi.
2064 ft. **Site 3 of 3 in cluster AM**

Relative:
Higher

Actual:
126 ft.

LTANKS:

Name:	PETRUCCELLI RESIDENCE
Address:	76 SOUNDVIEW STREET
City,State,Zip:	PORT CHESTER, NY
Spill Number/Closed Date:	0400955 / 2004-06-04
Facility ID:	0400955
Site ID:	89400
Spill Date:	2004-04-28
Spill Cause:	Tank Failure
Spill Source:	Private Dwelling
Spill Class:	D4
Cleanup Ceased:	Not reported
SWIS:	6000
Investigator:	jbodee
Referred To:	Not reported
Reported to Dept:	2004-04-28
CID:	444
Water Affected:	Not reported
Spill Notifier:	Other
Last Inspection:	Not reported
Recommended Penalty:	False
Meets Standard:	True
UST Involvement:	False
Remediation Phase:	0
Date Entered In Computer:	2004-04-28
Spill Record Last Update:	2004-06-04

PETRUCCELLI RESIDENCE (Continued) **S106471515**

Spiller Name:	ELENA PETRUCCELLI
Spiller Company:	PETRUCCELLI RESIDENCE
Spiller Address:	76 SOUNDVIEW STREET
Spiller County:	001
Spiller Contact:	ELENA PETRUCCELLI
Spiller Phone:	(914) 937-5367
Spiller Extention:	Not reported
DEC Region:	3
DER Facility ID:	81657
DEC Memo:	"Prior to Sept, 2004 data translation this spill Lead_DEC Field was O'DEE 06/04/04 CASTLTON DISPOSED OF LUST AND TOOK SOIL SAMPLES FROM TANK GRAVE. RESULTS WERE ALL WELL BELOW TAGM LIMITS. NO SOIL WAS REMOVED. BASED UPON INFORMATION PROVIDEDED, DEC REQUIRES NO FURTHER ACTION AT THIS TIME. jbo"
Remarks:	"TANK REMOVED FOR HOME CLOSING: "

All Materials:

Site ID:	89400
Operable Unit ID:	882914
Operable Unit:	01
Material ID:	492187
Material Code:	0001A
Material Name:	#2 fuel oil
Case No.:	Not reported
Material FA:	Petroleum
Quantity:	.00
Units:	G
Recovered:	.00
Oxygenate:	Not reported

243
South
1/4-1/2
0.393 mi.
2077 ft.

VILL.PORT CHESTER GARAGE **NY LTANKS** **S100559962**
BOX ISLAND ROAD **N/A**
PORT CHESTER, NY

Relative:
Higher

Actual:
63 ft.

LTANKS:

Name:	VILL.PORT CHESTER GARAGE
Address:	BOX ISLAND ROAD
City,State,Zip:	PORT CHESTER, NY
Spill Number/Closed Date:	9306806 / 1993-09-17
Facility ID:	9306806
Site ID:	162913
Spill Date:	1993-09-02
Spill Cause:	Tank Test Failure
Spill Source:	Commercial/Industrial
Spill Class:	C3
Cleanup Ceased:	1993-09-17
SWIS:	6000
Investigator:	WXWADSWO
Referred To:	Not reported
Reported to Dept:	1993-09-02
CID:	Not reported
Water Affected:	Not reported
Spill Notifier:	Tank Tester
Last Inspection:	Not reported
Recommended Penalty:	False

VILL.PORT CHESTER GARAGE (Continued) **S100559962**

Meets Standard:	False
UST Involvement:	True
Remediation Phase:	0
Date Entered In Computer:	1993-09-08
Spill Record Last Update:	1993-10-08
Spiller Name:	Not reported
Spiller Company:	Not reported
Spiller Address:	Not reported
Spiller County:	001
Spiller Contact:	Not reported
Spiller Phone:	Not reported
Spiller Extention:	Not reported
DEC Region:	3
DER Facility ID:	137400
DEC Memo:	"Prior to Sept, 2004 data translation this spill Lead_DEC Field was WADSWORTH 09/27/95: This is additional information about material spilled from the translation of the old spill file: TANK TEST."
Remarks:	"DO NOT KNOW WHAT CAUSED TTF TANK IS OUT OF USE NCB"

All TTF:

Facility ID:	9306806
Spill Number:	9306806
Spill Tank Test:	1541954
Site ID:	162913
Tank Number:	Not reported
Tank Size:	0
Material:	0009
EPA UST:	Not reported
UST:	Not reported
Cause:	Not reported
Source:	Not reported
Test Method:	00
Test Method 2:	Unknown
Leak Rate:	.00
Gross Fail:	Not reported
Modified By:	Spills
Last Modified Date:	Not reported

All Materials:

Site ID:	162913
Operable Unit ID:	988009
Operable Unit:	01
Material ID:	564530
Material Code:	0009
Material Name:	gasoline
Case No.:	Not reported
Material FA:	Petroleum
Quantity:	.00
Units:	Not reported
Recovered:	.00
Oxygenate:	Not reported

AO244 WNW 1/4-1/2 0.402 mi. 2120 ft. | **SPILL NUMBER 9813352**
45 PROSPECT ST
PORT CHESTER, NY

Site 3 of 4 in cluster AO

NY LTANKS | **S104619954**
N/A

Relative: Higher

Actual: 155 ft.

LTANKS:

Name:	SPILL NUMBER 9813352
Address:	45 PROSPECT ST
City,State,Zip:	PORT CHESTER, NY
Spill Number/Closed Date:	9813352 / 1999-06-04
Facility ID:	9813352
Site ID:	237858
Spill Date:	1999-02-01
Spill Cause:	Tank Failure
Spill Source:	Private Dwelling
Spill Class:	C3
Cleanup Ceased:	Not reported
SWIS:	6000
Investigator:	jbodee
Referred To:	Not reported
Reported to Dept:	1999-02-01
CID:	322
Water Affected:	Not reported
Spill Notifier:	Other
Last Inspection:	Not reported
Recommended Penalty:	False
Meets Standard:	True
UST Involvement:	False
Remediation Phase:	0
Date Entered In Computer:	1999-02-01
Spill Record Last Update:	1999-06-09
Spiller Name:	MR DELLAVALLA
Spiller Company:	Not reported
Spiller Address:	45 PROSPECT ST
Spiller County:	001
Spiller Contact:	MR DELLAVALLA
Spiller Phone:	(914) 939-0719
Spiller Extention:	Not reported
DEC Region:	3
DER Facility ID:	195906
DEC Memo:	"Prior to Sept, 2004 data translation this spill Lead_DEC Field was O'DEE 6/4/99 ENVIRO SHIELD REMOVED TANK AND 24.42 TONS CONTAMINATED SOIL. CLEANUP COMPLETE. SEE ALSO SPILL NUMBER 98-11391. NFA"
Remarks:	"During a tank pull contaminated soil found - soil will be removed. Contact Enviroshield to call T/T office with info."

All Materials:

Site ID:	237858
Operable Unit ID:	1070729
Operable Unit:	01
Material ID:	310075
Material Code:	0001A
Material Name:	#2 fuel oil
Case No.:	Not reported
Material FA:	Petroleum
Quantity:	.00
Units:	G
Recovered:	.00
Oxygenate:	Not reported

SPILL NUMBER 9813352 (Continued) **S104619954**

Name:	DELLAVALLA RESIDENCE
Address:	45 PROSPECT ST
City,State,Zip:	PORT CHESTER, NY
Spill Number/Closed Date:	9811391 / 1999-06-04
Facility ID:	9811391
Site ID:	237857
Spill Date:	1998-12-10
Spill Cause:	Tank Test Failure
Spill Source:	Private Dwelling
Spill Class:	B4
Cleanup Ceased:	Not reported
SWIS:	6000
Investigator:	jbodee
Referred To:	Not reported
Reported to Dept:	1998-12-10
CID:	297
Water Affected:	Not reported
Spill Notifier:	Tank Tester
Last Inspection:	Not reported
Recommended Penalty:	False
Meets Standard:	True
UST Involvement:	False
Remediation Phase:	0
Date Entered In Computer:	1998-12-10
Spill Record Last Update:	1999-06-09
Spiller Name:	MR DELLAALLA
Spiller Company:	MR DELLAVALLA
Spiller Address:	45 PROSPECT ST
Spiller County:	001
Spiller Contact:	MR DELLAVALLA
Spiller Phone:	(914) 939-0719
Spiller Extention:	Not reported
DEC Region:	3
DER Facility ID:	195906
DEC Memo:	"Prior to Sept, 2004 data translation this spill Lead_DEC Field was O'DEE 6/4/99 ENVIRO SHIELD PULLED TANK AND 24.42 TONS OF CONTAMINATED SOIL. SEE SPILL #98-13352 FOR CLOSURE REPORT."
Remarks:	"TRACES OF HYDROCARBONS WERE FOUND AROUND THE TANK AND TEN HOMEOWNER DID PALCE A CLAIM INTO THEIR INSURANCE COMPANY"

All TTF:

Facility ID:	9811391
Spill Number:	9811391
Spill Tank Test:	1546618
Site ID:	237857
Tank Number:	Not reported
Tank Size:	550
Material:	0001
EPA UST:	Not reported
UST:	Not reported
Cause:	Not reported
Source:	Not reported
Test Method:	16
Test Method 2:	Tracer Tight
Leak Rate:	.00
Gross Fail:	Not reported
Modified By:	Spills
Last Modified Date:	Not reported

SPILL NUMBER 9813352 (Continued) **S104619954**

All Materials:

Site ID:	237857
Operable Unit ID:	1068779
Operable Unit:	01
Material ID:	311687
Material Code:	0001A
Material Name:	#2 fuel oil
Case No.:	Not reported
Material FA:	Petroleum
Quantity:	.00
Units:	G
Recovered:	.00
Oxygenate:	Not reported

AP245 **MEDINA RESIDENCE** **NY LTANKS** **S109583772**
NW **316-318 IRVING AVE** **N/A**
1/4-1/2 **PORT CHESTER, NY**
0.408 mi.
2155 ft. **Site 1 of 2 in cluster AP**

Relative:
Higher

Actual:
97 ft.

LTANKS:

Name:	MEDINA RESIDENCE
Address:	316-318 IRVING AVE
City,State,Zip:	PORT CHESTER, NY
Spill Number/Closed Date:	0900105 / 2009-08-28
Facility ID:	0900105
Site ID:	412022
Spill Date:	2009-04-03
Spill Cause:	Tank Test Failure
Spill Source:	Private Dwelling
Spill Class:	B3
Cleanup Ceased:	Not reported
SWIS:	6048
Investigator:	jbodee
Referred To:	Not reported
Reported to Dept:	2009-04-03
CID:	Not reported
Water Affected:	Not reported
Spill Notifier:	Tank Tester
Last Inspection:	Not reported
Recommended Penalty:	False
Meets Standard:	False
UST Involvement:	False
Remediation Phase:	0
Date Entered In Computer:	2009-04-03
Spill Record Last Update:	2009-08-28
Spiller Name:	MRS MEDINA
Spiller Company:	MRS MEDINA
Spiller Address:	316-318 IRVING AVE
Spiller County:	999
Spiller Contact:	KATHY MORGAN
Spiller Phone:	(845) 225-5240
Spiller Extention:	Not reported
DEC Region:	3
DER Facility ID:	361217
DEC Memo:	"4-3-09:V.Mc.^ MR.MEDINA : Res. to decide cource of action, likely to

MEDINA RESIDENCE (Continued) **S109583772**

retest. 8/28/09: Report entered into eDocs. NFA jod"

Remarks: "TANK TEST FAILURE ON A 550 UST. UNK IF ANY PRODUCT WAS SPILLED."

All Materials:

Site ID:	412022
Operable Unit ID:	1168515
Operable Unit:	01
Material ID:	2160120
Material Code:	0001A
Material Name:	#2 fuel oil
Case No.:	Not reported
Material FA:	Petroleum
Quantity:	Not reported
Units:	G
Recovered:	Not reported
Oxygenate:	Not reported

---

246 NNW 1/4-1/2 0.420 mi. 2217 ft. | **UNKNOWN RESIDENCE 247 SEYMORE RD PORT CHESTER, NY** | **NY LTANKS** | **S112810238 N/A**

Relative: Higher

Actual: 64 ft.

LTANKS:

Name:	UNKNOWN RESIDENCE
Address:	247 SEYMORE RD
City,State,Zip:	PORT CHESTER, NY
Spill Number/Closed Date:	1215514 / 2015-08-20
Facility ID:	1215514
Site ID:	478820
Spill Date:	2013-02-12
Spill Cause:	Tank Test Failure
Spill Source:	Passenger Vehicle
Spill Class:	D4
Cleanup Ceased:	Not reported
SWIS:	6048
Investigator:	Unassigned
Referred To:	Not reported
Reported to Dept:	2013-02-12
CID:	Not reported
Water Affected:	Not reported
Spill Notifier:	Tank Tester
Last Inspection:	Not reported
Recommended Penalty:	False
Meets Standard:	False
UST Involvement:	False
Remediation Phase:	0
Date Entered In Computer:	2013-02-12
Spill Record Last Update:	2015-08-20
Spiller Name:	GARY LEOGRAND
Spiller Company:	REAL ESTATE BROKER
Spiller Address:	247 SEYMORE RD
Spiller County:	999
Spiller Contact:	GARY LEOGRAND
Spiller Phone:	(914) 761-7878
Spiller Extention:	Not reported
DEC Region:	3

UNKNOWN RESIDENCE (Continued) **S112810238**

DER Facility ID: 434105
DEC Memo: "2/12/13 - Real estate transaction. Restest has not been schedule. KAB 8/20/15 HOTTF greater then 2 years old and no impact noted NFA with Albany approval JO'M"
Remarks: "tank test failure"

All Materials:
Site ID: 478820
Operable Unit ID: 1228581
Operable Unit: 01
Material ID: 2226249
Material Code: 0001A
Material Name: #2 fuel oil
Case No.: Not reported
Material FA: Petroleum
Quantity: Not reported
Units: Not reported
Recovered: Not reported
Oxygenate: Not reported

247
NNE
1/4-1/2
0.425 mi.
2243 ft.

STRAUSS PAPER CO.
140 HORTON AVE
PORT CHESTER, NY

NY LTANKS **S102674128**
N/A

Relative:
Higher

Actual:
28 ft.

LTANKS:
Name: STRAUSS PAPER CO.
Address: 140 HORTON AVE
City,State,Zip: PORT CHESTER, NY
Spill Number/Closed Date: 9311394 / 1994-01-10
Facility ID: 9311394
Site ID: 209076
Spill Date: 1993-12-21
Spill Cause: Tank Overfill
Spill Source: Tank Truck
Spill Class: D3
Cleanup Ceased: 1994-01-10
SWIS: 6000
Investigator: tdghiosa
Referred To: Not reported
Reported to Dept: 1993-12-21
CID: Not reported
Water Affected: Not reported
Spill Notifier: Responsible Party
Last Inspection: Not reported
Recommended Penalty: False
Meets Standard: False
UST Involvement: False
Remediation Phase: 0
Date Entered In Computer: 2003-12-02
Spill Record Last Update: 2003-12-02
Spiller Name: Not reported
Spiller Company: Not reported
Spiller Address: Not reported
Spiller County: 001
Spiller Contact: Not reported

STRAUSS PAPER CO. (Continued) **S102674128**

Spiller Phone:	Not reported
Spiller Extention:	Not reported
DEC Region:	3
DER Facility ID:	173448
DEC Memo:	"Prior to Sept, 2004 data translation this spill Lead_DEC Field was GHIOSAY "
Remarks:	"OIL CAME OUT VENT OIL CO CLEANED UP"

All Materials:

Site ID:	209076
Operable Unit ID:	993288
Operable Unit:	01
Material ID:	390433
Material Code:	0001A
Material Name:	#2 fuel oil
Case No.:	Not reported
Material FA:	Petroleum
Quantity:	10.00
Units:	G
Recovered:	.00
Oxygenate:	Not reported

AO248 **GIOFFRE - TTF** **NY LTANKS** **S117853847**
WNW **58 PROSPECT ST** **N/A**
1/4-1/2 **PORT CHESTER, NY**
0.426 mi.
2250 ft. **Site 4 of 4 in cluster AO**

Relative:
Higher

Actual:
167 ft.

LTANKS:

Name:	GIOFFRE - TTF
Address:	58 PROSPECT ST
City,State,Zip:	PORT CHESTER, NY
Spill Number/Closed Date:	1501063 / 2015-08-13
Facility ID:	1501063
Site ID:	507243
Spill Date:	2015-04-30
Spill Cause:	Tank Test Failure
Spill Source:	Private Dwelling
Spill Class:	B3
Cleanup Ceased:	Not reported
SWIS:	6048
Investigator:	JBODEE
Referred To:	Not reported
Reported to Dept:	2015-04-30
CID:	Not reported
Water Affected:	Not reported
Spill Notifier:	Tank Tester
Last Inspection:	Not reported
Recommended Penalty:	False
Meets Standard:	False
UST Involvement:	False
Remediation Phase:	0
Date Entered In Computer:	2015-04-30
Spill Record Last Update:	2015-08-13
Spiller Name:	BRUNO J GIOFFRE
Spiller Company:	Bruno Gioffre
Spiller Address:	58 PROSPECT ST

GIOFFRE - TTF (Continued) **S117853847**

Spiller County:	999
Spiller Contact:	BRUNO J GIOFFRE
Spiller Phone:	(914) 696-3800
Spiller Extention:	Not reported
DEC Region:	3
DER Facility ID:	461988
DEC Memo:	"4/30/15 Spoke to caller, unsure if it is a piping only problem. Left a message for owner to contact duty desk...mm 7/13/15: Email received from Tim Farrelly of Enviroshield: We excavated and removed an underground leaking oil tank at a residential property at 58 Prospect Street in Port Chester. After the tank removal, we excavated and disposed of a truckload of contaminated soil and then sampled the excavation for STARS list. There was a petroleum odor in the excavation after the soil disposal, however it wasn t nearly as pungent as it had previously been. The subject property and surrounding properties are all on city water. jod 7/16/15: Sample results entered into DecDocs. Awaiting closure report/disposal recipts for closure of the spill file. jod 8/13/15: Enviroshield disposed of the leaking UST and 33.94 tons of petroleum contaminated soil. Soil sample results submitted for review. Tank Closure Report entered into DecDocs system. Based upon the information provided, no further action is required at this time. jod"
Remarks:	"retest probable"

All Materials:

Site ID:	507243
Operable Unit ID:	1256583
Operable Unit:	01
Material ID:	2259533
Material Code:	0001A
Material Name:	#2 fuel oil
Case No.:	Not reported
Material FA:	Petroleum
Quantity:	Not reported
Units:	Not reported
Recovered:	Not reported
Oxygenate:	Not reported

AP249 **LONGO HOME** **NY LTANKS** **S106972324**
NW **334 IRVING AVE** **N/A**
1/4-1/2 **PORT CHESTER, NY**
0.439 mi.
2319 ft. **Site 2 of 2 in cluster AP**

Relative:
Higher

Actual:
105 ft.

LTANKS:

Name:	LONGO HOME
Address:	334 IRVING AVE
City,State,Zip:	PORT CHESTER, NY
Spill Number/Closed Date:	0505023 / 2005-10-29
Facility ID:	0505023
Site ID:	349973
Spill Date:	2005-07-26
Spill Cause:	Tank Failure
Spill Source:	Private Dwelling
Spill Class:	B4
Cleanup Ceased:	Not reported
SWIS:	6048

LONGO HOME (Continued) **S106972324**

Investigator:	JBODee
Referred To:	Not reported
Reported to Dept:	2005-07-26
CID:	444
Water Affected:	Not reported
Spill Notifier:	Other
Last Inspection:	Not reported
Recommended Penalty:	False
Meets Standard:	True
UST Involvement:	False
Remediation Phase:	0
Date Entered In Computer:	2005-07-26
Spill Record Last Update:	2005-10-29
Spiller Name:	TONY LONGO
Spiller Company:	LONGO HOME
Spiller Address:	334 IRVING AVE
Spiller County:	001
Spiller Contact:	TONY LONGO
Spiller Phone:	(914) 907-0690
Spiller Extention:	Not reported
DEC Region:	3
DER Facility ID:	296406
DEC Memo:	"October 29, 2005: ENVIROSHIELD DISPOSED OF LUST AND 21.21 TONS OF CONTAMINATED SOIL. BASED UPON INFORMATION PROVIDED TO DEC, NO FURTHER ACTION IS REQUIRED AT THIS TIME. jod"
Remarks:	"PULLING TANK AND FOUND HOLES AND CONTAMINATION:"

All Materials:

Site ID:	349973
Operable Unit ID:	1107558
Operable Unit:	01
Material ID:	2097445
Material Code:	0001A
Material Name:	#2 fuel oil
Case No.:	Not reported
Material FA:	Petroleum
Quantity:	Not reported
Units:	G
Recovered:	.00
Oxygenate:	Not reported

---

250 North 1/4-1/2 0.453 mi. 2391 ft. | **SPILL NUMBER 0106769** | **NY LTANKS** | **S105135189**
150 PONINGO ST | **N/A**
PORT CHESTER, NY

Relative: Higher

Actual: 68 ft.

LTANKS:

Name:	SPILL NUMBER 0106769
Address:	150 PONINGO ST
City,State,Zip:	PORT CHESTER, NY
Spill Number/Closed Date:	0106769 / 2001-11-30
Facility ID:	0106769
Site ID:	69631
Spill Date:	2001-09-28
Spill Cause:	Tank Test Failure
Spill Source:	Private Dwelling

SPILL NUMBER 0106769 (Continued) **S105135189**

Spill Class:	D4
Cleanup Ceased:	Not reported
SWIS:	6000
Investigator:	jbodee
Referred To:	Not reported
Reported to Dept:	2001-09-28
CID:	199
Water Affected:	Not reported
Spill Notifier:	Tank Tester
Last Inspection:	Not reported
Recommended Penalty:	False
Meets Standard:	True
UST Involvement:	False
Remediation Phase:	0
Date Entered In Computer:	2001-09-28
Spill Record Last Update:	2002-03-15
Spiller Name:	Not reported
Spiller Company:	Not reported
Spiller Address:	Not reported
Spiller County:	001
Spiller Contact:	JOAN GIAGNORIO
Spiller Phone:	(203) 968-6070
Spiller Extention:	Not reported
DEC Region:	3
DER Facility ID:	66187
DEC Memo:	"Prior to Sept, 2004 data translation this spill Lead_DEC Field was O'DEE 11/30/2001 NEE PULLED TANK. NO LEAK OR CONTAMINATION EVIDENT. NO FURTHER ACTION."
Remarks:	"TANK WILL BE UNCOVERED / REPAIRED AND RETESTED"

All TTF:

Facility ID:	0106769
Spill Number:	0106769
Spill Tank Test:	1526637
Site ID:	69631
Tank Number:	1
Tank Size:	550
Material:	0001
EPA UST:	Not reported
UST:	Not reported
Cause:	Not reported
Source:	Not reported
Test Method:	03
Test Method 2:	Horner EZ Check I or II
Leak Rate:	.00
Gross Fail:	Not reported
Modified By:	Spills
Last Modified Date:	Not reported

All Materials:

Site ID:	69631
Operable Unit ID:	843846
Operable Unit:	01
Material ID:	531621
Material Code:	0001A
Material Name:	#2 fuel oil
Case No.:	Not reported

SPILL NUMBER 0106769 (Continued) **S105135189**

Material FA:	Petroleum
Quantity:	.00
Units:	G
Recovered:	.00
Oxygenate:	Not reported

---

251 South 1/4-1/2 0.454 mi. 2399 ft. **HENANDEZ - TTF**
7 GREENWOOD AVE
PORT CHESTER, NY
NY LTANKS **S117853763**
N/A

Relative: Higher

Actual: 69 ft.

LTANKS:

Name:	HENANDEZ - TTF
Address:	7 GREENWOOD AVE
City,State,Zip:	PORT CHESTER, NY
Spill Number/Closed Date:	1412012 / 2015-06-25
Facility ID:	1412012
Site ID:	505822
Spill Date:	2015-03-24
Spill Cause:	Tank Test Failure
Spill Source:	Private Dwelling
Spill Class:	C4
Cleanup Ceased:	Not reported
SWIS:	6048
Investigator:	JBODEE
Referred To:	Not reported
Reported to Dept:	2015-03-24
CID:	Not reported
Water Affected:	Not reported
Spill Notifier:	Tank Tester
Last Inspection:	Not reported
Recommended Penalty:	False
Meets Standard:	True
UST Involvement:	False
Remediation Phase:	0
Date Entered In Computer:	2015-03-24
Spill Record Last Update:	2015-06-25
Spiller Name:	MARGARITA HENANDEZ
Spiller Company:	Margarita Hernandez
Spiller Address:	7 GREENWOOD AVE
Spiller County:	999
Spiller Contact:	MARGARITA HENANDEZ
Spiller Phone:	(914) 536-5369
Spiller Extention:	Not reported
DEC Region:	3
DER Facility ID:	460627
DEC Memo:	"3/24/15 - The tank is taking in water. It is STIP 3 tank install with a 30 year warrantee. The needs to be remove. Owner will try to get warrantee coverage. The property is near a lake. KAB 6/25/2015: UST removed by Envirostar. No evidence of a leak or any significant contamination found. Closure Report/Documentation has been reviewed and entered into DecDocs. Based upon information provided, no further action required at this time. jod"
Remarks:	"retest pending"

All Materials:

HENANDEZ - TTF (Continued) **S117853763**

Site ID:	505822
Operable Unit ID:	1255130
Operable Unit:	01
Material ID:	2257830
Material Code:	0001A
Material Name:	#2 fuel oil
Case No.:	Not reported
Material FA:	Petroleum
Quantity:	Not reported
Units:	Not reported
Recovered:	Not reported
Oxygenate:	Not reported

AQ252 **SORICELLI RESIDENCE** **NY LTANKS** **S108957725**
NW **4 CLARK PLACE** **N/A**
1/4-1/2 **PORT CHESTER, NY**
0.466 mi.
2461 ft. **Site 1 of 5 in cluster AQ**

Relative:
Higher

Actual:
106 ft.

LTANKS:

Name:	SORICELLI RESIDENCE
Address:	4 CLARK PLACE
City,State,Zip:	PORT CHESTER, NY
Spill Number/Closed Date:	0708478 / 2008-02-25
Facility ID:	0708478
Site ID:	389380
Spill Date:	2007-11-02
Spill Cause:	Tank Test Failure
Spill Source:	Private Dwelling
Spill Class:	C3
Cleanup Ceased:	Not reported
SWIS:	6048
Investigator:	TDGHIOSA
Referred To:	Not reported
Reported to Dept:	2007-11-03
CID:	72
Water Affected:	Not reported
Spill Notifier:	Tank Tester
Last Inspection:	Not reported
Recommended Penalty:	False
Meets Standard:	True
UST Involvement:	Not reported
Remediation Phase:	0
Date Entered In Computer:	2007-11-03
Spill Record Last Update:	2008-02-25
Spiller Name:	Not reported
Spiller Company:	SORICELLI RESIDENCE
Spiller Address:	4 CLARK PL
Spiller County:	999
Spiller Contact:	ANGELA / ALBERT SORICELLI
Spiller Phone:	(973) 543-9135
Spiller Extention:	Not reported
DEC Region:	3
DER Facility ID:	338961
DEC Memo:	"Left message for call back. 2/25/08 - Northeast Environmental, Inc. conducted removal liquid and sludge, the tank, contaminated soils and collected soil samples. 19 tons of contaminated soils was removed and

SORICELLI RESIDENCE (Continued) **S108957725**

Remarks:	disposed at Clean Earth of Carteret. One composite soil sample was collected. The sampling results had non detect for petroleum constituents. There are no impacts from the tank. NFA. KAB" ""

All TTF:

Facility ID:	0708478
Spill Number:	0708478
Spill Tank Test:	1815773
Site ID:	389380
Tank Number:	1
Tank Size:	1000
Material:	0001
EPA UST:	Not reported
UST:	False
Cause:	99
Source:	01
Test Method:	03
Test Method 2:	Horner EZ Check I or II
Leak Rate:	.00
Gross Fail:	Not reported
Modified By:	Watchdog
Last Modified Date:	Not reported

All Materials:

Site ID:	389380
Operable Unit ID:	1146516
Operable Unit:	01
Material ID:	2136894
Material Code:	0001A
Material Name:	#2 fuel oil
Case No.:	Not reported
Material FA:	Petroleum
Quantity:	.00
Units:	G
Recovered:	.00
Oxygenate:	Not reported

AR253 **ACOCELLA RESIDENCE** **NY LTANKS** **S105999562**
WSW **10-22 DREW ST** **N/A**
1/4-1/2 **PORT CHESTER, NY**
0.471 mi.
2486 ft. **Site 1 of 2 in cluster AR**

Relative:
Higher

Actual:
96 ft.

LTANKS:

Name:	ACOCELLA RESIDENCE
Address:	10-22 DREW ST
City,State,Zip:	PORT CHESTER, NY
Spill Number/Closed Date:	0304853 / 2003-10-01
Facility ID:	0304853
Site ID:	212081
Spill Date:	2003-08-07
Spill Cause:	Tank Test Failure
Spill Source:	Private Dwelling
Spill Class:	C4
Cleanup Ceased:	Not reported
SWIS:	6000

ACOCELLA RESIDENCE (Continued) **S105999562**

Investigator:	WCHD
Referred To:	Westchester Cnty Health Dept
Reported to Dept:	2003-08-07
CID:	199
Water Affected:	Not reported
Spill Notifier:	Tank Tester
Last Inspection:	Not reported
Recommended Penalty:	False
Meets Standard:	True
UST Involvement:	False
Remediation Phase:	0
Date Entered In Computer:	2003-08-07
Spill Record Last Update:	2003-12-12
Spiller Name:	Not reported
Spiller Company:	Not reported
Spiller Address:	Not reported
Spiller County:	001
Spiller Contact:	TOM ACOCELLA
Spiller Phone:	(914) 937-5552
Spiller Extention:	Not reported
DEC Region:	3
DER Facility ID:	175743
DEC Memo:	"Prior to Sept, 2004 data translation this spill Lead_DEC Field was WCHD-JACKSON 10/01/03 TANK PASSED A RETEST ON 9/24/03. NFA"
Remarks:	"recommend uncover - repair - retest"

All TTF:

Facility ID:	0304853
Spill Number:	0304853
Spill Tank Test:	1528569
Site ID:	212081
Tank Number:	Not reported
Tank Size:	7500
Material:	0001
EPA UST:	Not reported
UST:	Not reported
Cause:	Not reported
Source:	Not reported
Test Method:	03
Test Method 2:	Horner EZ Check I or II
Leak Rate:	.00
Gross Fail:	Not reported
Modified By:	Spills
Last Modified Date:	Not reported

All Materials:

Site ID:	212081
Operable Unit ID:	871665
Operable Unit:	01
Material ID:	505704
Material Code:	0001A
Material Name:	#2 fuel oil
Case No.:	Not reported
Material FA:	Petroleum
Quantity:	.00
Units:	G
Recovered:	.00

ACOCELLA RESIDENCE (Continued) **S105999562**

Oxygenate:	Not reported

Name:	PORT CHESTER HOUSING AUTH
Address:	10-22 DREW ST
City,State,Zip:	PORT CHESTER, NY
Spill Number/Closed Date:	1203716 / 2013-01-09
Facility ID:	1203716
Site ID:	466556
Spill Date:	2012-07-17
Spill Cause:	Tank Test Failure
Spill Source:	Commercial/Industrial
Spill Class:	D3
Cleanup Ceased:	Not reported
SWIS:	6048
Investigator:	JKOMARA
Referred To:	Not reported
Reported to Dept:	2012-07-17
CID:	Not reported
Water Affected:	Not reported
Spill Notifier:	Tank Tester
Last Inspection:	Not reported
Recommended Penalty:	False
Meets Standard:	True
UST Involvement:	False
Remediation Phase:	0
Date Entered In Computer:	2012-07-17
Spill Record Last Update:	2013-01-09
Spiller Name:	TOM ACOCELLA
Spiller Company:	PORT CHESTER HOUSING AUTH
Spiller Address:	10-22 DREW ST
Spiller County:	999
Spiller Contact:	TOM ACOCELLA
Spiller Phone:	914 937-5552
Spiller Extention:	Not reported
DEC Region:	3
DER Facility ID:	420891
DEC Memo:	"7-17-12: V.Mc. call to Tom Accocella: No ext. #, unable to leave message without ext. 01/09/13 Sabastian BiMonte of the WCHD reported This was a tightness test failure and subsequent tank pull. All soil samples below clean up requirements. Tank was found to be in good conditions with no holes. A total of 23.27 tons of petroleum impacted soil removed by Northeast Environmental and disposed of at Clean Earth of Carteret NJ. NFA. TG "
Remarks:	"retest planned"

All Materials:

Site ID:	466556
Operable Unit ID:	1216544
Operable Unit:	01
Material ID:	2214743
Material Code:	0001A
Material Name:	#2 fuel oil
Case No.:	Not reported
Material FA:	Petroleum
Quantity:	Not reported
Units:	Not reported
Recovered:	Not reported

ACOCELLA RESIDENCE (Continued) **S105999562**

Oxygenate: Not reported

AQ254
NW
1/4-1/2
0.475 mi.
2507 ft.

CLARK PLACE
14 CLARK PLACE
PORT CHESTER, NY 10573

SEMS-ARCHIVE **1003864578**
NY0001565936

Site 2 of 5 in cluster AQ

Relative:
Higher

Actual:
109 ft.

SEMS Archive:

Site ID:	0204068
EPA ID:	NY0001565936
Name:	CLARK PLACE
Address:	14 CLARK PLACE
Address 2:	Not reported
City,State,Zip:	PORT CHESTER, NY 10573
Cong District:	18
FIPS Code:	36119
FF:	N
NPL:	Not on the NPL
Non NPL Status:	Removal Only Site (No Site Assessment Work Needed)

SEMS Archive Detail:

Region:	02
Site ID:	0204068
EPA ID:	NY0001565936
Site Name:	CLARK PLACE
NPL:	N
FF:	N
OU:	00
Action Code:	VS
Action Name:	ARCH SITE
SEQ:	1
Start Date:	Not reported
Finish Date:	2000-05-05 04:00:00
Qual:	Not reported
Current Action Lead:	EPA Perf In-Hse

Region:	02
Site ID:	0204068
EPA ID:	NY0001565936
Site Name:	CLARK PLACE
NPL:	N
FF:	N
OU:	00
Action Code:	RS
Action Name:	RV ASSESS
SEQ:	1
Start Date:	1996-09-03 04:00:00
Finish Date:	1996-09-03 04:00:00
Qual:	Not reported
Current Action Lead:	EPA Perf

Region:	02
Site ID:	0204068
EPA ID:	NY0001565936
Site Name:	CLARK PLACE
NPL:	N

CLARK PLACE (Continued) **1003864578**

FF:	N
OU:	00
Action Code:	RV
Action Name:	RMVL
SEQ:	1
Start Date:	1996-09-03 04:00:00
Finish Date:	1997-01-27 05:00:00
Qual:	C
Current Action Lead:	EPA Perf

AQ255 **MUSTO - TTF** **NY LTANKS** **S102104887**
NW **14 CLARK PLACE** **NY Spills** **N/A**
1/4-1/2 **PORT CHESTER, NY** **NY MANIFEST**
0.475 mi.
2507 ft. **Site 3 of 5 in cluster AQ**

Relative:
Higher

Actual:
109 ft.

LTANKS:

Name:	MUSTO - TTF
Address:	14 CLARK PLACE
City,State,Zip:	PORT CHESTER, NY
Spill Number/Closed Date:	1311766 / Not Reported
Facility ID:	1311766
Site ID:	492683
Spill Date:	2014-03-17
Spill Cause:	Tank Test Failure
Spill Source:	Private Dwelling
Spill Class:	D4
Cleanup Ceased:	Not reported
SWIS:	6048
Investigator:	Unassigned
Referred To:	Not reported
Reported to Dept:	2014-03-17
CID:	Not reported
Water Affected:	Not reported
Spill Notifier:	Tank Tester
Last Inspection:	Not reported
Recommended Penalty:	False
Meets Standard:	False
UST Involvement:	False
Remediation Phase:	4
Date Entered In Computer:	2014-03-17
Spill Record Last Update:	2014-03-18
Spiller Name:	Not reported
Spiller Company:	DIANE MUSTO
Spiller Address:	Not reported
Spiller County:	999
Spiller Contact:	DIANE MUSTO
Spiller Phone:	(914) 319-2145
Spiller Extention:	Not reported
DEC Region:	3
DER Facility ID:	447603
DEC Memo:	"3-18-14 Spoke with Kathy Morgan. She says tank failed hissing and popping (piping?). This is real estate transaction and they are working for buyer. Buyers realtor is Cynthia from Weichert Realty at 914-469-8540. Attempted to contact the Musto residence but voicemail would not allow me to leave a message. Attempted to contact Cynthia but was unable to leave message. jm"

MUSTO - TTF (Continued) **S102104887**

Remarks: "Tnak test fail"

All TTF:

Facility ID:	1311766
Spill Number:	1311766
Spill Tank Test:	2495196
Site ID:	492683
Tank Number:	0
Tank Size:	275
Material:	0001
EPA UST:	False
UST:	True
Cause:	99
Source:	00
Test Method:	21
Test Method 2:	Horner EZY3/EZY3 Locator Plus
Leak Rate:	Not reported
Gross Fail:	Not reported
Modified By:	JBODEE
Last Modified Date:	Not reported

All Materials:

Site ID:	492683
Operable Unit ID:	1242204
Operable Unit:	01
Material ID:	2242732
Material Code:	0001A
Material Name:	#2 fuel oil
Case No.:	Not reported
Material FA:	Petroleum
Quantity:	Not reported
Units:	Not reported
Recovered:	Not reported
Oxygenate:	Not reported

SPILLS:

Name:	14 CLARK PLACE
Address:	14 CLARK PLACE
City,State,Zip:	PORT CHESTER, NY
Spill Number/Closed Date:	9206086 / 1992-08-27
Facility ID:	9206086
Facility Type:	ER
DER Facility ID:	73092
Site ID:	78555
DEC Region:	3
Spill Cause:	Equipment Failure
Spill Class:	C3
SWIS:	6000
Spill Date:	1992-08-25
Investigator:	tdghiosa
Referred To:	Not reported
Reported to Dept:	1992-08-26
CID:	Not reported
Water Affected:	Not reported
Spill Source:	Private Dwelling
Spill Notifier:	Police Department

MUSTO - TTF (Continued) **S102104887**

Cleanup Ceased:	1992-08-27
Cleanup Meets Std:	False
Last Inspection:	Not reported
Recommended Penalty:	False
UST Trust:	False
Remediation Phase:	0
Date Entered In Computer:	1992-09-02
Spill Record Last Update:	2003-09-29
Spiller Name:	Not reported
Spiller Company:	STEVEN PUSZTASZERI
Spiller Address:	Not reported
Spiller Company:	001
Contact Name:	Not reported
DEC Memo:	"Prior to Sept, 2004 data translation this spill Lead_DEC Field was GHIOSAY 09/27/95: This is additional information about material spilled from the translation of the old spill file: DRUM."
Remarks:	"USES FOR PROCESS OF PAINT LEAKING ALL OVER YARD DOING NOTHING TO CLEAN UP HEALTH DEPT. THERE ABOUT ONE YEAR AGO HE IS A CHEMIST CALL BACK CALLED 1510 SPOKE TO DET. TELESCO WILL MEET WITH LT. FERRETTI"

All Materials:

Site ID:	78555
Operable Unit ID:	969842
Operable Unit:	01
Material ID:	410267
Material Code:	0066A
Material Name:	unknown petroleum
Case No.:	Not reported
Material FA:	Petroleum
Quantity:	.00
Units:	L
Recovered:	.00
Oxygenate:	Not reported

NY MANIFEST:

Name:	USEPA REGION II - CLARK PLACE
Address:	14 CLARK PLACE
City,State,Zip:	PORT CHESTER, NY
Country:	USA
EPA ID:	NY0001565936
Facility Status:	Not reported
Location Address 1:	14 CLARK PLACE
Code:	BP
Location Address 2:	Not reported
Total Tanks:	Not reported
Location City:	PORT CHESTER
Location State:	NY
Location Zip:	Not reported
Location Zip 4:	Not reported

NY MANIFEST:

EPAID:	NY0001565936
Mailing Name:	USEPA REGION II - CLARK PLACE
Mailing Contact:	USEPA REGION II - CLARK PLACE
Mailing Address 1:	2890 WOODBRIDGE AVE BLDG 209
Mailing Address 2:	Not reported
Mailing City:	EDISON

MUSTO - TTF (Continued) **S102104887**

Mailing State:	NJ
Mailing Zip:	08817
Mailing Zip 4:	Not reported
Mailing Country:	USA
Mailing Phone:	9999999999

NY MANIFEST:

Document ID:	NYB8573202
Manifest Status:	K
seq:	Not reported
Year:	1997
Trans1 State ID:	31124MA
Trans2 State ID:	M66388ME
Generator Ship Date:	01/15/1997
Trans1 Recv Date:	01/15/1997
Trans2 Recv Date:	01/17/1997
TSD Site Recv Date:	02/06/1997
Part A Recv Date:	02/05/1997
Part B Recv Date:	02/24/1997
Generator EPA ID:	NY0001565936
Trans1 EPA ID:	CTD982191942
Trans2 EPA ID:	CTD982191942
TSDF ID 1:	OHD083377010
TSDF ID 2:	Not reported
Manifest Tracking Number:	Not reported
Import Indicator:	Not reported
Export Indicator:	Not reported
Discr Quantity Indicator:	Not reported
Discr Type Indicator:	Not reported
Discr Residue Indicator:	Not reported
Discr Partial Reject Indicator:	Not reported
Discr Full Reject Indicator:	Not reported
Manifest Ref Number:	Not reported
Alt Facility RCRA ID:	Not reported
Alt Facility Sign Date:	Not reported
MGMT Method Type Code:	Not reported
Waste Code:	D001 - NON-LISTED IGNITABLE WASTES
Waste Code:	Not reported
Waste Code:	Not reported
Waste Code:	Not reported
Waste Code:	Not reported
Waste Code:	Not reported
Quantity:	00005
Units:	G - Gallons (liquids only)* (8.3 pounds)
Number of Containers:	001
Container Type:	DF - Fiberboard or plastic drums (glass)
Handling Method:	T Chemical, physical, or biological treatment.
Specific Gravity:	100
Waste Code:	P092 - PHENYLMERCURY ACETATE
Waste Code:	Not reported
Waste Code:	Not reported
Waste Code:	Not reported
Waste Code:	Not reported
Quantity:	00005
Units:	G - Gallons (liquids only)* (8.3 pounds)
Number of Containers:	001
Container Type:	DF - Fiberboard or plastic drums (glass)

MUSTO - TTF (Continued) **S102104887**

Handling Method: T Chemical, physical, or biological treatment.
Specific Gravity: 100

AR256
West
1/4-1/2
0.478 mi.
2523 ft.

DELVECCHIO RESIDENCE
310 OLIVIA STREET
PORT CHESTER, NY

Site 2 of 2 in cluster AR

NY LTANKS **S111063870**
N/A

Relative:
Higher

Actual:
103 ft.

LTANKS:

Name:	DELVECCHIO RESIDENCE
Address:	310 OLIVIA STREET
City,State,Zip:	PORT CHESTER, NY
Spill Number/Closed Date:	1103001 / 2012-02-21
Facility ID:	1103001
Site ID:	450543
Spill Date:	2011-06-15
Spill Cause:	Tank Test Failure
Spill Source:	Private Dwelling
Spill Class:	D4
Cleanup Ceased:	Not reported
SWIS:	6048
Investigator:	TDGHIOSA
Referred To:	Not reported
Reported to Dept:	2011-06-15
CID:	Not reported
Water Affected:	Not reported
Spill Notifier:	Tank Tester
Last Inspection:	Not reported
Recommended Penalty:	False
Meets Standard:	False
UST Involvement:	False
Remediation Phase:	0
Date Entered In Computer:	2011-06-15
Spill Record Last Update:	2012-02-21
Spiller Name:	Not reported
Spiller Company:	UNKNOWN
Spiller Address:	Not reported
Spiller County:	999
Spiller Contact:	CATALINA GLIELMI
Spiller Phone:	(914) 937-3961
Spiller Extention:	Not reported
DEC Region:	3
DER Facility ID:	405103
DEC Memo:	"6-14-11 Called and left message for Jeff to return my call with further info. jm 02/02/12 EnviroShield reported that they excavated and removed the tank along with 130.9 tons of contaminated soil. Post excavation soil sample results were below DEC guidance values. NFA. TG"
Remarks:	"Tank test failure, failed by contaminated soil."

All Materials:

Site ID:	450543
Operable Unit ID:	1200750
Operable Unit:	01
Material ID:	2197172
Material Code:	0001A

DELVECCHIO RESIDENCE (Continued) **S111063870**

Material Name:	#2 fuel oil
Case No.:	Not reported
Material FA:	Petroleum
Quantity:	Not reported
Units:	Not reported
Recovered:	Not reported
Oxygenate:	Not reported

AQ257 **GIOFFRE - TTF** **NY LTANKS** **S117975630**
NW **350 IRVING AVE** **N/A**
1/4-1/2 **PORT CHESTER, NY**
0.482 mi.
2546 ft. **Site 4 of 5 in cluster AQ**

Relative:
Higher

Actual:
109 ft.

LTANKS:

Name:	GIOFFRE - TTF
Address:	350 IRVING AVE
City,State,Zip:	PORT CHESTER, NY
Spill Number/Closed Date:	1501767 / 2015-06-03
Facility ID:	1501767
Site ID:	508000
Spill Date:	2015-05-18
Spill Cause:	Tank Test Failure
Spill Source:	Private Dwelling
Spill Class:	D3
Cleanup Ceased:	Not reported
SWIS:	6048
Investigator:	JBODEE
Referred To:	Not reported
Reported to Dept:	2015-05-18
CID:	Not reported
Water Affected:	Not reported
Spill Notifier:	Tank Tester
Last Inspection:	Not reported
Recommended Penalty:	False
Meets Standard:	False
UST Involvement:	False
Remediation Phase:	0
Date Entered In Computer:	2015-05-18
Spill Record Last Update:	2015-06-04
Spiller Name:	BRUNO GIOFFRE
Spiller Company:	Bruno Gioffre
Spiller Address:	350 IRVING AVE
Spiller County:	999
Spiller Contact:	BRUNO GIOFFRE
Spiller Phone:	(914) 696-3800
Spiller Extention:	Not reported
DEC Region:	3
DER Facility ID:	462707
DEC Memo:	"5/18/15- Left message for contact to call duty desk. Contact is Atty. DT 6/3/2015: Tank passed a retest after the top was exposed and piping repaired. The Report has been reviewed and will be entered into the DecDocs system. Based upon the information provided, no further action is required at this time. jod"
Remarks:	"1000 gallon tank."

All Materials:

GIOFFRE - TTF (Continued) **S117975630**

Site ID:	508000
Operable Unit ID:	1257324
Operable Unit:	01
Material ID:	2260310
Material Code:	0001A
Material Name:	#2 fuel oil
Case No.:	Not reported
Material FA:	Petroleum
Quantity:	Not reported
Units:	Not reported
Recovered:	Not reported
Oxygenate:	Not reported

258
NE
1/4-1/2
0.484 mi.
2558 ft.

Relative:
Lower

Actual:
20 ft.

MARVEL OIL CO
331 N MAIN ST
PORT CHESTER, NY 10573

NY LTANKS **1000429816**
NY Spills **NYD001219997**
RCRA NonGen / NLR
FINDS
ECHO
NY MANIFEST

LTANKS:

Name:	331 NORTH MAIN ST
Address:	331 NORTH MAIN ST
City,State,Zip:	PORT CHESTER, NY
Spill Number/Closed Date:	0003255 / 2000-07-31
Facility ID:	0003255
Site ID:	61447
Spill Date:	2000-06-15
Spill Cause:	Tank Failure
Spill Source:	Commercial/Industrial
Spill Class:	B4
Cleanup Ceased:	Not reported
SWIS:	6000
Investigator:	jkomara
Referred To:	Not reported
Reported to Dept:	2000-06-15
CID:	389
Water Affected:	Not reported
Spill Notifier:	Other
Last Inspection:	Not reported
Recommended Penalty:	False
Meets Standard:	True
UST Involvement:	False
Remediation Phase:	0
Date Entered In Computer:	2000-06-15
Spill Record Last Update:	2000-08-24
Spiller Name:	Not reported
Spiller Company:	SVERDRUP CIVIL INC
Spiller Address:	Not reported
Spiller County:	001
Spiller Contact:	CALLER
Spiller Phone:	Not reported
Spiller Extention:	Not reported
DEC Region:	3
DER Facility ID:	59825
DEC Memo:	"Prior to Sept, 2004 data translation this spill Lead_DEC Field was O'MARA "

MARVEL OIL CO (Continued) **1000429816**

Remarks: "caller reporting a spill of material from a tank failure. clean up has not been done no callback is necesary."

All Materials:

Site ID:	61447
Operable Unit ID:	825456
Operable Unit:	01
Material ID:	551578
Material Code:	0066A
Material Name:	unknown petroleum
Case No.:	Not reported
Material FA:	Petroleum
Quantity:	.00
Units:	G
Recovered:	.00
Oxygenate:	Not reported

Name:	331 NORTH MAIN ST
Address:	331 NORTH MAIN ST
City,State,Zip:	PORT CHESTER, NY
Spill Number/Closed Date:	0003256 / 2000-07-31
Facility ID:	0003256
Site ID:	61448
Spill Date:	2000-06-15
Spill Cause:	Tank Failure
Spill Source:	Unknown
Spill Class:	B4
Cleanup Ceased:	Not reported
SWIS:	6000
Investigator:	jkomara
Referred To:	Not reported
Reported to Dept:	2000-06-15
CID:	389
Water Affected:	Not reported
Spill Notifier:	Other
Last Inspection:	Not reported
Recommended Penalty:	False
Meets Standard:	True
UST Involvement:	False
Remediation Phase:	0
Date Entered In Computer:	2000-06-15
Spill Record Last Update:	2000-08-24
Spiller Name:	UNKNOWN
Spiller Company:	Unknown
Spiller Address:	UNKNOWN
Spiller County:	999
Spiller Contact:	CALLER
Spiller Phone:	Not reported
Spiller Extention:	Not reported
DEC Region:	3
DER Facility ID:	59825
DEC Memo:	"Prior to Sept, 2004 data translation this spill Lead_DEC Field was O'MARA "
Remarks:	"caller reporting a spill of material from an unk source caller was drilling and taking core samples and found it. no clean up and no callback "

MARVEL OIL CO (Continued) **1000429816**

All Materials:

Site ID:	61448
Operable Unit ID:	825458
Operable Unit:	01
Material ID:	551579
Material Code:	0066A
Material Name:	unknown petroleum
Case No.:	Not reported
Material FA:	Petroleum
Quantity:	.00
Units:	G
Recovered:	.00
Oxygenate:	Not reported

Name:	MARVEL OIL CO
Address:	331 NORTH MAIN ST
City,State,Zip:	PORT CHESTER, NY
Spill Number/Closed Date:	9812680 / 1999-06-07
Facility ID:	9812680
Site ID:	189424
Spill Date:	1999-01-14
Spill Cause:	Tank Failure
Spill Source:	Commercial/Industrial
Spill Class:	C4
Cleanup Ceased:	Not reported
SWIS:	6000
Investigator:	WCHD
Referred To:	Westchester Cnty Health Dept
Reported to Dept:	1999-01-14
CID:	384
Water Affected:	Not reported
Spill Notifier:	Local Agency
Last Inspection:	Not reported
Recommended Penalty:	False
Meets Standard:	True
UST Involvement:	False
Remediation Phase:	0
Date Entered In Computer:	1999-01-14
Spill Record Last Update:	1999-06-24
Spiller Name:	CARRIE JACOBS
Spiller Company:	TURTLE WAX INC
Spiller Address:	5655 W 73RD ST
Spiller County:	001
Spiller Contact:	Not reported
Spiller Phone:	Not reported
Spiller Extention:	Not reported
DEC Region:	3
DER Facility ID:	59825
DEC Memo:	""
Remarks:	"WHILE REMOVING UNDERGROUND STORAGE TANKS, SOIL CONTAMINATION WAS DISCOVERED. CLEAN UP WILL BE COMPLETED BY SVERVRUP."

All Materials:

Site ID:	189424
Operable Unit ID:	1069935
Operable Unit:	01

MARVEL OIL CO (Continued) **1000429816**

Material ID:	312960
Material Code:	0014A
Material Name:	mineral/white spirits
Case No.:	Not reported
Material FA:	Petroleum
Quantity:	.00
Units:	G
Recovered:	.00
Oxygenate:	Not reported

Site ID:	189424
Operable Unit ID:	1069935
Operable Unit:	01
Material ID:	312961
Material Code:	0015
Material Name:	motor oil
Case No.:	Not reported
Material FA:	Petroleum
Quantity:	.00
Units:	G
Recovered:	.00
Oxygenate:	Not reported

SPILLS:

Name:	BYRUM R.@MARVELMYSTERYOIL
Address:	331 NORTH MAIN ST
City,State,Zip:	PORT CHESTER, NY
Spill Number/Closed Date:	8903155 / 1990-10-01
Facility ID:	8903155
Facility Type:	ER
DER Facility ID:	59825
Site ID:	61449
DEC Region:	3
Spill Cause:	Unknown
Spill Class:	Not reported
SWIS:	6000
Spill Date:	1989-06-26
Investigator:	tdghiosa
Referred To:	Not reported
Reported to Dept:	1989-06-26
CID:	Not reported
Water Affected:	BYRAMRIVER
Spill Source:	Commercial/Industrial
Spill Notifier:	Police Department
Cleanup Ceased:	1989-07-05
Cleanup Meets Std:	True
Last Inspection:	1989-07-05
Recommended Penalty:	False
UST Trust:	False
Remediation Phase:	0
Date Entered In Computer:	1989-06-27
Spill Record Last Update:	2003-09-26
Spiller Name:	Not reported
Spiller Company:	UNKNOWN
Spiller Address:	Not reported
Spiller Company:	999

MARVEL OIL CO (Continued) **1000429816**

Contact Name: Not reported
DEC Memo: "Prior to Sept, 2004 data translation this spill Lead_DEC Field was GHIOSAY "
Remarks: "OIL NOTICED ON BYRAM RIVER, COAST GUARD ON SITE. OIL SEEMS TO BE COMING FROM MARVEL MYSTERY OIL COMPANY. TODD GHIOSAY TO INVESTIGATE."

All Materials:
Site ID: 61449
Operable Unit ID: 928597
Operable Unit: 01
Material ID: 559435
Material Code: 0066A
Material Name: unknown petroleum
Case No.: Not reported
Material FA: Petroleum
Quantity: .00
Units: G
Recovered: .00
Oxygenate: Not reported

Name: MARVEL OIL CO
Address: 331 NORTH MAIN ST
City,State,Zip: PORT CHESTER, NY
Spill Number/Closed Date: 9708928 / 2003-12-05
Facility ID: 9708928
Facility Type: ER
DER Facility ID: 59825
Site ID: 61450
DEC Region: 3
Spill Cause: Unknown
Spill Class: B3
SWIS: 6000
Spill Date: 1997-10-30
Investigator: WCHD
Referred To: Westchester Cnty Health Dept
Reported to Dept: 1997-10-30
CID: 252
Water Affected: Not reported
Spill Source: Commercial/Industrial
Spill Notifier: Other
Cleanup Ceased: Not reported
Cleanup Meets Std: True
Last Inspection: Not reported
Recommended Penalty: False
UST Trust: False
Remediation Phase: 0
Date Entered In Computer: 1997-10-30
Spill Record Last Update: 2003-12-05
Spiller Name: unk
Spiller Company: unk
Spiller Address: Not reported
Spiller Company: 001
Contact Name: JOHN GARDELL
DEC Memo: "Prior to Sept, 2004 data translation this spill Lead_DEC Field was WCHD-GOREAU 11/07/97 PHASE II SHOULD BE COMPLETE BY NEXT WEEK; CONTRACTOR WILL BE HIRED FOR CLEANUP BASED ON REPORT; CONSIDERING BIOREMEDIATION; 12/03/97 SITE ASSESSMENT PERFORMED PENDING POSSIBLE

MARVEL OIL CO (Continued) **1000429816**

SALE OF PROPERTY; SOME AREA OF SOIL CONTAMINATION DISCOVERED; SITE ASSESSMENT FORWARDED TO JOHN O'MARA 11/16/97; 03/27/2000 LETTER SENT TO GCI ENV. BY S. GOREAU (WCHD); SITE ASSESSMENT PROPOSAL IS ACCEPTABLE-MAKE QUARTERLY REPORTS TO WCHD 12/05/03 CLOSED BY STEFAN GOREAU OF WCHD."

Remarks: "SOIL CONTAMINATION WAS DISCOVERED BY ENVIRONMENTAL CONSULTANT INVESTIGATION TO CONTINUE AND RESULTS WILL BE FAXED TO ATTORNEYS OFFICE."

All Materials:

Site ID:	61450
Operable Unit ID:	1051992
Operable Unit:	01
Material ID:	330865
Material Code:	0066A
Material Name:	unknown petroleum
Case No.:	Not reported
Material FA:	Petroleum
Quantity:	.00
Units:	G
Recovered:	.00
Oxygenate:	Not reported

RCRA NonGen / NLR:

Date Form Received by Agency:	2007-01-01 00:00:00.0
Handler Name:	MARVEL OIL CO
Handler Address:	331 N MAIN ST
Handler City,State,Zip:	PORT CHESTER, NY 10573-3346
EPA ID:	NYD001219997
Contact Name:	Not reported
Contact Address:	N MAIN ST
Contact City,State,Zip:	PORT CHESTER, NY 10573
Contact Telephone:	Not reported
Contact Fax:	Not reported
Contact Email:	Not reported
Contact Title:	Not reported
EPA Region:	02
Land Type:	Not reported
Federal Waste Generator Description:	Not a generator, verified
Non-Notifier:	Not reported
Biennial Report Cycle:	Not reported
Accessibility:	Not reported
Active Site Indicator:	Not reported
State District Owner:	NY
State District:	NYSDEC R3
Mailing Address:	N MAIN ST
Mailing City,State,Zip:	PORT CHESTER, NY 10573
Owner Name:	JOHN P GARDELL
Owner Type:	Private
Operator Name:	JOHN P GARDELL
Operator Type:	Private
Short-Term Generator Activity:	No
Importer Activity:	No
Mixed Waste Generator:	No
Transporter Activity:	No
Transfer Facility Activity:	No

MARVEL OIL CO (Continued) **1000429816**

Recycler Activity with Storage:	No
Small Quantity On-Site Burner Exemption:	No
Smelting Melting and Refining Furnace Exemption:	No
Underground Injection Control:	No
Off-Site Waste Receipt:	No
Universal Waste Indicator:	No
Universal Waste Destination Facility:	No
Federal Universal Waste:	No
Active Site Fed-Reg Treatment Storage and Disposal Facility:	Not reported
Active Site Converter Treatment storage and Disposal Facility:	Not reported
Active Site State-Reg Treatment Storage and Disposal Facility:	Not reported
Active Site State-Reg Handler:	---
Federal Facility Indicator:	Not reported
Hazardous Secondary Material Indicator:	NN
Sub-Part K Indicator:	Not reported
Commercial TSD Indicator:	No
Treatment Storage and Disposal Type:	Not reported
2018 GPRA Permit Baseline:	Not on the Baseline
2018 GPRA Renewals Baseline:	Not on the Baseline
Permit Renewals Workload Universe:	Not reported
Permit Workload Universe:	Not reported
Permit Progress Universe:	Not reported
Post-Closure Workload Universe:	Not reported
Closure Workload Universe:	Not reported
202 GPRA Corrective Action Baseline:	No
Corrective Action Workload Universe:	No
Subject to Corrective Action Universe:	No
Non-TSDFs Where RCRA CA has Been Imposed Universe:	No
TSDFs Potentially Subject to CA Under 3004 (u)/(v) Universe:	No
TSDFs Only Subject to CA under Discretionary Auth Universe:	No
Corrective Action Priority Ranking:	No NCAPS ranking
Environmental Control Indicator:	No
Institutional Control Indicator:	No
Human Exposure Controls Indicator:	N/A
Groundwater Controls Indicator:	N/A
Operating TSDF Universe:	Not reported
Full Enforcement Universe:	Not reported
Significant Non-Complier Universe:	No
Unaddressed Significant Non-Complier Universe:	No
Addressed Significant Non-Complier Universe:	No
Significant Non-Complier With a Compliance Schedule Universe:	No
Financial Assurance Required:	Not reported
Handler Date of Last Change:	2015-04-14 00:00:00.0
Recognized Trader-Importer:	No
Recognized Trader-Exporter:	No
Importer of Spent Lead Acid Batteries:	No
Exporter of Spent Lead Acid Batteries:	No
Recycler Activity Without Storage:	Not reported
Manifest Broker:	Not reported
Sub-Part P Indicator:	Not reported

Hazardous Waste Summary:

Waste Code:	D001
Waste Description:	IGNITABLE WASTE
Waste Code:	F002

MARVEL OIL CO (Continued) **1000429816**

Waste Description: THE FOLLOWING SPENT HALOGENATED SOLVENTS: TETRACHLOROETHYLENE, METHYLENE CHLORIDE, TRICHLOROETHYLENE, 1,1,1-TRICHLOROETHANE, CHLOROBENZENE, 1,1,2-TRICHLORO-1,2,2-TRIFLUOROETHANE, ORTHO-DICHLOROBENZENE, TRICHLOROFLUOROMETHANE, AND 1,1,2, TRICHLOROETHANE; ALL SPENT SOLVENT MIXTURES/BLENDS CONTAINING, BEFORE USE, A TOTAL OF TEN PERCENT OR MORE (BY VOLUME) OF ONE OR MORE OF THE ABOVE HALOGENATED SOLVENTS OR THOSE SOLVENTS LISTED IN F001, F004, AND F005; AND STILL BOTTOMS FROM THE RECOVERY OF THESE SPENT SOLVENTS AND SPENT SOLVENT MIXTURES.

Waste Code: F003
Waste Description: THE FOLLOWING SPENT NONHALOGENATED SOLVENTS: XYLENE, ACETONE, ETHYL ACETATE, ETHYL BENZENE, ETHYL ETHER, METHYL ISOBUTYL KETONE, N-BUTYL ALCOHOL, CYCLOHEXANONE, AND METHANOL; ALL SPENT SOLVENT MIXTURES/BLENDS CONTAINING, BEFORE USE, ONLY THE ABOVE SPENT NONHALOGENATED SOLVENTS; AND ALL SPENT SOLVENT MIXTURES/BLENDS CONTAINING, BEFORE USE, ONE OR MORE OF THE ABOVE NONHALOGENATED SOLVENTS, AND A TOTAL OF TEN PERCENT OR MORE (BY VOLUME) OF ONE OR MORE OF THOSE SOLVENTS LISTED IN F001, F002, F004, AND F005; AND STILL BOTTOMS FROM THE RECOVERY OF THESE SPENT SOLVENTS AND SPENT SOLVENT MIXTURES.

Handler - Owner Operator:

Owner/Operator Indicator:	Owner
Owner/Operator Name:	JOHN P GARDELL
Legal Status:	Private
Date Became Current:	Not reported
Date Ended Current:	Not reported
Owner/Operator Address:	NOT REQUIRED
Owner/Operator City,State,Zip:	NOT REQUIRED, WY 99999
Owner/Operator Telephone:	212-555-1212
Owner/Operator Telephone Ext:	Not reported
Owner/Operator Fax:	Not reported
Owner/Operator Email:	Not reported

Owner/Operator Indicator:	Operator
Owner/Operator Name:	JOHN P GARDELL
Legal Status:	Private
Date Became Current:	Not reported
Date Ended Current:	Not reported
Owner/Operator Address:	NOT REQUIRED
Owner/Operator City,State,Zip:	NOT REQUIRED, WY 99999
Owner/Operator Telephone:	212-555-1212
Owner/Operator Telephone Ext:	Not reported
Owner/Operator Fax:	Not reported
Owner/Operator Email:	Not reported

Owner/Operator Indicator:	Owner
Owner/Operator Name:	JOHN P GARDELL
Legal Status:	Private
Date Became Current:	Not reported
Date Ended Current:	Not reported
Owner/Operator Address:	NOT REQUIRED
Owner/Operator City,State,Zip:	NOT REQUIRED, WY 99999
Owner/Operator Telephone:	212-555-1212
Owner/Operator Telephone Ext:	Not reported
Owner/Operator Fax:	Not reported

MARVEL OIL CO (Continued) **1000429816**

Owner/Operator Email: Not reported

Historic Generators:

Receive Date: 1999-07-08 00:00:00.0
Handler Name: MARVEL OIL CO
Federal Waste Generator Description: Not a generator, verified
State District Owner: NY
Large Quantity Handler of Universal Waste: No
Recognized Trader Importer: No
Recognized Trader Exporter: No
Spent Lead Acid Battery Importer: No
Spent Lead Acid Battery Exporter: No
Current Record: No
Non Storage Recycler Activity: Not reported
Electronic Manifest Broker: Not reported

Receive Date: 2006-01-01 00:00:00.0
Handler Name: MARVEL OIL CO
Federal Waste Generator Description: Not a generator, verified
State District Owner: NY
Large Quantity Handler of Universal Waste: No
Recognized Trader Importer: No
Recognized Trader Exporter: No
Spent Lead Acid Battery Importer: No
Spent Lead Acid Battery Exporter: No
Current Record: No
Non Storage Recycler Activity: Not reported
Electronic Manifest Broker: Not reported

Receive Date: 2007-01-01 00:00:00.0
Handler Name: MARVEL OIL CO
Federal Waste Generator Description: Not a generator, verified
State District Owner: NY
Large Quantity Handler of Universal Waste: No
Recognized Trader Importer: No
Recognized Trader Exporter: No
Spent Lead Acid Battery Importer: No
Spent Lead Acid Battery Exporter: No
Current Record: Yes
Non Storage Recycler Activity: Not reported
Electronic Manifest Broker: Not reported

Receive Date: 1990-01-29 00:00:00.0
Handler Name: MARVEL OIL CO
Federal Waste Generator Description: Small Quantity Generator
State District Owner: NY
Large Quantity Handler of Universal Waste: No
Recognized Trader Importer: No
Recognized Trader Exporter: No
Spent Lead Acid Battery Importer: No
Spent Lead Acid Battery Exporter: No
Current Record: No
Non Storage Recycler Activity: Not reported
Electronic Manifest Broker: Not reported

Receive Date: 2001-01-01 00:00:00.0
Handler Name: MARVEL OIL COMPANY

MARVEL OIL CO (Continued) **1000429816**

Federal Waste Generator Description:	Large Quantity Generator
State District Owner:	NY
Large Quantity Handler of Universal Waste:	No
Recognized Trader Importer:	No
Recognized Trader Exporter:	No
Spent Lead Acid Battery Importer:	No
Spent Lead Acid Battery Exporter:	No
Current Record:	No
Non Storage Recycler Activity:	Not reported
Electronic Manifest Broker:	Not reported

List of NAICS Codes and Descriptions:

NAICS Code:	324191
NAICS Description:	PETROLEUM LUBRICATING OIL AND GREASE MANUFACTURING

Facility Has Received Notices of Violation:

Found Violation:	No
Agency Which Determined Violation:	Not reported
Violation Short Description:	Not reported
Date Violation was Determined:	Not reported
Actual Return to Compliance Date:	Not reported
Return to Compliance Qualifier:	Not reported
Violation Responsible Agency:	Not reported
Scheduled Compliance Date:	Not reported
Enforcement Identifier:	Not reported
Date of Enforcement Action:	Not reported
Enforcement Responsible Agency:	Not reported
Enforcement Docket Number:	Not reported
Enforcement Attorney:	Not reported
Corrective Action Component:	Not reported
Appeal Initiated Date:	Not reported
Appeal Resolution Date:	Not reported
Disposition Status Date:	Not reported
Disposition Status:	Not reported
Disposition Status Description:	Not reported
Consent/Final Order Sequence Number:	Not reported
Consent/Final Order Respondent Name:	Not reported
Consent/Final Order Lead Agency:	Not reported
Enforcement Type:	Not reported
Enforcement Responsible Person:	Not reported
Enforcement Responsible Sub-Organization:	Not reported
SEP Sequence Number:	Not reported
SEP Expenditure Amount:	Not reported
SEP Scheduled Completion Date:	Not reported
SEP Actual Date:	Not reported
SEP Defaulted Date:	Not reported
SEP Type:	Not reported
SEP Type Description:	Not reported
Proposed Amount:	Not reported
Final Monetary Amount:	Not reported
Paid Amount:	Not reported
Final Count:	Not reported
Final Amount:	Not reported

Evaluation Action Summary:

Evaluation Date:	1992-11-09 00:00:00.0

MARVEL OIL CO (Continued) **1000429816**

Evaluation Responsible Agency:	State
Found Violation:	No
Evaluation Type Description:	COMPLIANCE EVALUATION INSPECTION ON-SITE
Evaluation Responsible Person Identifier:	NYWME
Evaluation Responsible Sub-Organization:	R3
Actual Return to Compliance Date:	Not reported
Scheduled Compliance Date:	Not reported
Date of Request:	Not reported
Date Response Received:	Not reported
Request Agency:	Not reported
Former Citation:	Not reported

FINDS:
Registry ID: 110004332650

Click Here:

Environmental Interest/Information System:
RCRAInfo is a national information system that supports the Resource Conservation and Recovery Act (RCRA) program through the tracking of events and activities related to facilities that generate, transport, and treat, store, or dispose of hazardous waste. RCRAInfo allows RCRA program staff to track the notification, permit, compliance, and corrective action activities required under RCRA.

Click this hyperlink while viewing on your computer to access additional FINDS: detail in the EDR Site Report.

ECHO:

Envid:	1000429816
Registry ID:	110004332650
DFR URL:	http://echo.epa.gov/detailed-facility-report?fid=110004332650
Name:	MARVEL OIL CO
Address:	331 N MAIN ST
City,State,Zip:	PORT CHESTER, NY 10573

NY MANIFEST:

Name:	MARVEL OIL COMPANY
Address:	331 N MAIN ST
City,State,Zip:	PORT CHESTER, NY 10573-3346
Country:	USA
EPA ID:	NYD001219997
Facility Status:	Not reported
Location Address 1:	331 NORTH MAIN STREET
Code:	BP
Location Address 2:	Not reported
Total Tanks:	Not reported
Location City:	PORT CHESTER
Location State:	NY
Location Zip:	10573
Location Zip 4:	Not reported

NY MANIFEST:

EPAID:	NYD001219997
Mailing Name:	MARVEL OIL COMPANY
Mailing Contact:	MARVEL OIL COMPANY
Mailing Address 1:	331 NORTH MAIN STREET

MARVEL OIL CO (Continued) **1000429816**

Mailing Address 2:	Not reported
Mailing City:	PORT CHESTER
Mailing State:	NY
Mailing Zip:	10573
Mailing Zip 4:	Not reported
Mailing Country:	USA
Mailing Phone:	9149374000

NY MANIFEST:

Document ID:	Not reported
Manifest Status:	Not reported
seq:	Not reported
Year:	Not reported
Trans1 State ID:	NJD080631369
Trans2 State ID:	Not reported
Generator Ship Date:	07/12/2010
Trans1 Recv Date:	07/12/2010
Trans2 Recv Date:	Not reported
TSD Site Recv Date:	07/12/2010
Part A Recv Date:	Not reported
Part B Recv Date:	Not reported
Generator EPA ID:	NYD001219997
Trans1 EPA ID:	Not reported
Trans2 EPA ID:	Not reported
TSDF ID 1:	NJD980536593
TSDF ID 2:	Not reported
Manifest Tracking Number:	000401751VES
Import Indicator:	N
Export Indicator:	N
Discr Quantity Indicator:	N
Discr Type Indicator:	N
Discr Residue Indicator:	N
Discr Partial Reject Indicator:	N
Discr Full Reject Indicator:	N
Manifest Ref Number:	Not reported
Alt Facility RCRA ID:	Not reported
Alt Facility Sign Date:	Not reported
MGMT Method Type Code:	H141
Waste Code:	Not reported
Waste Code:	Not reported
Waste Code:	Not reported
Waste Code:	Not reported
Waste Code:	Not reported
Waste Code:	Not reported
Quantity:	600
Units:	P - Pounds
Number of Containers:	1
Container Type:	CW - Wooden boxes
Handling Method:	B Incineration, heat recovery, burning.
Specific Gravity:	1
Waste Code:	D001
Waste Code 1_2:	Not reported
Waste Code 1_3:	Not reported
Waste Code 1_4:	Not reported
Waste Code 1_5:	Not reported
Waste Code 1_6:	Not reported

259 WNW 1/4-1/2 0.485 mi. 2559 ft. | **SPILL NUMBER 0106497**
370 WESTCHESTER AVE
PORT CHESTER, NY | **NY LTANKS**
NY Spills | **S105140521**
N/A

Relative: Higher

Actual: 140 ft.

LTANKS:

Name:	SPILL NUMBER 0305709
Address:	370 WESTCHESTER AVE
City,State,Zip:	PORT CHESTER, NY
Spill Number/Closed Date:	0305709 / 2003-09-18
Facility ID:	0305709
Site ID:	323362
Spill Date:	2003-08-28
Spill Cause:	Tank Test Failure
Spill Source:	Commercial/Industrial
Spill Class:	D3
Cleanup Ceased:	Not reported
SWIS:	6048
Investigator:	WCHD
Referred To:	WESTCHESTER CNTY HEALTH DEPT
Reported to Dept:	2003-08-28
CID:	365
Water Affected:	Not reported
Spill Notifier:	Tank Tester
Last Inspection:	Not reported
Recommended Penalty:	False
Meets Standard:	True
UST Involvement:	False
Remediation Phase:	0
Date Entered In Computer:	2003-08-28
Spill Record Last Update:	2016-11-22
Spiller Name:	JUAN - SUPER.
Spiller Company:	APARTMENTS
Spiller Address:	Not reported
Spiller County:	001
Spiller Contact:	Not reported
Spiller Phone:	(914) 939-0779
Spiller Extention:	Not reported
DEC Region:	3
DER Facility ID:	489793
DEC Memo:	"Prior to Sept, 2004 data translation this spill Lead_DEC Field was WCHD - JACKSON 09/18/03 TANK PASSED RETEST. CLOSED BY DANIELLE JACKSON OF WESTCHESTER COUNTY PBS. NFA"
Remarks:	"olage leak - dry portion"

All TTF:

Facility ID:	0305709
Spill Number:	0305709
Spill Tank Test:	1528625
Site ID:	323362
Tank Number:	Not reported
Tank Size:	10000
Material:	0002
EPA UST:	Not reported
UST:	Not reported
Cause:	Not reported
Source:	Not reported
Test Method:	03
Test Method 2:	Horner EZ Check I or II

SPILL NUMBER 0106497 (Continued) **S105140521**

Leak Rate:	.00
Gross Fail:	F
Modified By:	Spills
Last Modified Date:	Not reported

All Materials:

Site ID:	323362
Operable Unit ID:	874168
Operable Unit:	01
Material ID:	502952
Material Code:	0002A
Material Name:	#4 fuel oil
Case No.:	Not reported
Material FA:	Petroleum
Quantity:	.00
Units:	G
Recovered:	.00
Oxygenate:	Not reported

Name:	SPILL NUMBER 0105484
Address:	370 WESTCHESTER AVE
City,State,Zip:	PORT CHESTER, NY
Spill Number/Closed Date:	0105484 / 2001-09-21
Facility ID:	0105484
Site ID:	248505
Spill Date:	2001-08-20
Spill Cause:	Tank Test Failure
Spill Source:	Private Dwelling
Spill Class:	C3
Cleanup Ceased:	Not reported
SWIS:	6048
Investigator:	jbodee
Referred To:	Not reported
Reported to Dept:	2001-08-21
CID:	382
Water Affected:	Not reported
Spill Notifier:	Tank Tester
Last Inspection:	Not reported
Recommended Penalty:	False
Meets Standard:	True
UST Involvement:	False
Remediation Phase:	0
Date Entered In Computer:	2001-08-21
Spill Record Last Update:	2016-11-22
Spiller Name:	UNKNOWN
Spiller Company:	A HEATING
Spiller Address:	370 WESTCHESTER AVE
Spiller County:	001
Spiller Contact:	ERNIE BAUER
Spiller Phone:	(718) 731-7011
Spiller Extention:	Not reported
DEC Region:	3
DER Facility ID:	489793
DEC Memo:	"Prior to Sept, 2004 data translation this spill Lead_DEC Field was O'DEE 08/21/2001 10,000 GALLON TANK. 09/21/01 passed restest. see spill 01-06497."

SPILL NUMBER 0106497 (Continued) **S105140521**

Remarks: "TEST AT ABOVE APARTMENT BUILDING FAILED."

All TTF:

Facility ID:	0105484
Spill Number:	0105484
Spill Tank Test:	1526546
Site ID:	248505
Tank Number:	1
Tank Size:	10000
Material:	0002
EPA UST:	Not reported
UST:	Not reported
Cause:	Not reported
Source:	Not reported
Test Method:	03
Test Method 2:	Horner EZ Check I or II
Leak Rate:	.00
Gross Fail:	Not reported
Modified By:	Spills
Last Modified Date:	Not reported

All Materials:

Site ID:	248505
Operable Unit ID:	842393
Operable Unit:	01
Material ID:	533949
Material Code:	0002A
Material Name:	#4 fuel oil
Case No.:	Not reported
Material FA:	Petroleum
Quantity:	.00
Units:	G
Recovered:	.00
Oxygenate:	Not reported

SPILLS:

Name:	APT BLDG
Address:	370 WESTCHESTER AVE
City,State,Zip:	PORT CHESTER, NY
Spill Number/Closed Date:	9516295 / 1998-12-11
Facility ID:	9516295
Facility Type:	ER
DER Facility ID:	489793
Site ID:	248509
DEC Region:	3
Spill Cause:	Equipment Failure
Spill Class:	C4
SWIS:	6048
Spill Date:	1996-03-19
Investigator:	tdghiosa
Referred To:	Not reported
Reported to Dept:	1996-03-19
CID:	312
Water Affected:	Not reported
Spill Source:	Institutional, Educational, Gov., Other
Spill Notifier:	Other

SPILL NUMBER 0106497 (Continued) **S105140521**

Cleanup Ceased:	Not reported
Cleanup Meets Std:	False
Last Inspection:	Not reported
Recommended Penalty:	False
UST Trust:	False
Remediation Phase:	0
Date Entered In Computer:	1996-03-19
Spill Record Last Update:	2016-11-22
Spiller Name:	MR GARCIA
Spiller Company:	APT BLDG
Spiller Address:	370 WESTCHESTER AVE
Spiller Company:	001
Contact Name:	MR GARCIA
DEC Memo:	"Prior to Sept, 2004 data translation this spill Lead_DEC Field was GHIOSAY 03/20/96 WCHD RESPONDED SPILL CLOSED BY WCHD, C. LALAK."
Remarks:	"oil is outside in soil by curb - poss up to 50 gallons"

Name:	SPILL NUMBER 0106497
Address:	370 WESTCHESTER AVE
City,State,Zip:	PORT CHESTER, NY
Spill Number/Closed Date:	0106497 / 2001-09-21
Facility ID:	0106497
Facility Type:	ER
DER Facility ID:	489793
Site ID:	248506
DEC Region:	3
Spill Cause:	Other
Spill Class:	C3
SWIS:	6048
Spill Date:	2001-09-06
Investigator:	jbodee
Referred To:	Not reported
Reported to Dept:	2001-09-21
CID:	205
Water Affected:	Not reported
Spill Source:	Private Dwelling
Spill Notifier:	Responsible Party
Cleanup Ceased:	Not reported
Cleanup Meets Std:	True
Last Inspection:	Not reported
Recommended Penalty:	False
UST Trust:	False
Remediation Phase:	0
Date Entered In Computer:	2001-09-21
Spill Record Last Update:	2016-11-22
Spiller Name:	CALLER
Spiller Company:	370 WESTCHESTER AVE
Spiller Address:	370 WESTCHESTER AVE
Spiller Company:	001
Contact Name:	CALLER
DEC Memo:	"Prior to Sept, 2004 data translation this spill Lead_DEC Field was O'DEE 09/21/2001 PBS FACILITY. SPILL CALLED IN FOR A PASSING TANK TEST. SPILL CLOSED BY DANIELLE @ WCDOH. NO FURTHER ACTION."
Remarks:	"caller retested tank. tank past."

All Materials:

Site ID:	248506
Operable Unit ID:	844730

SPILL NUMBER 0106497 (Continued) **S105140521**

Operable Unit:	01
Material ID:	531348
Material Code:	0001A
Material Name:	#2 fuel oil
Case No.:	Not reported
Material FA:	Petroleum
Quantity:	.00
Units:	G
Recovered:	.00
Oxygenate:	Not reported

Name:	370 WESTCHESTER AVE CORP
Address:	370 WESTCHESTER AVE
City,State,Zip:	PORT CHESTER, NY
Spill Number/Closed Date:	8709592 / 1989-11-28
Facility ID:	8709592
Facility Type:	ER
DER Facility ID:	489793
Site ID:	248507
DEC Region:	3
Spill Cause:	Equipment Failure
Spill Class:	C3
SWIS:	6048
Spill Date:	1988-02-11
Investigator:	jeokesso
Referred To:	Not reported
Reported to Dept:	1988-02-11
CID:	Not reported
Water Affected:	Not reported
Spill Source:	Commercial/Industrial
Spill Notifier:	Responsible Party
Cleanup Ceased:	1989-11-28
Cleanup Meets Std:	True
Last Inspection:	Not reported
Recommended Penalty:	False
UST Trust:	False
Remediation Phase:	0
Date Entered In Computer:	1988-03-31
Spill Record Last Update:	2016-11-22
Spiller Name:	Not reported
Spiller Company:	BRAULILLEO DISLA
Spiller Address:	SUPERT
Spiller Company:	001
Contact Name:	Not reported
DEC Memo:	"Prior to Sept, 2004 data translation this spill Lead_DEC Field was OKESSON "
Remarks:	"UNDERLINE RUPTURE IN MID WINTER, HOOKED UP TEMP LINE FOR HEAT, DELIVERY TODAY BUT LINE NOT VENTED OUT PROPERLY, LOST PRODUCT."

All Materials:

Site ID:	248507
Operable Unit ID:	915025
Operable Unit:	01
Material ID:	464917
Material Code:	0002A
Material Name:	#4 fuel oil
Case No.:	Not reported

SPILL NUMBER 0106497 (Continued) **S105140521**

Material FA:	Petroleum
Quantity:	800.00
Units:	G
Recovered:	.00
Oxygenate:	Not reported

Name:	WINDSOR COOP APTS
Address:	370 WESTCHESTER AVE
City,State,Zip:	PORT CHESTER, NY
Spill Number/Closed Date:	9100276 / 1991-05-06
Facility ID:	9100276
Facility Type:	ER
DER Facility ID:	489793
Site ID:	248508
DEC Region:	3
Spill Cause:	Unknown
Spill Class:	C3
SWIS:	6048
Spill Date:	1991-03-27
Investigator:	WCHD
Referred To:	WESTCHESTER CNTY HEALTH DEPT
Reported to Dept:	1991-04-05
CID:	Not reported
Water Affected:	Not reported
Spill Source:	Tank Truck
Spill Notifier:	Affected Persons
Cleanup Ceased:	1991-04-18
Cleanup Meets Std:	True
Last Inspection:	1991-04-18
Recommended Penalty:	False
UST Trust:	False
Remediation Phase:	0
Date Entered In Computer:	1991-04-10
Spill Record Last Update:	2016-11-22
Spiller Name:	Not reported
Spiller Company:	BLUE RIDGE FUEL
Spiller Address:	Not reported
Spiller Company:	001
Contact Name:	Not reported
DEC Memo:	""
Remarks:	"SPILLAGE CONTAINED ON SOIL PLATNUM DID CLEAN UP ARLENE (WCHD) ON SCENE"

All Materials:

Site ID:	248508
Operable Unit ID:	951105
Operable Unit:	01
Material ID:	426485
Material Code:	0002A
Material Name:	#4 fuel oil
Case No.:	Not reported
Material FA:	Petroleum
Quantity:	.00
Units:	L
Recovered:	.00
Oxygenate:	Not reported

SPILL NUMBER 0106497 (Continued) **S105140521**

Name:	SPILL NUMBER 0106098
Address:	370 WESTCHESTER AVE
City,State,Zip:	PORT CHESTER, NY
Spill Number/Closed Date:	0106098 / 2001-09-10
Facility ID:	0106098
Facility Type:	ER
DER Facility ID:	489793
Site ID:	323361
DEC Region:	3
Spill Cause:	Other
Spill Class:	C4
SWIS:	6048
Spill Date:	2001-09-07
Investigator:	kabrowne
Referred To:	Not reported
Reported to Dept:	2001-09-07
CID:	365
Water Affected:	Not reported
Spill Source:	Commercial/Industrial
Spill Notifier:	Other
Cleanup Ceased:	Not reported
Cleanup Meets Std:	True
Last Inspection:	Not reported
Recommended Penalty:	False
UST Trust:	False
Remediation Phase:	0
Date Entered In Computer:	2001-09-07
Spill Record Last Update:	2016-11-22
Spiller Name:	JUAN
Spiller Company:	Not reported
Spiller Address:	370 WESTCHESTER AV
Spiller Company:	001
Contact Name:	JUAN
DEC Memo:	"Prior to Sept, 2004 data translation this spill Lead_DEC Field was BROWNE "
Remarks:	"clogged vent pipe caused spill - it is contained - clean up in progress"

All Materials:

Site ID:	323361
Operable Unit ID:	843080
Operable Unit:	01
Material ID:	530980
Material Code:	0002A
Material Name:	#4 fuel oil
Case No.:	Not reported
Material FA:	Petroleum
Quantity:	1.00
Units:	G
Recovered:	.00
Oxygenate:	Not reported

260 North 1/4-1/2 0.491 mi. 2594 ft. | **BUTKOVICH HOME**
127 HASECO AVE
PORT CHESTER, NY | **NY LTANKS** | **S108639468**
N/A

Relative: Higher

Actual: 79 ft.

LTANKS:

Name:	BUTKOVICH HOME
Address:	127 HASECO AVE
City,State,Zip:	PORT CHESTER, NY
Spill Number/Closed Date:	0701093 / 2010-03-02
Facility ID:	0701093
Site ID:	380585
Spill Date:	2007-04-26
Spill Cause:	Tank Test Failure
Spill Source:	Private Dwelling
Spill Class:	D5
Cleanup Ceased:	Not reported
SWIS:	6048
Investigator:	TDGHIOSA
Referred To:	Not reported
Reported to Dept:	2007-04-26
CID:	444
Water Affected:	Not reported
Spill Notifier:	Other
Last Inspection:	Not reported
Recommended Penalty:	False
Meets Standard:	True
UST Involvement:	Not reported
Remediation Phase:	0
Date Entered In Computer:	2007-04-27
Spill Record Last Update:	2010-03-02
Spiller Name:	NICK BUTKOVICH
Spiller Company:	BUTKOVICH HOME
Spiller Address:	127 HASECO AVE
Spiller County:	001
Spiller Contact:	NICK BUTKOVICH
Spiller Phone:	(914) 772-6275
Spiller Extention:	Not reported
DEC Region:	3
DER Facility ID:	330026
DEC Memo:	"02/05/10 New England Environmental Tank Services Inc reported that they excavated and removed one 550 gallon tank. No petroleum impacted soil was observed. Post excavation TAGM soil sample results were below DEC guidance values. NFA TG"
Remarks:	"uncove retest"

All TTF:

Facility ID:	0701093
Spill Number:	0701093
Spill Tank Test:	1550793
Site ID:	380585
Tank Number:	1
Tank Size:	550
Material:	0001
EPA UST:	Not reported
UST:	Not reported
Cause:	Not reported
Source:	Not reported
Test Method:	03

BUTKOVICH HOME (Continued) **S108639468**

Test Method 2:	Horner EZ Check I or II
Leak Rate:	.00
Gross Fail:	Not reported
Modified By:	Watchdog
Last Modified Date:	Not reported

All Materials:

Site ID:	380585
Operable Unit ID:	1138063
Operable Unit:	01
Material ID:	2128034
Material Code:	0001A
Material Name:	#2 fuel oil
Case No.:	Not reported
Material FA:	Petroleum
Quantity:	Not reported
Units:	G
Recovered:	.00
Oxygenate:	Not reported

261
SW
1/4-1/2
0.492 mi.
2599 ft.

YELLOW FREIGHT
299 BOSTON POST ROAD
PORT CHESTER, NY 10573

NY LTANKS **S102559459**
NY Spills **N/A**
NY MANIFEST

Relative:
Lower

Actual:
23 ft.

LTANKS:

Name:	CALDOR PARKING LOT
Address:	299 BOSTON POST ROAD
City,State,Zip:	PORT CHESTER, NY
Spill Number/Closed Date:	9407394 / 1994-09-09
Facility ID:	9407394
Site ID:	172927
Spill Date:	1994-09-01
Spill Cause:	Tank Overfill
Spill Source:	Commercial Vehicle
Spill Class:	C3
Cleanup Ceased:	1994-09-09
SWIS:	6000
Investigator:	tdghiosa
Referred To:	Not reported
Reported to Dept:	1994-09-01
CID:	Not reported
Water Affected:	Not reported
Spill Notifier:	Responsible Party
Last Inspection:	Not reported
Recommended Penalty:	False
Meets Standard:	False
UST Involvement:	False
Remediation Phase:	0
Date Entered In Computer:	2003-12-02
Spill Record Last Update:	2003-12-02
Spiller Name:	Not reported
Spiller Company:	YELLOW FREIGHT
Spiller Address:	Not reported
Spiller County:	999

YELLOW FREIGHT (Continued) **S102559459**

Spiller Contact:	Not reported
Spiller Phone:	Not reported
Spiller Extention:	Not reported
DEC Region:	3
DER Facility ID:	145527
DEC Memo:	"Prior to Sept, 2004 data translation this spill Lead_DEC Field was GHIOSAY "
Remarks:	"F.D. ON SCENE SPEEDI-DRI APPLIED WILL PICK UP AND DISPOSE"

All Materials:

Site ID:	172927
Operable Unit ID:	1001638
Operable Unit:	01
Material ID:	380400
Material Code:	0008
Material Name:	diesel
Case No.:	Not reported
Material FA:	Petroleum
Quantity:	5.00
Units:	G
Recovered:	.00
Oxygenate:	Not reported

SPILLS:

Name:	YELLOW FRIEGHT
Address:	299 BOSTON POST ROAD
City,State,Zip:	PORT CHESTER, NY
Spill Number/Closed Date:	9413557 / 1995-01-24
Facility ID:	9413557
Facility Type:	ER
DER Facility ID:	145527
Site ID:	172928
DEC Region:	3
Spill Cause:	Housekeeping
Spill Class:	C3
SWIS:	6000
Spill Date:	1995-01-11
Investigator:	tdghiosa
Referred To:	Not reported
Reported to Dept:	1995-01-11
CID:	Not reported
Water Affected:	Not reported
Spill Source:	Commercial/Industrial
Spill Notifier:	Affected Persons
Cleanup Ceased:	1995-01-24
Cleanup Meets Std:	False
Last Inspection:	Not reported
Recommended Penalty:	False
UST Trust:	True
Remediation Phase:	0
Date Entered In Computer:	2003-12-02
Spill Record Last Update:	2003-12-02
Spiller Name:	Not reported
Spiller Company:	SAME
Spiller Address:	Not reported
Spiller Company:	999

YELLOW FREIGHT (Continued) **S102559459**

Contact Name: Not reported
DEC Memo: "Prior to Sept, 2004 data translation this spill Lead_DEC Field was GHIOSAY "
Remarks: "PROPERTY EXCAVATED FUEL SYSTEM BEING UPDATED SOME CONTAMINATED SOIL FOUND"

All Materials:
Site ID: 172928
Operable Unit ID: 1011116
Operable Unit: 01
Material ID: 372302
Material Code: 0008
Material Name: diesel
Case No.: Not reported
Material FA: Petroleum
Quantity: .00
Units: Not reported
Recovered: .00
Oxygenate: Not reported

Name: YELLOW FREIGHT SYSTEMS
Address: 299 BOSTON POST ROAD
City,State,Zip: PORT CHESTER, NY
Spill Number/Closed Date: 9701002 / 1997-10-30
Facility ID: 9701002
Facility Type: ER
DER Facility ID: 145527
Site ID: 322400
DEC Region: 3
Spill Cause: Equipment Failure
Spill Class: C3
SWIS: 6000
Spill Date: 1997-04-23
Investigator: tdghiosa
Referred To: Not reported
Reported to Dept: 1997-04-23
CID: 322
Water Affected: Not reported
Spill Source: Commercial/Industrial
Spill Notifier: Other
Cleanup Ceased: Not reported
Cleanup Meets Std: True
Last Inspection: Not reported
Recommended Penalty: False
UST Trust: False
Remediation Phase: 0
Date Entered In Computer: 1997-04-23
Spill Record Last Update: 1997-11-07
Spiller Name: STEVE TRAVIS
Spiller Company: YELLOW FREIGHT SYSTEMS
Spiller Address: 299 BOSTON POST RD
Spiller Company: 001
Contact Name: STEVE TRAVIS
DEC Memo: "Prior to Sept, 2004 data translation this spill Lead_DEC Field was GHIOSAY 10/30/97 TANK REMOVAL; CONTAMINATED SOIL FOUND AROUND THE PIPING; AFFECTED SOIL EXCAVATED; "
Remarks: "DURING TANK PULL - CONTAMINATED SOIL FOUND - SOIL WAS AROUND THE

YELLOW FREIGHT (Continued) **S102559459**

PIPING ARE AND IS ISOLATED TO PIPING AREA ONLY "

All Materials:

Site ID:	322400
Operable Unit ID:	1047173
Operable Unit:	01
Material ID:	337564
Material Code:	0008
Material Name:	diesel
Case No.:	Not reported
Material FA:	Petroleum
Quantity:	.00
Units:	G
Recovered:	.00
Oxygenate:	Not reported

Name:	CON ED
Address:	299 BOSTON POST RD
City,State,Zip:	PORT CHESTER, NY
Spill Number/Closed Date:	0607164 / 2006-10-03
Facility ID:	0607164
Facility Type:	ER
DER Facility ID:	320492
Site ID:	370681
DEC Region:	3
Spill Cause:	Equipment Failure
Spill Class:	C4
SWIS:	6048
Spill Date:	2006-09-21
Investigator:	JBODee
Referred To:	Not reported
Reported to Dept:	2006-09-21
CID:	77
Water Affected:	Not reported
Spill Source:	Commercial/Industrial
Spill Notifier:	Responsible Party
Cleanup Ceased:	Not reported
Cleanup Meets Std:	True
Last Inspection:	Not reported
Recommended Penalty:	False
UST Trust:	False
Remediation Phase:	0
Date Entered In Computer:	2006-09-22
Spill Record Last Update:	2006-10-10
Spiller Name:	ERT DESK
Spiller Company:	CON EDISON 151710
Spiller Address:	4 IRVING PLACE
Spiller Company:	001
Contact Name:	ERT DESK
DEC Memo:	""
Remarks:	"8 oz of cable oil. clean-up is in progress. con ed ref #202580 continous leak of 1 drop / minute."

All Materials:

Site ID:	370681
Operable Unit ID:	1128468
Operable Unit:	01

YELLOW FREIGHT (Continued) **S102559459**

Material ID:	2118085
Material Code:	0020B
Material Name:	cable oil
Case No.:	Not reported
Material FA:	Petroleum
Quantity:	.00
Units:	G
Recovered:	.00
Oxygenate:	Not reported

NY MANIFEST:

Name:	YELLOW FREIGHT
Address:	299 BOSTON POST ROAD
City,State,Zip:	PORT CHESTER, NY 10573
Country:	USA
EPA ID:	NYP000900845
Facility Status:	Not reported
Location Address 1:	299 BOSTON POST ROAD
Code:	BP
Location Address 2:	Not reported
Total Tanks:	Not reported
Location City:	PORT CHESTER
Location State:	NY
Location Zip:	10573
Location Zip 4:	Not reported

NY MANIFEST:

EPAID:	NYP000900845
Mailing Name:	YELLOW FREIGHT
Mailing Contact:	ROBET D JONES
Mailing Address 1:	10990 ROE AVE OPER TAX DEPT
Mailing Address 2:	Not reported
Mailing City:	OVERLAND PARK
Mailing State:	KS
Mailing Zip:	66211
Mailing Zip 4:	Not reported
Mailing Country:	USA
Mailing Phone:	9133453000

NY MANIFEST:

Document ID:	CTF0061247
Manifest Status:	K
seq:	Not reported
Year:	1990
Trans1 State ID:	CT84832
Trans2 State ID:	Not reported
Generator Ship Date:	12/11/1990
Trans1 Recv Date:	12/11/1990
Trans2 Recv Date:	/ /
TSD Site Recv Date:	12/11/1990
Part A Recv Date:	01/09/1991
Part B Recv Date:	01/18/1991
Generator EPA ID:	NYP000900845
Trans1 EPA ID:	CTD983872748
Trans2 EPA ID:	Not reported
TSDF ID 1:	CTD021816889

YELLOW FREIGHT (Continued) **S102559459**

TSDF ID 2:	Not reported
Manifest Tracking Number:	Not reported
Import Indicator:	Not reported
Export Indicator:	Not reported
Discr Quantity Indicator:	Not reported
Discr Type Indicator:	Not reported
Discr Residue Indicator:	Not reported
Discr Partial Reject Indicator:	Not reported
Discr Full Reject Indicator:	Not reported
Manifest Ref Number:	Not reported
Alt Facility RCRA ID:	Not reported
Alt Facility Sign Date:	Not reported
MGMT Method Type Code:	Not reported
Waste Code:	D001 - NON-LISTED IGNITABLE WASTES
Waste Code:	Not reported
Waste Code:	Not reported
Waste Code:	Not reported
Waste Code:	Not reported
Waste Code:	Not reported
Quantity:	02217
Units:	G - Gallons (liquids only)* (8.3 pounds)
Number of Containers:	001
Container Type:	TT - Cargo tank, tank trucks
Handling Method:	B Incineration, heat recovery, burning.
Specific Gravity:	100

---

262 West 1/4-1/2 0.497 mi. 2622 ft. | **REAL ESTATE-TTF**
318 OLIVIA ST
PORT CHESTER, NY | **NY LTANKS** | **S118462548**
N/A

Relative: Higher

Actual: 105 ft.

LTANKS:

Name:	REAL ESTATE-TTF
Address:	318 OLIVIA ST
City,State,Zip:	PORT CHESTER, NY
Spill Number/Closed Date:	1510269 / 2016-04-08
Facility ID:	1510269
Site ID:	520937
Spill Date:	2016-01-17
Spill Cause:	Tank Test Failure
Spill Source:	Private Dwelling
Spill Class:	C3
Cleanup Ceased:	Not reported
SWIS:	6048
Investigator:	JBODEE
Referred To:	Not reported
Reported to Dept:	2016-01-18
CID:	Not reported
Water Affected:	Not reported
Spill Notifier:	Tank Tester
Last Inspection:	Not reported
Recommended Penalty:	False
Meets Standard:	True
UST Involvement:	False
Remediation Phase:	0
Date Entered In Computer:	2016-01-18

REAL ESTATE-TTF (Continued) **S118462548**

Spill Record Last Update:	2016-04-08
Spiller Name:	Dina ?
Spiller Company:	Owner/Seller
Spiller Address:	318 OLIVIA ST
Spiller County:	999
Spiller Contact:	Jared Weiner
Spiller Phone:	914-949-9600
Spiller Extention:	Not reported
DEC Region:	3
DER Facility ID:	475193
DEC Memo:	"Caller is working for buyer. Realtor for buyer is Jared Weiner, 914-949-9600. Owner is Dina , 914-447-7064. DT 4/8/16: Advanced Environmental disposed of the leaking UST and approximately 30.42 tons of petroleum contaminated soil. Soil sample results submitted for review. Tank Closure Report entered into DecDocs system. Based upon the information provided, no further action is required at this time. jod"
Remarks:	"550 gal ust"

All Materials:

Site ID:	520937
Operable Unit ID:	1269965
Operable Unit:	01
Material ID:	2274134
Material Code:	0001A
Material Name:	#2 fuel oil
Case No.:	Not reported
Material FA:	Petroleum
Quantity:	Not reported
Units:	G
Recovered:	Not reported
Oxygenate:	Not reported

AQ263 **SPILL NUMBER 9914101** **NY LTANKS** **S104620910**
NW **47 LEICESTER ST** **N/A**
1/4-1/2 **PORT CHESTER, NY**
0.500 mi.
2638 ft. **Site 5 of 5 in cluster AQ**

Relative:
Higher

Actual:
110 ft.

LTANKS:

Name:	SPILL NUMBER 9914101
Address:	47 LEICESTER ST
City,State,Zip:	PORT CHESTER, NY
Spill Number/Closed Date:	9914101 / 2000-09-07
Facility ID:	9914101
Site ID:	281338
Spill Date:	2000-03-14
Spill Cause:	Tank Failure
Spill Source:	Commercial/Industrial
Spill Class:	B3
Cleanup Ceased:	Not reported
SWIS:	6000
Investigator:	jbodee
Referred To:	Not reported
Reported to Dept:	2000-03-14
CID:	270
Water Affected:	Not reported

SPILL NUMBER 9914101 (Continued) **S104620910**

Spill Notifier:	Affected Persons
Last Inspection:	Not reported
Recommended Penalty:	False
Meets Standard:	True
UST Involvement:	False
Remediation Phase:	0
Date Entered In Computer:	2000-03-14
Spill Record Last Update:	2000-09-26
Spiller Name:	LENNY
Spiller Company:	V/PORT CHESTER-OWNERS
Spiller Address:	110 WILLETT AVE
Spiller County:	001
Spiller Contact:	LENNY CUFUMANO-BLDG. INS.
Spiller Phone:	(914) 939-5203
Spiller Extention:	Not reported
DEC Region:	3
DER Facility ID:	228431
DEC Memo:	"Prior to Sept, 2004 data translation this spill Lead_DEC Field was O'DEE 03/14/2000 1K FUEL OIL TANK WAS EXCAVATED & CONTAMINATION WAS PRESENT IN BOTH SOIL & GW (PRODUCT). US HAD HOLE WITH PRODUCT (963 GALLONS REMOVED) AND 3 OF WATER. CONTRACTOR SAMPLED AREA AND AWAITING RESULTS TO CONFIRM CONTAMIANTION. WILL ADVISE OF RESULTS VIA CLOSURE REPORT. 09/07/2000 CASTLETON DISPOSED OF TANK, 66.67 TONS OF CONTAMINATED SOIL AND 1,338 GALLONS OF LIQUID WASTE. NFA"
Remarks:	"no comments"

All Materials:

Site ID:	281338
Operable Unit ID:	1092355
Operable Unit:	01
Material ID:	292389
Material Code:	0001A
Material Name:	#2 fuel oil
Case No.:	Not reported
Material FA:	Petroleum
Quantity:	.00
Units:	G
Recovered:	.00
Oxygenate:	Not reported

Count: 3 records.

ORPHAN SUMMARY

City	EDR ID	Site Name	Site Address	Zip	Database(s)
PORT CHESTER	S126022985	FOX ISLAND RD LF	FOX ISLAND RD, NEXT TO PORT CH		NY SWF/LF
PORT CHESTER	S126998419	DEPT OF PUBLIC WORKS	FOX ISLAND RD		NY LTANKS
PORT CHESTER	S110247595	PAYLESS DRY CLEANING	540 WILLET AVE	10573	NY DRYCLEANERS

GOVERNMENT RECORDS SEARCHED / DATA CURRENCY TRACKING

To maintain currency of the following federal and state databases, EDR contacts the appropriate governmental agency on a monthly or quarterly basis, as required.

Number of Days to Update: Provides confirmation that EDR is reporting records that have been updated within 90 days from the date the government agency made the information available to the public.

STANDARD ENVIRONMENTAL RECORDS

Federal NPL site list

NPL: National Priority List

National Priorities List (Superfund). The NPL is a subset of CERCLIS and identifies over 1,200 sites for priority cleanup under the Superfund Program. NPL sites may encompass relatively large areas. As such, EDR provides polygon coverage for over 1,000 NPL site boundaries produced by EPA's Environmental Photographic Interpretation Center (EPIC) and regional EPA offices.

Date of Government Version: 12/30/2020
Date Data Arrived at EDR: 01/14/2021
Date Made Active in Reports: 02/09/2021
Number of Days to Update: 26

Source: EPA
Telephone: N/A
Last EDR Contact: 04/01/2021
Next Scheduled EDR Contact: 07/12/2021
Data Release Frequency: Quarterly

NPL Site Boundaries

Sources:

EPA's Environmental Photographic Interpretation Center (EPIC)
Telephone: 202-564-7333

EPA Region 1
Telephone 617-918-1143

EPA Region 6
Telephone: 214-655-6659

EPA Region 3
Telephone 215-814-5418

EPA Region 7
Telephone: 913-551-7247

EPA Region 4
Telephone 404-562-8033

EPA Region 8
Telephone: 303-312-6774

EPA Region 5
Telephone 312-886-6686

EPA Region 9
Telephone: 415-947-4246

EPA Region 10
Telephone 206-553-8665

Proposed NPL: Proposed National Priority List Sites

A site that has been proposed for listing on the National Priorities List through the issuance of a proposed rule in the Federal Register. EPA then accepts public comments on the site, responds to the comments, and places on the NPL those sites that continue to meet the requirements for listing.

Date of Government Version: 12/30/2020
Date Data Arrived at EDR: 01/14/2021
Date Made Active in Reports: 02/09/2021
Number of Days to Update: 26

Source: EPA
Telephone: N/A
Last EDR Contact: 04/01/2021
Next Scheduled EDR Contact: 07/12/2021
Data Release Frequency: Quarterly

NPL LIENS: Federal Superfund Liens

Federal Superfund Liens. Under the authority granted the USEPA by CERCLA of 1980, the USEPA has the authority to file liens against real property in order to recover remedial action expenditures or when the property owner received notification of potential liability. USEPA compiles a listing of filed notices of Superfund Liens.

Date of Government Version: 10/15/1991
Date Data Arrived at EDR: 02/02/1994
Date Made Active in Reports: 03/30/1994
Number of Days to Update: 56

Source: EPA
Telephone: 202-564-4267
Last EDR Contact: 08/15/2011
Next Scheduled EDR Contact: 11/28/2011
Data Release Frequency: No Update Planned

Federal Delisted NPL site list

Delisted NPL: National Priority List Deletions

The National Oil and Hazardous Substances Pollution Contingency Plan (NCP) establishes the criteria that the EPA uses to delete sites from the NPL. In accordance with 40 CFR 300.425.(e), sites may be deleted from the NPL where no further response is appropriate.

Date of Government Version: 12/30/2020
Date Data Arrived at EDR: 01/14/2021
Date Made Active in Reports: 02/09/2021
Number of Days to Update: 26

Source: EPA
Telephone: N/A
Last EDR Contact: 04/01/2021
Next Scheduled EDR Contact: 07/12/2021
Data Release Frequency: Quarterly

Federal CERCLIS list

FEDERAL FACILITY: Federal Facility Site Information listing

A listing of National Priority List (NPL) and Base Realignment and Closure (BRAC) sites found in the Comprehensive Environmental Response, Compensation and Liability Information System (CERCLIS) Database where EPA Federal Facilities Restoration and Reuse Office is involved in cleanup activities.

Date of Government Version: 04/03/2019
Date Data Arrived at EDR: 04/05/2019
Date Made Active in Reports: 05/14/2019
Number of Days to Update: 39

Source: Environmental Protection Agency
Telephone: 703-603-8704
Last EDR Contact: 03/30/2021
Next Scheduled EDR Contact: 07/12/2021
Data Release Frequency: Varies

SEMS: Superfund Enterprise Management System

SEMS (Superfund Enterprise Management System) tracks hazardous waste sites, potentially hazardous waste sites, and remedial activities performed in support of EPA's Superfund Program across the United States. The list was formerly know as CERCLIS, renamed to SEMS by the EPA in 2015. The list contains data on potentially hazardous waste sites that have been reported to the USEPA by states, municipalities, private companies and private persons, pursuant to Section 103 of the Comprehensive Environmental Response, Compensation, and Liability Act (CERCLA). This dataset also contains sites which are either proposed to or on the National Priorities List (NPL) and the sites which are in the screening and assessment phase for possible inclusion on the NPL.

Date of Government Version: 12/30/2020
Date Data Arrived at EDR: 01/14/2021
Date Made Active in Reports: 02/18/2021
Number of Days to Update: 35

Source: EPA
Telephone: 800-424-9346
Last EDR Contact: 04/01/2021
Next Scheduled EDR Contact: 07/26/2021
Data Release Frequency: Quarterly

Federal CERCLIS NFRAP site list

SEMS-ARCHIVE: Superfund Enterprise Management System Archive

SEMS-ARCHIVE (Superfund Enterprise Management System Archive) tracks sites that have no further interest under the Federal Superfund Program based on available information. The list was formerly known as the CERCLIS-NFRAP, renamed to SEMS ARCHIVE by the EPA in 2015. EPA may perform a minimal level of assessment work at a site while it is archived if site conditions change and/or new information becomes available. Archived sites have been removed and archived from the inventory of SEMS sites. Archived status indicates that, to the best of EPA's knowledge, assessment at a site has been completed and that EPA has determined no further steps will be taken to list the site on the National Priorities List (NPL), unless information indicates this decision was not appropriate or other considerations require a recommendation for listing at a later time. The decision does not necessarily mean that there is no hazard associated with a given site; it only means that. based upon available information, the location is not judged to be potential NPL site.

Date of Government Version: 12/30/2020
Date Data Arrived at EDR: 01/14/2021
Date Made Active in Reports: 02/18/2021
Number of Days to Update: 35

Source: EPA
Telephone: 800-424-9346
Last EDR Contact: 04/01/2021
Next Scheduled EDR Contact: 07/26/2021
Data Release Frequency: Quarterly

Federal RCRA CORRACTS facilities list

CORRACTS: Corrective Action Report

CORRACTS identifies hazardous waste handlers with RCRA corrective action activity.

Date of Government Version: 12/14/2020
Date Data Arrived at EDR: 12/17/2020
Date Made Active in Reports: 12/22/2020
Number of Days to Update: 5

Source: EPA
Telephone: 800-424-9346
Last EDR Contact: 03/23/2021
Next Scheduled EDR Contact: 07/05/2021
Data Release Frequency: Quarterly

Federal RCRA non-CORRACTS TSD facilities list

RCRA-TSDF: RCRA - Treatment, Storage and Disposal

RCRAInfo is EPA's comprehensive information system, providing access to data supporting the Resource Conservation and Recovery Act (RCRA) of 1976 and the Hazardous and Solid Waste Amendments (HSWA) of 1984. The database includes selective information on sites which generate, transport, store, treat and/or dispose of hazardous waste as defined by the Resource Conservation and Recovery Act (RCRA). Transporters are individuals or entities that move hazardous waste from the generator offsite to a facility that can recycle, treat, store, or dispose of the waste. TSDFs treat, store, or dispose of the waste.

Date of Government Version: 12/14/2020
Date Data Arrived at EDR: 12/17/2020
Date Made Active in Reports: 12/22/2020
Number of Days to Update: 5

Source: Environmental Protection Agency
Telephone: (212) 637-3660
Last EDR Contact: 03/23/2021
Next Scheduled EDR Contact: 07/05/2021
Data Release Frequency: Quarterly

Federal RCRA generators list

RCRA-LQG: RCRA - Large Quantity Generators

RCRAInfo is EPA's comprehensive information system, providing access to data supporting the Resource Conservation and Recovery Act (RCRA) of 1976 and the Hazardous and Solid Waste Amendments (HSWA) of 1984. The database includes selective information on sites which generate, transport, store, treat and/or dispose of hazardous waste as defined by the Resource Conservation and Recovery Act (RCRA). Large quantity generators (LQGs) generate over 1,000 kilograms (kg) of hazardous waste, or over 1 kg of acutely hazardous waste per month.

Date of Government Version: 12/14/2020
Date Data Arrived at EDR: 12/17/2020
Date Made Active in Reports: 12/22/2020
Number of Days to Update: 5

Source: Environmental Protection Agency
Telephone: (212) 637-3660
Last EDR Contact: 03/23/2021
Next Scheduled EDR Contact: 07/05/2021
Data Release Frequency: Quarterly

RCRA-SQG: RCRA - Small Quantity Generators

RCRAInfo is EPA's comprehensive information system, providing access to data supporting the Resource Conservation and Recovery Act (RCRA) of 1976 and the Hazardous and Solid Waste Amendments (HSWA) of 1984. The database includes selective information on sites which generate, transport, store, treat and/or dispose of hazardous waste as defined by the Resource Conservation and Recovery Act (RCRA). Small quantity generators (SQGs) generate between 100 kg and 1,000 kg of hazardous waste per month.

Date of Government Version: 12/14/2020
Date Data Arrived at EDR: 12/17/2020
Date Made Active in Reports: 12/22/2020
Number of Days to Update: 5

Source: Environmental Protection Agency
Telephone: (212) 637-3660
Last EDR Contact: 03/23/2021
Next Scheduled EDR Contact: 07/05/2021
Data Release Frequency: Quarterly

RCRA-VSQG: RCRA - Very Small Quantity Generators (Formerly Conditionally Exempt Small Quantity Generators)

RCRAInfo is EPA's comprehensive information system, providing access to data supporting the Resource Conservation and Recovery Act (RCRA) of 1976 and the Hazardous and Solid Waste Amendments (HSWA) of 1984. The database includes selective information on sites which generate, transport, store, treat and/or dispose of hazardous waste as defined by the Resource Conservation and Recovery Act (RCRA). Very small quantity generators (VSQGs) generate less than 100 kg of hazardous waste, or less than 1 kg of acutely hazardous waste per month.

Date of Government Version: 12/14/2020
Date Data Arrived at EDR: 12/17/2020
Date Made Active in Reports: 12/22/2020
Number of Days to Update: 5

Source: Environmental Protection Agency
Telephone: (212) 637-3660
Last EDR Contact: 03/23/2021
Next Scheduled EDR Contact: 07/05/2021
Data Release Frequency: Quarterly

Federal institutional controls / engineering controls registries

LUCIS: Land Use Control Information System

LUCIS contains records of land use control information pertaining to the former Navy Base Realignment and Closure properties.

Date of Government Version: 02/09/2021
Date Data Arrived at EDR: 02/11/2021
Date Made Active in Reports: 03/22/2021
Number of Days to Update: 39

Source: Department of the Navy
Telephone: 843-820-7326
Last EDR Contact: 02/08/2021
Next Scheduled EDR Contact: 05/24/2021
Data Release Frequency: Varies

US ENG CONTROLS: Engineering Controls Sites List

A listing of sites with engineering controls in place. Engineering controls include various forms of caps, building foundations, liners, and treatment methods to create pathway elimination for regulated substances to enter environmental media or effect human health.

Date of Government Version: 10/28/2020
Date Data Arrived at EDR: 11/05/2020
Date Made Active in Reports: 11/18/2020
Number of Days to Update: 13

Source: Environmental Protection Agency
Telephone: 703-603-0695
Last EDR Contact: 02/23/2021
Next Scheduled EDR Contact: 06/06/2021
Data Release Frequency: Varies

US INST CONTROLS: Institutional Controls Sites List

A listing of sites with institutional controls in place. Institutional controls include administrative measures, such as groundwater use restrictions, construction restrictions, property use restrictions, and post remediation care requirements intended to prevent exposure to contaminants remaining on site. Deed restrictions are generally required as part of the institutional controls.

Date of Government Version: 10/28/2020
Date Data Arrived at EDR: 11/05/2020
Date Made Active in Reports: 11/18/2020
Number of Days to Update: 13

Source: Environmental Protection Agency
Telephone: 703-603-0695
Last EDR Contact: 02/23/2021
Next Scheduled EDR Contact: 06/06/2021
Data Release Frequency: Varies

Federal ERNS list

ERNS: Emergency Response Notification System

Emergency Response Notification System. ERNS records and stores information on reported releases of oil and hazardous substances.

Date of Government Version: 12/14/2020
Date Data Arrived at EDR: 12/15/2020
Date Made Active in Reports: 12/22/2020
Number of Days to Update: 7

Source: National Response Center, United States Coast Guard
Telephone: 202-267-2180
Last EDR Contact: 12/15/2020
Next Scheduled EDR Contact: 07/05/2021
Data Release Frequency: Quarterly

State- and tribal - equivalent CERCLIS

NY SHWS: Inactive Hazardous Waste Disposal Sites in New York State

Referred to as the State Superfund Program, the Inactive Hazardous Waste Disposal Site Remedial Program is the cleanup program for inactive hazardous waste sites and now includes hazardous substance sites

Date of Government Version: 11/09/2020
Date Data Arrived at EDR: 11/11/2020
Date Made Active in Reports: 01/27/2021
Number of Days to Update: 77

Source: Department of Environmental Conservation
Telephone: 518-402-9622
Last EDR Contact: 02/10/2021
Next Scheduled EDR Contact: 05/24/2021
Data Release Frequency: Annually

CT SHWS: Inventory of Hazardous Disposal Sites

State Hazardous Waste Sites. State hazardous waste site records are the states' equivalent to CERCLIS. These sites may or may not already be listed on the federal CERCLIS list. Priority sites planned for cleanup using state funds (state equivalent of Superfund) are identified along with sites where cleanup will be paid for by potentially responsible parties. Available information varies by state.

Date of Government Version: 04/23/2010
Date Data Arrived at EDR: 04/23/2010
Date Made Active in Reports: 05/25/2010
Number of Days to Update: 32

Source: Department of Energy & Environmental Protection
Telephone: 860-424-3705
Last EDR Contact: 03/25/2021
Next Scheduled EDR Contact: 07/12/2021
Data Release Frequency: No Update Planned

State and tribal landfill and/or solid waste disposal site lists

NY SWF/LF: Facility Register

Solid Waste Facilities/Landfill Sites. SWF/LF type records typically contain an inventory of solid waste disposal facilities or landfills in a particular state. Depending on the state, these may be active or inactive facilities or open dumps that failed to meet RCRA Subtitle D Section 4004 criteria for solid waste landfills or disposal sites.

Date of Government Version: 12/31/2020
Date Data Arrived at EDR: 01/15/2021
Date Made Active in Reports: 04/08/2021
Number of Days to Update: 83

Source: Department of Environmental Conservation
Telephone: 518-402-8678
Last EDR Contact: 03/31/2021
Next Scheduled EDR Contact: 07/12/2021
Data Release Frequency: Quarterly

CT SWF/LF: List of Landfills/Transfer Stations

Solid Waste Facilities/Landfill Sites. SWF/LF type records typically contain an inventory of solid waste disposal facilities or landfills in a particular state. Depending on the state, these may be active or inactive facilities or open dumps that failed to meet RCRA Subtitle D Section 4004 criteria for solid waste landfills or disposal sites.

Date of Government Version: 11/01/2020
Date Data Arrived at EDR: 01/22/2021
Date Made Active in Reports: 04/13/2021
Number of Days to Update: 81

Source: Department of Energy & Environmental Protection
Telephone: 860-424-3366
Last EDR Contact: 04/23/2021
Next Scheduled EDR Contact: 08/02/2021
Data Release Frequency: Annually

State and tribal leaking storage tank lists

INDIAN LUST R6: Leaking Underground Storage Tanks on Indian Land
LUSTs on Indian land in New Mexico and Oklahoma.

Date of Government Version: 04/08/2020
Date Data Arrived at EDR: 05/20/2020
Date Made Active in Reports: 08/12/2020
Number of Days to Update: 84

Source: EPA Region 6
Telephone: 214-665-6597
Last EDR Contact: 04/23/2021
Next Scheduled EDR Contact: 08/02/2021
Data Release Frequency: Varies

INDIAN LUST R5: Leaking Underground Storage Tanks on Indian Land
Leaking underground storage tanks located on Indian Land in Michigan, Minnesota and Wisconsin.

Date of Government Version: 10/07/2020
Date Data Arrived at EDR: 12/16/2020
Date Made Active in Reports: 03/12/2021
Number of Days to Update: 86

Source: EPA, Region 5
Telephone: 312-886-7439
Last EDR Contact: 04/23/2021
Next Scheduled EDR Contact: 08/02/2021
Data Release Frequency: Varies

INDIAN LUST R1: Leaking Underground Storage Tanks on Indian Land
A listing of leaking underground storage tank locations on Indian Land.

Date of Government Version: 10/01/2020
Date Data Arrived at EDR: 12/16/2020
Date Made Active in Reports: 03/12/2021
Number of Days to Update: 86

Source: EPA Region 1
Telephone: 617-918-1313
Last EDR Contact: 04/23/2021
Next Scheduled EDR Contact: 08/02/2021
Data Release Frequency: Varies

INDIAN LUST R8: Leaking Underground Storage Tanks on Indian Land
LUSTs on Indian land in Colorado, Montana, North Dakota, South Dakota, Utah and Wyoming.

Date of Government Version: 10/09/2020
Date Data Arrived at EDR: 12/16/2020
Date Made Active in Reports: 03/12/2021
Number of Days to Update: 86

Source: EPA Region 8
Telephone: 303-312-6271
Last EDR Contact: 04/23/2021
Next Scheduled EDR Contact: 08/02/2021
Data Release Frequency: Varies

INDIAN LUST R9: Leaking Underground Storage Tanks on Indian Land
LUSTs on Indian land in Arizona, California, New Mexico and Nevada

Date of Government Version: 10/01/2020
Date Data Arrived at EDR: 12/16/2020
Date Made Active in Reports: 03/12/2021
Number of Days to Update: 86

Source: Environmental Protection Agency
Telephone: 415-972-3372
Last EDR Contact: 04/23/2021
Next Scheduled EDR Contact: 08/02/2021
Data Release Frequency: Varies

INDIAN LUST R10: Leaking Underground Storage Tanks on Indian Land
LUSTs on Indian land in Alaska, Idaho, Oregon and Washington.

Date of Government Version: 11/12/2020
Date Data Arrived at EDR: 12/16/2020
Date Made Active in Reports: 03/12/2021
Number of Days to Update: 86

Source: EPA Region 10
Telephone: 206-553-2857
Last EDR Contact: 04/23/2021
Next Scheduled EDR Contact: 08/02/2021
Data Release Frequency: Varies

INDIAN LUST R4: Leaking Underground Storage Tanks on Indian Land
LUSTs on Indian land in Florida, Mississippi and North Carolina.

Date of Government Version: 10/02/2020
Date Data Arrived at EDR: 12/18/2020
Date Made Active in Reports: 03/12/2021
Number of Days to Update: 84

Source: EPA Region 4
Telephone: 404-562-8677
Last EDR Contact: 04/23/2021
Next Scheduled EDR Contact: 08/02/2021
Data Release Frequency: Varies

INDIAN LUST R7: Leaking Underground Storage Tanks on Indian Land
LUSTs on Indian land in Iowa, Kansas, and Nebraska

Date of Government Version: 09/30/2020
Date Data Arrived at EDR: 12/22/2020
Date Made Active in Reports: 03/12/2021
Number of Days to Update: 80

Source: EPA Region 7
Telephone: 913-551-7003
Last EDR Contact: 04/23/2021
Next Scheduled EDR Contact: 08/02/2021
Data Release Frequency: Varies

NY LTANKS: Spills Information Database
Leaking Storage Tank Incident Reports. These records contain an inventory of reported leaking storage tank incidents reported from 4/1/86 through the most recent update. They can be either leaking underground storage tanks or leaking aboveground storage tanks. The causes of the incidents are tank test failures, tank failures or tank overfills.

Date of Government Version: 11/09/2020
Date Data Arrived at EDR: 11/11/2020
Date Made Active in Reports: 01/19/2021
Number of Days to Update: 69

Source: Department of Environmental Conservation
Telephone: 518-402-9549
Last EDR Contact: 02/10/2021
Next Scheduled EDR Contact: 05/24/2021
Data Release Frequency: Varies

NY HIST LTANKS: Listing of Leaking Storage Tanks
A listing of leaking underground and aboveground storage tanks. The causes of the incidents are tank test failures, tank failures or tank overfills. In 2002, the Department of Environmental Conservation stopped providing updates to its original Spills Information Database. This database includes fields that are no longer available from the NYDEC as of January 1, 2002. Current information may be found in the NY LTANKS database. Department of Environmental Conservation.

Date of Government Version: 01/01/2002
Date Data Arrived at EDR: 07/08/2005
Date Made Active in Reports: 07/14/2005
Number of Days to Update: 6

Source: Department of Environmental Conservation
Telephone: 518-402-9549
Last EDR Contact: 07/07/2005
Next Scheduled EDR Contact: N/A
Data Release Frequency: No Update Planned

State and tribal registered storage tank lists

FEMA UST: Underground Storage Tank Listing
A listing of all FEMA owned underground storage tanks.

Date of Government Version: 01/29/2021
Date Data Arrived at EDR: 02/17/2021
Date Made Active in Reports: 03/22/2021
Number of Days to Update: 33

Source: FEMA
Telephone: 202-646-5797
Last EDR Contact: 04/05/2021
Next Scheduled EDR Contact: 07/19/2021
Data Release Frequency: Varies

NY UST: Petroleum Bulk Storage (PBS) Database
Facilities that have petroleum storage capacities in excess of 1,100 gallons and less than 400,000 gallons.

Date of Government Version: 12/17/2020
Date Data Arrived at EDR: 12/18/2020
Date Made Active in Reports: 03/10/2021
Number of Days to Update: 82

Source: Department of Environmental Conservation
Telephone: 518-402-9549
Last EDR Contact: 03/24/2021
Next Scheduled EDR Contact: 07/05/2021
Data Release Frequency: No Update Planned

CT UST: Underground Storage Tank Data
Registered Underground Storage Tanks. UST's are regulated under Subtitle I of the Resource Conservation and Recovery Act (RCRA) and must be registered with the state department responsible for administering the UST program. Available information varies by state program.

Date of Government Version: 11/16/2020
Date Data Arrived at EDR: 11/19/2020
Date Made Active in Reports: 02/08/2021
Number of Days to Update: 81

Source: Department of Energy & Environmental Protection
Telephone: 860-424-3376
Last EDR Contact: 02/23/2021
Next Scheduled EDR Contact: 06/06/2021
Data Release Frequency: Semi-Annually

NY CBS UST: Chemical Bulk Storage Database
Facilities that store regulated hazardous substances in underground tanks of any size

Date of Government Version: 01/01/2002
Date Data Arrived at EDR: 02/20/2002
Date Made Active in Reports: 03/22/2002
Number of Days to Update: 30

Source: NYSDEC
Telephone: 518-402-9549
Last EDR Contact: 10/24/2005
Next Scheduled EDR Contact: 01/23/2006
Data Release Frequency: No Update Planned

NY MOSF UST: Major Oil Storage Facilities Database
Facilities that may be onshore facilities or vessels, with petroleum storage capacities of 400,000 gallons or greater.

Date of Government Version: 01/01/2002
Date Data Arrived at EDR: 02/20/2002
Date Made Active in Reports: 03/22/2002
Number of Days to Update: 30

Source: NYSDEC
Telephone: 518-402-9549
Last EDR Contact: 07/25/2005
Next Scheduled EDR Contact: 10/24/2005
Data Release Frequency: No Update Planned

NY MOSF: Major Oil Storage Facility Site Listing
These facilities may be onshore facilities or vessels, with petroleum storage capacities of 400,000 gallons or greater.

Date of Government Version: 12/17/2020
Date Data Arrived at EDR: 12/18/2020
Date Made Active in Reports: 03/10/2021
Number of Days to Update: 82

Source: Department of Environmental Conservation
Telephone: 518-402-9549
Last EDR Contact: 03/24/2021
Next Scheduled EDR Contact: 07/05/2021
Data Release Frequency: Quarterly

NY CBS: Chemical Bulk Storage Site Listing
These facilities store regulated hazardous substances in aboveground tanks with capacities of 185 gallons or greater, and/or in underground tanks of any size

Date of Government Version: 12/17/2020
Date Data Arrived at EDR: 12/18/2020
Date Made Active in Reports: 03/10/2021
Number of Days to Update: 82

Source: Department of Environmental Conservation
Telephone: 518-402-9549
Last EDR Contact: 03/24/2021
Next Scheduled EDR Contact: 07/05/2021
Data Release Frequency: Quarterly

NY AST: Petroleum Bulk Storage
Registered Aboveground Storage Tanks.

Date of Government Version: 12/17/2020
Date Data Arrived at EDR: 12/18/2020
Date Made Active in Reports: 03/10/2021
Number of Days to Update: 82

Source: Department of Environmental Conservation
Telephone: 518-402-9549
Last EDR Contact: 03/24/2021
Next Scheduled EDR Contact: 07/05/2021
Data Release Frequency: No Update Planned

CT AST: Marine Terminals and Tank Information
A listing of bulk petroleum facilities that receive petroleum by a vessel.

Date of Government Version: 06/30/2020
Date Data Arrived at EDR: 07/30/2020
Date Made Active in Reports: 10/13/2020
Number of Days to Update: 75

Source: Department of Energy & Environmental Protection
Telephone: 860-424-3233
Last EDR Contact: 04/27/2021
Next Scheduled EDR Contact: 08/16/2021
Data Release Frequency: Varies

NY CBS AST: Chemical Bulk Storage Database
Facilities that store regulated hazardous substances in aboveground tanks with capacities of 185 gallons or greater, and/or in underground tanks of any size.

Date of Government Version: 01/01/2002
Date Data Arrived at EDR: 02/20/2002
Date Made Active in Reports: 03/22/2002
Number of Days to Update: 30

Source: NYSDEC
Telephone: 518-402-9549
Last EDR Contact: 07/25/2005
Next Scheduled EDR Contact: 10/24/2005
Data Release Frequency: No Update Planned

NY MOSF AST: Major Oil Storage Facilities Database

Facilities that may be onshore facilities or vessels, with petroleum storage capacities of 400,000 gallons or greater.

Date of Government Version: 01/01/2002
Date Data Arrived at EDR: 02/20/2002
Date Made Active in Reports: 03/22/2002
Number of Days to Update: 30

Source: NYSDEC
Telephone: 518-402-9549
Last EDR Contact: 07/25/2005
Next Scheduled EDR Contact: 10/24/2005
Data Release Frequency: No Update Planned

INDIAN UST R6: Underground Storage Tanks on Indian Land

The Indian Underground Storage Tank (UST) database provides information about underground storage tanks on Indian land in EPA Region 6 (Louisiana, Arkansas, Oklahoma, New Mexico, Texas and 65 Tribes).

Date of Government Version: 04/08/2020
Date Data Arrived at EDR: 05/20/2020
Date Made Active in Reports: 08/12/2020
Number of Days to Update: 84

Source: EPA Region 6
Telephone: 214-665-7591
Last EDR Contact: 04/23/2021
Next Scheduled EDR Contact: 08/02/2021
Data Release Frequency: Varies

INDIAN UST R7: Underground Storage Tanks on Indian Land

The Indian Underground Storage Tank (UST) database provides information about underground storage tanks on Indian land in EPA Region 7 (Iowa, Kansas, Missouri, Nebraska, and 9 Tribal Nations).

Date of Government Version: 09/30/2020
Date Data Arrived at EDR: 12/22/2020
Date Made Active in Reports: 03/12/2021
Number of Days to Update: 80

Source: EPA Region 7
Telephone: 913-551-7003
Last EDR Contact: 04/23/2021
Next Scheduled EDR Contact: 08/02/2021
Data Release Frequency: Varies

INDIAN UST R9: Underground Storage Tanks on Indian Land

The Indian Underground Storage Tank (UST) database provides information about underground storage tanks on Indian land in EPA Region 9 (Arizona, California, Hawaii, Nevada, the Pacific Islands, and Tribal Nations).

Date of Government Version: 10/01/2020
Date Data Arrived at EDR: 12/16/2020
Date Made Active in Reports: 03/12/2021
Number of Days to Update: 86

Source: EPA Region 9
Telephone: 415-972-3368
Last EDR Contact: 04/23/2021
Next Scheduled EDR Contact: 08/02/2021
Data Release Frequency: Varies

INDIAN UST R1: Underground Storage Tanks on Indian Land

The Indian Underground Storage Tank (UST) database provides information about underground storage tanks on Indian land in EPA Region 1 (Connecticut, Maine, Massachusetts, New Hampshire, Rhode Island, Vermont and ten Tribal Nations).

Date of Government Version: 10/01/2020
Date Data Arrived at EDR: 12/16/2020
Date Made Active in Reports: 03/12/2021
Number of Days to Update: 86

Source: EPA, Region 1
Telephone: 617-918-1313
Last EDR Contact: 04/23/2021
Next Scheduled EDR Contact: 08/02/2021
Data Release Frequency: Varies

INDIAN UST R10: Underground Storage Tanks on Indian Land

The Indian Underground Storage Tank (UST) database provides information about underground storage tanks on Indian land in EPA Region 10 (Alaska, Idaho, Oregon, Washington, and Tribal Nations).

Date of Government Version: 11/12/2020
Date Data Arrived at EDR: 12/16/2020
Date Made Active in Reports: 03/12/2021
Number of Days to Update: 86

Source: EPA Region 10
Telephone: 206-553-2857
Last EDR Contact: 04/23/2021
Next Scheduled EDR Contact: 08/02/2021
Data Release Frequency: Varies

INDIAN UST R4: Underground Storage Tanks on Indian Land

The Indian Underground Storage Tank (UST) database provides information about underground storage tanks on Indian land in EPA Region 4 (Alabama, Florida, Georgia, Kentucky, Mississippi, North Carolina, South Carolina, Tennessee and Tribal Nations)

Date of Government Version: 10/02/2020
Date Data Arrived at EDR: 12/18/2020
Date Made Active in Reports: 03/12/2021
Number of Days to Update: 84

Source: EPA Region 4
Telephone: 404-562-9424
Last EDR Contact: 04/23/2021
Next Scheduled EDR Contact: 08/02/2021
Data Release Frequency: Varies

INDIAN UST R5: Underground Storage Tanks on Indian Land

The Indian Underground Storage Tank (UST) database provides information about underground storage tanks on Indian land in EPA Region 5 (Michigan, Minnesota and Wisconsin and Tribal Nations).

Date of Government Version: 10/07/2020
Date Data Arrived at EDR: 12/16/2020
Date Made Active in Reports: 03/12/2021
Number of Days to Update: 86

Source: EPA Region 5
Telephone: 312-886-6136
Last EDR Contact: 04/23/2021
Next Scheduled EDR Contact: 08/02/2021
Data Release Frequency: Varies

INDIAN UST R8: Underground Storage Tanks on Indian Land

The Indian Underground Storage Tank (UST) database provides information about underground storage tanks on Indian land in EPA Region 8 (Colorado, Montana, North Dakota, South Dakota, Utah, Wyoming and 27 Tribal Nations).

Date of Government Version: 10/09/2020
Date Data Arrived at EDR: 12/16/2020
Date Made Active in Reports: 03/12/2021
Number of Days to Update: 86

Source: EPA Region 8
Telephone: 303-312-6137
Last EDR Contact: 04/23/2021
Next Scheduled EDR Contact: 08/02/2021
Data Release Frequency: Varies

NY TANKS: Storage Tank Faciliy Listing

This database contains records of facilities that are or have been regulated under Bulk Storage Program. Tank information for these facilities may not be releasable by the state agency.

Date of Government Version: 12/17/2020
Date Data Arrived at EDR: 12/18/2020
Date Made Active in Reports: 03/10/2021
Number of Days to Update: 82

Source: Department of Environmental Conservation
Telephone: 518-402-9543
Last EDR Contact: 03/24/2021
Next Scheduled EDR Contact: 07/05/2021
Data Release Frequency: Quarterly

State and tribal institutional control / engineering control registries

NY ENV RES DECL: Environmental Restrictive Declarations

The Environmental Restrictive Declarations (ERD) listed were recorded in connection with a zoning action against the noted Tax Blocks and Tax Lots, or portion thereof, and are available in the property records on file at the Office of the City Register for Bronx, Kings, New York and Queens counties or at the Richmond County Clerk's office. They contain environmental requirements with respect to hazardous materials, air quality and/or noise in accordance with Section 11-15 of this Resolution.

Date of Government Version: 11/19/2020
Date Data Arrived at EDR: 12/17/2020
Date Made Active in Reports: 03/05/2021
Number of Days to Update: 78

Source: New York City Department of City Planning
Telephone: 212-720-3300
Last EDR Contact: 03/15/2021
Next Scheduled EDR Contact: 06/28/2021
Data Release Frequency: Varies

NY RES DECL: Restrictive Declarations Listing

A restrictive declaration is a covenant running with the land which binds the present and future owners of the property. As a condition of certain special permits, the City Planning Commission may require an applicant to sign and record a restrictive declaration that places specified conditions on the future use and development of the property. Certain restrictive declarations are indicated by a D on zoning maps.

Date of Government Version: 11/19/2020
Date Data Arrived at EDR: 12/14/2020
Date Made Active in Reports: 03/04/2021
Number of Days to Update: 80

Source: NYC Department of City Planning
Telephone: 212-720-3401
Last EDR Contact: 03/17/2021
Next Scheduled EDR Contact: 06/28/2021
Data Release Frequency: Varies

NY ENG CONTROLS: Registry of Engineering Controls

Environmental Remediation sites that have engineering controls in place.

Date of Government Version: 11/09/2020
Date Data Arrived at EDR: 11/11/2020
Date Made Active in Reports: 01/27/2021
Number of Days to Update: 77

Source: Department of Environmental Conservation
Telephone: 518-402-9553
Last EDR Contact: 02/10/2021
Next Scheduled EDR Contact: 05/24/2021
Data Release Frequency: Quarterly

CT ENG CONTROLS: Engineering Controls Listing

An Engineered Control is a permanent physical structure designed to safely isolate pollutants which would otherwise not comply with the self-implementing remedial options allowed in the Connecticut Remediation Standard Regulations (RSRs). The ECGD includes a description of what is eligible to be considered as an Engineered Control under section 22a-133k-2(f)(2) of the RSRs, a description of the information necessary for the preparation of complete and approvable applications, a step-by-step outline of the review and approval process, and supplemental resources provided in the appendices.

Date of Government Version: 11/25/2020
Date Data Arrived at EDR: 11/30/2020
Date Made Active in Reports: 02/10/2021
Number of Days to Update: 72

Source: Department of Energy & Environmental Protection
Telephone: 860-424-3000
Last EDR Contact: 02/01/2021
Next Scheduled EDR Contact: 05/17/2021
Data Release Frequency: Varies

NY INST CONTROL: Registry of Institutional Controls

Environmental Remediation sites that have institutional controls in place.

Date of Government Version: 11/09/2020
Date Data Arrived at EDR: 11/11/2020
Date Made Active in Reports: 01/27/2021
Number of Days to Update: 77

Source: Department of Environmental Conservation
Telephone: 518-402-9553
Last EDR Contact: 02/10/2021
Next Scheduled EDR Contact: 05/24/2021
Data Release Frequency: Quarterly

State and tribal voluntary cleanup sites

NY VCP: Voluntary Cleanup Agreements

New York established its Voluntary Cleanup Program (VCP) to address the environmental, legal and financial barriers that often hinder the redevelopment and reuse of contaminated properties. The Voluntary Cleanup Program was developed to enhance private sector cleanup of brownfields by enabling parties to remediate sites using private rather than public funds and to reduce the development pressures on "greenfield" sites.

Date of Government Version: 11/09/2020
Date Data Arrived at EDR: 11/11/2020
Date Made Active in Reports: 01/27/2021
Number of Days to Update: 77

Source: Department of Environmental Conservation
Telephone: 518-402-9711
Last EDR Contact: 02/10/2021
Next Scheduled EDR Contact: 05/24/2021
Data Release Frequency: Semi-Annually

NY VCP NYC: Voluntary Cleanup Program Listing NYC

New York City voluntary cleanup program sites.

Date of Government Version: 03/08/2021
Date Data Arrived at EDR: 03/10/2021
Date Made Active in Reports: 04/16/2021
Number of Days to Update: 37

Source: New York City Office of Environmental Protection
Telephone: 212-788-8841
Last EDR Contact: 04/13/2021
Next Scheduled EDR Contact: 06/21/2021
Data Release Frequency: Varies

INDIAN VCP R1: Voluntary Cleanup Priority Listing
A listing of voluntary cleanup priority sites located on Indian Land located in Region 1.

Date of Government Version: 07/27/2015
Date Data Arrived at EDR: 09/29/2015
Date Made Active in Reports: 02/18/2016
Number of Days to Update: 142

Source: EPA, Region 1
Telephone: 617-918-1102
Last EDR Contact: 03/22/2021
Next Scheduled EDR Contact: 07/05/2021
Data Release Frequency: Varies

INDIAN VCP R7: Voluntary Cleanup Priority Lisitng
A listing of voluntary cleanup priority sites located on Indian Land located in Region 7.

Date of Government Version: 03/20/2008
Date Data Arrived at EDR: 04/22/2008
Date Made Active in Reports: 05/19/2008
Number of Days to Update: 27

Source: EPA, Region 7
Telephone: 913-551-7365
Last EDR Contact: 04/20/2009
Next Scheduled EDR Contact: 07/20/2009
Data Release Frequency: Varies

CT VCP: Voluntary Remediation Sites
Sites involved in the Voluntary Remediation Program.

Date of Government Version: 08/14/2020
Date Data Arrived at EDR: 08/21/2020
Date Made Active in Reports: 11/10/2020
Number of Days to Update: 81

Source: Department of Energy & Environmental Protection
Telephone: 860-424-3705
Last EDR Contact: 02/01/2021
Next Scheduled EDR Contact: 05/17/2021
Data Release Frequency: Varies

State and tribal Brownfields sites

NY BROWNFIELDS: Brownfields Site List
A Brownfield is any real property where redevelopment or re-use may be complicated by the presence or potential presence of a hazardous waste, petroleum, pollutant, or contaminant.

Date of Government Version: 11/09/2020
Date Data Arrived at EDR: 11/11/2020
Date Made Active in Reports: 01/27/2021
Number of Days to Update: 77

Source: Department of Environmental Conservation
Telephone: 518-402-9764
Last EDR Contact: 02/10/2021
Next Scheduled EDR Contact: 05/24/2021
Data Release Frequency: Semi-Annually

CT BROWNFIELDS 2: Brownfields Inventory
A brownfield site is generally defined as "real property, the expansion, redevelopment, or reuse of which may be complicated by the presence or potential presence of a hazardous substance, pollutant or contaminanta?|"

Date of Government Version: 08/03/2017
Date Data Arrived at EDR: 09/20/2017
Date Made Active in Reports: 09/26/2017
Number of Days to Update: 6

Source: Department of Energy & Environmental Protection
Telephone: 860-424-3705
Last EDR Contact: 03/19/2021
Next Scheduled EDR Contact: 06/28/2021
Data Release Frequency: Varies

CT BROWNFIELDS: Brownfields Inventory
CBRA has identified over 200 brownfield sites eligible for redevelopment. In most cases these are prime properties for commercial or industrial use. CBRA's grants, assistance and financing lower the financial risks and eliminate the legal, regulatory and environmental risks of redevelopment.

Date of Government Version: 09/16/2020
Date Data Arrived at EDR: 12/14/2020
Date Made Active in Reports: 03/03/2021
Number of Days to Update: 79

Source: Connecticut Brownfields Redevelopment Authority
Telephone: 860-258-7833
Last EDR Contact: 03/19/2021
Next Scheduled EDR Contact: 06/28/2021
Data Release Frequency: No Update Planned

NY ERP: Environmental Restoration Program Listing

In an effort to spur the cleanup and redevelopment of brownfields, New Yorkers approved a $200 million Environmental Restoration or Brownfields Fund as part of the $1.75 billion Clean Water/Clean Air Bond Act of 1996 (1996 Bond Act). Enhancements to the program were enacted on October 7, 2003. Under the Environmental Restoration Program, the State provides grants to municipalities to reimburse up to 90 percent of on-site eligible costs and 100% of off-site eligible costs for site investigation and remediation activities. Once remediated, the property may then be reused for commercial, industrial, residential or public use.

Date of Government Version: 11/09/2020
Date Data Arrived at EDR: 11/11/2020
Date Made Active in Reports: 01/27/2021
Number of Days to Update: 77

Source: Department of Environmental Conservation
Telephone: 518-402-9622
Last EDR Contact: 02/10/2021
Next Scheduled EDR Contact: 05/24/2021
Data Release Frequency: Quarterly

ADDITIONAL ENVIRONMENTAL RECORDS

Local Brownfield lists

US BROWNFIELDS: A Listing of Brownfields Sites

Brownfields are real property, the expansion, redevelopment, or reuse of which may be complicated by the presence or potential presence of a hazardous substance, pollutant, or contaminant. Cleaning up and reinvesting in these properties takes development pressures off of undeveloped, open land, and both improves and protects the environment. Assessment, Cleanup and Redevelopment Exchange System (ACRES) stores information reported by EPA Brownfields grant recipients on brownfields properties assessed or cleaned up with grant funding as well as information on Targeted Brownfields Assessments performed by EPA Regions. A listing of ACRES Brownfield sites is obtained from Cleanups in My Community. Cleanups in My Community provides information on Brownfields properties for which information is reported back to EPA, as well as areas served by Brownfields grant programs.

Date of Government Version: 12/11/2020
Date Data Arrived at EDR: 12/11/2020
Date Made Active in Reports: 03/02/2021
Number of Days to Update: 81

Source: Environmental Protection Agency
Telephone: 202-566-2777
Last EDR Contact: 03/16/2021
Next Scheduled EDR Contact: 06/28/2021
Data Release Frequency: Semi-Annually

Local Lists of Landfill / Solid Waste Disposal Sites

NY SWTIRE: Registered Waste Tire Storage & Facility List

A listing of facilities registered to accept waste tires.

Date of Government Version: 02/27/2018
Date Data Arrived at EDR: 04/06/2018
Date Made Active in Reports: 06/08/2018
Number of Days to Update: 63

Source: Department of Environmental Conservation
Telephone: 518-402-8694
Last EDR Contact: 03/08/2021
Next Scheduled EDR Contact: 06/21/2021
Data Release Frequency: No Update Planned

NY SWRCY: Registered Recycling Facility List

A listing of recycling facilities.

Date of Government Version: 12/31/2020
Date Data Arrived at EDR: 01/15/2021
Date Made Active in Reports: 04/08/2021
Number of Days to Update: 83

Source: Department of Environmental Conservation
Telephone: 518-402-8678
Last EDR Contact: 03/31/2021
Next Scheduled EDR Contact: 07/12/2021
Data Release Frequency: Quarterly

CT SWRCY: Recycling Facilities
A listing of recycling facilities.

Date of Government Version: 09/03/2020
Date Data Arrived at EDR: 12/04/2020
Date Made Active in Reports: 02/18/2021
Number of Days to Update: 76

Source: Department of Energy & Environmental Protection
Telephone: 860-424-3223
Last EDR Contact: 03/08/2021
Next Scheduled EDR Contact: 06/21/2021
Data Release Frequency: Varies

INDIAN ODI: Report on the Status of Open Dumps on Indian Lands
Location of open dumps on Indian land.

Date of Government Version: 12/31/1998
Date Data Arrived at EDR: 12/03/2007
Date Made Active in Reports: 01/24/2008
Number of Days to Update: 52

Source: Environmental Protection Agency
Telephone: 703-308-8245
Last EDR Contact: 04/22/2021
Next Scheduled EDR Contact: 08/09/2021
Data Release Frequency: Varies

ODI: Open Dump Inventory
An open dump is defined as a disposal facility that does not comply with one or more of the Part 257 or Part 258 Subtitle D Criteria.

Date of Government Version: 06/30/1985
Date Data Arrived at EDR: 08/09/2004
Date Made Active in Reports: 09/17/2004
Number of Days to Update: 39

Source: Environmental Protection Agency
Telephone: 800-424-9346
Last EDR Contact: 06/09/2004
Next Scheduled EDR Contact: N/A
Data Release Frequency: No Update Planned

DEBRIS REGION 9: Torres Martinez Reservation Illegal Dump Site Locations
A listing of illegal dump sites location on the Torres Martinez Indian Reservation located in eastern Riverside County and northern Imperial County, California.

Date of Government Version: 01/12/2009
Date Data Arrived at EDR: 05/07/2009
Date Made Active in Reports: 09/21/2009
Number of Days to Update: 137

Source: EPA, Region 9
Telephone: 415-947-4219
Last EDR Contact: 04/14/2021
Next Scheduled EDR Contact: 08/02/2021
Data Release Frequency: No Update Planned

IHS OPEN DUMPS: Open Dumps on Indian Land
A listing of all open dumps located on Indian Land in the United States.

Date of Government Version: 04/01/2014
Date Data Arrived at EDR: 08/06/2014
Date Made Active in Reports: 01/29/2015
Number of Days to Update: 176

Source: Department of Health & Human Serivces, Indian Health Service
Telephone: 301-443-1452
Last EDR Contact: 01/29/2021
Next Scheduled EDR Contact: 05/10/2021
Data Release Frequency: Varies

Local Lists of Hazardous waste / Contaminated Sites

US HIST CDL: National Clandestine Laboratory Register
A listing of clandestine drug lab locations that have been removed from the DEAs National Clandestine Laboratory Register.

Date of Government Version: 12/07/2020
Date Data Arrived at EDR: 12/09/2020
Date Made Active in Reports: 03/02/2021
Number of Days to Update: 83

Source: Drug Enforcement Administration
Telephone: 202-307-1000
Last EDR Contact: 02/22/2021
Next Scheduled EDR Contact: 06/06/2021
Data Release Frequency: No Update Planned

NY DEL SHWS: Delisted Registry Sites

A database listing of sites delisted from the Registry of Inactive Hazardous Waste Disposal Sites.

Date of Government Version: 11/09/2020
Date Data Arrived at EDR: 11/11/2020
Date Made Active in Reports: 01/27/2021
Number of Days to Update: 77

Source: Department of Environmental Conservation
Telephone: 518-402-9622
Last EDR Contact: 02/10/2021
Next Scheduled EDR Contact: 05/24/2021
Data Release Frequency: Quarterly

US CDL: Clandestine Drug Labs

A listing of clandestine drug lab locations. The U.S. Department of Justice ("the Department") provides this web site as a public service. It contains addresses of some locations where law enforcement agencies reported they found chemicals or other items that indicated the presence of either clandestine drug laboratories or dumpsites. In most cases, the source of the entries is not the Department, and the Department has not verified the entry and does not guarantee its accuracy. Members of the public must verify the accuracy of all entries by, for example, contacting local law enforcement and local health departments.

Date of Government Version: 12/07/2020
Date Data Arrived at EDR: 12/09/2020
Date Made Active in Reports: 03/02/2021
Number of Days to Update: 83

Source: Drug Enforcement Administration
Telephone: 202-307-1000
Last EDR Contact: 02/22/2021
Next Scheduled EDR Contact: 06/06/2021
Data Release Frequency: Quarterly

NY PFAS: PFAS Contamination Site Location Listing

DEC surveyed select businesses, fire departments, fire training centers, bulk storage facilities, airports, and Department of Defense (DoD) facilities. The responses to the survey have helped to determine if these entities used or stored materials containing PFOA/PFOS including AFFF and dispersants used in Teflon coating operations. The results of this survey will be updated periodically as additional responses are received..

Date of Government Version: 01/16/2019
Date Data Arrived at EDR: 05/08/2019
Date Made Active in Reports: 06/24/2019
Number of Days to Update: 47

Source: Department of Environmental Conservation
Telephone: 518-402-9020
Last EDR Contact: 02/01/2021
Next Scheduled EDR Contact: 05/17/2021
Data Release Frequency: Varies

Local Lists of Registered Storage Tanks

NY HIST UST: Historical Petroleum Bulk Storage Database

These facilities have petroleum storage capacities in excess of 1,100 gallons and less than 400,000 gallons. This database contains detailed information per site. It is no longer updated due to the sensitive nature of the information involved. See UST for more current data.

Date of Government Version: 01/01/2002
Date Data Arrived at EDR: 06/02/2006
Date Made Active in Reports: 07/20/2006
Number of Days to Update: 48

Source: Department of Environmental Conservation
Telephone: 518-402-9549
Last EDR Contact: 10/23/2006
Next Scheduled EDR Contact: 01/22/2007
Data Release Frequency: Varies

NY HIST AST: Historical Petroleum Bulk Storage Database

These facilities have petroleum storage capabilities in excess of 1,100 gallons and less than 400,000 gallons. This database contains detailed information per site. No longer updated due to the sensitive nature of the information involved. See AST for more current data.

Date of Government Version: 01/01/2002
Date Data Arrived at EDR: 06/02/2006
Date Made Active in Reports: 07/20/2006
Number of Days to Update: 48

Source: Department of Environmental Conservation
Telephone: 518-402-9549
Last EDR Contact: 10/23/2006
Next Scheduled EDR Contact: 01/22/2007
Data Release Frequency: No Update Planned

Local Land Records

CT PROPERTY: Property Transfer Filings

A listing of sites that meet the definition of a hazardous waste establishment. They can be generators, dry cleaners, furniture strippers, etc. These sites have been sold to another owner.

Date of Government Version: 08/14/2020
Date Data Arrived at EDR: 08/21/2020
Date Made Active in Reports: 11/10/2020
Number of Days to Update: 81

Source: Department of Energy & Environmental Protection
Telephone: 860-424-3705
Last EDR Contact: 02/01/2021
Next Scheduled EDR Contact: 05/17/2021
Data Release Frequency: Semi-Annually

NY LIENS: Spill Liens Information

Lien information from the Oil Spill Fund.

Date of Government Version: 02/01/2021
Date Data Arrived at EDR: 02/02/2021
Date Made Active in Reports: 04/26/2021
Number of Days to Update: 83

Source: Office of the State Comptroller
Telephone: 518-474-9034
Last EDR Contact: 02/01/2021
Next Scheduled EDR Contact: 05/17/2021
Data Release Frequency: Quarterly

CT LIENS: Environmental Liens Listing

A listing of environmental liens placed by the Cost Recovery Program.

Date of Government Version: 02/11/2019
Date Data Arrived at EDR: 02/19/2019
Date Made Active in Reports: 03/04/2019
Number of Days to Update: 13

Source: Department of Energy & Environmental Protection
Telephone: 860-424-3120
Last EDR Contact: 02/08/2021
Next Scheduled EDR Contact: 05/24/2021
Data Release Frequency: Varies

LIENS 2: CERCLA Lien Information

A Federal CERCLA ('Superfund') lien can exist by operation of law at any site or property at which EPA has spent Superfund monies. These monies are spent to investigate and address releases and threatened releases of contamination. CERCLIS provides information as to the identity of these sites and properties.

Date of Government Version: 12/30/2020
Date Data Arrived at EDR: 01/14/2021
Date Made Active in Reports: 02/18/2021
Number of Days to Update: 35

Source: Environmental Protection Agency
Telephone: 202-564-6023
Last EDR Contact: 04/01/2021
Next Scheduled EDR Contact: 07/12/2021
Data Release Frequency: Semi-Annually

Records of Emergency Release Reports

HMIRS: Hazardous Materials Information Reporting System

Hazardous Materials Incident Report System. HMIRS contains hazardous material spill incidents reported to DOT.

Date of Government Version: 12/16/2020
Date Data Arrived at EDR: 12/17/2020
Date Made Active in Reports: 03/12/2021
Number of Days to Update: 85

Source: U.S. Department of Transportation
Telephone: 202-366-4555
Last EDR Contact: 03/24/2021
Next Scheduled EDR Contact: 07/05/2021
Data Release Frequency: Quarterly

NY SPILLS: Spills Information Database

Data collected on spills reported to NYSDEC as required by one or more of the following: Article 12 of the Navigation Law, 6 NYCRR Section 613.8 (from PBS regs), or 6 NYCRR Section 595.2 (from CBS regs). It includes spills active as of April 1, 1986, as well as spills occurring since this date.

Date of Government Version: 11/09/2020
Date Data Arrived at EDR: 11/11/2020
Date Made Active in Reports: 01/19/2021
Number of Days to Update: 69

Source: Department of Environmental Conservation
Telephone: 518-402-9549
Last EDR Contact: 02/10/2021
Next Scheduled EDR Contact: 05/24/2021
Data Release Frequency: Varies

NY HIST SPILLS: SPILLS Database

This database contains records of chemical and petroleum spill incidents. Under State law, petroleum and hazardous chemical spills that can impact the waters of the state must be reported by the spiller (and, in some cases, by anyone who has knowledge of the spills). In 2002, the Department of Environmental Conservation stopped providing updates to its original Spills Information Database. This database includes fields that are no longer available from the NYDEC as of January 1, 2002. Current information may be found in the NY SPILLS database. Department of Environmental Conservation.

Date of Government Version: 01/01/2002
Date Data Arrived at EDR: 07/08/2005
Date Made Active in Reports: 07/14/2005
Number of Days to Update: 6

Source: Department of Environmental Conservation
Telephone: 518-402-9549
Last EDR Contact: 07/07/2005
Next Scheduled EDR Contact: N/A
Data Release Frequency: No Update Planned

NY SPILLS 90: SPILLS90 data from FirstSearch

Spills 90 includes those spill and release records available exclusively from FirstSearch databases. Typically, they may include chemical, oil and/or hazardous substance spills recorded after 1990. Duplicate records that are already included in EDR incident and release records are not included in Spills 90.

Date of Government Version: 12/14/2012
Date Data Arrived at EDR: 01/03/2013
Date Made Active in Reports: 02/12/2013
Number of Days to Update: 40

Source: FirstSearch
Telephone: N/A
Last EDR Contact: 01/03/2013
Next Scheduled EDR Contact: N/A
Data Release Frequency: No Update Planned

CT SPILLS 90: SPILLS90 data from FirstSearch

Spills 90 includes those spill and release records available exclusively from FirstSearch databases. Typically, they may include chemical, oil and/or hazardous substance spills recorded after 1990. Duplicate records that are already included in EDR incident and release records are not included in Spills 90.

Date of Government Version: 10/15/2012
Date Data Arrived at EDR: 01/03/2013
Date Made Active in Reports: 02/11/2013
Number of Days to Update: 39

Source: FirstSearch
Telephone: N/A
Last EDR Contact: 01/03/2013
Next Scheduled EDR Contact: N/A
Data Release Frequency: No Update Planned

NY SPILLS 80: SPILLS80 data from FirstSearch

Spills 80 includes those spill and release records available from FirstSearch databases prior to 1990. Typically, they may include chemical, oil and/or hazardous substance spills recorded before 1990. Duplicate records that are already included in EDR incident and release records are not included in Spills 80.

Date of Government Version: 11/02/2010
Date Data Arrived at EDR: 01/03/2013
Date Made Active in Reports: 03/07/2013
Number of Days to Update: 63

Source: FirstSearch
Telephone: N/A
Last EDR Contact: 01/03/2013
Next Scheduled EDR Contact: N/A
Data Release Frequency: No Update Planned

Other Ascertainable Records

RCRA NonGen / NLR: RCRA - Non Generators / No Longer Regulated

RCRAInfo is EPA's comprehensive information system, providing access to data supporting the Resource Conservation and Recovery Act (RCRA) of 1976 and the Hazardous and Solid Waste Amendments (HSWA) of 1984. The database includes selective information on sites which generate, transport, store, treat and/or dispose of hazardous waste as defined by the Resource Conservation and Recovery Act (RCRA). Non-Generators do not presently generate hazardous waste.

Date of Government Version: 12/14/2020
Date Data Arrived at EDR: 12/17/2020
Date Made Active in Reports: 12/22/2020
Number of Days to Update: 5

Source: Environmental Protection Agency
Telephone: (212) 637-3660
Last EDR Contact: 03/23/2021
Next Scheduled EDR Contact: 07/05/2021
Data Release Frequency: Quarterly

FUDS: Formerly Used Defense Sites

The listing includes locations of Formerly Used Defense Sites properties where the US Army Corps of Engineers is actively working or will take necessary cleanup actions.

Date of Government Version: 02/11/2021
Date Data Arrived at EDR: 02/17/2021
Date Made Active in Reports: 04/05/2021
Number of Days to Update: 47

Source: U.S. Army Corps of Engineers
Telephone: 202-528-4285
Last EDR Contact: 02/17/2021
Next Scheduled EDR Contact: 05/31/2021
Data Release Frequency: Varies

DOD: Department of Defense Sites

This data set consists of federally owned or administered lands, administered by the Department of Defense, that have any area equal to or greater than 640 acres of the United States, Puerto Rico, and the U.S. Virgin Islands.

Date of Government Version: 12/31/2005
Date Data Arrived at EDR: 11/10/2006
Date Made Active in Reports: 01/11/2007
Number of Days to Update: 62

Source: USGS
Telephone: 888-275-8747
Last EDR Contact: 04/16/2021
Next Scheduled EDR Contact: 07/26/2021
Data Release Frequency: Semi-Annually

FEDLAND: Federal and Indian Lands

Federally and Indian administrated lands of the United States. Lands included are administrated by: Army Corps of Engineers, Bureau of Reclamation, National Wild and Scenic River, National Wildlife Refuge, Public Domain Land, Wilderness, Wilderness Study Area, Wildlife Management Area, Bureau of Indian Affairs, Bureau of Land Management, Department of Justice, Forest Service, Fish and Wildlife Service, National Park Service.

Date of Government Version: 04/02/2018
Date Data Arrived at EDR: 04/11/2018
Date Made Active in Reports: 11/06/2019
Number of Days to Update: 574

Source: U.S. Geological Survey
Telephone: 888-275-8747
Last EDR Contact: 04/05/2021
Next Scheduled EDR Contact: 07/19/2021
Data Release Frequency: N/A

SCRD DRYCLEANERS: State Coalition for Remediation of Drycleaners Listing

The State Coalition for Remediation of Drycleaners was established in 1998, with support from the U.S. EPA Office of Superfund Remediation and Technology Innovation. It is comprised of representatives of states with established drycleaner remediation programs. Currently the member states are Alabama, Connecticut, Florida, Illinois, Kansas, Minnesota, Missouri, North Carolina, Oregon, South Carolina, Tennessee, Texas, and Wisconsin.

Date of Government Version: 01/01/2017
Date Data Arrived at EDR: 02/03/2017
Date Made Active in Reports: 04/07/2017
Number of Days to Update: 63

Source: Environmental Protection Agency
Telephone: 615-532-8599
Last EDR Contact: 02/09/2021
Next Scheduled EDR Contact: 05/24/2021
Data Release Frequency: Varies

US FIN ASSUR: Financial Assurance Information

All owners and operators of facilities that treat, store, or dispose of hazardous waste are required to provide proof that they will have sufficient funds to pay for the clean up, closure, and post-closure care of their facilities.

Date of Government Version: 12/14/2020
Date Data Arrived at EDR: 12/17/2020
Date Made Active in Reports: 03/12/2021
Number of Days to Update: 85

Source: Environmental Protection Agency
Telephone: 202-566-1917
Last EDR Contact: 03/23/2021
Next Scheduled EDR Contact: 07/05/2021
Data Release Frequency: Quarterly

EPA WATCH LIST: EPA WATCH LIST

EPA maintains a "Watch List" to facilitate dialogue between EPA, state and local environmental agencies on enforcement matters relating to facilities with alleged violations identified as either significant or high priority. Being on the Watch List does not mean that the facility has actually violated the law only that an investigation by EPA or a state or local environmental agency has led those organizations to allege that an unproven violation has in fact occurred. Being on the Watch List does not represent a higher level of concern regarding the alleged violations that were detected, but instead indicates cases requiring additional dialogue between EPA, state and local agencies - primarily because of the length of time the alleged violation has gone unaddressed or unresolved.

Date of Government Version: 08/30/2013
Date Data Arrived at EDR: 03/21/2014
Date Made Active in Reports: 06/17/2014
Number of Days to Update: 88

Source: Environmental Protection Agency
Telephone: 617-520-3000
Last EDR Contact: 02/02/2021
Next Scheduled EDR Contact: 05/17/2021
Data Release Frequency: Quarterly

2020 COR ACTION: 2020 Corrective Action Program List

The EPA has set ambitious goals for the RCRA Corrective Action program by creating the 2020 Corrective Action Universe. This RCRA cleanup baseline includes facilities expected to need corrective action. The 2020 universe contains a wide variety of sites. Some properties are heavily contaminated while others were contaminated but have since been cleaned up. Still others have not been fully investigated yet, and may require little or no remediation. Inclusion in the 2020 Universe does not necessarily imply failure on the part of a facility to meet its RCRA obligations.

Date of Government Version: 09/30/2017
Date Data Arrived at EDR: 05/08/2018
Date Made Active in Reports: 07/20/2018
Number of Days to Update: 73

Source: Environmental Protection Agency
Telephone: 703-308-4044
Last EDR Contact: 02/05/2021
Next Scheduled EDR Contact: 05/17/2021
Data Release Frequency: Varies

TSCA: Toxic Substances Control Act

Toxic Substances Control Act. TSCA identifies manufacturers and importers of chemical substances included on the TSCA Chemical Substance Inventory list. It includes data on the production volume of these substances by plant site.

Date of Government Version: 12/31/2016
Date Data Arrived at EDR: 06/17/2020
Date Made Active in Reports: 09/10/2020
Number of Days to Update: 85

Source: EPA
Telephone: 202-260-5521
Last EDR Contact: 03/19/2021
Next Scheduled EDR Contact: 06/28/2021
Data Release Frequency: Every 4 Years

TRIS: Toxic Chemical Release Inventory System

Toxic Release Inventory System. TRIS identifies facilities which release toxic chemicals to the air, water and land in reportable quantities under SARA Title III Section 313.

Date of Government Version: 12/31/2018
Date Data Arrived at EDR: 08/14/2020
Date Made Active in Reports: 11/04/2020
Number of Days to Update: 82

Source: EPA
Telephone: 202-566-0250
Last EDR Contact: 02/02/2021
Next Scheduled EDR Contact: 05/31/2021
Data Release Frequency: Annually

SSTS: Section 7 Tracking Systems

Section 7 of the Federal Insecticide, Fungicide and Rodenticide Act, as amended (92 Stat. 829) requires all registered pesticide-producing establishments to submit a report to the Environmental Protection Agency by March 1st each year. Each establishment must report the types and amounts of pesticides, active ingredients and devices being produced, and those having been produced and sold or distributed in the past year.

Date of Government Version: 01/20/2021
Date Data Arrived at EDR: 01/21/2021
Date Made Active in Reports: 03/22/2021
Number of Days to Update: 60

Source: EPA
Telephone: 202-564-4203
Last EDR Contact: 04/20/2021
Next Scheduled EDR Contact: 08/02/2021
Data Release Frequency: Annually

ROD: Records Of Decision

Record of Decision. ROD documents mandate a permanent remedy at an NPL (Superfund) site containing technical and health information to aid in the cleanup.

Date of Government Version: 12/30/2020
Date Data Arrived at EDR: 01/14/2021
Date Made Active in Reports: 02/18/2021
Number of Days to Update: 35

Source: EPA
Telephone: 703-416-0223
Last EDR Contact: 04/01/2021
Next Scheduled EDR Contact: 06/14/2021
Data Release Frequency: Annually

RMP: Risk Management Plans

When Congress passed the Clean Air Act Amendments of 1990, it required EPA to publish regulations and guidance for chemical accident prevention at facilities using extremely hazardous substances. The Risk Management Program Rule (RMP Rule) was written to implement Section 112(r) of these amendments. The rule, which built upon existing industry codes and standards, requires companies of all sizes that use certain flammable and toxic substances to develop a Risk Management Program, which includes a(n): Hazard assessment that details the potential effects of an accidental release, an accident history of the last five years, and an evaluation of worst-case and alternative accidental releases; Prevention program that includes safety precautions and maintenance, monitoring, and employee training measures; and Emergency response program that spells out emergency health care, employee training measures and procedures for informing the public and response agencies (e.g the fire department) should an accident occur.

Date of Government Version: 11/02/2020
Date Data Arrived at EDR: 11/12/2020
Date Made Active in Reports: 01/25/2021
Number of Days to Update: 74

Source: Environmental Protection Agency
Telephone: 202-564-8600
Last EDR Contact: 04/19/2021
Next Scheduled EDR Contact: 08/02/2021
Data Release Frequency: Varies

RAATS: RCRA Administrative Action Tracking System

RCRA Administration Action Tracking System. RAATS contains records based on enforcement actions issued under RCRA pertaining to major violators and includes administrative and civil actions brought by the EPA. For administration actions after September 30, 1995, data entry in the RAATS database was discontinued. EPA will retain a copy of the database for historical records. It was necessary to terminate RAATS because a decrease in agency resources made it impossible to continue to update the information contained in the database.

Date of Government Version: 04/17/1995
Date Data Arrived at EDR: 07/03/1995
Date Made Active in Reports: 08/07/1995
Number of Days to Update: 35

Source: EPA
Telephone: 202-564-4104
Last EDR Contact: 06/02/2008
Next Scheduled EDR Contact: 09/01/2008
Data Release Frequency: No Update Planned

PRP: Potentially Responsible Parties

A listing of verified Potentially Responsible Parties

Date of Government Version: 12/30/2020
Date Data Arrived at EDR: 01/14/2021
Date Made Active in Reports: 03/05/2021
Number of Days to Update: 50

Source: EPA
Telephone: 202-564-6023
Last EDR Contact: 03/11/2021
Next Scheduled EDR Contact: 05/17/2021
Data Release Frequency: Quarterly

PADS: PCB Activity Database System

PCB Activity Database. PADS Identifies generators, transporters, commercial storers and/or brokers and disposers of PCB's who are required to notify the EPA of such activities.

Date of Government Version: 11/19/2020
Date Data Arrived at EDR: 01/08/2021
Date Made Active in Reports: 03/22/2021
Number of Days to Update: 73

Source: EPA
Telephone: 202-566-0500
Last EDR Contact: 04/09/2021
Next Scheduled EDR Contact: 07/19/2021
Data Release Frequency: Annually

ICIS: Integrated Compliance Information System

The Integrated Compliance Information System (ICIS) supports the information needs of the national enforcement and compliance program as well as the unique needs of the National Pollutant Discharge Elimination System (NPDES) program.

Date of Government Version: 11/18/2016
Date Data Arrived at EDR: 11/23/2016
Date Made Active in Reports: 02/10/2017
Number of Days to Update: 79

Source: Environmental Protection Agency
Telephone: 202-564-2501
Last EDR Contact: 03/31/2021
Next Scheduled EDR Contact: 07/19/2021
Data Release Frequency: Quarterly

GOVERNMENT RECORDS SEARCHED / DATA CURRENCY TRACKING

FTTS: FIFRA/ TSCA Tracking System - FIFRA (Federal Insecticide, Fungicide, & Rodenticide Act)/TSCA (Toxic Substances Control Act)
FTTS tracks administrative cases and pesticide enforcement actions and compliance activities related to FIFRA, TSCA and EPCRA (Emergency Planning and Community Right-to-Know Act). To maintain currency, EDR contacts the Agency on a quarterly basis.

Date of Government Version: 04/09/2009
Date Data Arrived at EDR: 04/16/2009
Date Made Active in Reports: 05/11/2009
Number of Days to Update: 25

Source: EPA/Office of Prevention, Pesticides and Toxic Substances
Telephone: 202-566-1667
Last EDR Contact: 08/18/2017
Next Scheduled EDR Contact: 12/04/2017
Data Release Frequency: No Update Planned

FTTS INSP: FIFRA/ TSCA Tracking System - FIFRA (Federal Insecticide, Fungicide, & Rodenticide Act)/TSCA (Toxic Substances Control Act)
A listing of FIFRA/TSCA Tracking System (FTTS) inspections and enforcements.

Date of Government Version: 04/09/2009
Date Data Arrived at EDR: 04/16/2009
Date Made Active in Reports: 05/11/2009
Number of Days to Update: 25

Source: EPA
Telephone: 202-566-1667
Last EDR Contact: 08/18/2017
Next Scheduled EDR Contact: 12/04/2017
Data Release Frequency: No Update Planned

MLTS: Material Licensing Tracking System
MLTS is maintained by the Nuclear Regulatory Commission and contains a list of approximately 8,100 sites which possess or use radioactive materials and which are subject to NRC licensing requirements. To maintain currency, EDR contacts the Agency on a quarterly basis.

Date of Government Version: 08/05/2020
Date Data Arrived at EDR: 08/10/2020
Date Made Active in Reports: 10/08/2020
Number of Days to Update: 59

Source: Nuclear Regulatory Commission
Telephone: 301-415-7169
Last EDR Contact: 04/16/2021
Next Scheduled EDR Contact: 08/02/2021
Data Release Frequency: Quarterly

COAL ASH DOE: Steam-Electric Plant Operation Data
A listing of power plants that store ash in surface ponds.

Date of Government Version: 12/31/2019
Date Data Arrived at EDR: 12/01/2020
Date Made Active in Reports: 02/09/2021
Number of Days to Update: 70

Source: Department of Energy
Telephone: 202-586-8719
Last EDR Contact: 03/05/2021
Next Scheduled EDR Contact: 06/14/2021
Data Release Frequency: Varies

COAL ASH EPA: Coal Combustion Residues Surface Impoundments List
A listing of coal combustion residues surface impoundments with high hazard potential ratings.

Date of Government Version: 01/12/2017
Date Data Arrived at EDR: 03/05/2019
Date Made Active in Reports: 11/11/2019
Number of Days to Update: 251

Source: Environmental Protection Agency
Telephone: N/A
Last EDR Contact: 03/02/2021
Next Scheduled EDR Contact: 06/14/2021
Data Release Frequency: Varies

PCB TRANSFORMER: PCB Transformer Registration Database
The database of PCB transformer registrations that includes all PCB registration submittals.

Date of Government Version: 09/13/2019
Date Data Arrived at EDR: 11/06/2019
Date Made Active in Reports: 02/10/2020
Number of Days to Update: 96

Source: Environmental Protection Agency
Telephone: 202-566-0517
Last EDR Contact: 02/05/2021
Next Scheduled EDR Contact: 05/17/2021
Data Release Frequency: Varies

RADINFO: Radiation Information Database
The Radiation Information Database (RADINFO) contains information about facilities that are regulated by U.S. Environmental Protection Agency (EPA) regulations for radiation and radioactivity.

Date of Government Version: 07/01/2019
Date Data Arrived at EDR: 07/01/2019
Date Made Active in Reports: 09/23/2019
Number of Days to Update: 84

Source: Environmental Protection Agency
Telephone: 202-343-9775
Last EDR Contact: 03/25/2021
Next Scheduled EDR Contact: 07/12/2021
Data Release Frequency: Quarterly

HIST FTTS: FIFRA/TSCA Tracking System Administrative Case Listing

A complete administrative case listing from the FIFRA/TSCA Tracking System (FTTS) for all ten EPA regions. The information was obtained from the National Compliance Database (NCDB). NCDB supports the implementation of FIFRA (Federal Insecticide, Fungicide, and Rodenticide Act) and TSCA (Toxic Substances Control Act). Some EPA regions are now closing out records. Because of that, and the fact that some EPA regions are not providing EPA Headquarters with updated records, it was decided to create a HIST FTTS database. It included records that may not be included in the newer FTTS database updates. This database is no longer updated.

Date of Government Version: 10/19/2006
Date Data Arrived at EDR: 03/01/2007
Date Made Active in Reports: 04/10/2007
Number of Days to Update: 40

Source: Environmental Protection Agency
Telephone: 202-564-2501
Last EDR Contact: 12/17/2007
Next Scheduled EDR Contact: 03/17/2008
Data Release Frequency: No Update Planned

HIST FTTS INSP: FIFRA/TSCA Tracking System Inspection & Enforcement Case Listing

A complete inspection and enforcement case listing from the FIFRA/TSCA Tracking System (FTTS) for all ten EPA regions. The information was obtained from the National Compliance Database (NCDB). NCDB supports the implementation of FIFRA (Federal Insecticide, Fungicide, and Rodenticide Act) and TSCA (Toxic Substances Control Act). Some EPA regions are now closing out records. Because of that, and the fact that some EPA regions are not providing EPA Headquarters with updated records, it was decided to create a HIST FTTS database. It included records that may not be included in the newer FTTS database updates. This database is no longer updated.

Date of Government Version: 10/19/2006
Date Data Arrived at EDR: 03/01/2007
Date Made Active in Reports: 04/10/2007
Number of Days to Update: 40

Source: Environmental Protection Agency
Telephone: 202-564-2501
Last EDR Contact: 12/17/2008
Next Scheduled EDR Contact: 03/17/2008
Data Release Frequency: No Update Planned

DOT OPS: Incident and Accident Data

Department of Transporation, Office of Pipeline Safety Incident and Accident data.

Date of Government Version: 01/02/2020
Date Data Arrived at EDR: 01/28/2020
Date Made Active in Reports: 04/17/2020
Number of Days to Update: 80

Source: Department of Transporation, Office of Pipeline Safety
Telephone: 202-366-4595
Last EDR Contact: 04/27/2021
Next Scheduled EDR Contact: 08/09/2021
Data Release Frequency: Quarterly

CONSENT: Superfund (CERCLA) Consent Decrees

Major legal settlements that establish responsibility and standards for cleanup at NPL (Superfund) sites. Released periodically by United States District Courts after settlement by parties to litigation matters.

Date of Government Version: 12/31/2020
Date Data Arrived at EDR: 01/13/2021
Date Made Active in Reports: 03/22/2021
Number of Days to Update: 68

Source: Department of Justice, Consent Decree Library
Telephone: Varies
Last EDR Contact: 04/05/2021
Next Scheduled EDR Contact: 07/19/2021
Data Release Frequency: Varies

BRS: Biennial Reporting System

The Biennial Reporting System is a national system administered by the EPA that collects data on the generation and management of hazardous waste. BRS captures detailed data from two groups: Large Quantity Generators (LQG) and Treatment, Storage, and Disposal Facilities.

Date of Government Version: 12/31/2017
Date Data Arrived at EDR: 06/22/2020
Date Made Active in Reports: 11/20/2020
Number of Days to Update: 151

Source: EPA/NTIS
Telephone: 800-424-9346
Last EDR Contact: 03/23/2021
Next Scheduled EDR Contact: 07/05/2021
Data Release Frequency: Biennially

INDIAN RESERV: Indian Reservations

This map layer portrays Indian administered lands of the United States that have any area equal to or greater than 640 acres.

Date of Government Version: 12/31/2014
Date Data Arrived at EDR: 07/14/2015
Date Made Active in Reports: 01/10/2017
Number of Days to Update: 546

Source: USGS
Telephone: 202-208-3710
Last EDR Contact: 04/06/2021
Next Scheduled EDR Contact: 07/19/2021
Data Release Frequency: Semi-Annually

FUSRAP: Formerly Utilized Sites Remedial Action Program

DOE established the Formerly Utilized Sites Remedial Action Program (FUSRAP) in 1974 to remediate sites where radioactive contamination remained from Manhattan Project and early U.S. Atomic Energy Commission (AEC) operations.

Date of Government Version: 08/08/2017
Date Data Arrived at EDR: 09/11/2018
Date Made Active in Reports: 09/14/2018
Number of Days to Update: 3

Source: Department of Energy
Telephone: 202-586-3559
Last EDR Contact: 04/28/2021
Next Scheduled EDR Contact: 08/16/2021
Data Release Frequency: Varies

UMTRA: Uranium Mill Tailings Sites

Uranium ore was mined by private companies for federal government use in national defense programs. When the mills shut down, large piles of the sand-like material (mill tailings) remain after uranium has been extracted from the ore. Levels of human exposure to radioactive materials from the piles are low; however, in some cases tailings were used as construction materials before the potential health hazards of the tailings were recognized.

Date of Government Version: 08/30/2019
Date Data Arrived at EDR: 11/15/2019
Date Made Active in Reports: 01/28/2020
Number of Days to Update: 74

Source: Department of Energy
Telephone: 505-845-0011
Last EDR Contact: 02/18/2021
Next Scheduled EDR Contact: 05/31/2021
Data Release Frequency: Varies

LEAD SMELTER 1: Lead Smelter Sites

A listing of former lead smelter site locations.

Date of Government Version: 12/30/2020
Date Data Arrived at EDR: 01/14/2021
Date Made Active in Reports: 02/09/2021
Number of Days to Update: 26

Source: Environmental Protection Agency
Telephone: 703-603-8787
Last EDR Contact: 04/01/2021
Next Scheduled EDR Contact: 07/12/2021
Data Release Frequency: Varies

LEAD SMELTER 2: Lead Smelter Sites

A list of several hundred sites in the U.S. where secondary lead smelting was done from 1931and 1964. These sites may pose a threat to public health through ingestion or inhalation of contaminated soil or dust

Date of Government Version: 04/05/2001
Date Data Arrived at EDR: 10/27/2010
Date Made Active in Reports: 12/02/2010
Number of Days to Update: 36

Source: American Journal of Public Health
Telephone: 703-305-6451
Last EDR Contact: 12/02/2009
Next Scheduled EDR Contact: N/A
Data Release Frequency: No Update Planned

US AIRS (AFS): Aerometric Information Retrieval System Facility Subsystem (AFS)

The database is a sub-system of Aerometric Information Retrieval System (AIRS). AFS contains compliance data on air pollution point sources regulated by the U.S. EPA and/or state and local air regulatory agencies. This information comes from source reports by various stationary sources of air pollution, such as electric power plants, steel mills, factories, and universities, and provides information about the air pollutants they produce. Action, air program, air program pollutant, and general level plant data. It is used to track emissions and compliance data from industrial plants.

Date of Government Version: 10/12/2016
Date Data Arrived at EDR: 10/26/2016
Date Made Active in Reports: 02/03/2017
Number of Days to Update: 100

Source: EPA
Telephone: 202-564-2496
Last EDR Contact: 09/26/2017
Next Scheduled EDR Contact: 01/08/2018
Data Release Frequency: Annually

US AIRS MINOR: Air Facility System Data
A listing of minor source facilities.

Date of Government Version: 10/12/2016
Date Data Arrived at EDR: 10/26/2016
Date Made Active in Reports: 02/03/2017
Number of Days to Update: 100

Source: EPA
Telephone: 202-564-2496
Last EDR Contact: 09/26/2017
Next Scheduled EDR Contact: 01/08/2018
Data Release Frequency: Annually

MINES VIOLATIONS: MSHA Violation Assessment Data
Mines violation and assessment information. Department of Labor, Mine Safety & Health Administration.

Date of Government Version: 11/24/2020
Date Data Arrived at EDR: 11/30/2020
Date Made Active in Reports: 01/25/2021
Number of Days to Update: 56

Source: DOL, Mine Safety & Health Admi
Telephone: 202-693-9424
Last EDR Contact: 03/01/2021
Next Scheduled EDR Contact: 06/14/2021
Data Release Frequency: Quarterly

US MINES: Mines Master Index File
Contains all mine identification numbers issued for mines active or opened since 1971. The data also includes violation information.

Date of Government Version: 11/03/2020
Date Data Arrived at EDR: 11/23/2020
Date Made Active in Reports: 01/25/2021
Number of Days to Update: 63

Source: Department of Labor, Mine Safety and Health Administration
Telephone: 303-231-5959
Last EDR Contact: 02/24/2021
Next Scheduled EDR Contact: 06/06/2021
Data Release Frequency: Semi-Annually

US MINES 2: Ferrous and Nonferrous Metal Mines Database Listing
This map layer includes ferrous (ferrous metal mines are facilities that extract ferrous metals, such as iron ore or molybdenum) and nonferrous (Nonferrous metal mines are facilities that extract nonferrous metals, such as gold, silver, copper, zinc, and lead) metal mines in the United States.

Date of Government Version: 05/06/2020
Date Data Arrived at EDR: 05/27/2020
Date Made Active in Reports: 08/13/2020
Number of Days to Update: 78

Source: USGS
Telephone: 703-648-7709
Last EDR Contact: 02/26/2021
Next Scheduled EDR Contact: 06/06/2021
Data Release Frequency: Varies

US MINES 3: Active Mines & Mineral Plants Database Listing
Active Mines and Mineral Processing Plant operations for commodities monitored by the Minerals Information Team of the USGS.

Date of Government Version: 04/14/2011
Date Data Arrived at EDR: 06/08/2011
Date Made Active in Reports: 09/13/2011
Number of Days to Update: 97

Source: USGS
Telephone: 703-648-7709
Last EDR Contact: 02/26/2021
Next Scheduled EDR Contact: 06/06/2021
Data Release Frequency: Varies

ABANDONED MINES: Abandoned Mines
An inventory of land and water impacted by past mining (primarily coal mining) is maintained by OSMRE to provide information needed to implement the Surface Mining Control and Reclamation Act of 1977 (SMCRA). The inventory contains information on the location, type, and extent of AML impacts, as well as, information on the cost associated with the reclamation of those problems. The inventory is based upon field surveys by State, Tribal, and OSMRE program officials. It is dynamic to the extent that it is modified as new problems are identified and existing problems are reclaimed.

Date of Government Version: 12/11/2020
Date Data Arrived at EDR: 12/11/2020
Date Made Active in Reports: 03/02/2021
Number of Days to Update: 81

Source: Department of Interior
Telephone: 202-208-2609
Last EDR Contact: 03/10/2021
Next Scheduled EDR Contact: 06/21/2021
Data Release Frequency: Quarterly

FINDS: Facility Index System/Facility Registry System

Facility Index System. FINDS contains both facility information and 'pointers' to other sources that contain more detail. EDR includes the following FINDS databases in this report: PCS (Permit Compliance System), AIRS (Aerometric Information Retrieval System), DOCKET (Enforcement Docket used to manage and track information on civil judicial enforcement cases for all environmental statutes), FURS (Federal Underground Injection Control), C-DOCKET (Criminal Docket System used to track criminal enforcement actions for all environmental statutes), FFIS (Federal Facilities Information System), STATE (State Environmental Laws and Statutes), and PADS (PCB Activity Data System).

Date of Government Version: 02/03/2021
Date Data Arrived at EDR: 03/03/2021
Date Made Active in Reports: 04/05/2021
Number of Days to Update: 33

Source: EPA
Telephone: (212) 637-3000
Last EDR Contact: 03/03/2021
Next Scheduled EDR Contact: 06/14/2021
Data Release Frequency: Quarterly

UXO: Unexploded Ordnance Sites

A listing of unexploded ordnance site locations

Date of Government Version: 12/31/2018
Date Data Arrived at EDR: 07/02/2020
Date Made Active in Reports: 09/17/2020
Number of Days to Update: 77

Source: Department of Defense
Telephone: 703-704-1564
Last EDR Contact: 04/13/2021
Next Scheduled EDR Contact: 07/26/2021
Data Release Frequency: Varies

DOCKET HWC: Hazardous Waste Compliance Docket Listing

A complete list of the Federal Agency Hazardous Waste Compliance Docket Facilities.

Date of Government Version: 11/03/2020
Date Data Arrived at EDR: 11/17/2020
Date Made Active in Reports: 02/09/2021
Number of Days to Update: 84

Source: Environmental Protection Agency
Telephone: 202-564-0527
Last EDR Contact: 02/26/2021
Next Scheduled EDR Contact: 06/06/2021
Data Release Frequency: Varies

ECHO: Enforcement & Compliance History Information

ECHO provides integrated compliance and enforcement information for about 800,000 regulated facilities nationwide.

Date of Government Version: 01/02/2021
Date Data Arrived at EDR: 01/08/2021
Date Made Active in Reports: 03/22/2021
Number of Days to Update: 73

Source: Environmental Protection Agency
Telephone: 202-564-2280
Last EDR Contact: 04/06/2021
Next Scheduled EDR Contact: 07/19/2021
Data Release Frequency: Quarterly

FUELS PROGRAM: EPA Fuels Program Registered Listing

This listing includes facilities that are registered under the Part 80 (Code of Federal Regulations) EPA Fuels Programs. All companies now are required to submit new and updated registrations.

Date of Government Version: 02/17/2021
Date Data Arrived at EDR: 02/17/2021
Date Made Active in Reports: 03/22/2021
Number of Days to Update: 33

Source: EPA
Telephone: 800-385-6164
Last EDR Contact: 02/17/2021
Next Scheduled EDR Contact: 05/31/2021
Data Release Frequency: Quarterly

NY AIRS: Air Emissions Data

Point source emissions inventory data.

Date of Government Version: 02/05/2021
Date Data Arrived at EDR: 02/09/2021
Date Made Active in Reports: 02/17/2021
Number of Days to Update: 8

Source: Department of Environmental Conservation
Telephone: 518-402-8452
Last EDR Contact: 04/19/2021
Next Scheduled EDR Contact: 08/02/2021
Data Release Frequency: Annually

CT AIRS: Permitted Air Sources Listing
A listing of permitted air sources in Connecticut.

Date of Government Version: 02/09/2021
Date Data Arrived at EDR: 02/11/2021
Date Made Active in Reports: 02/19/2021
Number of Days to Update: 8

Source: Department of Energy & Environmental Protection
Telephone: 860-424-3026
Last EDR Contact: 04/27/2021
Next Scheduled EDR Contact: 08/16/2021
Data Release Frequency: Varies

NY COAL ASH: Coal Ash Disposal Site Listing
A listing of coal ash disposal site locations.

Date of Government Version: 09/30/2020
Date Data Arrived at EDR: 09/30/2020
Date Made Active in Reports: 12/21/2020
Number of Days to Update: 82

Source: Department of Environmental Conservation
Telephone: 518-402-8660
Last EDR Contact: 03/31/2021
Next Scheduled EDR Contact: 07/12/2021
Data Release Frequency: Quarterly

NY DRYCLEANERS: Registered Drycleaners
A listing of all registered drycleaning facilities.

Date of Government Version: 12/02/2020
Date Data Arrived at EDR: 12/09/2020
Date Made Active in Reports: 12/16/2020
Number of Days to Update: 7

Source: Department of Environmental Conservation
Telephone: 518-402-8403
Last EDR Contact: 03/08/2021
Next Scheduled EDR Contact: 06/21/2021
Data Release Frequency: Annually

CT DRYCLEANERS: Drycleaner Facilities
A listing of drycleaner facility locations.

Date of Government Version: 07/18/2008
Date Data Arrived at EDR: 08/08/2008
Date Made Active in Reports: 08/27/2008
Number of Days to Update: 19

Source: Department of Energy & Environmental Protection
Telephone: 860-424-3026
Last EDR Contact: 03/08/2021
Next Scheduled EDR Contact: 06/21/2021
Data Release Frequency: Varies

NY E DESIGNATION: E DESIGNATION SITE LISTING
The (E (Environmental)) designation would ensure that sampling and remediation take place on the subject properties, and would avoid any significant impacts related to hazardous materials at these locations. The (E) designations would require that the fee owner of the sites conduct a testing and sampling protocol, and remediation where appropriate, to the satisfaction of the NYCDEP before the issuance of a building permit by the Department of Buildings pursuant to the provisions of Section 11-15 of the Zoning Resolution (Environmental Requirements). The (E) designations also include a mandatory construction-related health and safety plan which must be approved by NYCDEP.

Date of Government Version: 11/19/2020
Date Data Arrived at EDR: 12/17/2020
Date Made Active in Reports: 03/05/2021
Number of Days to Update: 78

Source: New York City Department of City Planning
Telephone: 718-595-6658
Last EDR Contact: 03/15/2021
Next Scheduled EDR Contact: 06/28/2021
Data Release Frequency: Semi-Annually

NY Financial Assurance 1: Financial Assurance Information Listing
Financial assurance information.

Date of Government Version: 01/07/2021
Date Data Arrived at EDR: 01/12/2021
Date Made Active in Reports: 04/02/2021
Number of Days to Update: 80

Source: Department of Environmental Conservation
Telephone: 518-402-8660
Last EDR Contact: 04/09/2021
Next Scheduled EDR Contact: 07/12/2021
Data Release Frequency: Quarterly

CT Financial Assurance 1: Financial Assurance Information Listing

A listing containing RCRA financial assurance information submitted on behalf of the CT DEP's Program Analysis Group of the Waste Engineering and Enforcement Division.

Date of Government Version: 12/10/2020
Date Data Arrived at EDR: 12/11/2020
Date Made Active in Reports: 02/08/2021
Number of Days to Update: 59

Source: Department of Energy & Environmental Protection
Telephone: 860-418-5930
Last EDR Contact: 03/12/2021
Next Scheduled EDR Contact: 06/28/2021
Data Release Frequency: Varies

NY Financial Assurance 2: Financial Assurance Information Listing

A listing of financial assurance information for hazardous waste facilities. Financial assurance is intended to ensure that resources are available to pay for the cost of closure, post-closure care, and corrective measures if the owner or operator of a regulated facility is unable or unwilling to pay.

Date of Government Version: 06/11/2020
Date Data Arrived at EDR: 06/16/2020
Date Made Active in Reports: 09/02/2020
Number of Days to Update: 78

Source: Department of Environmental Conservation
Telephone: 518-402-8712
Last EDR Contact: 03/08/2021
Next Scheduled EDR Contact: 06/21/2021
Data Release Frequency: Varies

CT Financial Assurance 2: Financial Assurance Information Listing

A listing of financial assurance information for solid waste facilities. Financial assurance is intended to ensure that resources are available to pay for the cost of closure, post-closure care, and corrective measures if the owner or operator of a regulated facility is unable or unwilling to pay.

Date of Government Version: 12/10/2020
Date Data Arrived at EDR: 12/11/2020
Date Made Active in Reports: 02/09/2021
Number of Days to Update: 60

Source: Department of Energy & Environmental Protection
Telephone: 860-418-5930
Last EDR Contact: 03/12/2021
Next Scheduled EDR Contact: 06/28/2021
Data Release Frequency: Varies

NY HSWDS: Hazardous Substance Waste Disposal Site Inventory

The list includes any known or suspected hazardous substance waste disposal sites. Also included are sites delisted from the Registry of Inactive Hazardous Waste Disposal Sites and non-Registry sites that U.S. EPA Preliminary Assessment (PA) reports or Site Investigation (SI) reports were prepared. Hazardous Substance Waste Disposal Sites are eligible to be Superfund sites now that the New York State Superfund has been refinanced and changed. This means that the study inventory has served its purpose and will no longer be maintained as a separate entity. The last version of the study inventory is frozen in time. The sites on the study will not automatically be made Superfund sites, rather each site will be further evaluated for listing on the Registry. So overtime they will be added to the registry or not.

Date of Government Version: 01/01/2003
Date Data Arrived at EDR: 10/20/2006
Date Made Active in Reports: 11/30/2006
Number of Days to Update: 41

Source: Department of Environmental Conservation
Telephone: 518-402-9564
Last EDR Contact: 05/26/2009
Next Scheduled EDR Contact: 08/24/2009
Data Release Frequency: No Update Planned

CT LEAD: Lead Inspection Database

The Lead Poisoning Prevention and Control Program lead inspection database.

Date of Government Version: 03/26/2014
Date Data Arrived at EDR: 03/27/2014
Date Made Active in Reports: 05/08/2014
Number of Days to Update: 42

Source: Department of Public Health
Telephone: 860-509-7299
Last EDR Contact: 03/01/2021
Next Scheduled EDR Contact: 06/14/2021
Data Release Frequency: Varies

NY MANIFEST: Facility and Manifest Data

Manifest is a document that lists and tracks hazardous waste from the generator through transporters to a TSD facility.

Date of Government Version: 01/01/2019
Date Data Arrived at EDR: 04/29/2020
Date Made Active in Reports: 07/10/2020
Number of Days to Update: 72

Source: Department of Environmental Conservation
Telephone: 518-402-8651
Last EDR Contact: 01/29/2021
Next Scheduled EDR Contact: 05/10/2021
Data Release Frequency: Quarterly

CT MANIFEST: Hazardous Waste Manifest Data

Facility and manifest data. Manifest is a document that lists and tracks hazardous waste from the generator through transporters to a tsd facility.

Date of Government Version: 08/10/2020
Date Data Arrived at EDR: 10/20/2020
Date Made Active in Reports: 11/02/2020
Number of Days to Update: 13

Source: Department of Energy & Environmental Protection
Telephone: 860-424-3375
Last EDR Contact: 02/12/2021
Next Scheduled EDR Contact: 05/24/2021
Data Release Frequency: No Update Planned

NY SPDES: State Pollutant Discharge Elimination System

New York State has a state program which has been approved by the United States Environmental Protection Agency for the control of wastewater and stormwater discharges in accordance with the Clean Water Act. Under New York State law the program is known as the State Pollutant Discharge Elimination System (SPDES) and is broader in scope than that required by the Clean Water Act in that it controls point source discharges to groundwaters as well as surface waters.

Date of Government Version: 02/11/2021
Date Data Arrived at EDR: 02/18/2021
Date Made Active in Reports: 03/12/2021
Number of Days to Update: 22

Source: Department of Environmental Conservation
Telephone: 518-402-8233
Last EDR Contact: 04/19/2021
Next Scheduled EDR Contact: 08/02/2021
Data Release Frequency: No Update Planned

CT NPDES: Wastewater Permit Listing

A listing of permits issued by the DEP.

Date of Government Version: 06/18/2020
Date Data Arrived at EDR: 06/19/2020
Date Made Active in Reports: 09/04/2020
Number of Days to Update: 77

Source: Department of Energy & Environmental Protection
Telephone: 860-424-3832
Last EDR Contact: 03/26/2021
Next Scheduled EDR Contact: 07/05/2021
Data Release Frequency: Varies

NY VAPOR REOPENED: Vapor Intrusion Legacy Site List

New York is currently re-evaluating previous assumptions and decisions regarding the potential for soil vapor intrusion exposures at sites. As a result, all past, current, and future contaminated sites will be evaluated to determine whether these sites have the potential for exposures related to soil vapor intrusion.

Date of Government Version: 12/01/2018
Date Data Arrived at EDR: 02/13/2019
Date Made Active in Reports: 06/13/2019
Number of Days to Update: 120

Source: Department of Environmenal Conservation
Telephone: 518-402-9814
Last EDR Contact: 02/12/2021
Next Scheduled EDR Contact: 05/24/2021
Data Release Frequency: Varies

NY UIC: Underground Injection Control Wells

A listing of enhanced oil recovery underground injection wells.

Date of Government Version: 11/29/2020
Date Data Arrived at EDR: 12/01/2020
Date Made Active in Reports: 02/16/2021
Number of Days to Update: 77

Source: Department of Environmental Conservation
Telephone: 518-402-8056
Last EDR Contact: 03/03/2021
Next Scheduled EDR Contact: 06/14/2021
Data Release Frequency: Quarterly

CT UIC: Underground Injection Control Listing
A list of of subsurface disposal permits and their locations.

Date of Government Version: 06/15/2020
Date Data Arrived at EDR: 06/18/2020
Date Made Active in Reports: 09/04/2020
Number of Days to Update: 78

Source: Department of Energy & Environmental Protection
Telephone: 860-424-3058
Last EDR Contact: 04/23/2021
Next Scheduled EDR Contact: 08/02/2021
Data Release Frequency: Varies

NY COOLING TOWERS: Registered Cooling Towers
This data includes the location of cooling towers registered with New York State. The data is self-reported by owners/property managers of cooling towers in service in New York State. In August 2015, the New York State Department of Health released emergency regulations requiring the owners of cooling towers to register them with New York State.

Date of Government Version: 01/05/2021
Date Data Arrived at EDR: 01/13/2021
Date Made Active in Reports: 04/02/2021
Number of Days to Update: 79

Source: Department of Health
Telephone: 518-402-7650
Last EDR Contact: 04/14/2021
Next Scheduled EDR Contact: 07/26/2021
Data Release Frequency: Varies

NYC LEAD: Lead-based Paint Testing Results
The results of the inspections for all classrooms serving students under six in applicable buildings. Identifies all classrooms, whether there was observation of peeling paint, and if there was, standard response protocol was followed.

Date of Government Version: 12/01/2019
Date Data Arrived at EDR: 10/26/2020
Date Made Active in Reports: 01/14/2021
Number of Days to Update: 80

Source: New York City Department of Education
Telephone: 212-374-5141
Last EDR Contact: 02/03/2021
Next Scheduled EDR Contact: 05/17/2021
Data Release Frequency: Varies

NYC LEAD 2: Recent Lead Paint Violations
Pursuant to New York City?s Housing Maintenance Code, the Department of Housing Preservation and Development (HPD) issues violations against conditions in rental dwelling units that have been verified to violate the New York City Housing Maintenance Code (HMC) or the New York State Multiple Dwelling Law (MDL). Violations are issued when an inspection verifies that a violation of the HMC or MDL exists. It is closed when the violation is corrected, as observed/verified by HPD or as certified by the landlord.

Date of Government Version: 10/26/2020
Date Data Arrived at EDR: 10/27/2020
Date Made Active in Reports: 01/14/2021
Number of Days to Update: 79

Source: New York City Department of Housing Preservation & Development
Telephone: 212-863-8200
Last EDR Contact: 02/03/2021
Next Scheduled EDR Contact: 05/17/2021
Data Release Frequency: Varies

CT COI: Completion of Investigation
The COI must be signed and submitted by the Certifying Party to document that the investigation of the parcel has been completed in accordance with CGS Section 22a-134a(g)(1).

Date of Government Version: 04/09/2020
Date Data Arrived at EDR: 05/18/2020
Date Made Active in Reports: 07/31/2020
Number of Days to Update: 74

Source: Department of Energy & Environmental Protection
Telephone: 860-424-3000
Last EDR Contact: 03/19/2021
Next Scheduled EDR Contact: 07/05/2021
Data Release Frequency: Varies

PCS: Permit Compliance System
PCS is a computerized management information system that contains data on National Pollutant Discharge Elimination System (NPDES) permit holding facilities. PCS tracks the permit, compliance, and enforcement status of NPDES facilities.

Date of Government Version: 07/14/2011
Date Data Arrived at EDR: 08/05/2011
Date Made Active in Reports: 09/29/2011
Number of Days to Update: 55

Source: EPA, Office of Water
Telephone: 202-564-2496
Last EDR Contact: 03/31/2021
Next Scheduled EDR Contact: 07/19/2021
Data Release Frequency: Semi-Annually

MINES MRDS: Mineral Resources Data System
Mineral Resources Data System

Date of Government Version: 04/06/2018
Date Data Arrived at EDR: 10/21/2019
Date Made Active in Reports: 10/24/2019
Number of Days to Update: 3

Source: USGS
Telephone: 703-648-6533
Last EDR Contact: 02/26/2021
Next Scheduled EDR Contact: 09/10/2018
Data Release Frequency: Varies

PCS ENF: Enforcement data
No description is available for this data

Date of Government Version: 12/31/2014
Date Data Arrived at EDR: 02/05/2015
Date Made Active in Reports: 03/06/2015
Number of Days to Update: 29

Source: EPA
Telephone: 202-564-2497
Last EDR Contact: 03/31/2021
Next Scheduled EDR Contact: 07/19/2021
Data Release Frequency: Varies

PCS INACTIVE: Listing of Inactive PCS Permits
An inactive permit is a facility that has shut down or is no longer discharging.

Date of Government Version: 11/05/2014
Date Data Arrived at EDR: 01/06/2015
Date Made Active in Reports: 05/06/2015
Number of Days to Update: 120

Source: EPA
Telephone: 202-564-2496
Last EDR Contact: 03/31/2021
Next Scheduled EDR Contact: 07/19/2021
Data Release Frequency: Semi-Annually

EDR HIGH RISK HISTORICAL RECORDS

EDR Exclusive Records

EDR MGP: EDR Proprietary Manufactured Gas Plants
The EDR Proprietary Manufactured Gas Plant Database includes records of coal gas plants (manufactured gas plants) compiled by EDR's researchers. Manufactured gas sites were used in the United States from the 1800's to 1950's to produce a gas that could be distributed and used as fuel. These plants used whale oil, rosin, coal, or a mixture of coal, oil, and water that also produced a significant amount of waste. Many of the byproducts of the gas production, such as coal tar (oily waste containing volatile and non-volatile chemicals), sludges, oils and other compounds are potentially hazardous to human health and the environment. The byproduct from this process was frequently disposed of directly at the plant site and can remain or spread slowly, serving as a continuous source of soil and groundwater contamination.

Date of Government Version: N/A
Date Data Arrived at EDR: N/A
Date Made Active in Reports: N/A
Number of Days to Update: N/A

Source: EDR, Inc.
Telephone: N/A
Last EDR Contact: N/A
Next Scheduled EDR Contact: N/A
Data Release Frequency: No Update Planned

EDR Hist Auto: EDR Exclusive Historical Auto Stations
EDR has searched selected national collections of business directories and has collected listings of potential gas station/filling station/service station sites that were available to EDR researchers. EDR's review was limited to those categories of sources that might, in EDR's opinion, include gas station/filling station/service station establishments. The categories reviewed included, but were not limited to gas, gas station, gasoline station, filling station, auto, automobile repair, auto service station, service station, etc. This database falls within a category of information EDR classifies as "High Risk Historical Records", or HRHR. EDR's HRHR effort presents unique and sometimes proprietary data about past sites and operations that typically create environmental concerns, but may not show up in current government records searches.

Date of Government Version: N/A
Date Data Arrived at EDR: N/A
Date Made Active in Reports: N/A
Number of Days to Update: N/A

Source: EDR, Inc.
Telephone: N/A
Last EDR Contact: N/A
Next Scheduled EDR Contact: N/A
Data Release Frequency: Varies

EDR Hist Cleaner: EDR Exclusive Historical Cleaners

EDR has searched selected national collections of business directories and has collected listings of potential dry cleaner sites that were available to EDR researchers. EDR's review was limited to those categories of sources that might, in EDR's opinion, include dry cleaning establishments. The categories reviewed included, but were not limited to dry cleaners, cleaners, laundry, laundromat, cleaning/laundry, wash & dry etc. This database falls within a category of information EDR classifies as "High Risk Historical Records", or HRHR. EDR's HRHR effort presents unique and sometimes proprietary data about past sites and operations that typically create environmental concerns, but may not show up in current government records searches.

Date of Government Version: N/A
Date Data Arrived at EDR: N/A
Date Made Active in Reports: N/A
Number of Days to Update: N/A

Source: EDR, Inc.
Telephone: N/A
Last EDR Contact: N/A
Next Scheduled EDR Contact: N/A
Data Release Frequency: Varies

EDR RECOVERED GOVERNMENT ARCHIVES

Exclusive Recovered Govt. Archives

NY RGA HWS: Recovered Government Archive State Hazardous Waste Facilities List

The EDR Recovered Government Archive State Hazardous Waste database provides a list of SHWS incidents derived from historical databases and includes many records that no longer appear in current government lists. Compiled from Records formerly available from the Department of Environmental Conservation in New York.

Date of Government Version: N/A
Date Data Arrived at EDR: 07/01/2013
Date Made Active in Reports: 12/30/2013
Number of Days to Update: 182

Source: Department of Environmental Conservation
Telephone: N/A
Last EDR Contact: 06/01/2012
Next Scheduled EDR Contact: N/A
Data Release Frequency: Varies

CT RGA HWS: Recovered Government Archive State Hazardous Waste Facilities List

The EDR Recovered Government Archive State Hazardous Waste database provides a list of SHWS incidents derived from historical databases and includes many records that no longer appear in current government lists. Compiled from Records formerly available from the Department of Energy & Environmental Protection formerly know as the DEP which changes in July 2011 in Connecticut.

Date of Government Version: N/A
Date Data Arrived at EDR: 07/01/2013
Date Made Active in Reports: 01/02/2014
Number of Days to Update: 185

Source: Department of Energy & Environmental Protection
Telephone: N/A
Last EDR Contact: 06/01/2012
Next Scheduled EDR Contact: N/A
Data Release Frequency: Varies

NY RGA LF: Recovered Government Archive Solid Waste Facilities List

The EDR Recovered Government Archive Landfill database provides a list of landfills derived from historical databases and includes many records that no longer appear in current government lists. Compiled from Records formerly available from the Department of Environmental Conservation in New York.

Date of Government Version: N/A
Date Data Arrived at EDR: 07/01/2013
Date Made Active in Reports: 01/10/2014
Number of Days to Update: 193

Source: Department of Environmental Conservation
Telephone: N/A
Last EDR Contact: 06/01/2012
Next Scheduled EDR Contact: N/A
Data Release Frequency: Varies

CT RGA LF: Recovered Government Archive Solid Waste Facilities List
The EDR Recovered Government Archive Landfill database provides a list of landfills derived from historical databases and includes many records that no longer appear in current government lists. Compiled from Records formerly available from the Department of Energy & Environmental Protection formerly know as the DEP which changes in July 2011 in Connecticut.

Date of Government Version: N/A
Date Data Arrived at EDR: 07/01/2013
Date Made Active in Reports: 01/15/2014
Number of Days to Update: 198
Source: Department of Energy & Environmental Protection
Telephone: N/A
Last EDR Contact: 06/01/2012
Next Scheduled EDR Contact: N/A
Data Release Frequency: Varies

COUNTY RECORDS

CORTLAND COUNTY:

NY AST - CORTLAND: Cortland County Storage Tank Listing
A listing of aboveground storage tank sites located in Cortland County.

Date of Government Version: 08/20/2019
Date Data Arrived at EDR: 08/20/2019
Date Made Active in Reports: 10/16/2019
Number of Days to Update: 57
Source: Cortland County Health Department
Telephone: 607-753-5035
Last EDR Contact: 04/22/2021
Next Scheduled EDR Contact: 08/09/2021
Data Release Frequency: Quarterly

NY UST - CORTLAND: Cortland County Storage Tank Listing
A listing of underground storage tank sites located in Cortland County.

Date of Government Version: 08/20/2019
Date Data Arrived at EDR: 08/20/2019
Date Made Active in Reports: 10/16/2019
Number of Days to Update: 57
Source: Cortland County Health Department
Telephone: 607-753-5035
Last EDR Contact: 04/22/2021
Next Scheduled EDR Contact: 08/09/2021
Data Release Frequency: Quarterly

NASSAU COUNTY:

NY AST - NASSAU: Registered Tank Database
A listing of aboveground storage tank sites located in Nassau County.

Date of Government Version: 01/09/2017
Date Data Arrived at EDR: 01/11/2017
Date Made Active in Reports: 02/15/2017
Number of Days to Update: 35
Source: Nassau County Health Department
Telephone: 516-571-3314
Last EDR Contact: 04/22/2021
Next Scheduled EDR Contact: 08/09/2021
Data Release Frequency: No Update Planned

NY AST NCFM: Storage Tank Database
A listing of aboveground storage tank sites located in Nassau County.

Date of Government Version: 02/15/2011
Date Data Arrived at EDR: 02/23/2011
Date Made Active in Reports: 03/29/2011
Number of Days to Update: 34
Source: Nassau County Office of the Fire Marshal
Telephone: 516-572-1000
Last EDR Contact: 04/22/2021
Next Scheduled EDR Contact: 08/09/2021
Data Release Frequency: Varies

NY TANKS NASSAU: Registered Tank Database in Nassau County
A listing of facilities in Nassau County with storage tanks.

Date of Government Version: 01/09/2017
Date Data Arrived at EDR: 01/11/2017
Date Made Active in Reports: 02/15/2017
Number of Days to Update: 35
Source: Nassau County Department of Health
Telephone: 516-227-9691
Last EDR Contact: 04/22/2021
Next Scheduled EDR Contact: 08/09/2021
Data Release Frequency: Varies

NY UST - NASSAU: Registered Tank Database
A listing of underground storage tank sites located in Nassau County.

Date of Government Version: 01/09/2017
Date Data Arrived at EDR: 01/11/2017
Date Made Active in Reports: 02/15/2017
Number of Days to Update: 35

Source: Nassau County Health Department
Telephone: 516-571-3314
Last EDR Contact: 04/22/2021
Next Scheduled EDR Contact: 08/09/2021
Data Release Frequency: No Update Planned

NY UST NCFM: Storage Tank Database
A listing of underground storage tank sites located in Nassau County.

Date of Government Version: 02/15/2011
Date Data Arrived at EDR: 02/23/2011
Date Made Active in Reports: 03/29/2011
Number of Days to Update: 34

Source: Nassau County Office of the Fire Marshal
Telephone: 516-572-1000
Last EDR Contact: 04/22/2021
Next Scheduled EDR Contact: 08/09/2021
Data Release Frequency: Varies

ROCKLAND COUNTY:

NY AST - ROCKLAND: Petroleum Bulk Storage Database
A listing of aboveground storage tank sites located in Rockland County. Rockland County?s Petroleum Bulk Storage (PBS) program is no longer in service. All related operations/duties are now wholly overseen by the New York State Dept. of Environmental Conservation (NYSDEC).

Date of Government Version: 02/02/2017
Date Data Arrived at EDR: 03/17/2017
Date Made Active in Reports: 09/22/2017
Number of Days to Update: 189

Source: Rockland County Health Department
Telephone: 914-364-2605
Last EDR Contact: 03/01/2021
Next Scheduled EDR Contact: 06/14/2021
Data Release Frequency: No Update Planned

NY UST - ROCKLAND: Petroleum Bulk Storage Database
A listing of underground storage tank sites located in Rockland County. Rockland County?s Petroleum Bulk Storage (PBS) program is no longer in service. All related operations/duties are now wholly overseen by the New York State Dept. of Environmental Conservation (NYSDEC).

Date of Government Version: 02/02/2017
Date Data Arrived at EDR: 03/17/2017
Date Made Active in Reports: 09/22/2017
Number of Days to Update: 189

Source: Rockland County Health Department
Telephone: 914-364-2605
Last EDR Contact: 03/01/2021
Next Scheduled EDR Contact: 06/14/2021
Data Release Frequency: No Update Planned

SUFFOLK COUNTY:

NY AST - SUFFOLK: Storage Tank Database
A listing of aboveground storage tank sites located in Suffolk County.

Date of Government Version: 06/28/2018
Date Data Arrived at EDR: 12/06/2018
Date Made Active in Reports: 02/07/2019
Number of Days to Update: 63

Source: Suffolk County Department of Health Services
Telephone: 631-854-2521
Last EDR Contact: 04/26/2021
Next Scheduled EDR Contact: 08/09/2021
Data Release Frequency: No Update Planned

NY TANKS SUFFOLK: Storage Tank Database
This county is not included in the state?s database. These are facilities that have no tank information in the storage tank database.

Date of Government Version: 06/28/2018
Date Data Arrived at EDR: 02/05/2019
Date Made Active in Reports: 03/08/2019
Number of Days to Update: 31

Source: Department of Health Services
Telephone: 631-854-2516
Last EDR Contact: 05/24/2021
Next Scheduled EDR Contact: 08/09/2021
Data Release Frequency: Varies

NY UST - SUFFOLK: Storage Tank Database
A listing of underground storage tank sites located in Suffolk County.

Date of Government Version: 06/28/2018
Date Data Arrived at EDR: 12/06/2018
Date Made Active in Reports: 02/07/2019
Number of Days to Update: 63

Source: Suffolk County Department of Health Services
Telephone: 631-854-2521
Last EDR Contact: 04/26/2021
Next Scheduled EDR Contact: 08/09/2021
Data Release Frequency: No Update Planned

WESTCHESTER COUNTY:

NY AST - WESTCHESTER: Listing of Storage Tanks
A listing of aboveground storage tank sites located in Westchester County.

Date of Government Version: 06/09/2020
Date Data Arrived at EDR: 06/09/2020
Date Made Active in Reports: 08/18/2020
Number of Days to Update: 70

Source: Westchester County Department of Health
Telephone: 914-813-5161
Last EDR Contact: 04/22/2021
Next Scheduled EDR Contact: 08/09/2021
Data Release Frequency: Semi-Annually

NY UST - WESTCHESTER: Listing of Storage Tanks
A listing of underground storage tank sites located in Westchester County.

Date of Government Version: 06/09/2020
Date Data Arrived at EDR: 06/09/2020
Date Made Active in Reports: 08/18/2020
Number of Days to Update: 70

Source: Westchester County Department of Health
Telephone: 914-813-5161
Last EDR Contact: 04/22/2021
Next Scheduled EDR Contact: 08/09/2021
Data Release Frequency: Semi-Annually

OTHER DATABASE(S)

Depending on the geographic area covered by this report, the data provided in these specialty databases may or may not be complete. For example, the existence of wetlands information data in a specific report does not mean that all wetlands in the area covered by the report are included. Moreover, the absence of any reported wetlands information does not necessarily mean that wetlands do not exist in the area covered by the report.

CT MANIFEST: Hazardous Waste Manifest Data
Facility and manifest data. Manifest is a document that lists and tracks hazardous waste from the generator through transporters to a tsd facility.

Date of Government Version: 08/10/2020
Date Data Arrived at EDR: 10/20/2020
Date Made Active in Reports: 11/02/2020
Number of Days to Update: 13

Source: Department of Energy & Environmental Protection
Telephone: 860-424-3375
Last EDR Contact: 02/12/2021
Next Scheduled EDR Contact: 05/24/2021
Data Release Frequency: No Update Planned

NJ MANIFEST: Manifest Information
Hazardous waste manifest information.

Date of Government Version: 12/31/2018
Date Data Arrived at EDR: 04/10/2019
Date Made Active in Reports: 05/16/2019
Number of Days to Update: 36

Source: Department of Environmental Protection
Telephone: N/A
Last EDR Contact: 04/09/2021
Next Scheduled EDR Contact: 07/19/2021
Data Release Frequency: Annually

PA MANIFEST: Manifest Information
Hazardous waste manifest information.

Date of Government Version: 06/30/2018
Date Data Arrived at EDR: 07/19/2019
Date Made Active in Reports: 09/10/2019
Number of Days to Update: 53

Source: Department of Environmental Protection
Telephone: 717-783-8990
Last EDR Contact: 04/09/2021
Next Scheduled EDR Contact: 07/26/2021
Data Release Frequency: Annually

RI MANIFEST: Manifest information
Hazardous waste manifest information

Date of Government Version: 12/31/2019
Date Data Arrived at EDR: 02/11/2021
Date Made Active in Reports: 02/24/2021
Number of Days to Update: 13

Source: Department of Environmental Management
Telephone: 401-222-2797
Last EDR Contact: 02/09/2021
Next Scheduled EDR Contact: 05/31/2021
Data Release Frequency: Annually

VT MANIFEST: Hazardous Waste Manifest Data
Hazardous waste manifest information.

Date of Government Version: 10/28/2019
Date Data Arrived at EDR: 10/29/2019
Date Made Active in Reports: 01/09/2020
Number of Days to Update: 72

Source: Department of Environmental Conservation
Telephone: 802-241-3443
Last EDR Contact: 04/12/2021
Next Scheduled EDR Contact: 07/26/2021
Data Release Frequency: Annually

WI MANIFEST: Manifest Information
Hazardous waste manifest information.

Date of Government Version: 05/31/2018
Date Data Arrived at EDR: 06/19/2019
Date Made Active in Reports: 09/03/2019
Number of Days to Update: 76

Source: Department of Natural Resources
Telephone: N/A
Last EDR Contact: 03/08/2021
Next Scheduled EDR Contact: 06/21/2021
Data Release Frequency: Annually

Oil/Gas Pipelines
Source: Endeavor Business Media
Petroleum Bundle (Crude Oil, Refined Products, Petrochemicals, Gas Liquids (LPG/NGL), and Specialty Gases (Miscellaneous)) N = Natural Gas Bundle (Natural Gas, Gas Liquids (LPG/NGL), and Specialty Gases (Miscellaneous)). This map includes information copyrighted by Endeavor Business Media. This information is provided on a best effort basis and Endeavor Business Media does not guarantee its accuracy nor warrant its fitness for any particular purpose. Such information has been reprinted with the permission of Endeavor Business Media.

Electric Power Transmission Line Data
Source: Endeavor Business Media
This map includes information copyrighted by Endeavor Business Media. This information is provided on a best effort basis and Endeavor Business Media does not guarantee its accuracy nor warrant its fitness for any particular purpose. Such information has been reprinted with the permission of Endeavor Business Media.

Sensitive Receptors: There are individuals deemed sensitive receptors due to their fragile immune systems and special sensitivity to environmental discharges. These sensitive receptors typically include the elderly, the sick, and children. While the location of all sensitive receptors cannot be determined, EDR indicates those buildings and facilities - schools, daycares, hospitals, medical centers, and nursing homes - where individuals who are sensitive receptors are likely to be located.

AHA Hospitals:
Source: American Hospital Association, Inc.
Telephone: 312-280-5991
The database includes a listing of hospitals based on the American Hospital Association's annual survey of hospitals.

Medical Centers: Provider of Services Listing
Source: Centers for Medicare & Medicaid Services
Telephone: 410-786-3000
A listing of hospitals with Medicare provider number, produced by Centers of Medicare & Medicaid Services, a federal agency within the U.S. Department of Health and Human Services.

Nursing Homes
Source: National Institutes of Health
Telephone: 301-594-6248
Information on Medicare and Medicaid certified nursing homes in the United States.

Public Schools
Source: National Center for Education Statistics
Telephone: 202-502-7300
The National Center for Education Statistics' primary database on elementary and secondary public education in the United States. It is a comprehensive, annual, national statistical database of all public elementary and secondary schools and school districts, which contains data that are comparable across all states.

Private Schools
Source: National Center for Education Statistics
Telephone: 202-502-7300
The National Center for Education Statistics' primary database on private school locations in the United States.

Daycare Centers: Day Care Providers
Source: Department of Health
Telephone: 212-676-2444

Flood Zone Data: This data was obtained from the Federal Emergency Management Agency (FEMA). It depicts 100-year and 500-year flood zones as defined by FEMA. It includes the National Flood Hazard Layer (NFHL) which incorporates Flood Insurance Rate Map (FIRM) data and Q3 data from FEMA in areas not covered by NFHL.
Source: FEMA
Telephone: 877-336-2627
Date of Government Version: 2003, 2015

NWI: National Wetlands Inventory. This data, available in select counties across the country, was obtained by EDR in 2002, 2005 and 2010 from the U.S. Fish and Wildlife Service.

State Wetlands Data: Freshwater Wetlands
Source: Department of Environmental Conservation
Telephone: 518-402-8961

Current USGS 7.5 Minute Topographic Map
Source: U.S. Geological Survey

STREET AND ADDRESS INFORMATION

© 2015 TomTom North America, Inc. All rights reserved. This material is proprietary and the subject of copyright protection and other intellectual property rights owned by or licensed to Tele Atlas North America, Inc. The use of this material is subject to the terms of a license agreement. You will be held liable for any unauthorized copying or disclosure of this material.

GEOCHECK ®- PHYSICAL SETTING SOURCE ADDENDUM

TARGET PROPERTY ADDRESS

PROJECT GATEWAY
10 S MAIN STREET
PORT CHESTER, NY 10573

TARGET PROPERTY COORDINATES

Latitude (North):	41.000084 - 41˚ 0’ 0.30’’
Longitude (West):	73.664575 - 73˚ 39’ 52.47’’
Universal Tranverse Mercator:	Zone 18
UTM X (Meters):	612315.6
UTM Y (Meters):	4539413.5
Elevation:	24 ft. above sea level

USGS TOPOGRAPHIC MAP

Target Property Map:	5641951 GLENVILLE, CT
Version Date:	2012
South Map:	5940545 MAMARONECK, NY
Version Date:	2013

EDR’s GeoCheck Physical Setting Source Addendum is provided to assist the environmental professional in forming an opinion about the impact of potential contaminant migration.

Assessment of the impact of contaminant migration generally has two principle investigative components:

1. Groundwater flow direction, and
2. Groundwater flow velocity.

Groundwater flow direction may be impacted by surface topography, hydrology, hydrogeology, characteristics of the soil, and nearby wells. Groundwater flow velocity is generally impacted by the nature of the geologic strata.

GEOCHECK® - PHYSICAL SETTING SOURCE SUMMARY

GROUNDWATER FLOW DIRECTION INFORMATION

Groundwater flow direction for a particular site is best determined by a qualified environmental professional using site-specific well data. If such data is not reasonably ascertainable, it may be necessary to rely on other sources of information, such as surface topographic information, hydrologic information, hydrogeologic data collected on nearby properties, and regional groundwater flow information (from deep aquifers).

TOPOGRAPHIC INFORMATION

Surface topography may be indicative of the direction of surficial groundwater flow. This information can be used to assist the environmental professional in forming an opinion about the impact of nearby contaminated properties or, should contamination exist on the target property, what downgradient sites might be impacted.

TARGET PROPERTY TOPOGRAPHY

General Topographic Gradient: General ESE

SURROUNDING TOPOGRAPHY: ELEVATION PROFILES

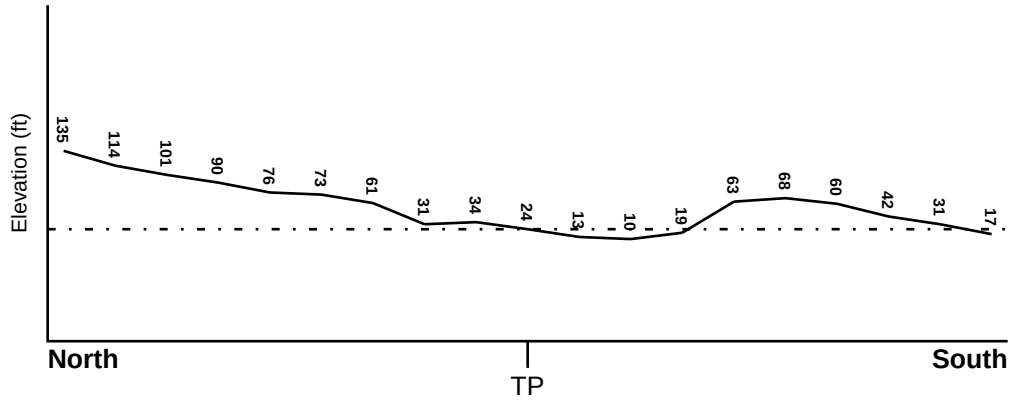

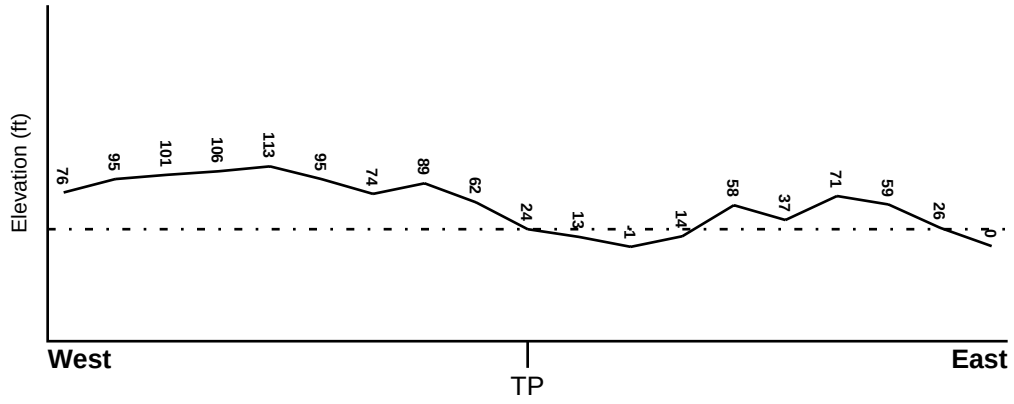

Target Property Elevation: 24 ft.

0 1/2 1 Miles

Source: Topography has been determined from the USGS 7.5' Digital Elevation Model and should be evaluated on a relative (not an absolute) basis. Relative elevation information between sites of close proximity should be field verified.

GEOCHECK® - PHYSICAL SETTING SOURCE SUMMARY

HYDROLOGIC INFORMATION

Surface water can act as a hydrologic barrier to groundwater flow. Such hydrologic information can be used to assist the environmental professional in forming an opinion about the impact of nearby contaminated properties or, should contamination exist on the target property, what downgradient sites might be impacted.

Refer to the Physical Setting Source Map following this summary for hydrologic information (major waterways and bodies of water).

FEMA FLOOD ZONE

Flood Plain Panel at Target Property	FEMA Source Type
36119C0293F	FEMA FIRM Flood data

Additional Panels in search area:	FEMA Source Type
36119C0294F	FEMA FIRM Flood data
36119C0356F	FEMA FIRM Flood data
36119C0357F	FEMA FIRM Flood data

NATIONAL WETLAND INVENTORY

NWI Quad at Target Property	NWI Electronic Data Coverage
GLENVILLE	YES - refer to the Overview Map and Detail Map

HYDROGEOLOGIC INFORMATION

Hydrogeologic information obtained by installation of wells on a specific site can often be an indicator of groundwater flow direction in the immediate area. Such hydrogeologic information can be used to assist the environmental professional in forming an opinion about the impact of nearby contaminated properties or, should contamination exist on the target property, what downgradient sites might be impacted.

Site-Specific Hydrogeological Data*:

Search Radius:	1.25 miles
Status:	Not found

AQUIFLOW®

Search Radius: 1.000 Mile.

EDR has developed the AQUIFLOW Information System to provide data on the general direction of groundwater flow at specific points. EDR has reviewed reports submitted by environmental professionals to regulatory authorities at select sites and has extracted the date of the report, groundwater flow direction as determined hydrogeologically, and the depth to water table.

MAP ID	LOCATION FROM TP	GENERAL DIRECTION GROUNDWATER FLOW
8	1/2 - 1 Mile SE	VARIES
1G	1/2 - 1 Mile SE	VARIES

For additional site information, refer to Physical Setting Source Map Findings.

* ©1996 Site−specific hydrogeological data gathered by CERCLIS Alerts, Inc., Bainbridge Island, WA. All rights reserved. All of the information and opinions presented are those of the cited EPA report(s), which were completed under a Comprehensive Environmental Response Compensation and Liability Information System (CERCLIS) investigation.

GEOCHECK® - PHYSICAL SETTING SOURCE SUMMARY

GROUNDWATER FLOW VELOCITY INFORMATION

Groundwater flow velocity information for a particular site is best determined by a qualified environmental professional using site specific geologic and soil strata data. If such data are not reasonably ascertainable, it may be necessary to rely on other sources of information, including geologic age identification, rock stratigraphic unit and soil characteristics data collected on nearby properties and regional soil information. In general, contaminant plumes move more quickly through sandy-gravelly types of soils than silty-clayey types of soils.

GEOLOGIC INFORMATION IN GENERAL AREA OF TARGET PROPERTY

Geologic information can be used by the environmental professional in forming an opinion about the relative speed at which contaminant migration may be occurring.

ROCK STRATIGRAPHIC UNIT

Era:	Paleozoic
System:	Ordovian
Series:	Lower Paleozoic granitic rocks
Code:	Pzg1 *(decoded above as Era, System & Series)*

GEOLOGIC AGE IDENTIFICATION

Category: Plutonic and Intrusive Rocks

Geologic Age and Rock Stratigraphic Unit Source: P.G. Schruben, R.E. Arndt and W.J. Bawiec, Geology of the Conterminous U.S. at 1:2,500,000 Scale - a digital representation of the 1974 P.B. King and H.M. Beikman Map, USGS Digital Data Series DDS - 11 (1994).

SSURGO SOIL MAP - 6472092.2s

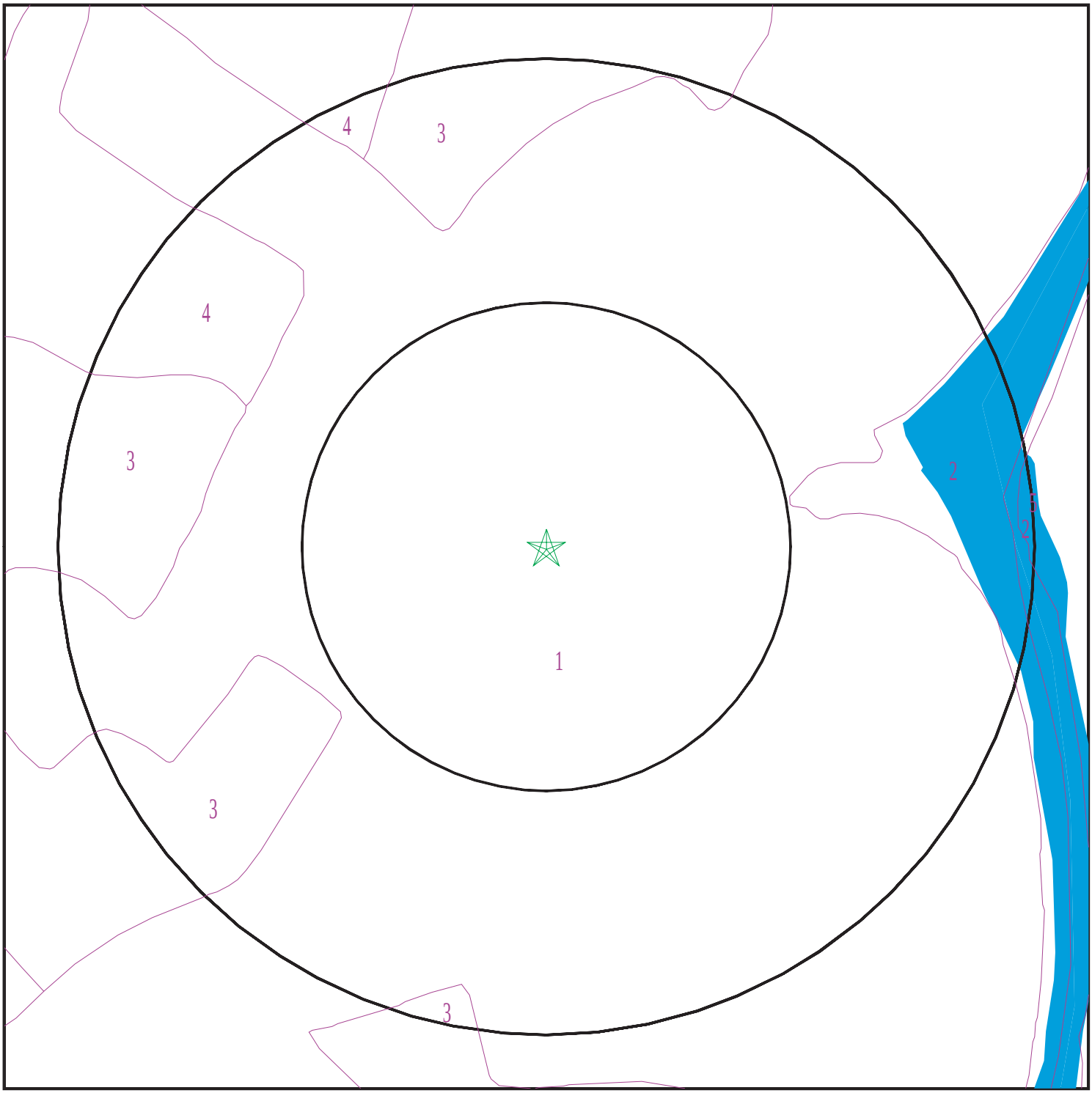

Target Property
SSURGO Soil
Water

0 1/16 1/8 1/4 Miles

N

SITE NAME: Project Gateway ADDRESS: 10 S Main Street Port Chester NY 10573 LAT/LONG: 41.000084 / 73.664575	CLIENT: Langan Engineering, Inc. CONTACT: Laura Grose INQUIRY #: 6472092.2s DATE: April 29, 2021 2:10 pm

Copyright © 2021 EDR, Inc. © 2015 TomTom Rel. 2015.

GEOCHECK® - PHYSICAL SETTING SOURCE SUMMARY

DOMINANT SOIL COMPOSITION IN GENERAL AREA OF TARGET PROPERTY

The U.S. Department of Agriculture's (USDA) Soil Conservation Service (SCS) leads the National Cooperative Soil Survey (NCSS) and is responsible for collecting, storing, maintaining and distributing soil survey information for privately owned lands in the United States. A soil map in a soil survey is a representation of soil patterns in a landscape. The following information is based on Soil Conservation Service SSURGO data.

Soil Map ID: 1

Soil Component Name: Urban land

Soil Surface Texture:
Hydrologic Group: Not reported

Soil Drainage Class:
Hydric Status: Unknown

Corrosion Potential - Uncoated Steel: Not Reported

Depth to Bedrock Min: > 0 inches

Depth to Watertable Min: > 0 inches

No Layer Information available.

Soil Map ID: 2

Soil Component Name: Water

Soil Surface Texture:
Hydrologic Group: Not reported

Soil Drainage Class:
Hydric Status: Unknown

Corrosion Potential - Uncoated Steel: Not Reported

Depth to Bedrock Min: > 0 inches

Depth to Watertable Min: > 0 inches

No Layer Information available.

Soil Map ID: 3

Soil Component Name: Urban land

Soil Surface Texture:
Hydrologic Group: Not reported

Soil Drainage Class:

Hydric Status: Unknown

Corrosion Potential - Uncoated Steel: Not Reported

Depth to Bedrock Min: > 77 inches

Depth to Watertable Min: > 0 inches

No Layer Information available.

Soil Map ID: 4

Soil Component Name: Urban land

Soil Surface Texture:
Hydrologic Group: Not reported

Soil Drainage Class:
Hydric Status: Unknown

Corrosion Potential - Uncoated Steel: Not Reported

Depth to Bedrock Min: > 0 inches

Depth to Watertable Min: > 61 inches

No Layer Information available.

Soil Map ID: 5

Soil Component Name: Urban land

Soil Surface Texture: material

Hydrologic Group: Not reported

Soil Drainage Class:
Hydric Status: Unknown

Corrosion Potential - Uncoated Steel: Not Reported

Depth to Bedrock Min: > 0 inches

Depth to Watertable Min: > 0 inches

GEOCHECK® - PHYSICAL SETTING SOURCE SUMMARY

Soil Layer Information							
	Boundary			Classification		Saturated hydraulic conductivity micro m/sec	Soil Reaction (pH)
Layer	Upper	Lower	Soil Texture Class	AASHTO Group	Unified Soil		
1	0 inches	5 inches	material	Not reported	Not reported	Max: 141 Min: 0.07	Max: Min:

LOCAL / REGIONAL WATER AGENCY RECORDS

EDR Local/Regional Water Agency records provide water well information to assist the environmental professional in assessing sources that may impact ground water flow direction, and in forming an opinion about the impact of contaminant migration on nearby drinking water wells.

WELL SEARCH DISTANCE INFORMATION

DATABASE	SEARCH DISTANCE (miles)
Federal USGS	1.000
Federal FRDS PWS	Nearest PWS within 1 mile
State Database	1.000

FEDERAL USGS WELL INFORMATION

MAP ID	WELL ID	LOCATION FROM TP
1	USGS40000837026	0 - 1/8 Mile ENE
A2	USGS40000837047	1/4 - 1/2 Mile NE
A3	USGS40000837041	1/4 - 1/2 Mile NE
B4	USGS40000836977	1/4 - 1/2 Mile SSW
B5	USGS40000836978	1/4 - 1/2 Mile SSW
6	USGS40000837073	1/2 - 1 Mile North
7	USGS40000837008	1/2 - 1 Mile West

FEDERAL FRDS PUBLIC WATER SUPPLY SYSTEM INFORMATION

MAP ID	WELL ID	LOCATION FROM TP
No PWS System Found		

Note: PWS System location is not always the same as well location.

STATE DATABASE WELL INFORMATION

MAP ID	WELL ID	LOCATION FROM TP

GEOCHECK® - PHYSICAL SETTING SOURCE SUMMARY

STATE DATABASE WELL INFORMATION

MAP ID	WELL ID	LOCATION FROM TP
No Wells Found		

PHYSICAL SETTING SOURCE MAP - 6472092.2s

0 1/4 1/2 1 Miles

- County Boundary
- Major Roads
- Contour Lines
- Earthquake epicenter, Richter 5 or greater
- Water Wells
- Public Water Supply Wells
- Cluster of Multiple Icons
- Groundwater Flow Direction
- GI Indeterminate Groundwater Flow at Location
- GV Groundwater Flow Varies at Location
- HD Closest Hydrogeological Data
- Oil, gas or related wells

SITE NAME: Project Gateway	CLIENT: Langan Engineering, Inc.
ADDRESS: 10 S Main Street Port Chester NY 10573	CONTACT: Laura Grose
LAT/LONG: 41.000084 / 73.664575	INQUIRY #: 6472092.2s
	DATE: April 29, 2021 2:10 pm

Copyright © 2021 EDR, Inc. © 2015 TomTom Rel. 2015.

Map ID Direction Distance Elevation	Database	EDR ID Number
1 **ENE** **0 - 1/8 Mile** **Lower**	**FED USGS**	**USGS40000837026**

Organization ID:	USGS-NY	Organization Name:	USGS New York Water Science Center
Monitor Location:	WE 191	Type:	Well
Description:	Not Reported	HUC:	02030101
Drainage Area:	Not Reported	Drainage Area Units:	Not Reported
Contrib Drainage Area:	Not Reported	Contrib Drainage Area Unts:	Not Reported
Aquifer:	Not Reported	Formation Type:	Bedrock
Aquifer Type:	Not Reported	Construction Date:	Not Reported
Well Depth:	240	Well Depth Units:	ft
Well Hole Depth:	Not Reported	Well Hole Depth Units:	Not Reported

Ground water levels,Number of Measurements:	1	Level reading date:	1955
Feet below surface:	16.00	Feet to sea level:	Not Reported
Note:	Not Reported		

A2 **NE** **1/4 - 1/2 Mile** **Lower**	**FED USGS**	**USGS40000837047**

Organization ID:	USGS-NY	Organization Name:	USGS New York Water Science Center
Monitor Location:	WE1162	Type:	Well
Description:	Not Reported	HUC:	01100006
Drainage Area:	Not Reported	Drainage Area Units:	Not Reported
Contrib Drainage Area:	Not Reported	Contrib Drainage Area Unts:	Not Reported
Aquifer:	Not Reported	Formation Type:	Bedrock
Aquifer Type:	Not Reported	Construction Date:	Not Reported
Well Depth:	550	Well Depth Units:	ft
Well Hole Depth:	Not Reported	Well Hole Depth Units:	Not Reported

Ground water levels,Number of Measurements:	1	Level reading date:	1955
Feet below surface:	4.00	Feet to sea level:	Not Reported
Note:	Not Reported		

A3 **NE** **1/4 - 1/2 Mile** **Lower**	**FED USGS**	**USGS40000837041**

Organization ID:	USGS-NY	Organization Name:	USGS New York Water Science Center
Monitor Location:	WE1163	Type:	Well
Description:	Not Reported	HUC:	01100006
Drainage Area:	Not Reported	Drainage Area Units:	Not Reported
Contrib Drainage Area:	Not Reported	Contrib Drainage Area Unts:	Not Reported
Aquifer:	Not Reported	Formation Type:	Bedrock
Aquifer Type:	Not Reported	Construction Date:	Not Reported
Well Depth:	600	Well Depth Units:	ft
Well Hole Depth:	Not Reported	Well Hole Depth Units:	Not Reported

Map ID Direction Distance Elevation	Database	EDR ID Number
B4 **SSW** **1/4 - 1/2 Mile** **Lower**	**FED USGS**	**USGS40000836977**

Organization ID:	USGS-NY	Organization Name:	USGS New York Water Science Center
Monitor Location:	WE 164	Type:	Well
Description:	Not Reported	HUC:	02030102
Drainage Area:	Not Reported	Drainage Area Units:	Not Reported
Contrib Drainage Area:	Not Reported	Contrib Drainage Area Unts:	Not Reported
Aquifer:	Not Reported	Formation Type:	Bedrock
Aquifer Type:	Not Reported	Construction Date:	Not Reported
Well Depth:	500	Well Depth Units:	ft
Well Hole Depth:	Not Reported	Well Hole Depth Units:	Not Reported

Ground water levels,Number of Measurements:	1	Level reading date:	1955
Feet below surface:	25.00	Feet to sea level:	Not Reported
Note:	Not Reported		

B5 **SSW** **1/4 - 1/2 Mile** **Lower**	**FED USGS**	**USGS40000836978**

Organization ID:	USGS-NY	Organization Name:	USGS New York Water Science Center
Monitor Location:	WE 165	Type:	Well
Description:	Not Reported	HUC:	02030102
Drainage Area:	Not Reported	Drainage Area Units:	Not Reported
Contrib Drainage Area:	Not Reported	Contrib Drainage Area Unts:	Not Reported
Aquifer:	Not Reported	Formation Type:	Bedrock
Aquifer Type:	Not Reported	Construction Date:	Not Reported
Well Depth:	550	Well Depth Units:	ft
Well Hole Depth:	Not Reported	Well Hole Depth Units:	Not Reported

Ground water levels,Number of Measurements:	1	Level reading date:	1955
Feet below surface:	25.00	Feet to sea level:	Not Reported
Note:	Not Reported		

---

6 **North** **1/2 - 1 Mile** **Higher**	**FED USGS**	**USGS40000837073**

Organization ID:	USGS-NY	Organization Name:	USGS New York Water Science Center
Monitor Location:	WE1156	Type:	Well
Description:	Not Reported	HUC:	02030102
Drainage Area:	Not Reported	Drainage Area Units:	Not Reported
Contrib Drainage Area:	Not Reported	Contrib Drainage Area Unts:	Not Reported
Aquifer:	Not Reported	Formation Type:	Bedrock
Aquifer Type:	Not Reported	Construction Date:	Not Reported
Well Depth:	302	Well Depth Units:	ft
Well Hole Depth:	Not Reported	Well Hole Depth Units:	Not Reported

GEOCHECK® - PHYSICAL SETTING SOURCE MAP FINDINGS

Map ID Direction Distance Elevation			Database	EDR ID Number
7 **West** **1/2 - 1 Mile** **Higher**			**FED USGS**	**USGS40000837008**

Organization ID:	USGS-NY	Organization Name:	USGS New York Water Science Center
Monitor Location:	WE1199	Type:	Well
Description:	Not Reported	HUC:	02030102
Drainage Area:	Not Reported	Drainage Area Units:	Not Reported
Contrib Drainage Area:	Not Reported	Contrib Drainage Area Unts:	Not Reported
Aquifer:	Not Reported	Formation Type:	Bedrock
Aquifer Type:	Not Reported	Construction Date:	Not Reported
Well Depth:	104	Well Depth Units:	ft
Well Hole Depth:	Not Reported	Well Hole Depth Units:	Not Reported

---

8 **SE** **1/2 - 1 Mile** **Higher**	Site ID: Groundwater Flow: Shallow Water Depth: Deep Water Depth: Average Water Depth: Date:	Not Reported VARIES Not Reported 4.1 Not Reported 4/12/96	**AQUIFLOW**	**11436**

1G **SE** **1/2 - 1 Mile** **Lower**	Site ID: Groundwater Flow: Shallow Water Depth: Deep Water Depth: Average Water Depth: Date:	Not Reported VARIES Not Reported 4.1 Not Reported 4/12/96	**AQUIFLOW**	**11436**

GEOCHECK® - PHYSICAL SETTING SOURCE MAP FINDINGS
RADON

AREA RADON INFORMATION

State Database: NY Radon

Radon Test Results

County	Town	Num Tests	Avg Result	Geo Mean	Max Result
WESTCHESTER	BEDFORD	108	2.44	1.65	21.7
WESTCHESTER	CORTLANDT	169	5.15	2.22	95.4
WESTCHESTER	EASTCHESTER	76	2.89	1.75	41.9
WESTCHESTER	GREENBURGH	222	2.26	1.46	21.8
WESTCHESTER	HARRISON	69	3.3	2.07	42.3
WESTCHESTER	LEWISBORO	72	3.91	2.61	19.2
WESTCHESTER	MAMARONECK	123	4	2.42	35.9
WESTCHESTER	MT. KISCO	38	2.33	1.72	9.3
WESTCHESTER	MT. PLEASANT	172	2.13	1.43	17.1
WESTCHESTER	MT. VERNON	53	2.82	1.65	32
WESTCHESTER	NEW CASTLE	134	2.2	1.46	31.7
WESTCHESTER	NEW ROCHELLE	127	1.92	1.31	13.8
WESTCHESTER	NO. CASTLE	64	3.49	2.25	16.5
WESTCHESTER	NO. SALEM	56	3.78	2.56	25.7
WESTCHESTER	OSSINING	65	2.08	1.39	10.9
WESTCHESTER	PEEKSKILL	47	3.66	2.34	19.9
WESTCHESTER	PELHAM	26	2.5	1.91	9.1
WESTCHESTER	POUND RIDGE	34	3.37	2.22	18.5
WESTCHESTER	RYE	98	2.24	1.63	9.5
WESTCHESTER	SCARSDALE	138	2.35	1.63	22.4
WESTCHESTER	SOMERS	72	3.89	2.82	21.3
WESTCHESTER	WHITE PLAINS	132	2.76	1.48	65.2
WESTCHESTER	YONKERS	153	2.23	1.37	16
WESTCHESTER	YORKTOWN	181	2.7	1.72	27.2

Federal EPA Radon Zone for WESTCHESTER County: 3

Note: Zone 1 indoor average level > 4 pCi/L.
: Zone 2 indoor average level >= 2 pCi/L and <= 4 pCi/L.
: Zone 3 indoor average level < 2 pCi/L.

Federal Area Radon Information for WESTCHESTER COUNTY, NY

Number of sites tested: 650

Area	Average Activity	% <4 pCi/L	% 4-20 pCi/L	% >20 pCi/L
Living Area	0.930 pCi/L	97%	3%	0%
Basement	1.730 pCi/L	84%	13%	2%

PHYSICAL SETTING SOURCE RECORDS SEARCHED

TOPOGRAPHIC INFORMATION

USGS 7.5' Digital Elevation Model (DEM)
Source: United States Geologic Survey
EDR acquired the USGS 7.5' Digital Elevation Model in 2002 and updated it in 2006. The 7.5 minute DEM corresponds to the USGS 1:24,000- and 1:25,000-scale topographic quadrangle maps. The DEM provides elevation data with consistent elevation units and projection.

Current USGS 7.5 Minute Topographic Map
Source: U.S. Geological Survey

HYDROLOGIC INFORMATION

Flood Zone Data: This data was obtained from the Federal Emergency Management Agency (FEMA). It depicts 100-year and 500-year flood zones as defined by FEMA. It includes the National Flood Hazard Layer (NFHL) which incorporates Flood Insurance Rate Map (FIRM) data and Q3 data from FEMA in areas not covered by NFHL.
Source: FEMA
Telephone: 877-336-2627
Date of Government Version: 2003, 2015

NWI: National Wetlands Inventory. This data, available in select counties across the country, was obtained by EDR in 2002, 2005 and 2010 from the U.S. Fish and Wildlife Service.

State Wetlands Data: Freshwater Wetlands
Source: Department of Environmental Conservation
Telephone: 518-402-8961

HYDROGEOLOGIC INFORMATION

AQUIFLOW[R] Information System
Source: EDR proprietary database of groundwater flow information
EDR has developed the AQUIFLOW Information System (AIS) to provide data on the general direction of groundwater flow at specific points. EDR has reviewed reports submitted to regulatory authorities at select sites and has extracted the date of the report, hydrogeologically determined groundwater flow direction and depth to water table information.

GEOLOGIC INFORMATION

Geologic Age and Rock Stratigraphic Unit
Source: P.G. Schruben, R.E. Arndt and W.J. Bawiec, Geology of the Conterminous U.S. at 1:2,500,000 Scale - A digital representation of the 1974 P.B. King and H.M. Beikman Map, USGS Digital Data Series DDS - 11 (1994).

STATSGO: State Soil Geographic Database
Source: Department of Agriculture, Natural Resources Conservation Service (NRCS)
The U.S. Department of Agriculture's (USDA) Natural Resources Conservation Service (NRCS) leads the national Conservation Soil Survey (NCSS) and is responsible for collecting, storing, maintaining and distributing soil survey information for privately owned lands in the United States. A soil map in a soil survey is a representation of soil patterns in a landscape. Soil maps for STATSGO are compiled by generalizing more detailed (SSURGO) soil survey maps.

SSURGO: Soil Survey Geographic Database
Source: Department of Agriculture, Natural Resources Conservation Service (NRCS)
Telephone: 800-672-5559
SSURGO is the most detailed level of mapping done by the Natural Resources Conservation Service, mapping scales generally range from 1:12,000 to 1:63,360. Field mapping methods using national standards are used to construct the soil maps in the Soil Survey Geographic (SSURGO) database. SSURGO digitizing duplicates the original soil survey maps. This level of mapping is designed for use by landowners, townships and county natural resource planning and management.

PHYSICAL SETTING SOURCE RECORDS SEARCHED

LOCAL / REGIONAL WATER AGENCY RECORDS

FEDERAL WATER WELLS

PWS: Public Water Systems
Source: EPA/Office of Drinking Water
Telephone: 202-564-3750
Public Water System data from the Federal Reporting Data System. A PWS is any water system which provides water to at least 25 people for at least 60 days annually. PWSs provide water from wells, rivers and other sources.

PWS ENF: Public Water Systems Violation and Enforcement Data
Source: EPA/Office of Drinking Water
Telephone: 202-564-3750
Violation and Enforcement data for Public Water Systems from the Safe Drinking Water Information System (SDWIS) after August 1995. Prior to August 1995, the data came from the Federal Reporting Data System (FRDS).

USGS Water Wells: USGS National Water Inventory System (NWIS)
This database contains descriptive information on sites where the USGS collects or has collected data on surface water and/or groundwater. The groundwater data includes information on wells, springs, and other sources of groundwater.

STATE RECORDS

New York Public Water Wells
Source: New York Department of Health
Telephone: 518-458-6731

OTHER STATE DATABASE INFORMATION

Oil and Gas Well Database
Source: Department of Environmental Conservation
Telephone: 518-402-8072
These files contain records, in the database, of wells that have been drilled.

RADON

State Database: NY Radon
Source: Department of Health
Telephone: 518-402-7556
Radon Test Results

Area Radon Information
Source: USGS
Telephone: 703-356-4020
The National Radon Database has been developed by the U.S. Environmental Protection Agency (USEPA) and is a compilation of the EPA/State Residential Radon Survey and the National Residential Radon Survey. The study covers the years 1986 - 1992. Where necessary data has been supplemented by information collected at private sources such as universities and research institutions.

EPA Radon Zones
Source: EPA
Telephone: 703-356-4020
Sections 307 & 309 of IRAA directed EPA to list and identify areas of U.S. with the potential for elevated indoor radon levels.

OTHER

Airport Landing Facilities: Private and public use landing facilities
Source: Federal Aviation Administration, 800-457-6656

Epicenters: World earthquake epicenters, Richter 5 or greater
Source: Department of Commerce, National Oceanic and Atmospheric Administration

Earthquake Fault Lines: The fault lines displayed on EDR's Topographic map are digitized quaternary faultlines, prepared in 1975 by the United State Geological Survey

PHYSICAL SETTING SOURCE RECORDS SEARCHED

STREET AND ADDRESS INFORMATION

© 2015 TomTom North America, Inc. All rights reserved. This material is proprietary and the subject of copyright protection and other intellectual property rights owned by or licensed to Tele Atlas North America, Inc. The use of this material is subject to the terms of a license agreement. You will be held liable for any unauthorized copying or disclosure of this material.

APPENDIX C

FREEDOM OF INFORMATION LAW REQUESTS AND RESPONSES

May 3, 2021

New York State Department of Environmental Conservation
Region 3 Office
21 S Putt Corners Road
New Paltz, New York 12561

Re: Freedom of Information Request
10 S Main Street
Section 142.30, Block 2, Lots 47, 48, 49, 50, 51, 52, 53, 54, 57, and 58
Port Chester, New York
Langan Project No. 170653201

Dear Sir or Madam:

Pursuant to the Federal Freedom of Information Act (5 U.S.C 552 et seq.) dealing with the examination and duplication of documents maintained by public agencies, Langan is requesting any information or copies of files regarding environmental conditions on the above property, such as environmental permits, notices of violations, spill/discharge incidents, storage or disposal of hazardous substances, Underground Storage Tanks (USTs), Leaking Underground Storage Tanks (LTANKs), asbestos abatement, and any other environmental reports that your department may have.

The Subject Property is located at **10 South Main Street** in **Port Chester, New York**. The Subject Property is identified as **Section 142.30, Block 2, Lots 47, 48, 49, 50, 51, 52, 53, 54, 57, and 58**. The Subject Property is bound by Westchester Avenue followed by mixed-use residential & commercial buildings to the north, South Main Street followed by commercial and retail buildings to the east, residential buildings to the south, and East Broadway followed by the Metro North Railroad and mixed-use residential & commercial buildings to the west.

Please contact me at 914-323-7432 with any questions or send your response to my attention at lgrose@langan.com or at the below address:

Langan Engineering and Environmental Services, P.C.
1 North Broadway, Suite 910
White Plains, New York 10601

Thank you in advance for your cooperation.

Sincerely,

Langan Engineering, Environmental, Surveying
Landscape Architecture, and Geology D.P.C.

Laura Grose
Senior Staff Scientist

Laura Grose

From: New York DEC Support <newyorkdec@mycusthelp.net>
Sent: Monday, May 3, 2021 9:59 AM
To: Laura Grose
Subject: FOIL Request :: W082165-050321

Dear Laura:

Thank you for your Freedom of Information Law (FOIL) request. Your request has been received and is being processed. Your request was received in this office on 5/3/2021 and given the reference number FOIL #W082165-050321 for tracking purposes. You may expect the Department's response to your request no later than **6/1/2021**.

Record Requested: **Re: Freedom of Information Request 10 S Main Street Section 142.30, Block 2, Lots 47, 48, 49, 50, 51, 52, 53, 54, 57, and 58 Port Chester, New York Langan Project No. 170653201 Dear Sir or Madam: Pursuant to the Federal Freedom of Information Act (5 U.S.C 552 et seq.) dealing with the examination and duplication of documents maintained by public agencies, Langan is requesting any information or copies of files regarding environmental conditions on the above property, such as environmental permits, notices of violations, spill/discharge incidents, storage or disposal of hazardous substances, Underground Storage Tanks (USTs), Leaking Underground Storage Tanks (LTANKs), asbestos abatement, and any other environmental reports that your department may have. The Subject Property is located at 10 South Main Street in Port Chester, New York. The Subject Property is identified as Section 142.30, Block 2, Lots 47, 48, 49, 50, 51, 52, 53, 54, 57, and 58. The Subject Property is bound by Westchester Avenue followed by mixed-use residential & commercial buildings to the north, South Main Street followed by commercial and retail buildings to the east, residential buildings to the south, and East Broadway followed by the Metro North Railroad and mixed-use residential & commercial buildings to the west. Please contact me at 914-323-7432 with any questions or send your response to my attention at lgrose@langan.com or at the below address: Langan Engineering and Environmental Services, P.C. 1 North Broadway, Suite 910 White Plains, New York 10601 Thank you in advance for your cooperation. Sincerely, Langan Engineering, Environmental, Surveying Landscape Architecture, and Geology D.P.C. Laura Grose Senior Staff Scientist**

You can monitor the progress of your request at the link below and you'll receive an email when your request has been completed. Again, thank you for using the FOIL Center.

Please note that due to the COVID-19 outbreak, DEC may be experiencing staffing shortages and some records custodians may be working remotely. This may result in a delayed response time to your FOIL request. We appreciate your understanding and cooperation.

https://mycusthelp.com/NEWYORKDEC/_rs/RequestLogin.aspx

New York State Department of Environmental Conservation, Record Access Office

Track the issue status and respond at:
https://newyorkdec.mycusthelp.com/webapp//_rs/RequestEdit.aspx?rid=82165

Laura Grose

From: New York DEC Support <newyorkdec@mycusthelp.net>
Sent: Tuesday, June 8, 2021 10:05 AM
To: Laura Grose
Subject: Freedom of Information Law Request :: W082165-050321

--- Please respond above this line ---

Region 3 - New Paltz
P: 845 256-3154 | F:
www.dec.ny.gov

RE: PUBLIC RECORDS REQUEST of 5/3/2021, Reference # W082165-050321

Date: 06/08/2021

Dear Laura Grose,

I write in response to your Freedom of Information Law (FOIL) request seeking:

> *Re: Freedom of Information Request*
> *10 S Main Street*
> *Section 142.30, Block 2, Lots 47, 48, 49, 50, 51, 52, 53, 54, 57, and 58*
> *Port Chester, New York*
> *Langan Project No. 170653201*
>
> *Dear Sir or Madam:*
>
> *Pursuant to the Federal Freedom of Information Act (5 U.S.C 552 et seq.) dealing with the examination and duplication of documents maintained by public agencies, Langan is requesting any information or copies of files regarding environmental conditions on the above property, such as environmental permits, notices of violations, spill/discharge incidents, storage or disposal of hazardous substances, Underground Storage Tanks (USTs), Leaking Underground Storage Tanks (LTANKs), asbestos abatement, and any other environmental reports that your department may have.*
>
> *The Subject Property is located at 10 South Main Street in Port Chester, New York. The Subject Property is identified as Section 142.30, Block 2, Lots 47, 48, 49, 50, 51, 52, 53, 54, 57, and 58. The Subject Property is bound by Westchester Avenue followed by mixed-use residential & commercial buildings to the north, South Main Street followed by commercial and retail buildings to the east, residential buildings to the south, and East Broadway followed by the Metro North Railroad and mixed-use residential & commercial buildings to the west.*
>
> *Please contact me at 914-323-7432 with any questions or send your response to my attention at lgrose@langan.com or at the below address:*
>
> *Langan Engineering and Environmental Services, P.C.*
> *1 North Broadway, Suite 910*
> *White Plains, New York 10601*
>
> *Thank you in advance for your cooperation.*
>
> *Sincerely,*
>
> *Langan Engineering, Environmental, Surveying*
> *Landscape Architecture, and Geology D.P.C.*

Laura Grose
Senior Staff Scientist

Please be advised that a diligent search of the files maintained by DEC produced no responsive records.

If you believe you have been unlawfully denied access to responsive records, you have the right to appeal. Any such appeal must be submitted in writing and within thirty (30) days of the date of this email. Appeals must be directed to:

FOIL Appeals Officer
Office of General Counsel
New York State Department of Environmental Conservation
625 Broadway, 14th Floor
Albany, NY 12233-1500

Your FOIL request is now closed. If I can be of further assistance, please contact me at 845 256-3154 and reference FOIL #W082165-050321, or simply reply to this email. Thank you.

Sincerely,

Region 3 FOIL Coordinator

May 3, 2021

Records Access Office
New York State Department of Health
Corning Tower, Room 2364
Albany, New York 12237-0044

Re: Freedom of Information Request
10 S Main Street
Section 142.30, Block 2, Lots 47, 48, 49, 50, 51, 52, 53, 54, 57, and 58
Port Chester, New York
Langan Project No. 170653201

Dear Sir or Madam:

Pursuant to the Federal Freedom of Information Act (5 U.S.C 552 et seq.) dealing with the examination and duplication of documents maintained by public agencies, Langan is requesting any information or copies of files regarding environmental conditions on the above property, such as environmental permits, notices of violations, spill/discharge incidents, storage or disposal of hazardous substances, Underground Storage Tanks (USTs), Leaking Underground Storage Tanks (LTANKs), asbestos abatement, and any other environmental reports that your department may have.

The Subject Property is located at **10 South Main Street** in **Port Chester, New York**. The Subject Property is identified as **Section 142.30, Block 2, Lots 47, 48, 49, 50, 51, 52, 53, 54, 57, and 58**. The Subject Property is bound by Westchester Avenue followed by mixed-use residential & commercial buildings to the north, South Main Street followed by commercial and retail buildings to the east, residential buildings to the south, and East Broadway followed by the Metro North Railroad and mixed-use residential & commercial buildings to the west.

Please contact me at 914-323-7432 with any questions or send your response to my attention at lgrose@langan.com or at the below address:

Langan Engineering and Environmental Services, P.C.
1 North Broadway, Suite 910
White Plains, New York 10601

Thank you in advance for your cooperation.

Sincerely,

Langan Engineering, Environmental, Surveying
Landscape Architecture, and Geology D.P.C.

Laura Grose
Senior Staff Scientist

Laura Grose

From: noreply@its.ny.gov
Sent: Monday, May 3, 2021 10:07 AM
To: Laura Grose
Subject: FOIL Request Confirmation from Open FOIL NY

Thank you for submitting your FOIL request through Open FOIL NY.

Here is your Open FOIL NY confirmation information for future reference:

GROSE_DOH_20210503100703359

INFORMATION SUBMITTED:

Records Requested From	Department of Health
Short Title	Freedom of Information Request
Description	Re: Freedom of Information Request 10 S Main Street Section 142.30, Block 2, Lots 47, 48, 49, 50, 51, 52, 53, 54, 57, and 58 Port Chester, New York Langan Project No. 170653201 Dear Sir or Madam: Pursuant to the Federal Freedom of Information Act (5 U.S.C 552 et seq.) dealing with the examination and duplication of documents maintained by public agencies, Langan is requesting any information or copies of files regarding environmental conditions on the above property, such as environmental permits, notices of violations, spill/discharge incidents, storage or disposal of hazardous substances, Underground Storage Tanks (USTs), Leaking Underground Storage Tanks (LTANKs), asbestos abatement, and any other environmental reports that your department may have. The Subject Property is located at 10 South Main Street in Port Chester, New York. The Subject Property is identified as Section 142.30, Block 2, Lots 47, 48, 49, 50, 51, 52, 53, 54, 57, and 58. The Subject Property is bound by Westchester Avenue followed by mixed-use residential & commercial buildings to the north, South Main Street followed by commercial and retail buildings to the east, residential buildings to the south, and East Broadway followed by the Metro North Railroad and mixed-use residential & commercial buildings to the west. Please contact me at 914-323-7432 with any questions or send your

	response to my attention at lgrose@langan.com or at the below address: Langan Engineering and Environmental Services, P.C. 1 North Broadway, Suite 910 White Plains, New York 10601 Thank you in advance for your cooperation. Sincerely, Langan Engineering, Environmental, Surveying Landscape Architecture, and Geology D.P.C. Laura Grose Senior Staff Scientist
Uploaded Files	NYSDOH - Request Form.pdf
FOIL Response Format	Email
If fees apply, please contact me if costs will be greater than	$25

Your FOIL request has been forwarded to the organization(s) you selected, and the respective Records Access Officer will contact you directly for further processing of your request. Please allow up to five business days for such communication(s). For your convenience, here is additional contact information:

Department of Health
Corning Tower
Room 2364
Albany, NY 12237-0044

NEW YORK STATE OF OPPORTUNITY. Department of Health

ANDREW M. CUOMO
Governor

HOWARD A. ZUCKER, M.D., J.D.
Commissioner

LISA J. PINO, M.A., J.D.
Executive Deputy Commissioner

June 16, 2021

Laura Grose
Langan
1 North Broadway, Suite 910
White Plains, NY 10601

FOIL #: 21-05-030
Re: Project # 170653201

Dear Laura Grose:

This letter responds to your Freedom of Information Law (FOIL) request of May 3, 2021, in which you requested environmental records pertaining to "10 S. Main Street and 58 Port Chester, New York."

Please be advised that after conducting a diligent search, no records responsive to your request have been located.

Records pertaining to asbestos or asbestos abatement are maintained by the New York State Department of Labor's Asbestos Control Bureau. The contact information for this office is as follows:

Records Access Officer
New York State Department of Labor
State Office Campus, Building 12, Room 509
Albany, NY 12240
Fax: (518) 485-1819

Should you feel that you have been unlawfully denied access to records, you may appeal such denial in writing within 30 days to the Records Access Appeals Officer, Division of Legal Affairs, Empire State Plaza, 2438 Corning Tower, Albany, New York 12237-0026.

If you require additional information or wish to discuss this matter further, please do not hesitate to contact me at (518) 474-8734.

Sincerely,

Rosemarie Hewig

Rosemarie Hewig, Esq.
Records Access Officer

RH/lm

May 3, 2021

United States Environmental Protection Agency
Region 2 Office
290 Broadway
New York, New York 10007-1866

Re: Freedom of Information Request
10 S Main Street
Section 142.30, Block 2, Lots 47, 48, 49, 50, 51, 52, 53, 54, 57, and 58
Port Chester, New York
Langan Project No. 170653201

Dear Sir or Madam:

Pursuant to the Federal Freedom of Information Act (5 U.S.C 552 et seq.) dealing with the examination and duplication of documents maintained by public agencies, Langan is requesting any information or copies of files regarding environmental conditions on the above property, such as environmental permits, notices of violations, spill/discharge incidents, storage or disposal of hazardous substances, Underground Storage Tanks (USTs), Leaking Underground Storage Tanks (LTANKs), asbestos abatement, and any other environmental reports that your department may have.

The Subject Property is located at **10 South Main Street** in **Port Chester, New York**. The Subject Property is identified as **Section 142.30, Block 2, Lots 47, 48, 49, 50, 51, 52, 53, 54, 57, and 58**. The Subject Property is bound by Westchester Avenue followed by mixed-use residential & commercial buildings to the north, South Main Street followed by commercial and retail buildings to the east, residential buildings to the south, and East Broadway followed by the Metro North Railroad and mixed-use residential & commercial buildings to the west.

Please contact me at 914-323-7432 with any questions or send your response to my attention at lgrose@langan.com or at the below address:

Langan Engineering and Environmental Services, P.C.
1 North Broadway, Suite 910
White Plains, New York 10601

Thank you in advance for your cooperation.

Sincerely,

Langan Engineering, Environmental, Surveying
Landscape Architecture, and Geology D.P.C.

Laura Grose
Senior Staff Scientist

Laura Grose

From: foia_hq@epa.gov
Sent: Monday, May 3, 2021 10:03 AM
To: Laura Grose
Subject: FOIA Request EPA-2021-004075 Submitted

This message is to confirm your request submission to the FOIAonline application: View Request. Request information is as follows:

- Tracking Number: EPA-2021-004075
- Requester Name: Ms. Laura Grose
- Date Submitted: 05/03/2021
- Request Status: Submitted
- Description:

Re: Freedom of Information Request
10 S Main Street
Section 142.30, Block 2, Lots 47, 48, 49, 50, 51, 52, 53, 54, 57, and 58
Port Chester, New York
Langan Project No. 170653201

Dear Sir or Madam:

Pursuant to the Federal Freedom of Information Act (5 U.S.C 552 et seq.) dealing with the examination and duplication of documents maintained by public agencies, Langan is requesting any information or copies of files regarding environmental conditions on the above property, such as environmental permits, notices of violations, spill/discharge incidents, storage or disposal of hazardous substances, Underground Storage Tanks (USTs), Leaking Underground Storage Tanks (LTANKs), asbestos abatement, and any other environmental reports that your department may have.

The Subject Property is located at 10 South Main Street in Port Chester, New York. The Subject Property is identified as Section 142.30, Block 2, Lots 47, 48, 49, 50, 51, 52, 53, 54, 57, and 58. The Subject Property is bound by Westchester Avenue followed by mixed-use residential & commercial buildings to the north, South Main Street followed by commercial and retail buildings to the east, residential buildings to the south, and East Broadway followed by the Metro North Railroad and mixed-use residential & commercial buildings to the west.

Please contact me at 914-323-7432 with any questions or send your response to my attention at lgrose@langan.com or at the below address:

Langan Engineering and Environmental Services, P.C.
1 North Broadway, Suite 910
White Plains, New York 10601

Thank you in advance for your cooperation.

Sincerely,

Langan Engineering, Environmental, Surveying
Landscape Architecture, and Geology D.P.C.

Laura Grose
Senior Staff Scientist

VILLAGE OF PORT CHESTER

Village Clerk

222 Grace Church Street, Port Chester, NY 10573
E-mail: Clerk@PortChesterNY.gov
Phone (914) 939-5202 ● Fax (914) 305-2560
www.portchesterny.com

FREEDOM OF INFORMATION LAW
(FOIL) REQUEST

FOIL #:
DATE RECEIVED:

Section 1 —To Be Completed by Applicant

YOUR NAME (FIRST M. LAST) Laura Grose			
ADDRESS 1 North Broadway		SUITE / APT. 910	TELEPHONE HOME
CITY White Plains	STATE NY	ZIP CODE 10601	TELEPHONE MOBILE (914)274-7683
COMPANY / BUSINESS NAME Langan Engineering and Environmental Services, P.C.			TELEPHONE WORK
E-MAIL lgrose@langan.com			FAX
SIGNATURE OF APPLICANT *Laura P. Grose*			DATE OF APPLICATION 05/03/2021

DESCRIPTION OF RECORD(S):

Pursuant to the Federal Freedom of Information Act (5 U.S.C 552 et seq.) dealing with the examination and duplication of documents maintained by public agencies, Langan is requesting any information or copies of files regarding environmental conditions on the above property, such as environmental permits, notices of violations, spill/discharge incidents, storage or disposal of hazardous substances, Underground Storage Tanks (USTs), Leaking Underground Storage Tanks (LTANKs), asbestos abatement, and any other environmental reports that your department may have.

The Subject Property is located at 10 South Main Street in Port Chester, New York. The Subject Property is identified as Section 142.30, Block 2, Lots 47, 48, 49, 50, 51, 52, 53, 54, 57, and 58. The Subject Property is bound by Westchester Avenue followed by mixed-use residential & commercial buildings to the north, South Main Street followed by commercial and retail buildings to the east, residential buildings to the south, and East Broadway followed by the Metro North Railroad and mixed-use residential & commercial buildings to the west.

RELATING TO STREET ADDRESS: 10 South Main Street	SECTION 142.30 BLOCK 2 LOT 47, 48, 49, 50, 51, 52, 53, 54, 57, and 58
☐ **I desire to view the documents requested during normal business hours.**	**FEE: $**
☒ **I am requesting copies of the records, and, hereby, agree to pay the lawful reproduction costs plus applicable postage.** *[Twenty-five cents/page for photocopies. Five dollars ($5) per CD/DVD for electronic copies. Request for specialized documents (blueprints, maps, etc.) will be charged at the Village's cost to reproduce. In cases requiring specialized computer services to produce records, applicant can also be assessed at the hourly rate of the lowest paid employee capable of reproducing the records.]*	**DATE PAID** / /

Section 2 - To Be Completed by Village of Port Chester

A dated copy of this form will be e-mailed, fax or mailed to you in acknowledgement of your request, as required by the Public Officer's Law that a municipality respond to this original request within five (5) business days.

FOR VILLAGE OF PORT CHESTER USE ONLY

Forwarded to department [☑ the appropriate box(s)]**:**

- ☐ - Building & Code Enforcement
- ☐ - Planning Zoning & Development
- ☐ - Village Clerk / BOT
- ☐ - Finance
- ☐ - Law
- ☐ - Manager
- ☐ - Public Works
- ☐ - Fire Department
- ☐ - Police Department
- ☐ - Senior Community Center
- ☐ - Recreation Department

Other:

Received by: ☐ **JR** ☐ **VS** ☐ **SD** **OTHER:** _____

Sent by department to Clerk Office [☑ the appropriate box(s)]**:**

- ☐ - Building & Code Enforcement
- ☐ - Planning Zoning & Development
- ☐ - Village Clerk / BOT
- ☐ - Finance
- ☐ - Law
- ☐ - Building & Code Enforcement
- ☐ - Public Works
- ☐ - Fire Department
- ☐ - Police Department
- ☐ - Senior Community Center
- ☐ - Recreation Department
- ☐ - Public Works

Sent by: _____

V2019-04-10

VILLAGE OF PORT CHESTER
Village Clerk

222 Grace Church Street, Port Chester, New York 1057
E-mail: Clerk@PortChesterNY.gov
Phone (914) 939-5202 ● Fax (914) 305-2560

FREEDOM OF INFORMATION LAW (FOIL) - RESPONSE

REQUESTING, PARTY:	**FOIL #:**

RECORDS AVAILABLE

☐ - THE RECORDS HAVE BEEN ☐ FULLY / ☐ PARTIALLY PROVIDED.	☐ - RECORDS NOT POSSESSED BY THIS DEPARTMENT / OFFICE.
☐ - THE RECORD OF WHICH THIS AGENCY IS LEGAL CUSTODIAN COULD NOT BE FOUND AFTER DILIGENT SEARCH OR DOES NOT EXIST.	☐ - THERE ARE NO KNOWN DOCUMENTS THAT ARE RESPONSIVE TO YOUR REQUEST.

AFTER REVIEW, YOUR REQUEST HAS BEEN GRANTED:

☐ - THE DOCUMENT(S) YOU REQUESTED WILL BE AVAILABLE TO YOU ON: _____/_____/_____

☐ - YOU HAVE ELECTED TO HAVE THE DOCUMENT(S) REPRODUCED. THE COST OF REPRODUCTION IS $ _____
PLEASE BRING CASH OR MONEY ORDER / SEND MONEY ORDER PAYABLE TO THE VILLAGE OF PORT CHESTER AND SUBMIT TO THE ADDRESS ABOVE.

☐ **- DENIED FOR THE REASON(S) CHECKED BELOW**

- ☐ - REQUEST FAILS TO REASONABLY DESCRIBE THE RECORDS;
- ☐ - SPECIFICALLY EXEMPTED FROM DISCLOSURE BY STATE OR FEDERAL STATUTE;
- ☐ - UNWARRANTED INVASION OF PERSONAL PRIVACY;
- ☐ - IMPAIR PRESENT OR IMMINENT CONTRACT AWARDS OR COLLECTIVE BARGAINING NEGOTIATIONS;
- ☐ - TRADE SECRETS OR SUBMITTED BY A COMMERCIAL ENTERPRISE OR DERIVED FROM INFORMATION OBTAINED FROM A COMMERCIAL ENTERPRISE AND WHICH WOULD CAUSE SUBSTANTIAL INJURY TO THE COMPETITIVE POSITION OF THE SUBJECT ENTERPRISE;
- ☐ - COMPILED FOR LAW ENFORCEMENT PURPOSES AND WOULD;
  - ☐ - I INTERFERE WITH LAW ENFORCEMENT INVESTIGATIONS OR JUDICIAL PROCEEDINGS;
  - ☐ - II DEPRIVE A PERSON OF A RIGHT TO A FAIR TRIAL OR IMPARTIAL ADJUDICATION;
  - ☐ - III IDENTIFY A CONFIDENTIAL SOURCE OR DISCLOSE CONFIDENTIAL INFORMATION RELATING TO A CRIMINAL INVESTIGATION; OR
  - ☐ - IV REVEAL CRIMINAL INVESTIGATIVE TECHNIQUES OR PROCEDURES;
- ☐ - WOULD ENDANGER THE LIFE OR SAFETY OF ANY PERSON;
- ☐ - INTER-AGENCY OR INTRA-AGENCY MATERIALS WHICH ARE NOT:
  - ☐ - I STATISTICAL OR FACTUAL TABULATIONS OR DATA;
  - ☐ - II INSTRUCTIONS TO STAFF THAT AFFECT THE PUBLIC;
  - ☐ - III FINAL AGENCY POLICY OR DETERMINATIONS;
- ☐ - EXAMINATION QUESTIONS OR ANSWERS REQUESTED PRIOR TO THE FINAL ADMINISTRATION OF SUCH QUESTIONS;
- ☐ - DISCLOSED, WOULD JEOPARDIZE THE CAPACITY OF AN AGENCY OR AN ENTITY THAT HAS SHARED INFORMATION WITH AN AGENCY TO GUARANTEE THE SECURITY OF ITS INFORMATION TECHNOLOGY ASSETS, SUCH ASSETS ENCOMPASSING BOTH ELECTRONIC INFORMATION SYSTEMS AND INFRASTRUCTURES.

PROCESSED BY:	**DATE:**

NOTICE TO APPLICANT: You have a right to appeal a denial of this application in writing to the office of the Village Manager, Village of Port Chester, 222 Grace Church St., Suite 150, Port Chester, NY 10573, within thirty (30) days of the denial. You will receive a response in writing within ten (10) business days of receipt of your appeal. ● Phone: (914) 939-2200 ● Fax: (914)-937-3169

Laura Grose

From: Laura Grose
Sent: Monday, May 3, 2021 10:18 AM
To: 'clerk@portchesterny.gov'
Subject: Freedom of Information Request
Attachments: Village of Port Chester Village Clerk - FOIA Form.pdf

Re: Freedom of Information Request
10 S Main Street
Section 142.30, Block 2, Lots 47, 48, 49, 50, 51, 52, 53, 54, 57, and 58
Port Chester, New York
Langan Project No. 170653201

Dear Sir or Madam:

Pursuant to the Federal Freedom of Information Act (5 U.S.C 552 et seq.) dealing with the examination and duplication of documents maintained by public agencies, Langan is requesting any information or copies of files regarding environmental conditions on the above property, such as environmental permits, notices of violations, spill/discharge incidents, storage or disposal of hazardous substances, Underground Storage Tanks (USTs), Leaking Underground Storage Tanks (LTANKs), asbestos abatement, and any other environmental reports that your department may have.

The Subject Property is located at **10 South Main Street** in **Port Chester, New York**. The Subject Property is identified as **Section 142.30, Block 2, Lots 47, 48, 49, 50, 51, 52, 53, 54, 57, and 58**. The Subject Property is bound by Westchester Avenue followed by mixed-use residential & commercial buildings to the north, South Main Street followed by commercial and retail buildings to the east, residential buildings to the south, and East Broadway followed by the Metro North Railroad and mixed-use residential & commercial buildings to the west.

Please contact me at 914-323-7432 with any questions or send your response to my attention at lgrose@langan.com or at the below address:

Langan Engineering and Environmental Services, P.C.
1 North Broadway, Suite 910
White Plains, New York 10601

Thank you in advance for your cooperation.

Sincerely,

Laura Grose
Senior Staff Scientist

LANGAN

Cell: 914.274.7683
Direct: 914.323.7432
File Sharing Link

Phone: 914.323.7400 Fax: 914.323.7401
1 North Broadway, Suite 910
White Plains, NY 10601
www.langan.com

NEW YORK NEW JERSEY CONNECTICUT MASSACHUSETTS PENNSYLVANIA WASHINGTON, DC
VIRGINIA OHIO FLORIDA TEXAS ARIZONA COLORADO WASHINGTON CALIFORNIA
ATHENS CALGARY DUBAI LONDON PANAMA

A Carbon-Neutral Firm | Langan's goal is to be SAFE (Stay Accident Free Everyday)

Build your career with a premier firm. Join Langan.

May 3, 2021

Records Access Officer
Westchester County Department of Health
145 Huguenot Street, 7th Floor
New Rochelle, New York 10801

Re: Freedom of Information Request
10 S Main Street
Section 142.30, Block 2, Lots 47, 48, 49, 50, 51, 52, 53, 54, 57, and 58
Port Chester, New York
Langan Project No. 170653201

Dear Sir or Madam:

Pursuant to the Federal Freedom of Information Act (5 U.S.C 552 et seq.) dealing with the examination and duplication of documents maintained by public agencies, Langan is requesting any information or copies of files regarding environmental conditions on the above property, such as environmental permits, notices of violations, spill/discharge incidents, storage or disposal of hazardous substances, Underground Storage Tanks (USTs), Leaking Underground Storage Tanks (LTANKs), asbestos abatement, and any other environmental reports that your department may have.

The Subject Property is located at **10 South Main Street** in **Port Chester, New York**. The Subject Property is identified as **Section 142.30, Block 2, Lots 47, 48, 49, 50, 51, 52, 53, 54, 57, and 58**. The Subject Property is bound by Westchester Avenue followed by mixed-use residential & commercial buildings to the north, South Main Street followed by commercial and retail buildings to the east, residential buildings to the south, and East Broadway followed by the Metro North Railroad and mixed-use residential & commercial buildings to the west.

Please contact me at 914-323-7432 with any questions or send your response to my attention at lgrose@langan.com or at the below address:

Langan Engineering and Environmental Services, P.C.
1 North Broadway, Suite 910
White Plains, New York 10601

Thank you in advance for your cooperation.

Sincerely,

Langan Engineering, Environmental, Surveying
Landscape Architecture, and Geology D.P.C.

Laura Grose
Senior Staff Scientist

Laura Grose

From: FOIL-DOH <FOIL-DOH@westchestergov.com>
Sent: Friday, May 7, 2021 3:34 PM
To: Laura Grose
Subject: RE: Foil Request (L. GRO) not enough information

Thank You! Laura - Tonia

From: Laura Grose <lgrose@langan.com>
Sent: Wednesday, May 5, 2021 5:42 PM
To: FOIL-DOH <FOIL-DOH@westchestergov.com>
Subject: RE: Foil Request (L. GRO) not enough information

Good evening Tonia,

Thank you for the response and for the useful information. I will make sure to apply this going forward with WCDOH.

The Port Chester addresses that we are requesting information about are as follows;

- 2 South Main Street
- 4 South Main Street
- 6 South Main Street
- 8 South Main Street
- 10 South Main Street
- 14 South Main Street
- 16 South Main Street
- 7 East Broadway
- 15 East Broadway
- 106 Westchester Avenue

Please let me know if I can provide any additional information.

Best,
Laura Grose
Senior Staff Scientist

LANGAN

Cell: 914.274.7683
Direct: 914.323.7432
File Sharing Link
www.langan.com

NEW YORK NEW JERSEY CONNECTICUT MASSACHUSETTS PENNSYLVANIA WASHINGTON, DC VIRGINIA OHIO FLORIDA TEXAS ARIZONA COLORADO WASHINGTON CALIFORNIA ATHENS CALGARY DUBAI LONDON PANAMA

A Carbon-Neutral Firm | Langan's goal is to be SAFE (Stay Accident Free Everyday)

Build your career with a premier firm. Join Langan.

From: FOIL-DOH <FOIL-DOH@westchestergov.com>
Sent: Wednesday, May 5, 2021 5:37 PM
To: Laura Grose <lgrose@langan.com>
Subject: RE: Foil Request (L. GRO) not enough information

Ms. Grose,

The Health Department only searches for information by exact and full street address only. The Programs do not use section block and lot numbers. If you would please provide this information so that the programs can begin a search that would be great.

Thank You,
Tonia

From: Laura Grose <lgrose@langan.com>
Sent: Monday, May 3, 2021 10:20 AM
To: FOIL-DOH <FOIL-DOH@westchestergov.com>
Subject: Foil Request

Information is being requested of: **FOIL-DOH@westchestergov.com.**

Individual or organization requesting the information:

Name: **Laura Grose**

Street Address: **1 North Broadway, Suite 910**

City: **White Plains**

Zip: **10601**

E-mail address: **lgrose@langan.com**

Comments and request explained:
Re: Freedom of Information Request 10 S Main Street Section 142.30, Block 2, Lots 47, 48, 49, 50, 51, 52, 53, 54, 57, and 58 Port Chester, New York Langan Project No. 170653201 Dear Sir or Madam: Pursuant to the Federal Freedom of Information Act (5 U.S.C 552 et seq.) dealing with the examination and duplication of documents maintained by public agencies, Langan is requesting any information or copies of files regarding environmental conditions on the above property, such as environmental permits, notices of violations, spill/discharge incidents, storage or disposal of hazardous substances, Underground Storage Tanks (USTs), Leaking Underground Storage Tanks (LTANKs), asbestos abatement, and any other environmental reports that your department may have. The Subject Property is located at 10 South Main Street in Port Chester, New York. The Subject Property is identified as Section 142.30, Block 2, Lots 47, 48, 49, 50, 51, 52, 53, 54, 57, and 58. The Subject Property is bound by Westchester Avenue followed by mixed-use residential & commercial buildings to the north, South Main Street followed by commercial and retail buildings to the east, residential buildings to the south, and East Broadway followed by the Metro North Railroad and mixed-use residential & commercial buildings to the west. Please contact me at 914-323-7432 with any questions or send your response to my attention at lgrose@langan.com or at the below address: Langan Engineering and Environmental Services, P.C. 1

North Broadway, Suite 910 White Plains, New York 10601 Thank you in advance for your cooperation. Sincerely, Langan Engineering, Environmental, Surveying Landscape Architecture, and Geology D.P.C. Laura Grose Senior Staff Scientist

This message may contain confidential, proprietary, or privileged information. Confidentiality or privilege is not intended to be waived or lost by erroneous transmission of this message. If you receive this message in error, please notify the sender immediately by return email and delete this message from your system. Disclosure, use, distribution, or copying of a message or any of its attachments by anyone other than the intended recipient is strictly prohibited.

APPENDIX D

FEMA MAP

National Flood Hazard Layer FIRMette

FEMA

73°40'10"W 41°0'14"N

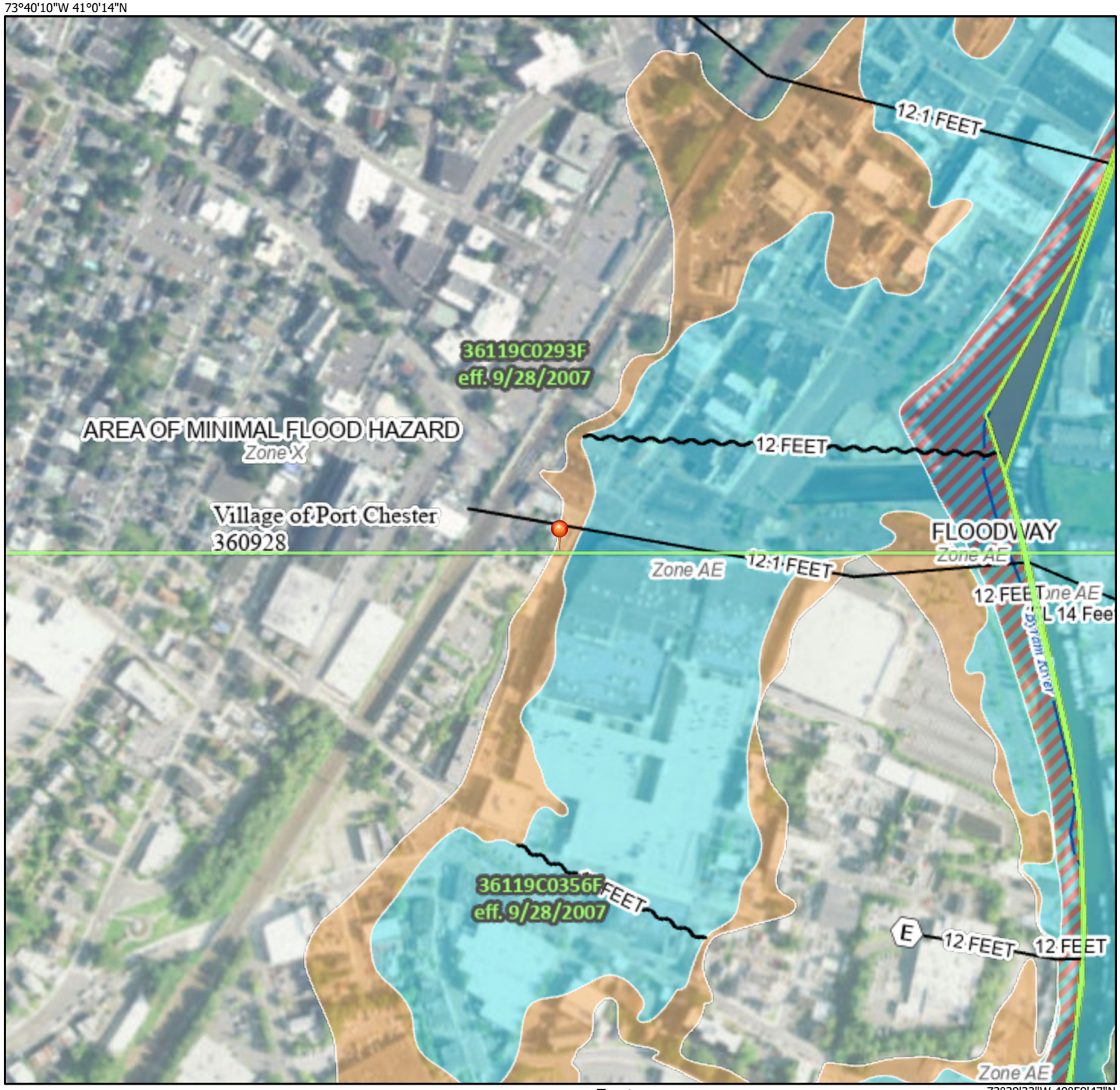

73°39'33"W 40°59'47"N

Feet

0 250 500 1,000 1,500 2,000

1:6,000

Basemap: USGS National Map: Orthoimagery: Data refreshed October, 2020

Legend

SEE FIS REPORT FOR DETAILED LEGEND AND INDEX MAP FOR FIRM PANEL LAYOUT

SPECIAL FLOOD HAZARD AREAS

- Without Base Flood Elevation (BFE) *Zone A, V, A99*
- With BFE or Depth *Zone AE, AO, AH, VE, AR*
- Regulatory Floodway

OTHER AREAS OF FLOOD HAZARD

- 0.2% Annual Chance Flood Hazard, Areas of 1% annual chance flood with average depth less than one foot or with drainage areas of less than one square mile *Zone X*
- Future Conditions 1% Annual Chance Flood Hazard *Zone X*
- Area with Reduced Flood Risk due to Levee. See Notes. *Zone X*
- Area with Flood Risk due to Levee *Zone D*

OTHER AREAS

- NO SCREEN Area of Minimal Flood Hazard *Zone X*
- Effective LOMRs
- Area of Undetermined Flood Hazard *Zone D*

GENERAL STRUCTURES

- Channel, Culvert, or Storm Sewer
- Levee, Dike, or Floodwall

OTHER FEATURES

- B 20.2 17.5 Cross Sections with 1% Annual Chance Water Surface Elevation
- 8 Coastal Transect
- 513 Base Flood Elevation Line (BFE)
- Limit of Study
- Jurisdiction Boundary
- Coastal Transect Baseline
- Profile Baseline
- Hydrographic Feature

MAP PANELS

- Digital Data Available
- No Digital Data Available
- Unmapped

N

The pin displayed on the map is an approximate point selected by the user and does not represent an authoritative property location.

This map complies with FEMA's standards for the use of digital flood maps if it is not void as described below. The basemap shown complies with FEMA's basemap accuracy standards

The flood hazard information is derived directly from the authoritative NFHL web services provided by FEMA. This map was exported on 5/6/2021 at 6:29 PM and does not reflect changes or amendments subsequent to this date and time. The NFHL and effective information may change or become superseded by new data over time.

This map image is void if the one or more of the following map elements do not appear: basemap imagery, flood zone labels, legend, scale bar, map creation date, community identifiers, FIRM panel number, and FIRM effective date. Map images for unmapped and unmodernized areas cannot be used for regulatory purposes.

APPENDIX E

AERIAL PHOTOGRAPHS

Project Gateway

10 S Main Street

Port Chester, NY 10573

Inquiry Number: 6472092.11

April 29, 2021

The EDR Aerial Photo Decade Package

6 Armstrong Road, 4th floor
Shelton, CT 06484
Toll Free: 800.352.0050
www.edrnet.com

EDR Aerial Photo Decade Package

04/29/21

Site Name:

Project Gateway
10 S Main Street
Port Chester, NY 10573
EDR Inquiry # 6472092.11

Client Name:

Langan Engineering, Inc.
360 W. 31st Street
New York, NY 10001
Contact: Laura Grose

Environmental Data Resources, Inc. (EDR) Aerial Photo Decade Package is a screening tool designed to assist environmental professionals in evaluating potential liability on a target property resulting from past activities. EDR's professional researchers provide digitally reproduced historical aerial photographs, and when available, provide one photo per decade.

Search Results:

Year	*Scale*	*Details*	*Source*
2017	1"=500'	Flight Year: 2017	USDA/NAIP
2014	1"=500'	Flight Year: 2014	USDA/NAIP
2011	1"=500'	Flight Year: 2011	USDA/NAIP
2008	1"=500'	Flight Year: 2008	USDA/NAIP
1996	1"=500'	Flight Date: April 15, 1996	CTMAGIC
1994	1"=500'	Acquisition Date: January 01, 1994	USGS/DOQQ
1991	1"=500'	Acquisition Date: January 01, 1991	USGS/DOQQ
1989	1"=500'	Flight Date: April 20, 1989	NYDOT
1985	1"=500'	Flight Date: March 16, 1985	ADR
1974	1"=500'	Flight Date: October 24, 1974	USDA
1971	1"=500'	Flight Date: April 24, 1971	USGS
1966	1"=500'	Flight Date: February 23, 1966	USGS
1960	1"=500'	Flight Date: February 08, 1960	USGS
1954	1"=500'	Flight Date: February 19, 1954	USGS
1951	1"=500'	Flight Date: August 05, 1951	CTMAGIC
1949	1"=500'	Flight Date: March 14, 1949	USGS
1941	1"=500'	Flight Date: October 06, 1941	USGS
1934	1"=500'	Flight Date: April 18, 1934	FAIR

When delivered electronically by EDR, the aerial photo images included with this report are for ONE TIME USE ONLY. Further reproduction of these aerial photo images is prohibited without permission from EDR. For more information contact your EDR Account Executive.

Disclaimer - Copyright and Trademark Notice

This Report contains certain information obtained from a variety of public and other sources reasonably available to Environmental Data Resources, Inc. It cannot be concluded from this Report that coverage information for the target and surrounding properties does not exist from other sources. NO WARRANTY EXPRESSED OR IMPLIED, IS MADE WHATSOEVER IN CONNECTION WITH THIS REPORT. ENVIRONMENTAL DATA RESOURCES, INC. SPECIFICALLY DISCLAIMS THE MAKING OF ANY SUCH WARRANTIES, INCLUDING WITHOUT LIMITATION, MERCHANTABILITY OR FITNESS FOR A PARTICULAR USE OR PURPOSE. ALL RISK IS ASSUMED BY THE USER. IN NO EVENT SHALL ENVIRONMENTAL DATA RESOURCES, INC. BE LIABLE TO ANYONE, WHETHER ARISING OUT OF ERRORS OR OMISSIONS, NEGLIGENCE, ACCIDENT OR ANY OTHER CAUSE, FOR ANY LOSS OF DAMAGE, INCLUDING, WITHOUT LIMITATION, SPECIAL, INCIDENTAL, CONSEQUENTIAL, OR EXEMPLARY DAMAGES. ANY LIABILITY ON THE PART OF ENVIRONMENTAL DATA RESOURCES, INC. IS STRICTLY LIMITED TO A REFUND OF THE AMOUNT PAID FOR THIS REPORT. Purchaser accepts this Report "AS IS". Any analyses, estimates, ratings, environmental risk levels or risk codes provided in this Report are provided for illustrative purposes only, and are not intended to provide, nor should they be interpreted as providing any facts regarding, or prediction or forecast of, any environmental risk for any property. Only a Phase I Environmental Site Assessment performed by an environmental professional can provide information regarding the environmental risk for any property. Additionally, the information provided in this Report is not to be construed as legal advice.

Copyright 2021 by Environmental Data Resources, Inc. All rights reserved. Reproduction in any media or format, in whole or in part, of any report or map of Environmental Data Resources, Inc., or its affiliates, is prohibited without prior written permission.

EDR and its logos (including Sanborn and Sanborn Map) are trademarks of Environmental Data Resources, Inc. or its affiliates. All other trademarks used herein are the property of their respective owners.

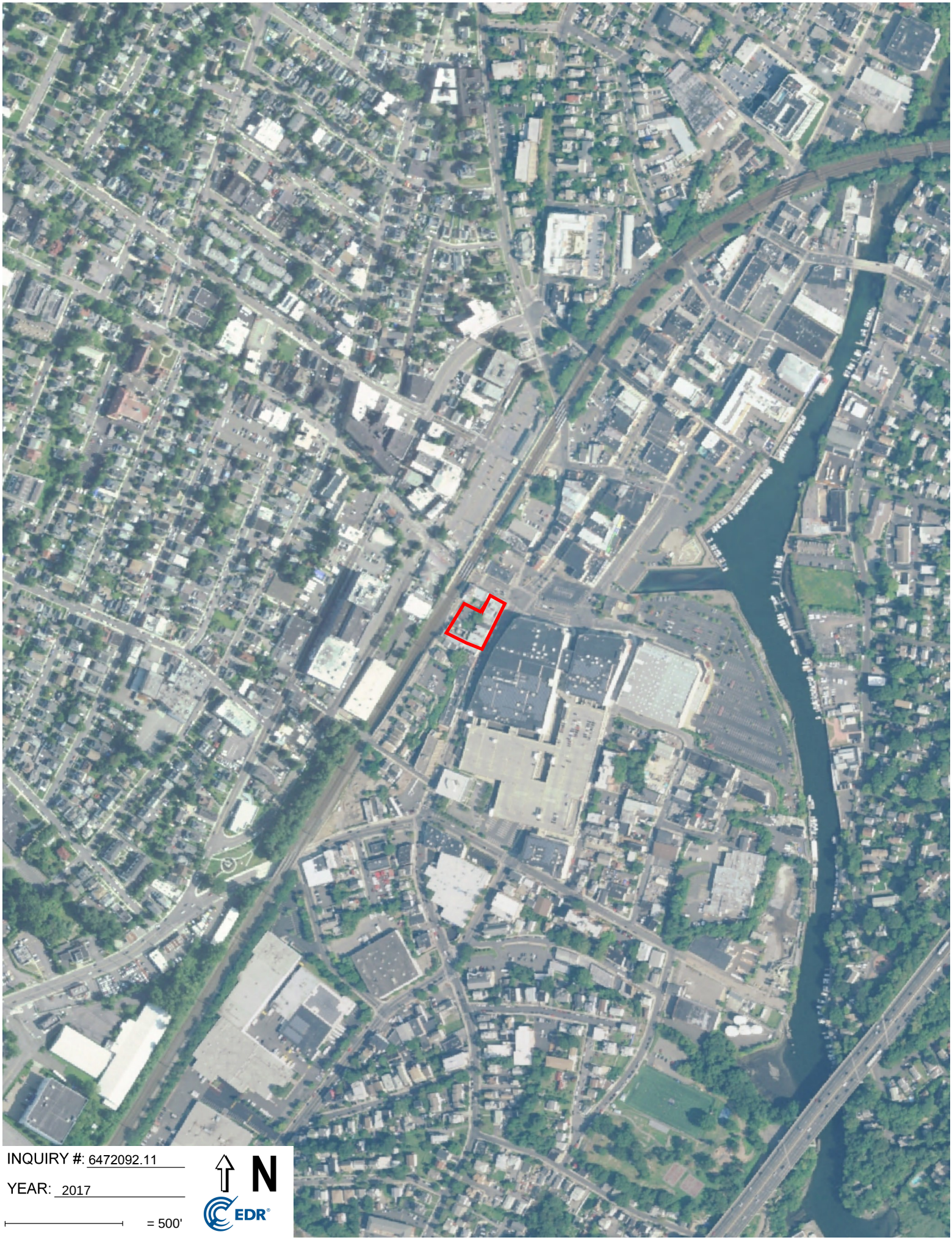

INQUIRY #: 6472092.11

YEAR: 2017

= 500'

N

EDR

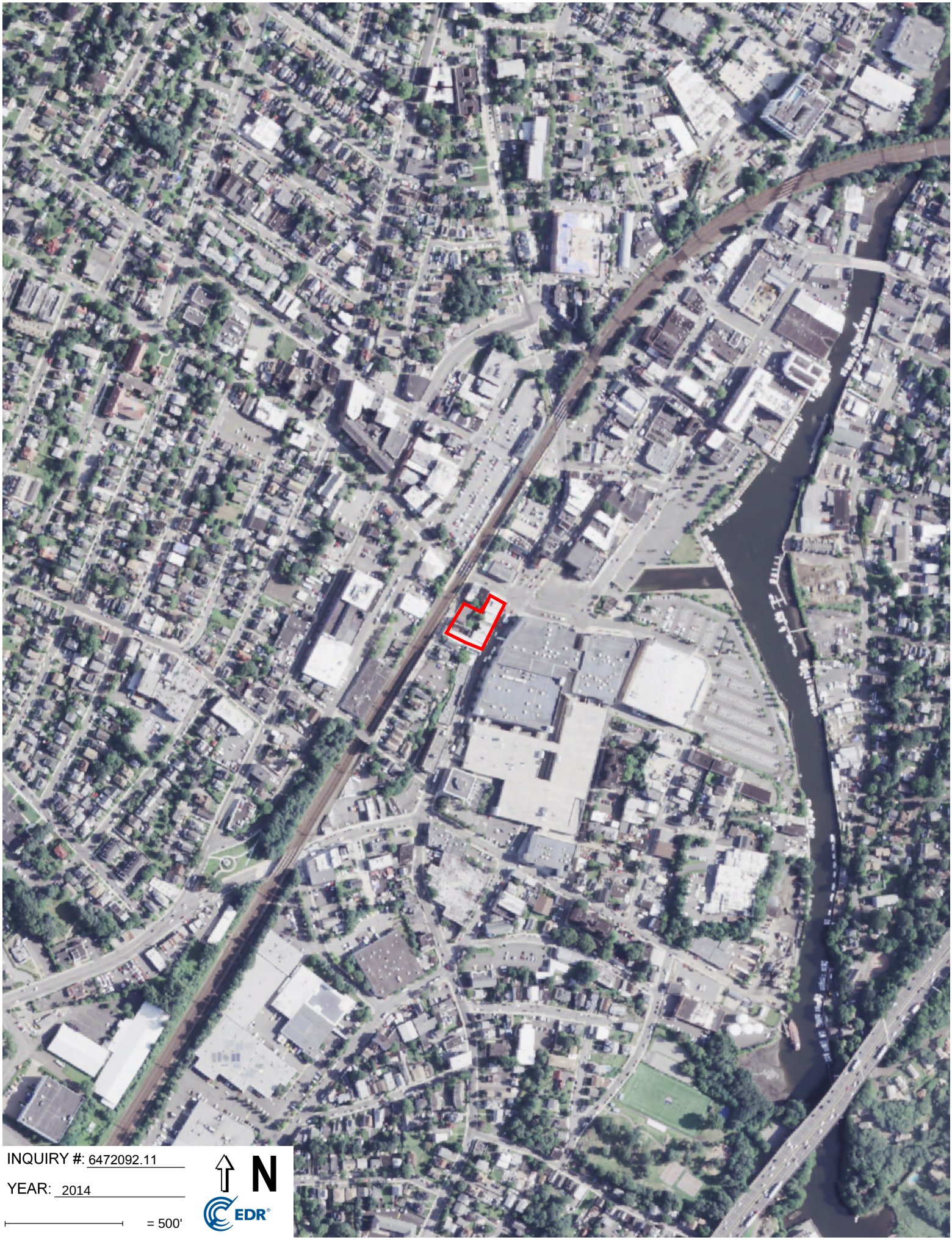

INQUIRY #: 6472092.11

YEAR: 2014

= 500'

N

EDR

INQUIRY #: 6472092.11

YEAR: 2011

= 500'

N

EDR

INQUIRY #: 6472092.11

YEAR: 2008

= 500'

N

EDR

INQUIRY #: 6472092.11

YEAR: 1996

= 500'

N

EDR

INQUIRY #: 6472092.11

YEAR: 1994

= 500'

N

EDR



INQUIRY #: 6472092.11

YEAR: 1991

= 500'

N

EDR


INQUIRY #: 6472092.11
YEAR: 1989
= 500'
N
EDR



INQUIRY #: 6472092.11

YEAR: 1985

= 500'

N

EDR

INQUIRY #: 6472092.11

YEAR: 1974

= 500'

N

EDR



INQUIRY #: 6472092.11

YEAR: 1971

= 500'

N

EDR

INQUIRY #: 6472092.11

YEAR: 1966

= 500'

N

EDR



INQUIRY #: 6472092.11

YEAR: 1960

= 500'

N

EDR

INQUIRY #: 6472092.11

YEAR: 1954

= 500'

N

EDR



INQUIRY #: 6472092.11

YEAR: 1951

= 500'

N

EDR



INQUIRY #: 6472092.11

YEAR: 1949

= 500'

N

EDR



INQUIRY #: 6472092.11

YEAR: 1941

= 500'

N

EDR

INQUIRY #: 6472092.11

YEAR: 1934

= 500'

N

EDR

APPENDIX F

SANBORN FIRE INSURANCE MAPS

Project Gateway

10 S Main Street

Port Chester, NY 10573

Inquiry Number: 6472092.3

April 29, 2021

Certified Sanborn® Map Report

6 Armstrong Road, 4th floor
Shelton, CT 06484
Toll Free: 800.352.0050
www.edrnet.com

Certified Sanborn® Map Report

04/29/21

Site Name:	Client Name:
Project Gateway	Langan Engineering, Inc.
10 S Main Street	360 W. 31st Street
Port Chester, NY 10573	New York, NY 10001
EDR Inquiry # 6472092.3	Contact: Laura Grose

The Sanborn Library has been searched by EDR and maps covering the target property location as provided by Langan Engineering, Inc. were identified for the years listed below. The Sanborn Library is the largest, most complete collection of fire insurance maps. The collection includes maps from Sanborn, Bromley, Perris & Browne, Hopkins, Barlow, and others. Only Environmental Data Resources Inc. (EDR) is authorized to grant rights for commercial reproduction of maps by the Sanborn Library LLC, the copyright holder for the collection. Results can be authenticated by visiting www.edrnet.com/sanborn.

The Sanborn Library is continually enhanced with newly identified map archives. This report accesses all maps in the collection as of the day this report was generated.

Certified Sanborn Results:

Certification # A9B3-407C-93B3

PO # 170653201

Project 10 S Main St., Port Chester

Maps Provided:

2006	1934
1996	1915
1995	1908
1994	1902
1993	1895
1990	1890
1950	1885
1942	

Sanborn® Library search results

Certification #: A9B3-407C-93B3

The Sanborn Library includes more than 1.2 million fire insurance maps from Sanborn, Bromley, Perris & Browne, Hopkins, Barlow and others which track historical property usage in approximately 12,000 American cities and towns. Collections searched:

- ✔ Library of Congress
- ✔ University Publications of America
- ✔ EDR Private Collection

The Sanborn Library LLC Since 1866™

Limited Permission To Make Copies

Langan Engineering, Inc. (the client) is permitted to make up to FIVE photocopies of this Sanborn Map transmittal and each fire insurance map accompanying this report solely for the limited use of its customer. No one other than the client is authorized to make copies. Upon request made directly to an EDR Account Executive, the client may be permitted to make a limited number of additional photocopies. This permission is conditioned upon compliance by the client, its customer and their agents with EDR's copyright policy; a copy of which is available upon request.

Disclaimer - Copyright and Trademark Notice

This Report contains certain information obtained from a variety of public and other sources reasonably available to Environmental Data Resources, Inc. It cannot be concluded from this Report that coverage information for the target and surrounding properties does not exist from other sources. NO WARRANTY EXPRESSED OR IMPLIED, IS MADE WHATSOEVER IN CONNECTION WITH THIS REPORT. ENVIRONMENTAL DATA RESOURCES, INC. SPECIFICALLY DISCLAIMS THE MAKING OF ANY SUCH WARRANTIES, INCLUDING WITHOUT LIMITATION, MERCHANTABILITY OR FITNESS FOR A PARTICULAR USE OR PURPOSE. ALL RISK IS ASSUMED BY THE USER. IN NO EVENT SHALL ENVIRONMENTAL DATA RESOURCES, INC. BE LIABLE TO ANYONE, WHETHER ARISING OUT OF ERRORS OR OMISSIONS, NEGLIGENCE, ACCIDENT OR ANY OTHER CAUSE, FOR ANY LOSS OF DAMAGE, INCLUDING, WITHOUT LIMITATION, SPECIAL, INCIDENTAL, CONSEQUENTIAL, OR EXEMPLARY DAMAGES. ANY LIABILITY ON THE PART OF ENVIRONMENTAL DATA RESOURCES, INC. IS STRICTLY LIMITED TO A REFUND OF THE AMOUNT PAID FOR THIS REPORT. Purchaser accepts this Report "AS IS". Any analyses, estimates, ratings, environmental risk levels or risk codes provided in this Report are provided for illustrative purposes only, and are not intended to provide, nor should they be interpreted as providing any facts regarding, or prediction or forecast of, any environmental risk for any property. Only a Phase I Environmental Site Assessment performed by an environmental professional can provide information regarding the environmental risk for any property. Additionally, the information provided in this Report is not to be construed as legal advice.

Copyright 2021 by Environmental Data Resources, Inc. All rights reserved. Reproduction in any media or format, in whole or in part, of any report or map of Environmental Data Resources, Inc., or its affiliates, is prohibited without prior written permission.

EDR and its logos (including Sanborn and Sanborn Map) are trademarks of Environmental Data Resources, Inc. or its affiliates. All other trademarks used herein are the property of their respective owners.

Sanborn Sheet Key

This Certified Sanborn Map Report is based upon the following Sanborn Fire Insurance map sheets.

2006 Source Sheets

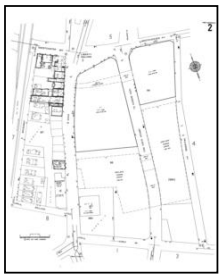
Volume 1, Sheet 2
2006

Volume 1, Sheet 5
2006

Volume 1, Sheet 7
2006

Volume 1, Sheet 10
2006

1996 Source Sheets

Volume 1, Sheet 2
1996

Volume 1, Sheet 5
1996

Volume 1, Sheet 7
1996

Volume 1, Sheet 10
1996

1995 Source Sheets

Volume 1, Sheet 2
1995

Volume 1, Sheet 5
1995

Volume 1, Sheet 7
1995

Volume 1, Sheet 10
1995

1994 Source Sheets

Volume 1, Sheet 2
1994

Volume 1, Sheet 5
1994

Volume 1, Sheet 7
1994

Volume 1, Sheet 10
1994

Sanborn Sheet Key

This Certified Sanborn Map Report is based upon the following Sanborn Fire Insurance map sheets.

1993 Source Sheets

Volume 1, Sheet 2
1993

Volume 1, Sheet 5
1993

Volume 1, Sheet 7
1993

Volume 1, Sheet 10
1993

1990 Source Sheets

Volume 1, Sheet 2
1990

Volume 1, Sheet 5
1990

Volume 1, Sheet 7
1990

Volume 1, Sheet 10
1990

1950 Source Sheets

Volume 1, Sheet 2
1950

Volume 1, Sheet 5
1950

Volume 1, Sheet 7
1950

Volume 1, Sheet 10
1950

1942 Source Sheets

Volume 1, Sheet 38
1942

Sanborn Sheet Key

This Certified Sanborn Map Report is based upon the following Sanborn Fire Insurance map sheets.

1934 Source Sheets

Volume 1, Sheet 2
1934

Volume 1, Sheet 5
1934

Volume 1, Sheet 7
1934

Volume 1, Sheet 10
1934

1915 Source Sheets

Volume 1, Sheet 2
1915

Volume 1, Sheet 3
1915

Volume 1, Sheet 7
1915

Volume 1, Sheet 15
1915

1908 Source Sheets

Volume 1, Sheet 12
1908

Volume 1, Sheet 13
1908

Volume 1, Sheet 14
1908

Volume 1, Sheet 15
1908

1902 Source Sheets

Volume 1, Sheet 4
1902

Volume 1, Sheet 5
1902

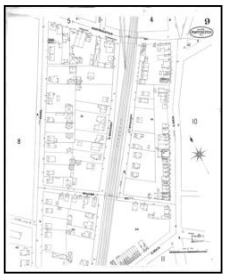
Volume 1, Sheet 9
1902

Volume 1, Sheet 10
1902

Sanborn Sheet Key

This Certified Sanborn Map Report is based upon the following Sanborn Fire Insurance map sheets.

1895 Source Sheets

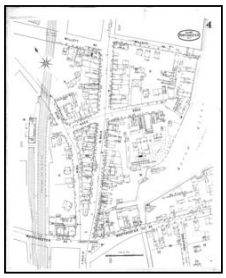

Volume 1, Sheet 4
1895

Volume 1, Sheet 5
1895

Volume 1, Sheet 6
1895

1890 Source Sheets

Volume 1, Sheet 4
1890

Volume 1, Sheet 5
1890

Volume 1, Sheet 6
1890

1885 Source Sheets

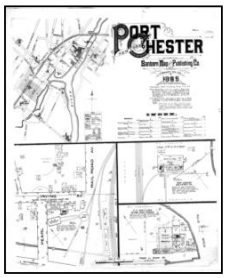

Volume 1, Sheet Keymap/Sheet1
1885

Volume 1, Sheet 4
1885

Volume 1, Sheet 5
1885

Certified Sanborn® Map

2006

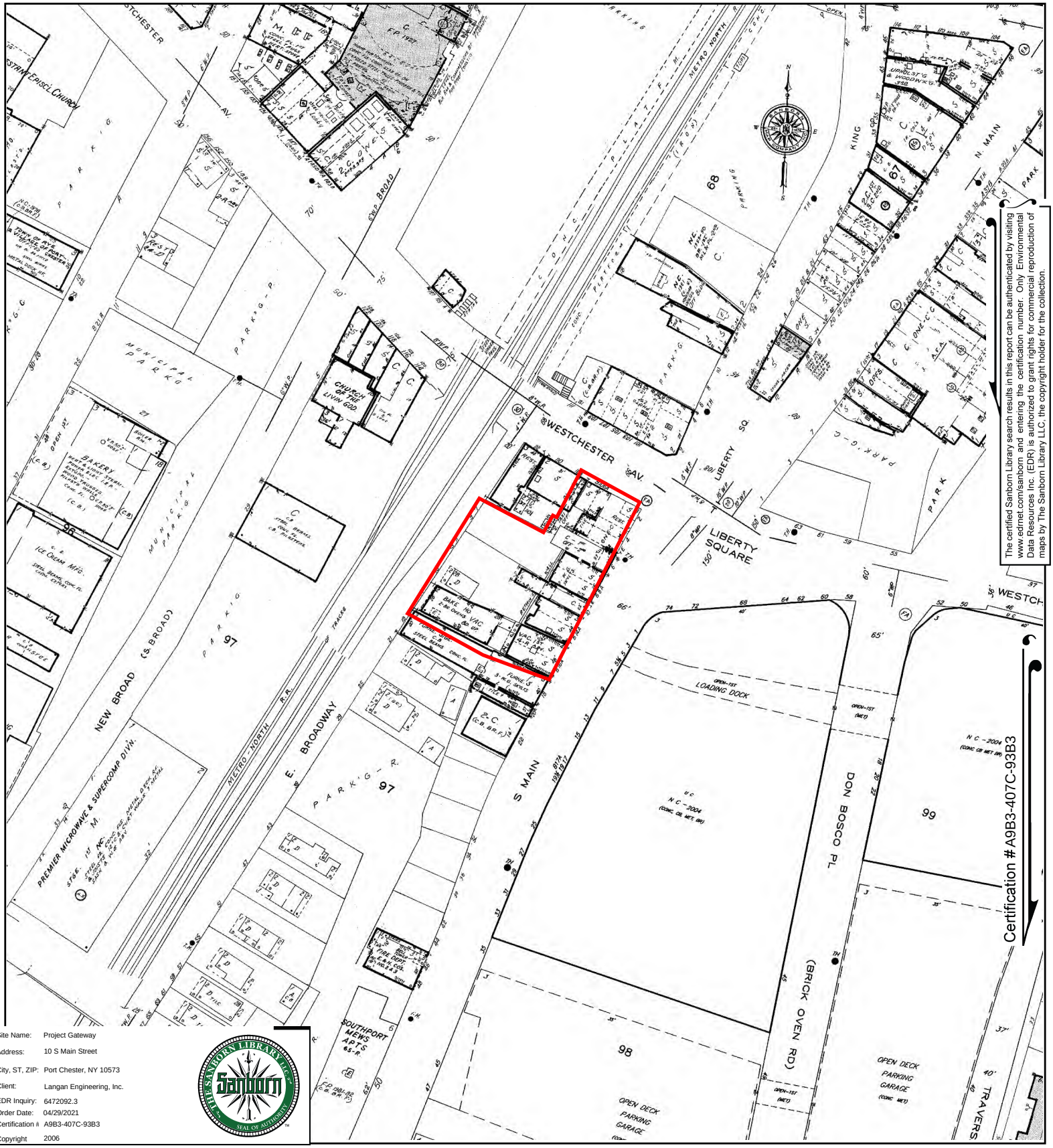

The certified Sanborn Library search results in this report can be authenticated by visiting www.edrnet.com/sanborn and entering the certification number. Only Environmental Data Resources Inc. (EDR) is authorized to grant rights for commercial reproduction of maps by The Sanborn Library LLC, the copyright holder for the collection.

Site Name:	Project Gateway
Address:	10 S Main Street
City, ST, ZIP:	Port Chester, NY 10573
Client:	Langan Engineering, Inc.
EDR Inquiry:	6472092.3
Order Date:	04/29/2021
Certification #	A9B3-407C-93B3
Copyright	2006

This Certified Sanborn Map combines the following sheets.
Outlined areas indicate map sheets within the collection.

0 Feet 150 300 600

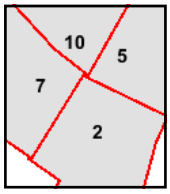

Volume 1, Sheet 10
Volume 1, Sheet 7
Volume 1, Sheet 5
Volume 1, Sheet 2

N

Certified Sanborn® Map

1996

The certified Sanborn Library search results in this report can be authenticated by visiting www.edrnet.com/sanborn and entering the certification number. Only Environmental Data Resources Inc. (EDR) is authorized to grant rights for commercial reproduction of maps by The Sanborn Library LLC, the copyright holder for the collection.

Site Name:	Project Gateway
Address:	10 S Main Street
City, ST, ZIP:	Port Chester, NY 10573
Client:	Langan Engineering, Inc.
EDR Inquiry:	6472092.3
Order Date:	04/29/2021
Certification #	A9B3-407C-93B3
Copyright	1996

This Certified Sanborn Map combines the following sheets.
Outlined areas indicate map sheets within the collection.

0 Feet 150 300 600

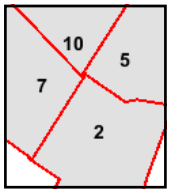

Volume 1, Sheet 10
Volume 1, Sheet 7
Volume 1, Sheet 5
Volume 1, Sheet 2

N

Certified Sanborn® Map

1995

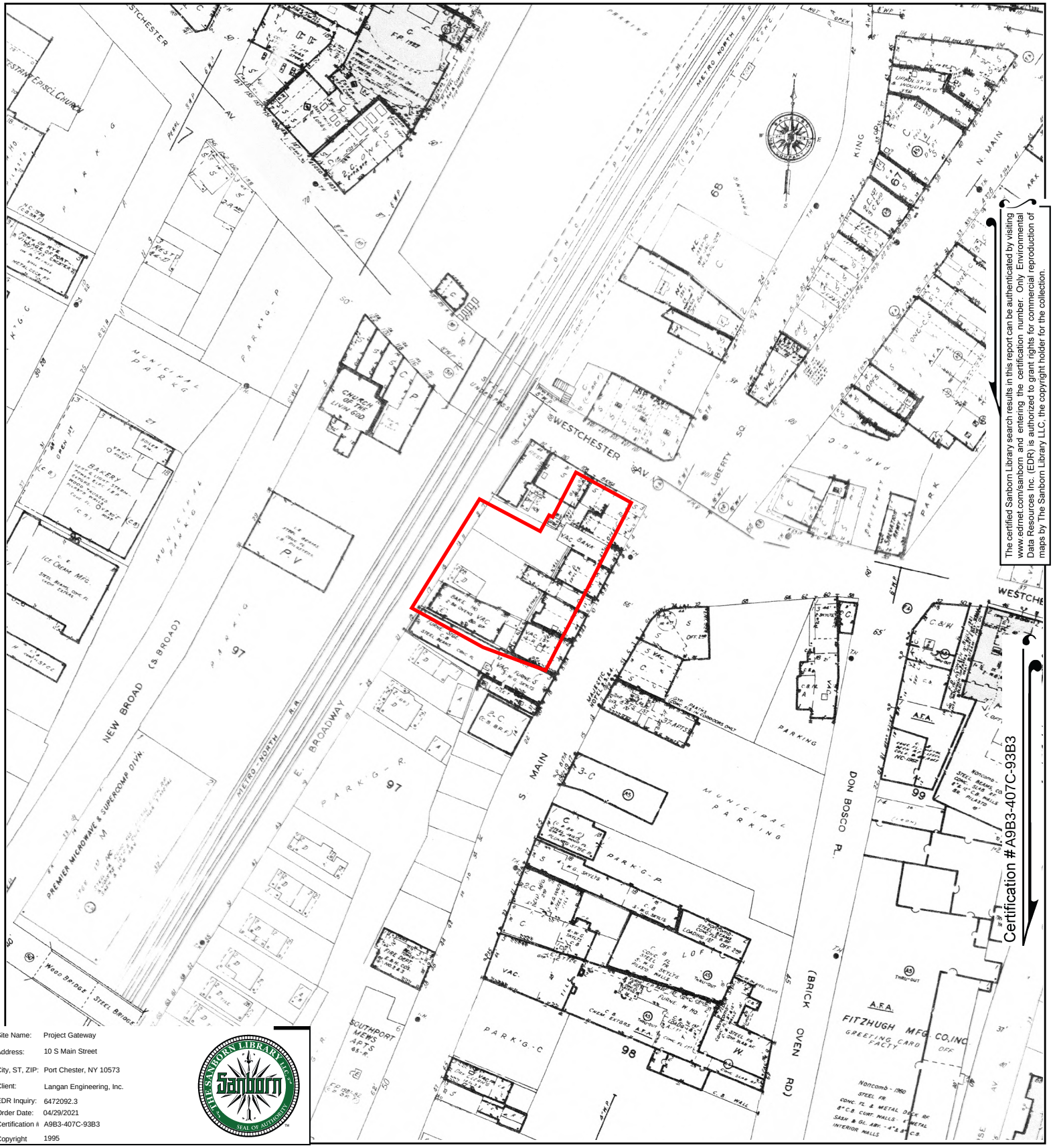

The certified Sanborn Library search results in this report can be authenticated by visiting www.edrnet.com/sanborn and entering the certification number. Only Environmental Data Resources Inc. (EDR) is authorized to grant rights for commercial reproduction of maps by The Sanborn Library LLC, the copyright holder for the collection.

Site Name:	Project Gateway
Address:	10 S Main Street
City, ST, ZIP:	Port Chester, NY 10573
Client:	Langan Engineering, Inc.
EDR Inquiry:	6472092.3
Order Date:	04/29/2021
Certification #	A9B3-407C-93B3
Copyright	1995

This Certified Sanborn Map combines the following sheets.
Outlined areas indicate map sheets within the collection.

0 Feet 150 300 600

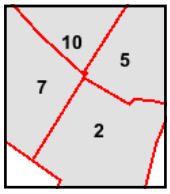

Volume 1, Sheet 10
Volume 1, Sheet 7
Volume 1, Sheet 5
Volume 1, Sheet 2

N

Certified Sanborn® Map

1994

The certified Sanborn Library search results in this report can be authenticated by visiting www.edrnet.com/sanborn and entering the certification number. Only Environmental Data Resources Inc. (EDR) is authorized to grant rights for commercial reproduction of maps by The Sanborn Library LLC, the copyright holder for the collection.

Site Name:	Project Gateway
Address:	10 S Main Street
City, ST, ZIP:	Port Chester, NY 10573
Client:	Langan Engineering, Inc.
EDR Inquiry:	6472092.3
Order Date:	04/29/2021
Certification #	A9B3-407C-93B3
Copyright	1994

This Certified Sanborn Map combines the following sheets.
Outlined areas indicate map sheets within the collection.

0 Feet 150 300 600

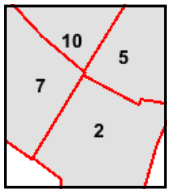

Volume 1, Sheet 10
Volume 1, Sheet 7
Volume 1, Sheet 5
Volume 1, Sheet 2

N

Certified Sanborn® Map

1993

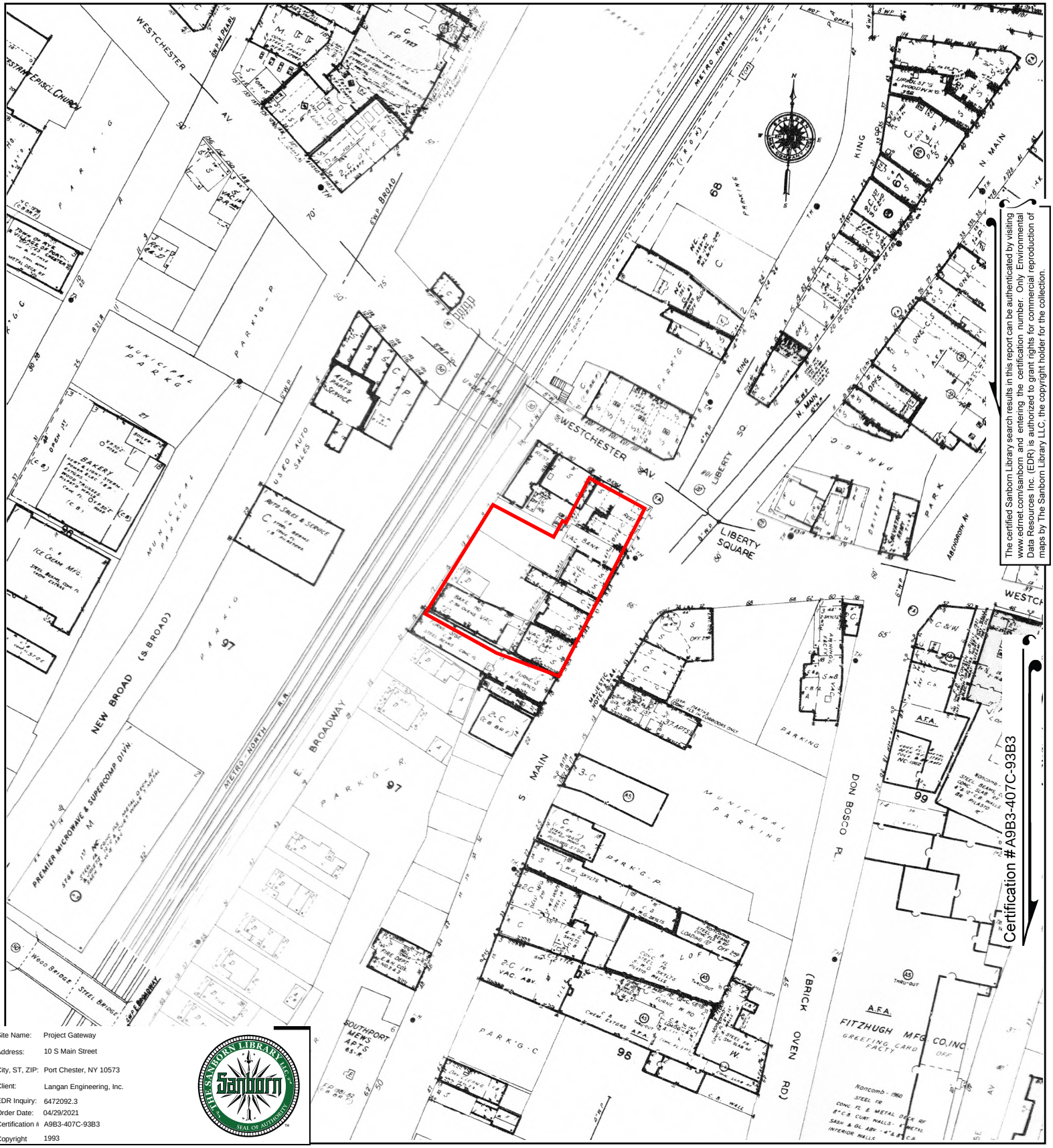

The certified Sanborn Library search results in this report can be authenticated by visiting www.edrnet.com/sanborn and entering the certification number. Only Environmental Data Resources Inc. (EDR) is authorized to grant rights for commercial reproduction of maps by The Sanborn Library LLC, the copyright holder for the collection.

Site Name:	Project Gateway
Address:	10 S Main Street
City, ST, ZIP:	Port Chester, NY 10573
Client:	Langan Engineering, Inc.
EDR Inquiry:	6472092.3
Order Date:	04/29/2021
Certification #	A9B3-407C-93B3
Copyright	1993

This Certified Sanborn Map combines the following sheets.
Outlined areas indicate map sheets within the collection.

0 Feet 150 300 600

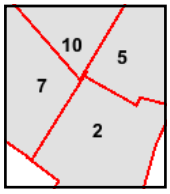

Volume 1, Sheet 10
Volume 1, Sheet 7
Volume 1, Sheet 5
Volume 1, Sheet 2

N

Certified Sanborn® Map

1990

The certified Sanborn Library search results in this report can be authenticated by visiting www.edrnet.com/sanborn and entering the certification number. Only Environmental Data Resources Inc. (EDR) is authorized to grant rights for commercial reproduction of maps by The Sanborn Library LLC, the copyright holder for the collection.

Site Name:	Project Gateway
Address:	10 S Main Street
City, ST, ZIP:	Port Chester, NY 10573
Client:	Langan Engineering, Inc.
EDR Inquiry:	6472092.3
Order Date:	04/29/2021
Certification #	A9B3-407C-93B3
Copyright	1990

This Certified Sanborn Map combines the following sheets.
Outlined areas indicate map sheets within the collection.

0 Feet 150 300 600

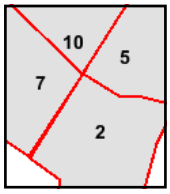

Volume 1, Sheet 10
Volume 1, Sheet 7
Volume 1, Sheet 5
Volume 1, Sheet 2

N

Certified Sanborn® Map

1950

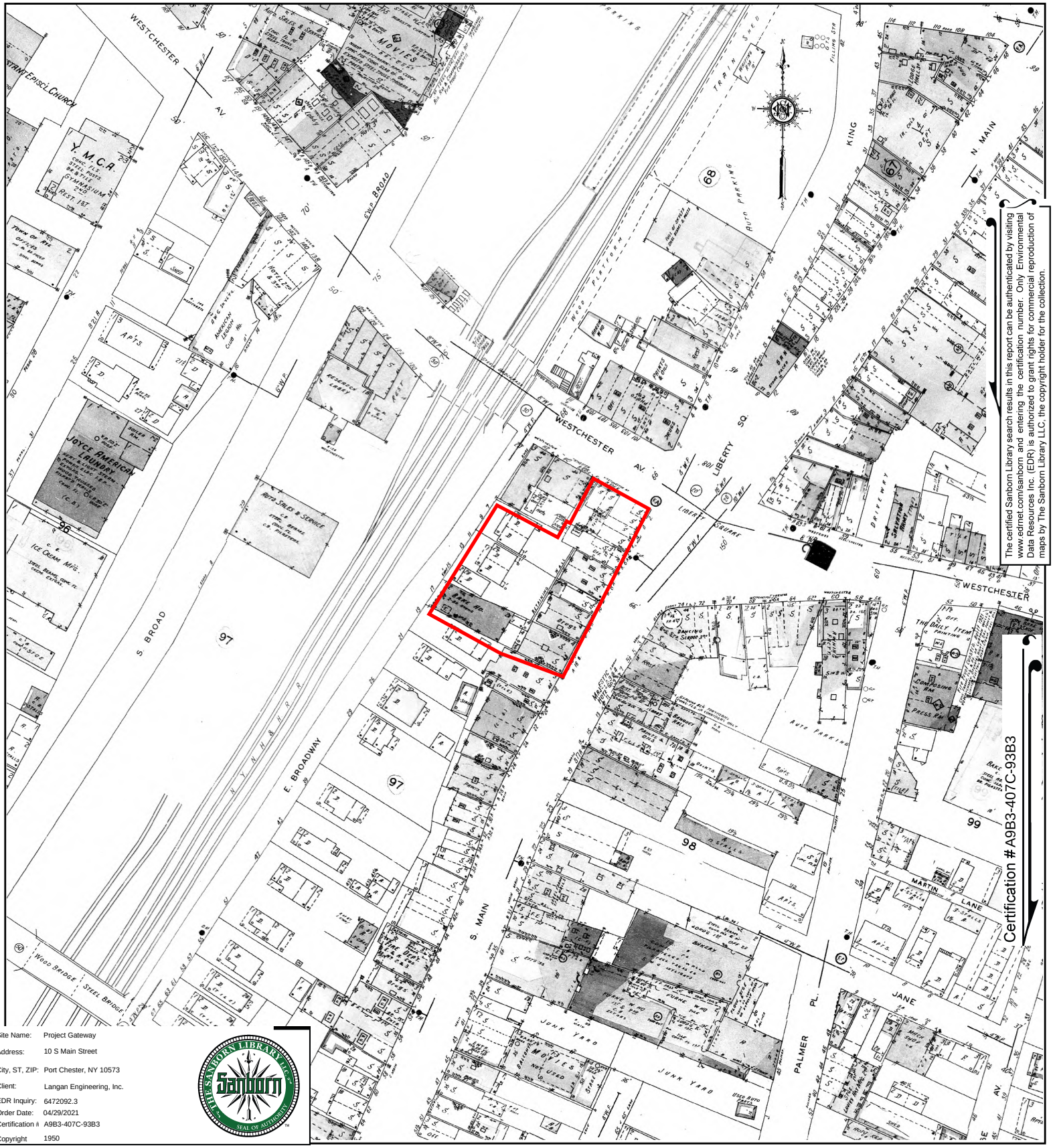

The certified Sanborn Library search results in this report can be authenticated by visiting www.edrnet.com/sanborn and entering the certification number. Only Environmental Data Resources Inc. (EDR) is authorized to grant rights for commercial reproduction of maps by The Sanborn Library LLC, the copyright holder for the collection.

Certification # A9B3-407C-93B3

Site Name:	Project Gateway
Address:	10 S Main Street
City, ST, ZIP:	Port Chester, NY 10573
Client:	Langan Engineering, Inc.
EDR Inquiry:	6472092.3
Order Date:	04/29/2021
Certification #	A9B3-407C-93B3
Copyright	1950

This Certified Sanborn Map combines the following sheets.
Outlined areas indicate map sheets within the collection.

0 Feet 150 300 600

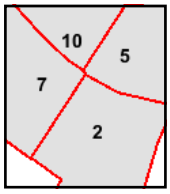

Volume 1, Sheet 10
Volume 1, Sheet 7
Volume 1, Sheet 5
Volume 1, Sheet 2

N

Certified Sanborn® Map

1942

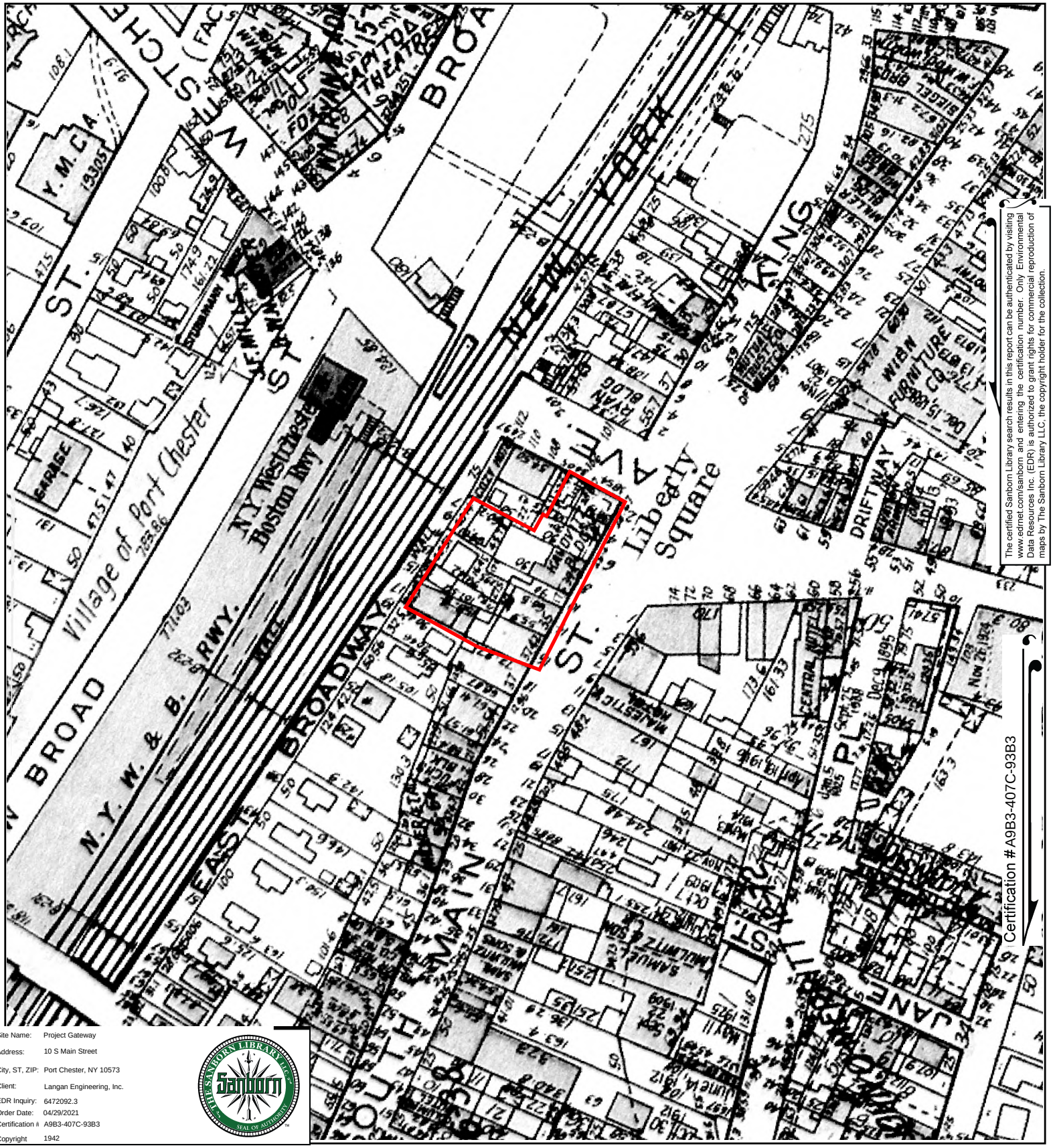

The certified Sanborn Library search results in this report can be authenticated by visiting www.edrnet.com/sanborn and entering the certification number. Only Environmental Data Resources Inc. (EDR) is authorized to grant rights for commercial reproduction of maps by The Sanborn Library LLC, the copyright holder for the collection.

Site Name:	Project Gateway
Address:	10 S Main Street
City, ST, ZIP:	Port Chester, NY 10573
Client:	Langan Engineering, Inc.
EDR Inquiry:	6472092.3
Order Date:	04/29/2021
Certification #	A9B3-407C-93B3
Copyright	1942

This Certified Sanborn Map combines the following sheets.
Outlined areas indicate map sheets within the collection.

0 Feet 150 300 600

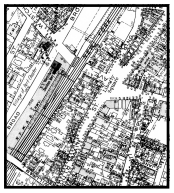

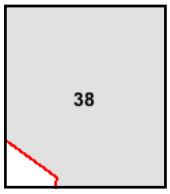

Volume 1, Sheet 38

N

Certified Sanborn® Map

1934

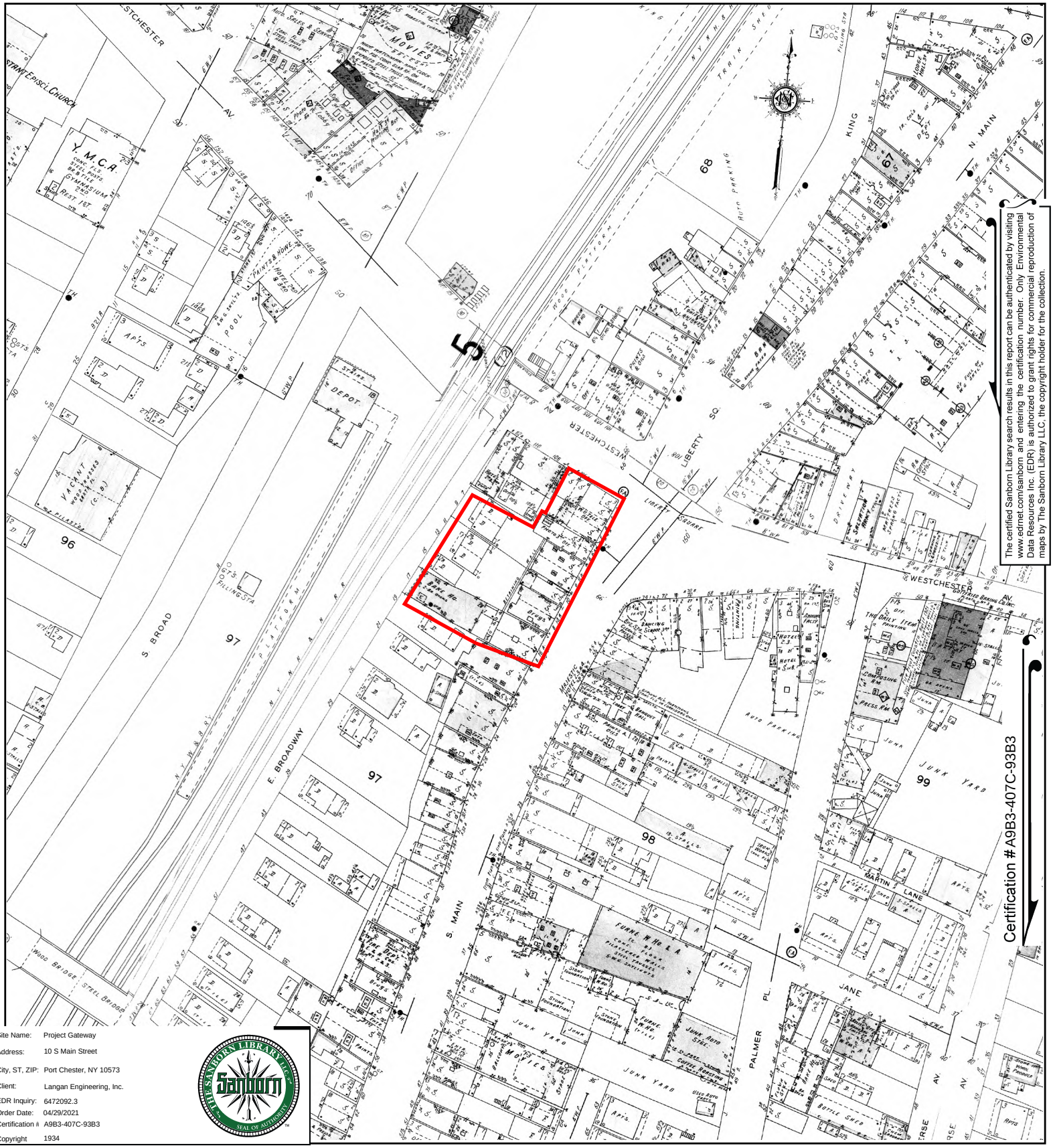

The certified Sanborn Library search results in this report can be authenticated by visiting www.edrnet.com/sanborn and entering the certification number. Only Environmental Data Resources Inc. (EDR) is authorized to grant rights for commercial reproduction of maps by The Sanborn Library LLC, the copyright holder for the collection.

Site Name:	Project Gateway
Address:	10 S Main Street
City, ST, ZIP:	Port Chester, NY 10573
Client:	Langan Engineering, Inc.
EDR Inquiry:	6472092.3
Order Date:	04/29/2021
Certification #	A9B3-407C-93B3
Copyright	1934

This Certified Sanborn Map combines the following sheets.
Outlined areas indicate map sheets within the collection.

0 Feet 150 300 600

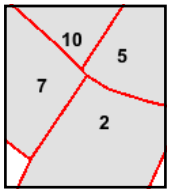

Volume 1, Sheet 10
Volume 1, Sheet 7
Volume 1, Sheet 5
Volume 1, Sheet 2

N

Certified Sanborn® Map

1915

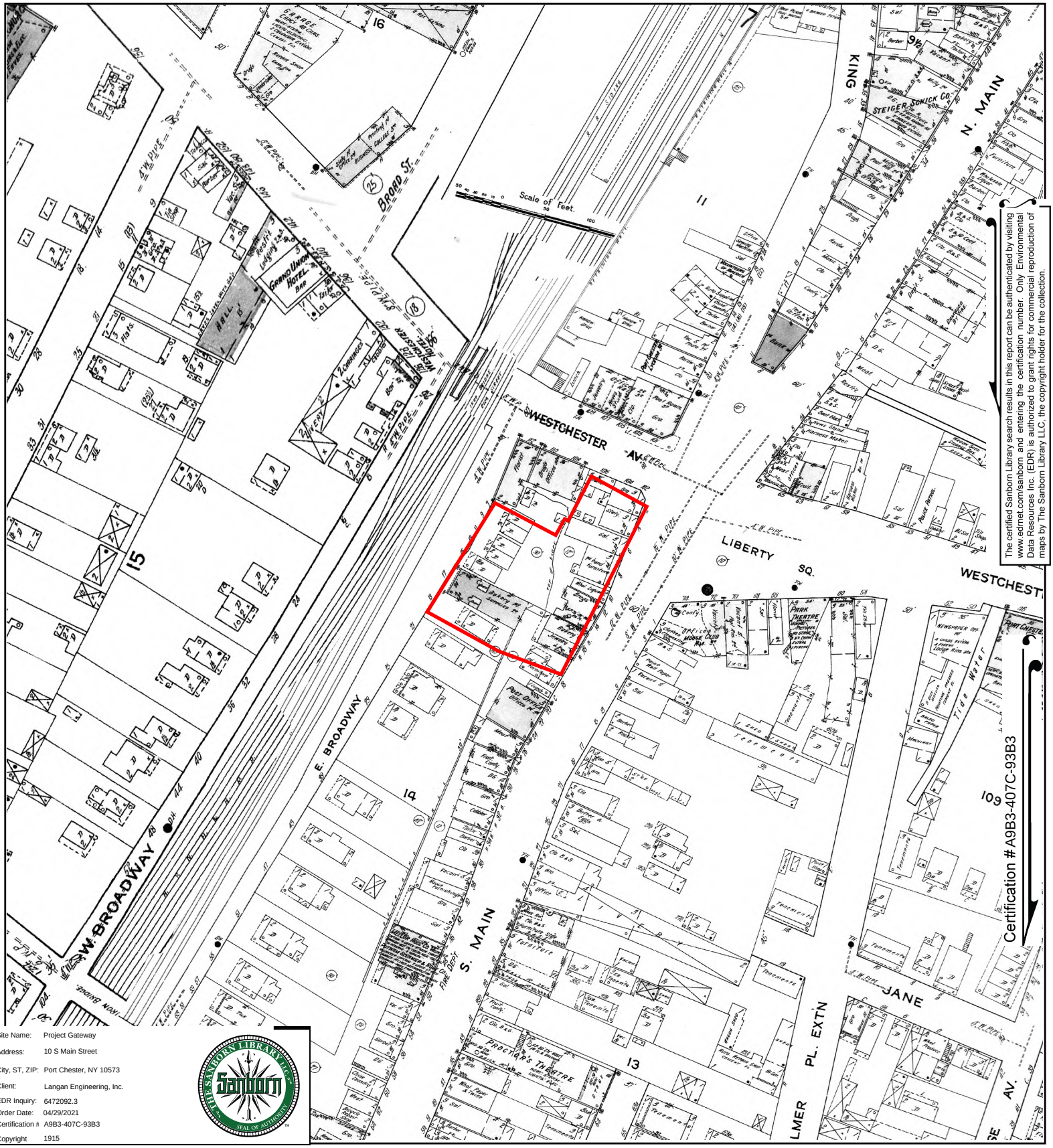

The certified Sanborn Library search results in this report can be authenticated by visiting www.edrnet.com/sanborn and entering the certification number. Only Environmental Data Resources Inc. (EDR) is authorized to grant rights for commercial reproduction of maps by The Sanborn Library LLC, the copyright holder for the collection.

Site Name:	Project Gateway
Address:	10 S Main Street
City, ST, ZIP:	Port Chester, NY 10573
Client:	Langan Engineering, Inc.
EDR Inquiry:	6472092.3
Order Date:	04/29/2021
Certification #	A9B3-407C-93B3
Copyright	1915

This Certified Sanborn Map combines the following sheets.
Outlined areas indicate map sheets within the collection.

0 Feet 150 300 600

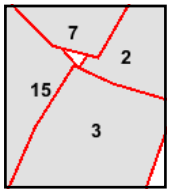

Volume 1, Sheet 15
Volume 1, Sheet 7
Volume 1, Sheet 3
Volume 1, Sheet 2

N

Certified Sanborn® Map

1908

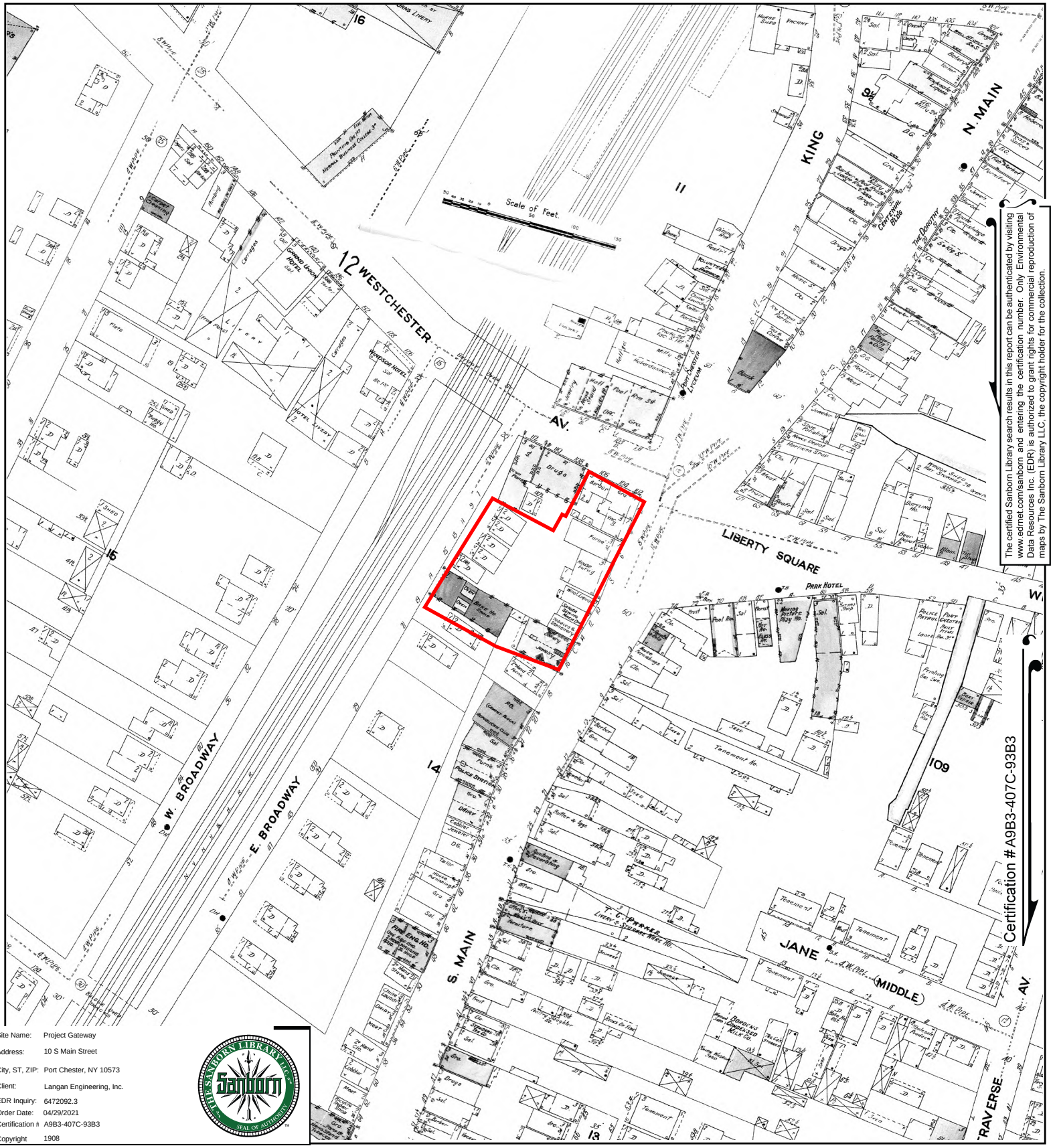

The certified Sanborn Library search results in this report can be authenticated by visiting www.edrnet.com/sanborn and entering the certification number. Only Environmental Data Resources Inc. (EDR) is authorized to grant rights for commercial reproduction of maps by The Sanborn Library LLC, the copyright holder for the collection.

Site Name:	Project Gateway
Address:	10 S Main Street
City, ST, ZIP:	Port Chester, NY 10573
Client:	Langan Engineering, Inc.
EDR Inquiry:	6472092.3
Order Date:	04/29/2021
Certification #	A9B3-407C-93B3
Copyright	1908

This Certified Sanborn Map combines the following sheets.
Outlined areas indicate map sheets within the collection.

0 Feet 150 300 600

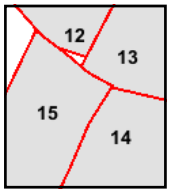

Volume 1, Sheet 15
Volume 1, Sheet 14
Volume 1, Sheet 13
Volume 1, Sheet 12

N

Certified Sanborn® Map

1902

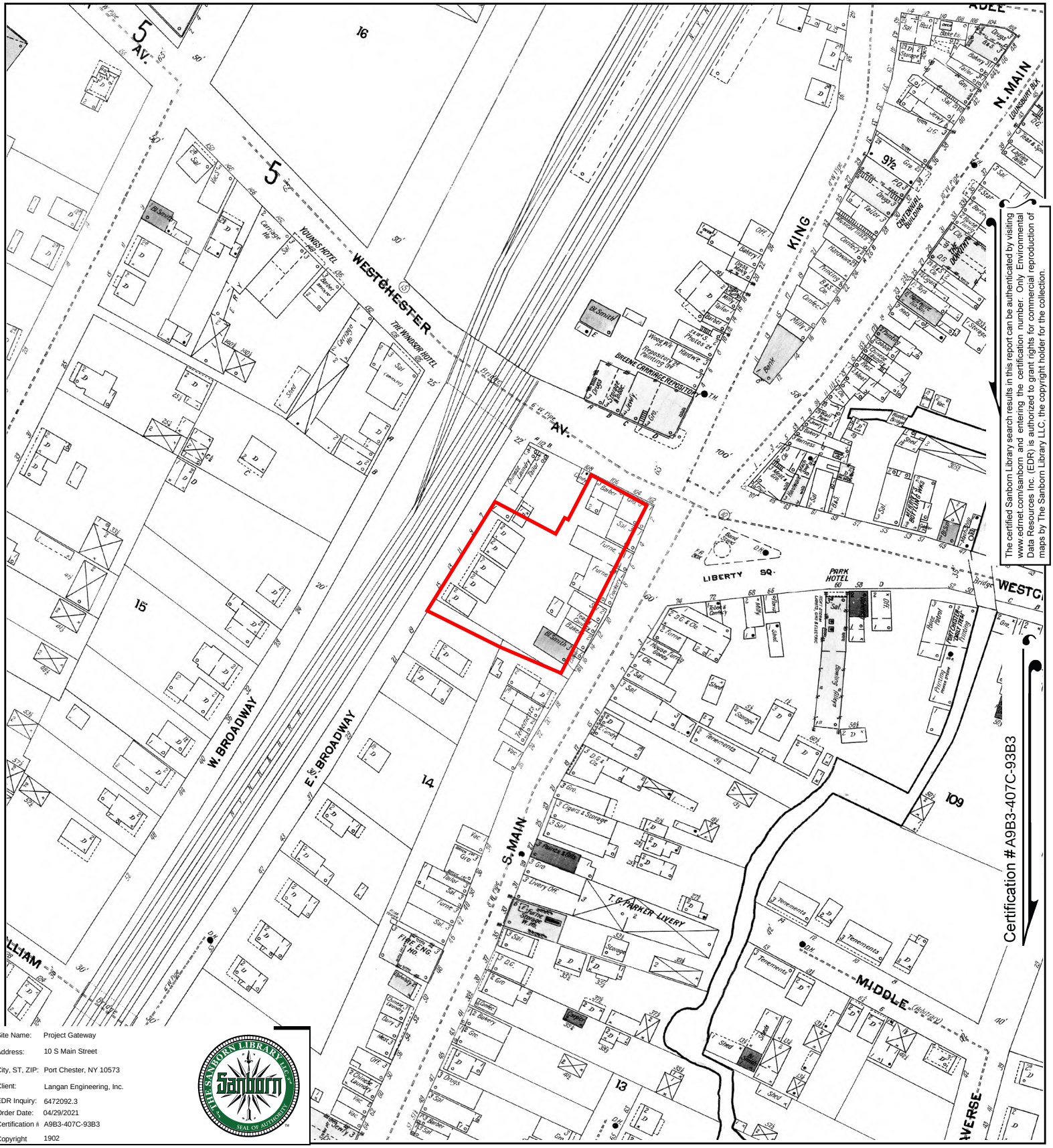

The certified Sanborn Library search results in this report can be authenticated by visiting www.edrnet.com/sanborn and entering the certification number. Only Environmental Data Resources Inc. (EDR) is authorized to grant rights for commercial reproduction of maps by The Sanborn Library LLC, the copyright holder for the collection.

Site Name:	Project Gateway
Address:	10 S Main Street
City, ST, ZIP:	Port Chester, NY 10573
Client:	Langan Engineering, Inc.
EDR Inquiry:	6472092.3
Order Date:	04/29/2021
Certification #	A9B3-407C-93B3
Copyright	1902

This Certified Sanborn Map combines the following sheets.
Outlined areas indicate map sheets within the collection.

0 Feet 150 300 600

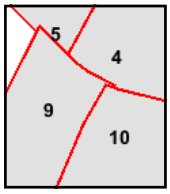

Volume 1, Sheet 10
Volume 1, Sheet 9
Volume 1, Sheet 5
Volume 1, Sheet 4

N

Certified Sanborn® Map

1895

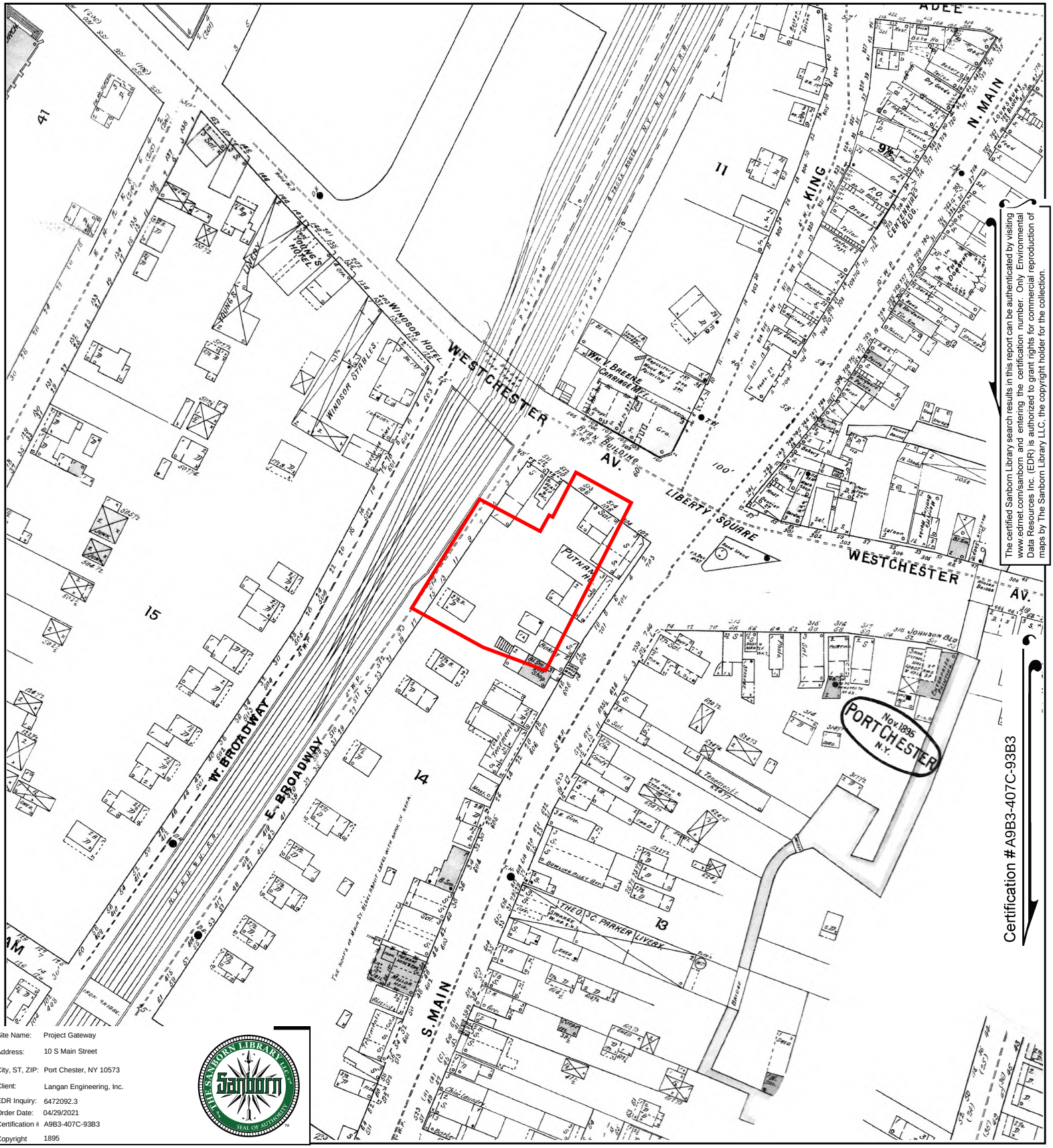

The certified Sanborn Library search results in this report can be authenticated by visiting www.edrnet.com/sanborn and entering the certification number. Only Environmental Data Resources Inc. (EDR) is authorized to grant rights for commercial reproduction of maps by The Sanborn Library LLC, the copyright holder for the collection.

Site Name:	Project Gateway
Address:	10 S Main Street
City, ST, ZIP:	Port Chester, NY 10573
Client:	Langan Engineering, Inc.
EDR Inquiry:	6472092.3
Order Date:	04/29/2021
Certification #	A9B3-407C-93B3
Copyright	1895

This Certified Sanborn Map combines the following sheets.
Outlined areas indicate map sheets within the collection.

0 Feet 150 300 600

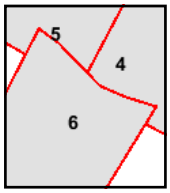

Volume 1, Sheet 6
Volume 1, Sheet 5
Volume 1, Sheet 4

N

Certified Sanborn® Map

1890

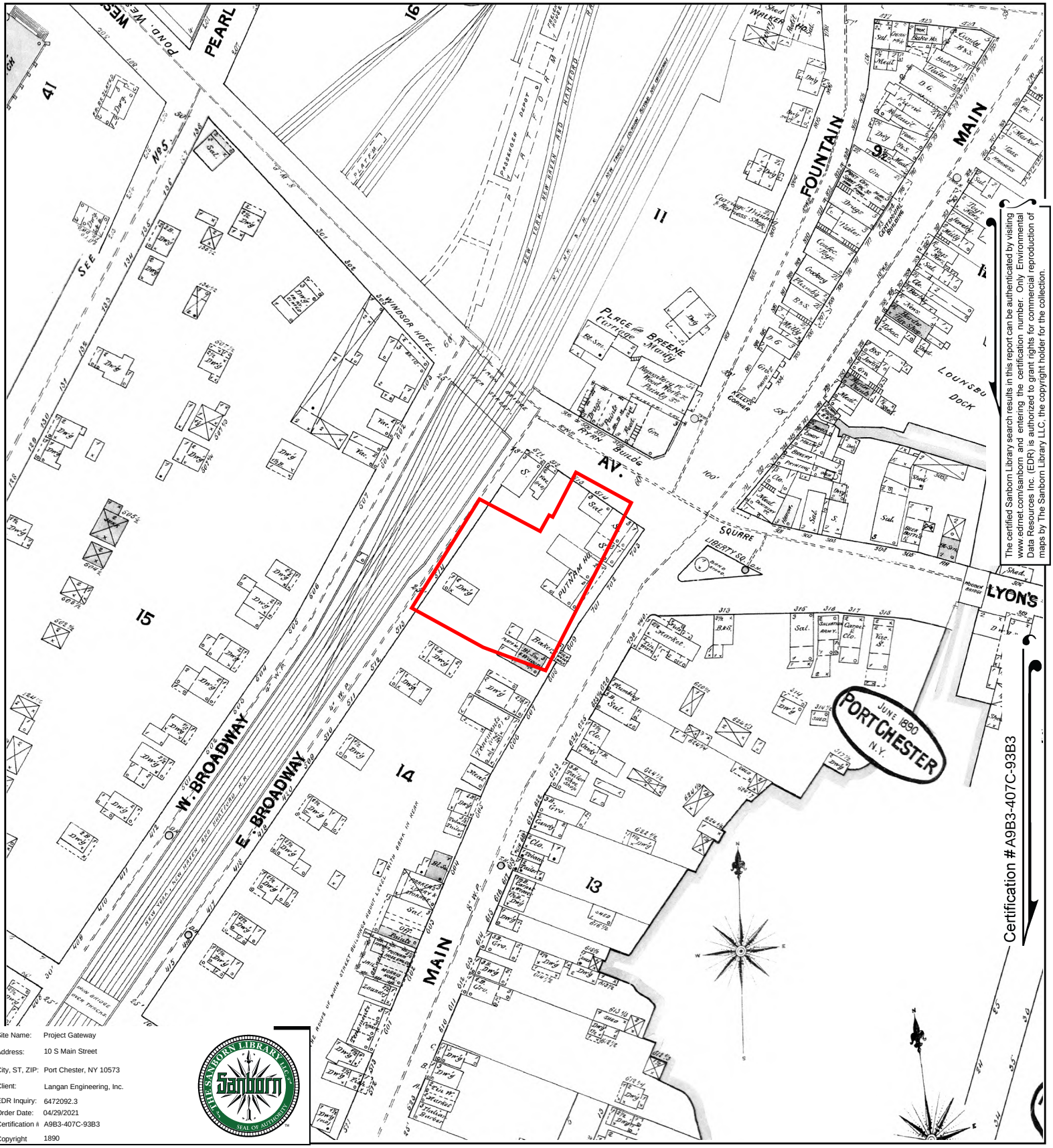

The certified Sanborn Library search results in this report can be authenticated by visiting www.edrnet.com/sanborn and entering the certification number. Only Environmental Data Resources Inc. (EDR) is authorized to grant rights for commercial reproduction of maps by The Sanborn Library LLC, the copyright holder for the collection.

Certification # A9B3-407C-93B3

Site Name:	Project Gateway
Address:	10 S Main Street
City, ST, ZIP:	Port Chester, NY 10573
Client:	Langan Engineering, Inc.
EDR Inquiry:	6472092.3
Order Date:	04/29/2021
Certification #	A9B3-407C-93B3
Copyright	1890

This Certified Sanborn Map combines the following sheets.
Outlined areas indicate map sheets within the collection.

0 Feet 150 300 600

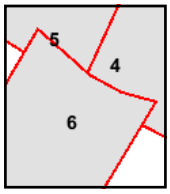

Volume 1, Sheet 6
Volume 1, Sheet 5
Volume 1, Sheet 4

N

Certified Sanborn® Map

1885

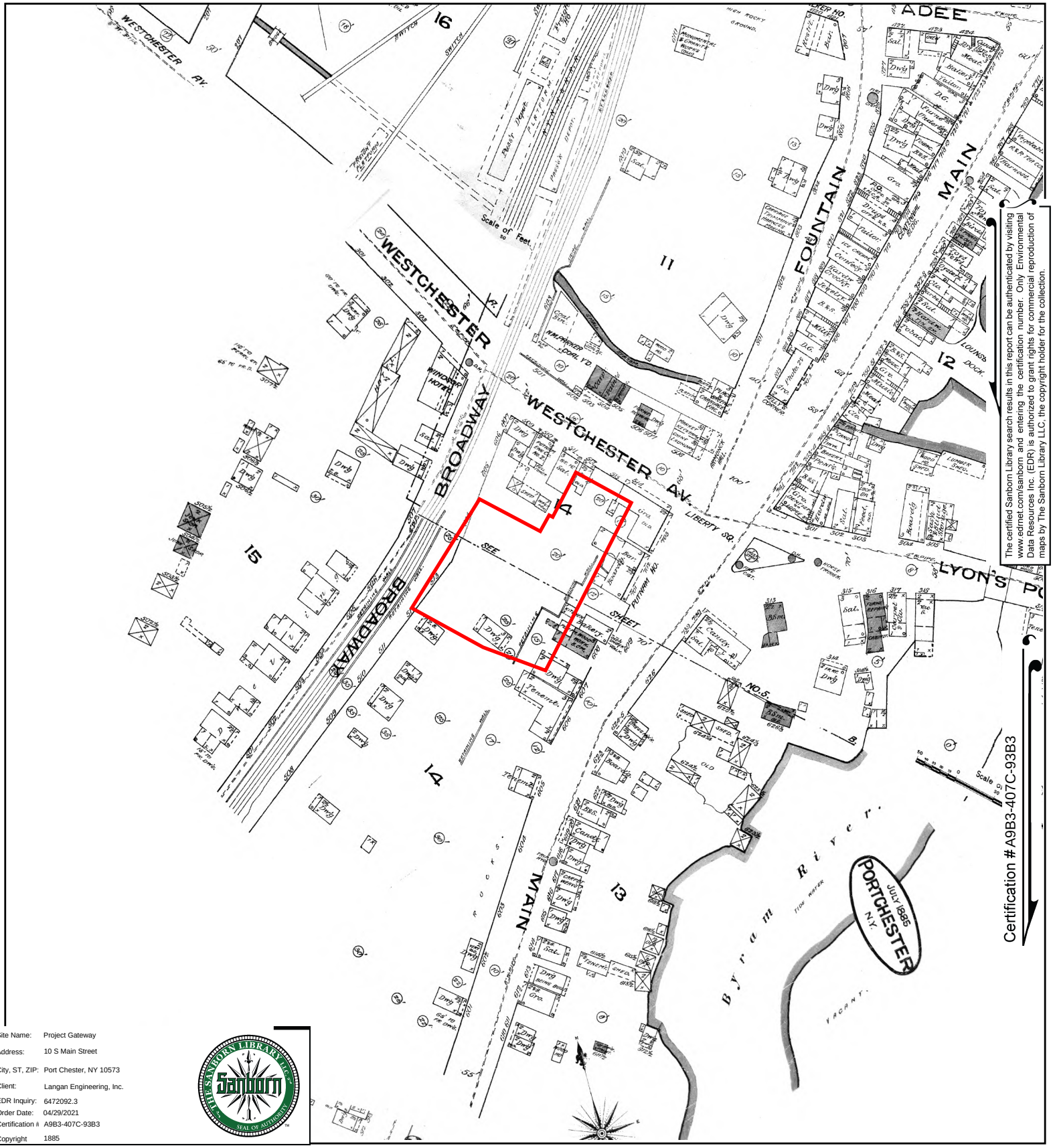

The certified Sanborn Library search results in this report can be authenticated by visiting www.edrnet.com/sanborn and entering the certification number. Only Environmental Data Resources Inc. (EDR) is authorized to grant rights for commercial reproduction of maps by The Sanborn Library LLC, the copyright holder for the collection.

Site Name:	Project Gateway
Address:	10 S Main Street
City, ST, ZIP:	Port Chester, NY 10573
Client:	Langan Engineering, Inc.
EDR Inquiry:	6472092.3
Order Date:	04/29/2021
Certification #	A9B3-407C-93B3
Copyright	1885

This Certified Sanborn Map combines the following sheets.
Outlined areas indicate map sheets within the collection.

0 Feet 150 300 600

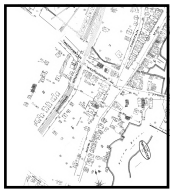

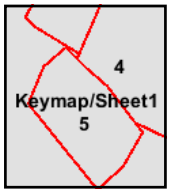

Volume 1, Sheet 5
Volume 1, Sheet 4
Volume 1, Sheet Keymap/Sheet1

N

APPENDIX G

HISTORICAL USGS TOPOGRAPHIC QUADRANGLE MAPS SUMMARY

Project Gateway

10 S Main Street

Port Chester, NY 10573

Inquiry Number: 6472092.4

April 29, 2021

EDR Historical Topo Map Report

with QuadMatch™

6 Armstrong Road, 4th floor
Shelton, CT 06484
Toll Free: 800.352.0050
www.edrnet.com

EDR Historical Topo Map Report

04/29/21

Site Name:	Client Name:
Project Gateway	Langan Engineering, Inc.
10 S Main Street	360 W. 31st Street
Port Chester, NY 10573	New York, NY 10001
EDR Inquiry # 6472092.4	Contact: Laura Grose

EDR Topographic Map Library has been searched by EDR and maps covering the target property location as provided by Langan Engineering, Inc. were identified for the years listed below. EDR's Historical Topo Map Report is designed to assist professionals in evaluating potential liability on a target property resulting from past activities. EDRs Historical Topo Map Report includes a search of a collection of public and private color historical topographic maps, dating back to the late 1800s.

Search Results:		*Coordinates:*	
P.O.#	170653201	**Latitude:**	41.000084 41° 0' 0" North
Project:	10 S Main St., Port Chester	**Longitude:**	-73.664575 -73° 39' 52" West
		UTM Zone:	Zone 18 North
		UTM X Meters:	612312.58
		UTM Y Meters:	4539625.17
		Elevation:	21.73' above sea level

Maps Provided:

2012, 2013	1893, 1897
1975	1892
1967, 1971	
1960	
1951, 1955	
1944, 1947	
1900	
1898, 1899	

Disclaimer - Copyright and Trademark Notice

This Report contains certain information obtained from a variety of public and other sources reasonably available to Environmental Data Resources, Inc. It cannot be concluded from this Report that coverage information for the target and surrounding properties does not exist from other sources. NO WARRANTY EXPRESSED OR IMPLIED, IS MADE WHATSOEVER IN CONNECTION WITH THIS REPORT. ENVIRONMENTAL DATA RESOURCES, INC. SPECIFICALLY DISCLAIMS THE MAKING OF ANY SUCH WARRANTIES, INCLUDING WITHOUT LIMITATION, MERCHANTABILITY OR FITNESS FOR A PARTICULAR USE OR PURPOSE. ALL RISK IS ASSUMED BY THE USER. IN NO EVENT SHALL ENVIRONMENTAL DATA RESOURCES, INC. BE LIABLE TO ANYONE, WHETHER ARISING OUT OF ERRORS OR OMISSIONS, NEGLIGENCE, ACCIDENT OR ANY OTHER CAUSE, FOR ANY LOSS OF DAMAGE, INCLUDING, WITHOUT LIMITATION, SPECIAL, INCIDENTAL, CONSEQUENTIAL, OR EXEMPLARY DAMAGES. ANY LIABILITY ON THE PART OF ENVIRONMENTAL DATA RESOURCES, INC. IS STRICTLY LIMITED TO A REFUND OF THE AMOUNT PAID FOR THIS REPORT. Purchaser accepts this Report "AS IS". Any analyses, estimates, ratings, environmental risk levels or risk codes provided in this Report are provided for illustrative purposes only, and are not intended to provide, nor should they be interpreted as providing any facts regarding, or prediction or forecast of, any environmental risk for any property. Only a Phase I Environmental Site Assessment performed by an environmental professional can provide information regarding the environmental risk for any property. Additionally, the information provided in this Report is not to be construed as legal advice.

Copyright 2021 by Environmental Data Resources, Inc. All rights reserved. Reproduction in any media or format, in whole or in part, of any report or map of Environmental Data Resources, Inc., or its affiliates, is prohibited without prior written permission.

EDR and its logos (including Sanborn and Sanborn Map) are trademarks of Environmental Data Resources, Inc. or its affiliates. All other trademarks used herein are the property of their respective owners.

Topo Sheet Key

This EDR Topo Map Report is based upon the following USGS topographic map sheets.

2012, 2013 Source Sheets

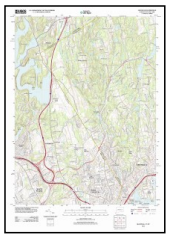

Glenville
2012
7.5-minute, 24000

Mamaroneck
2013
7.5-minute, 24000

1975 Source Sheets

Mamaroneck
1975
7.5-minute, 24000
Aerial Photo Revised 1966

1967, 1971 Source Sheets

Mamaroneck
1967
7.5-minute, 24000
Aerial Photo Revised 1966

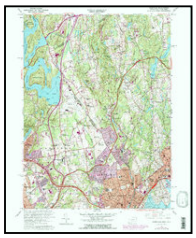

Glenville
1971
7.5-minute, 24000
Aerial Photo Revised 1971

1960 Source Sheets

Glenville
1960
7.5-minute, 24000
Aerial Photo Revised 1949

Topo Sheet Key

This EDR Topo Map Report is based upon the following USGS topographic map sheets.

1951, 1955 Source Sheets

Glenville
1951
7.5-minute, 24000
Aerial Photo Revised 1949

Mamaroneck
1955
7.5-minute, 24000
Aerial Photo Revised 1941

1944, 1947 Source Sheets

Glenville
1944
7.5-minute, 24000
Aerial Photo Revised 1941

Mamaroneck
1947
7.5-minute, 24000
Aerial Photo Revised 1941

1900 Source Sheets

Oyster Bay
1900
15-minute, 62500

1898, 1899 Source Sheets

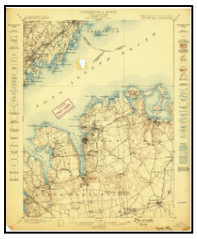

Oyster Bay
1898
15-minute, 62500

Stamford
1899
15-minute, 62500

Topo Sheet Key

This EDR Topo Map Report is based upon the following USGS topographic map sheets.

1893, 1897 Source Sheets

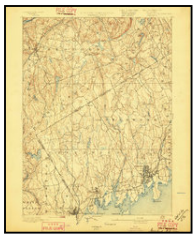

Stamford
1893
15-minute, 62500

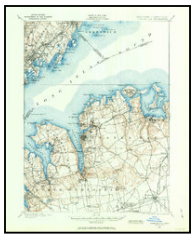

Oyster Bay
1897
15-minute, 62500

1892 Source Sheets

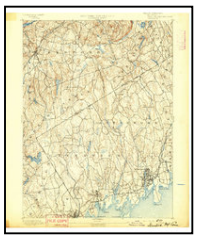

Stamford
1892
15-minute, 62500

Historical Topo Map

2012, 2013

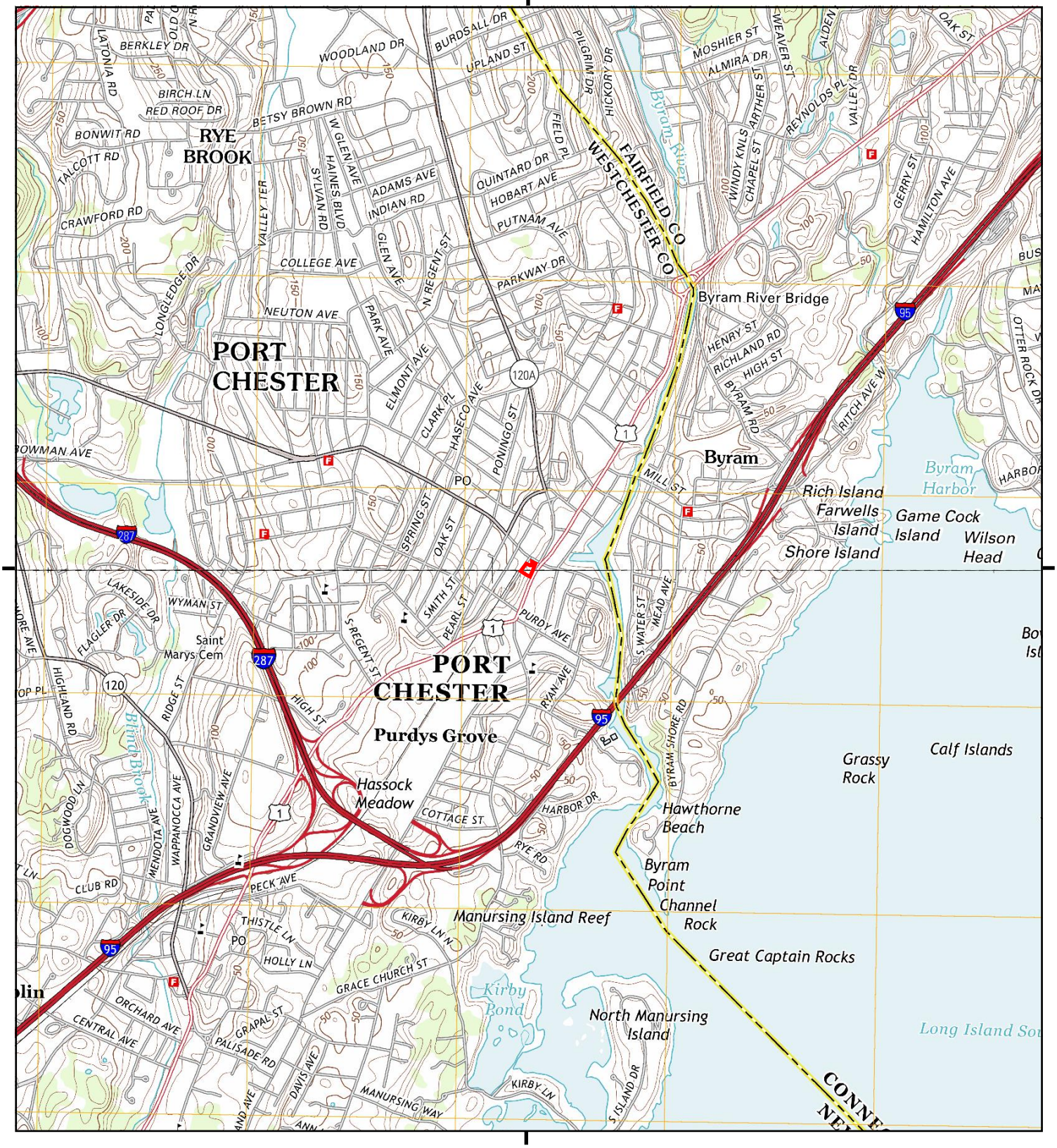

This report includes information from the following map sheet(s).

0 Miles 0.25 0.5 1 1.5

NW N NE
W E
SW S SE

TP, Glenville, 2012, 7.5-minute
S, Mamaroneck, 2013, 7.5-minute

SITE NAME: Project Gateway
ADDRESS: 10 S Main Street
Port Chester, NY 10573
CLIENT: Langan Engineering, Inc.

N

Historical Topo Map

1975

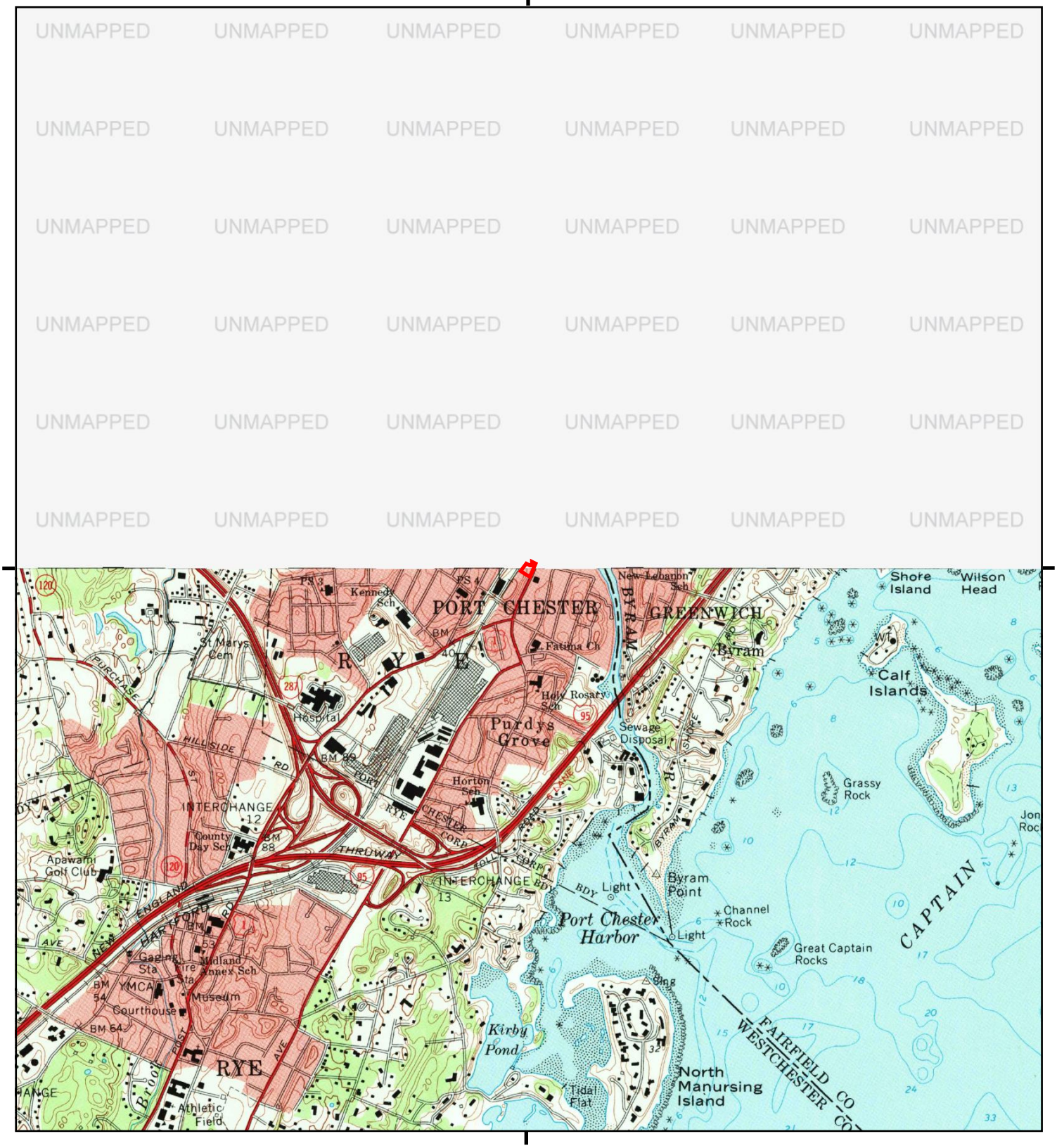

This report includes information from the following map sheet(s).

0 Miles 0.25 0.5 1 1.5

NW N NE
W E
SW S SE

S, Mamaroneck, 1975, 7.5-minute

SITE NAME: Project Gateway
ADDRESS: 10 S Main Street
Port Chester, NY 10573
CLIENT: Langan Engineering, Inc.

N

Historical Topo Map

1967, 1971

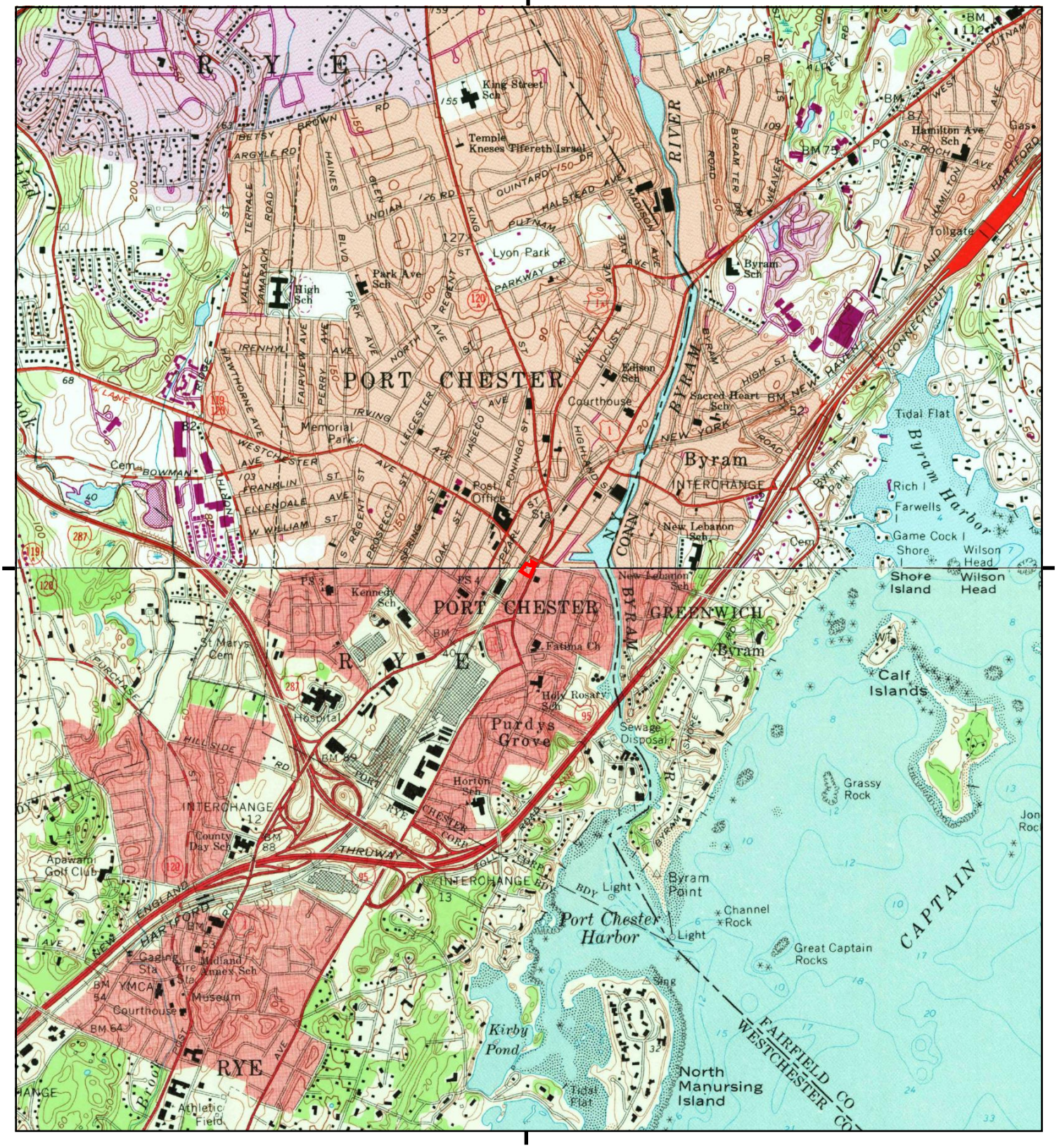

This report includes information from the following map sheet(s).

0 Miles 0.25 0.5 1 1.5

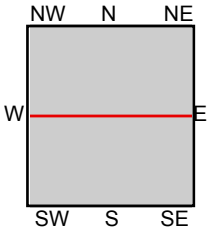

TP, Glenville, 1971, 7.5-minute
S, Mamaroneck, 1967, 7.5-minute

SITE NAME: Project Gateway
ADDRESS: 10 S Main Street
Port Chester, NY 10573
CLIENT: Langan Engineering, Inc.

N

Historical Topo Map

1960

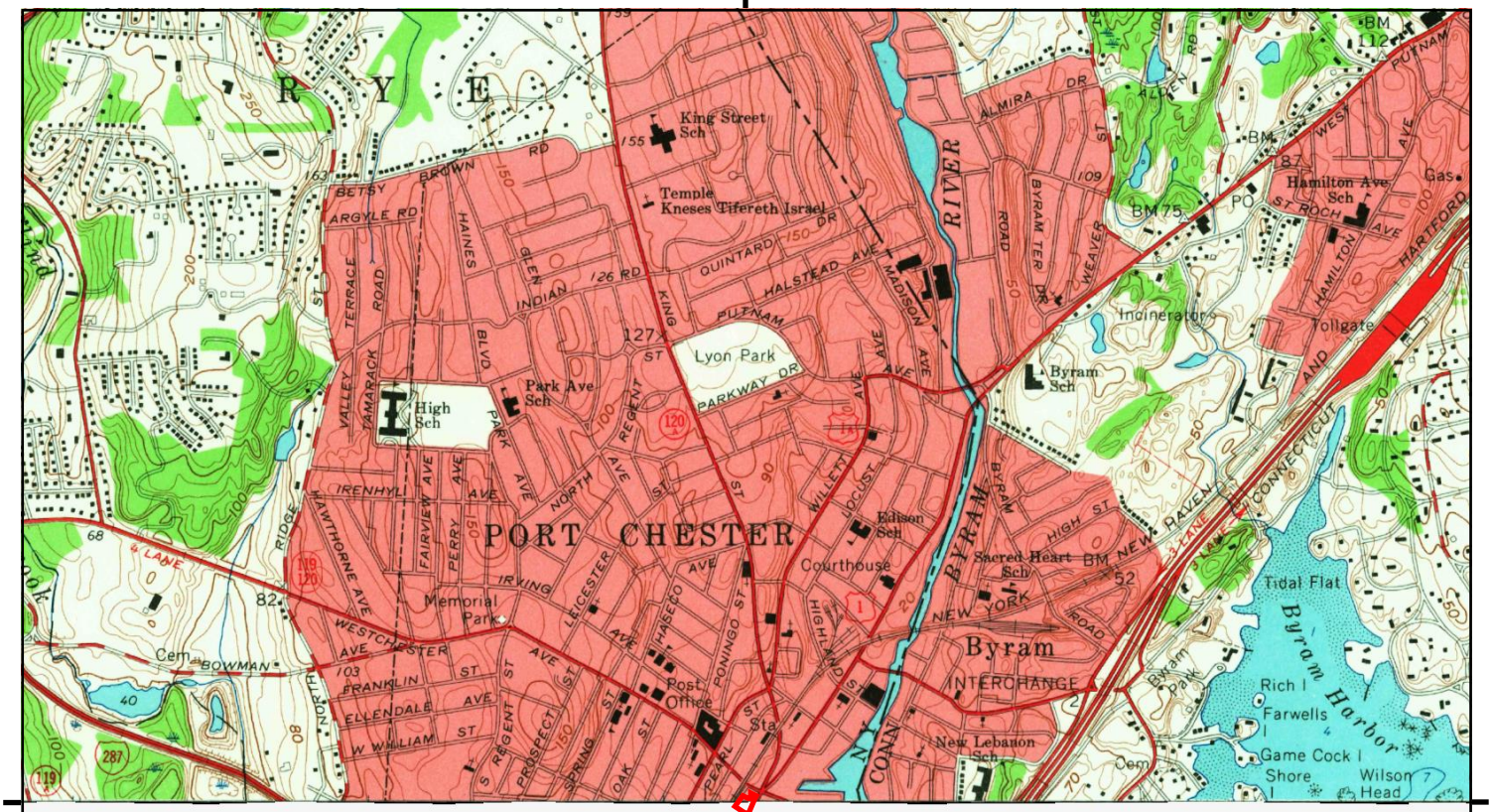

UNMAPPED

This report includes information from the following map sheet(s).



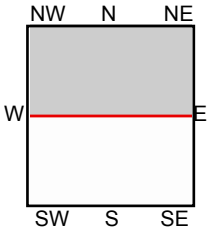

TP, Glenville, 1960, 7.5-minute

SITE NAME: Project Gateway
ADDRESS: 10 S Main Street
Port Chester, NY 10573
CLIENT: Langan Engineering, Inc.

N

Historical Topo Map

1951, 1955

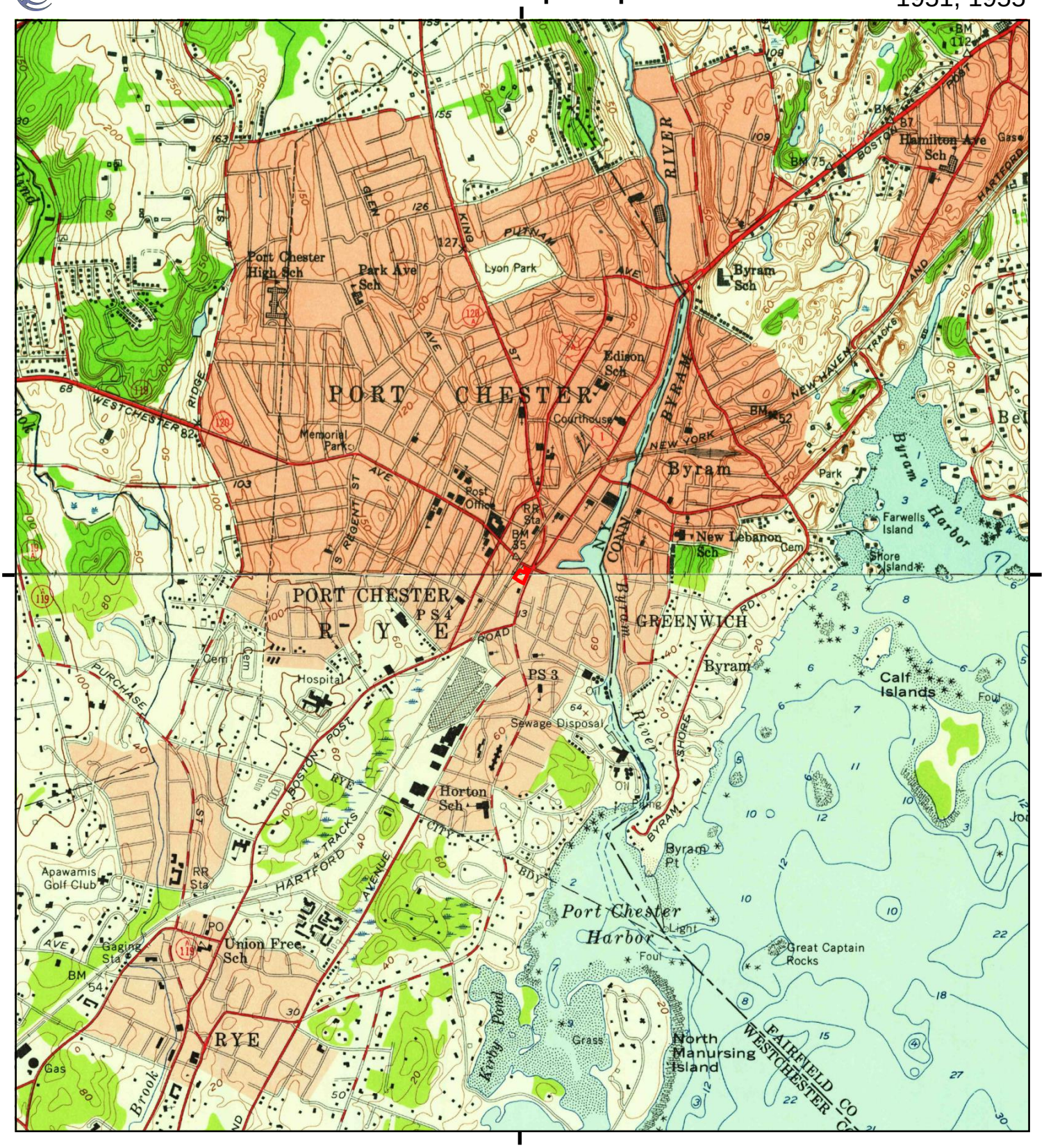

This report includes information from the following map sheet(s).

0 Miles 0.25 0.5 1 1.5

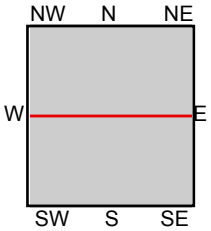

TP, Glenville, 1951, 7.5-minute
S, Mamaroneck, 1955, 7.5-minute

SITE NAME: Project Gateway
ADDRESS: 10 S Main Street
Port Chester, NY 10573
CLIENT: Langan Engineering, Inc.

N

Historical Topo Map

1944, 1947

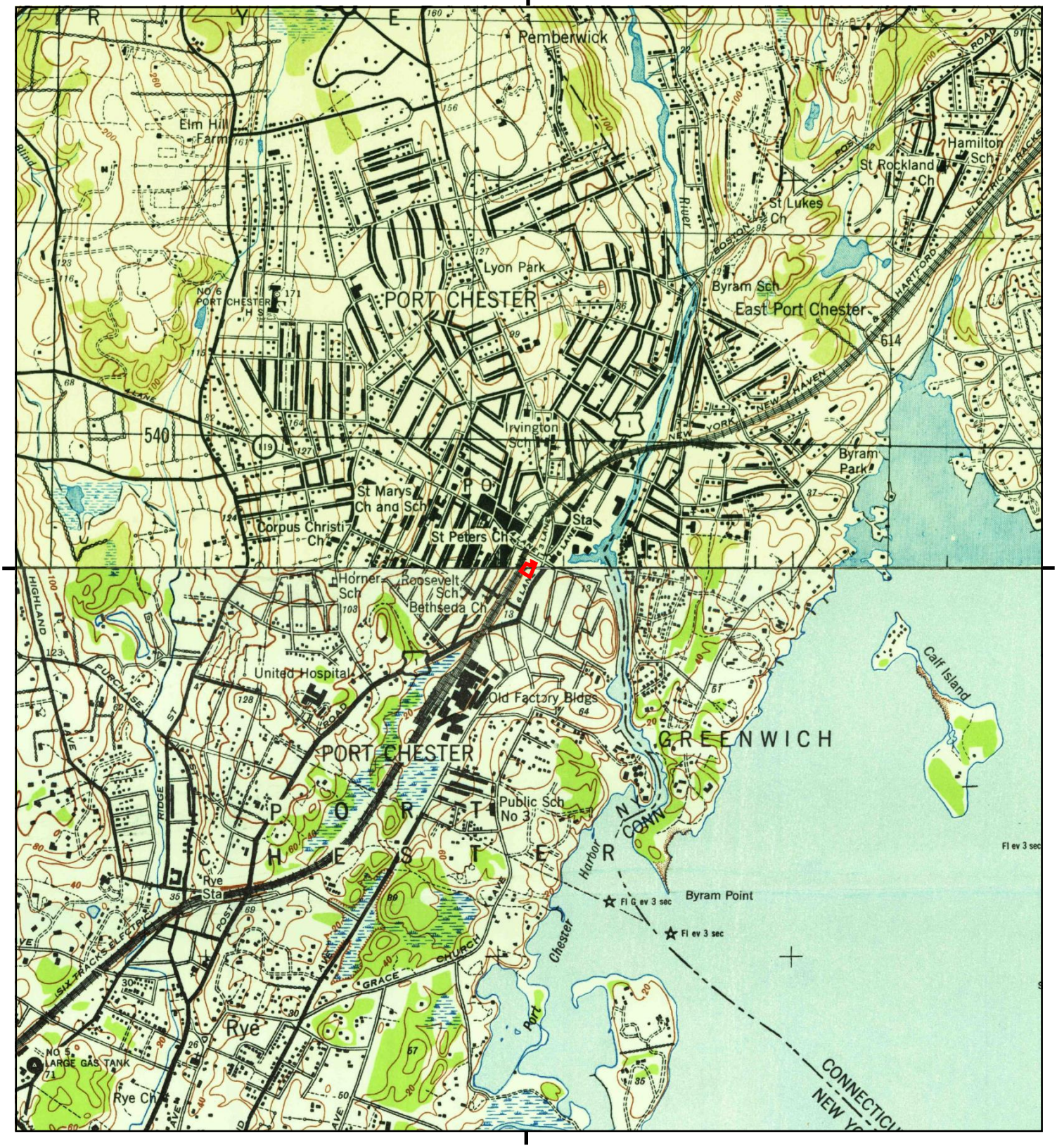

This report includes information from the following map sheet(s).

0 Miles 0.25 0.5 1 1.5

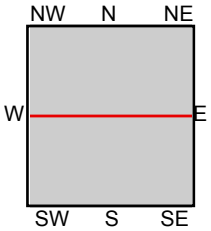

TP, Glenville, 1944, 7.5-minute
S, Mamaroneck, 1947, 7.5-minute

SITE NAME: Project Gateway
ADDRESS: 10 S Main Street
Port Chester, NY 10573
CLIENT: Langan Engineering, Inc.

N

Historical Topo Map

1900

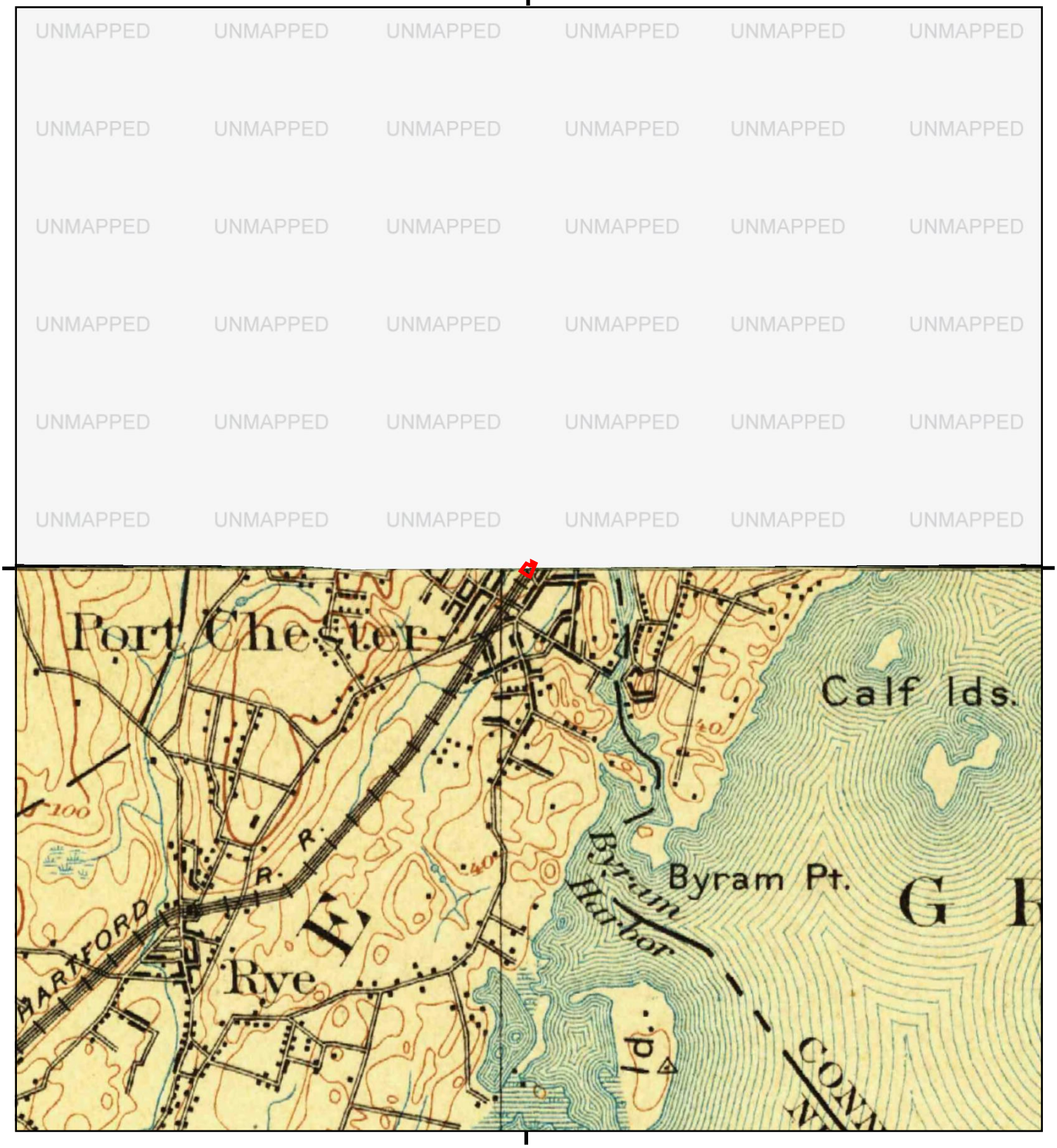

This report includes information from the following map sheet(s).

0 Miles 0.25 0.5 1 1.5

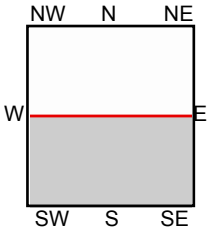

S, Oyster Bay, 1900, 15-minute

SITE NAME: Project Gateway
ADDRESS: 10 S Main Street
Port Chester, NY 10573
CLIENT: Langan Engineering, Inc.

N

Historical Topo Map

1898, 1899

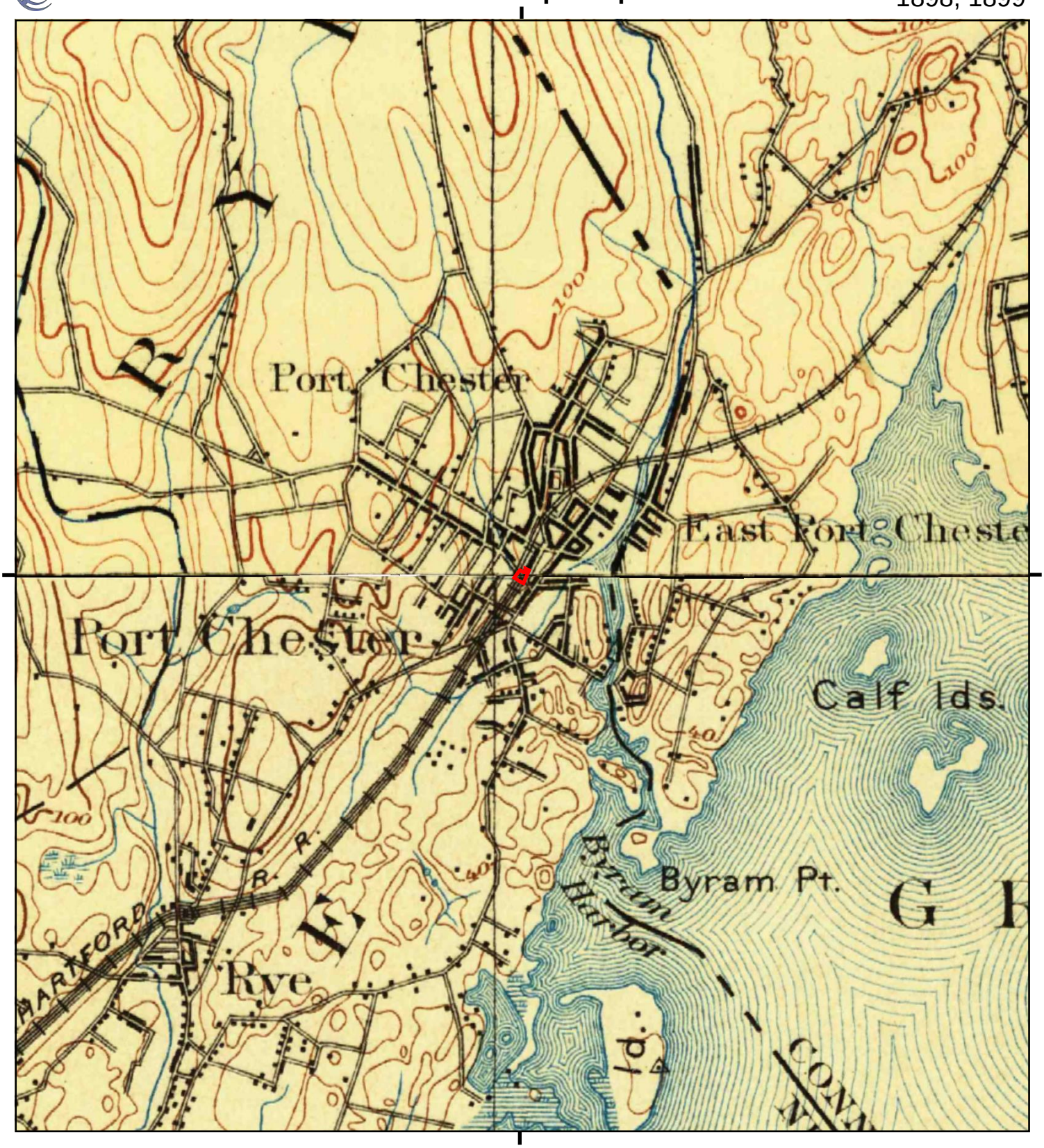

This report includes information from the following map sheet(s).

0 Miles 0.25 0.5 1 1.5

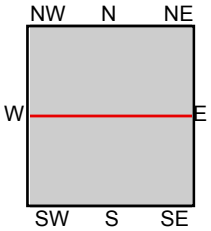

TP, Stamford, 1899, 15-minute
S, Oyster Bay, 1898, 15-minute

SITE NAME: Project Gateway
ADDRESS: 10 S Main Street
Port Chester, NY 10573
CLIENT: Langan Engineering, Inc.

N

Historical Topo Map

1893, 1897

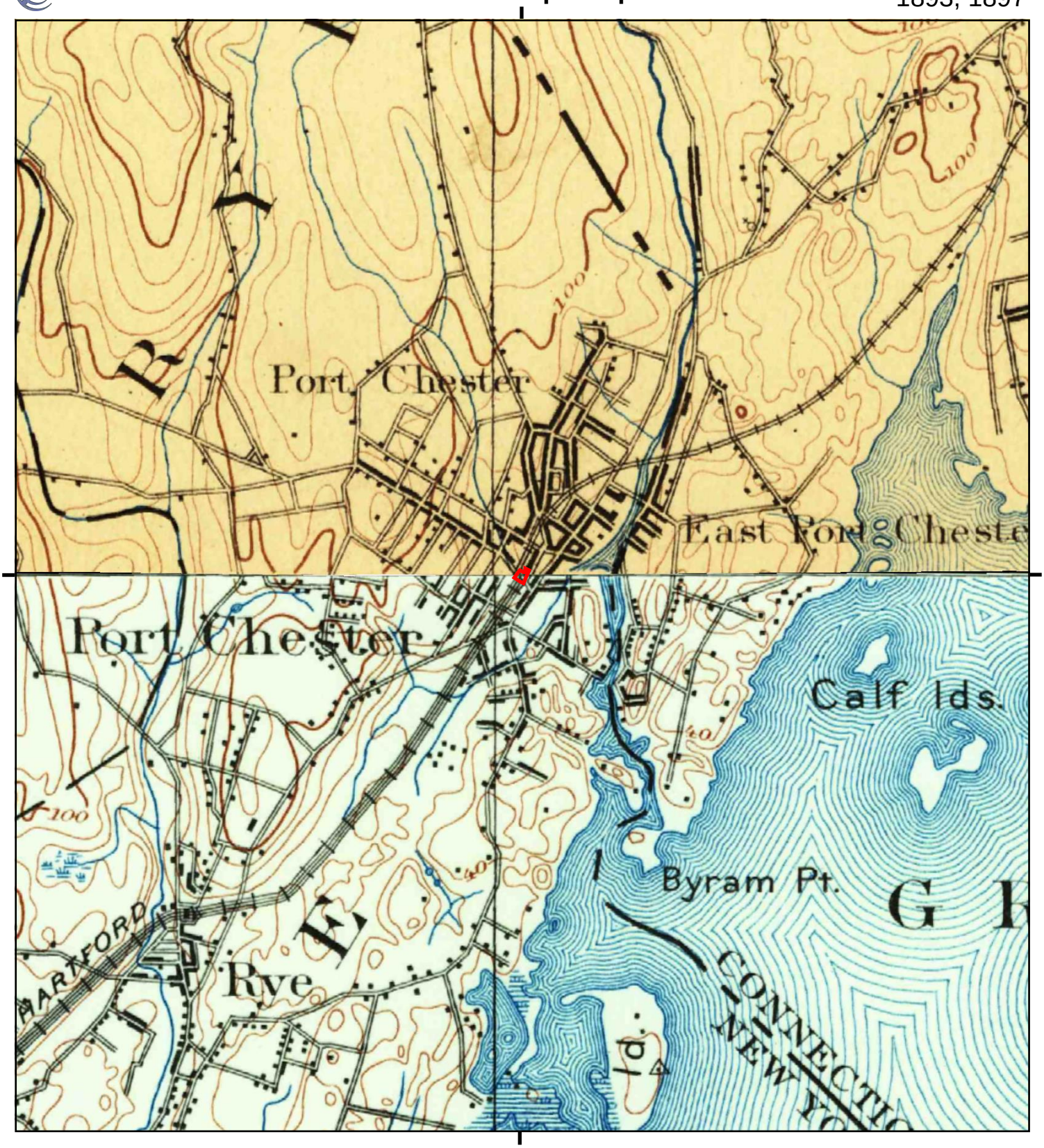

This report includes information from the following map sheet(s).

0 Miles 0.25 0.5 1 1.5

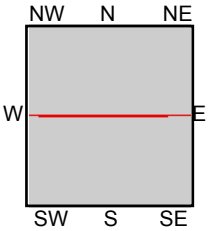

TP, Stamford, 1893, 15-minute
S, Oyster Bay, 1897, 15-minute

SITE NAME: Project Gateway
ADDRESS: 10 S Main Street
Port Chester, NY 10573
CLIENT: Langan Engineering, Inc.

N

Historical Topo Map

1892

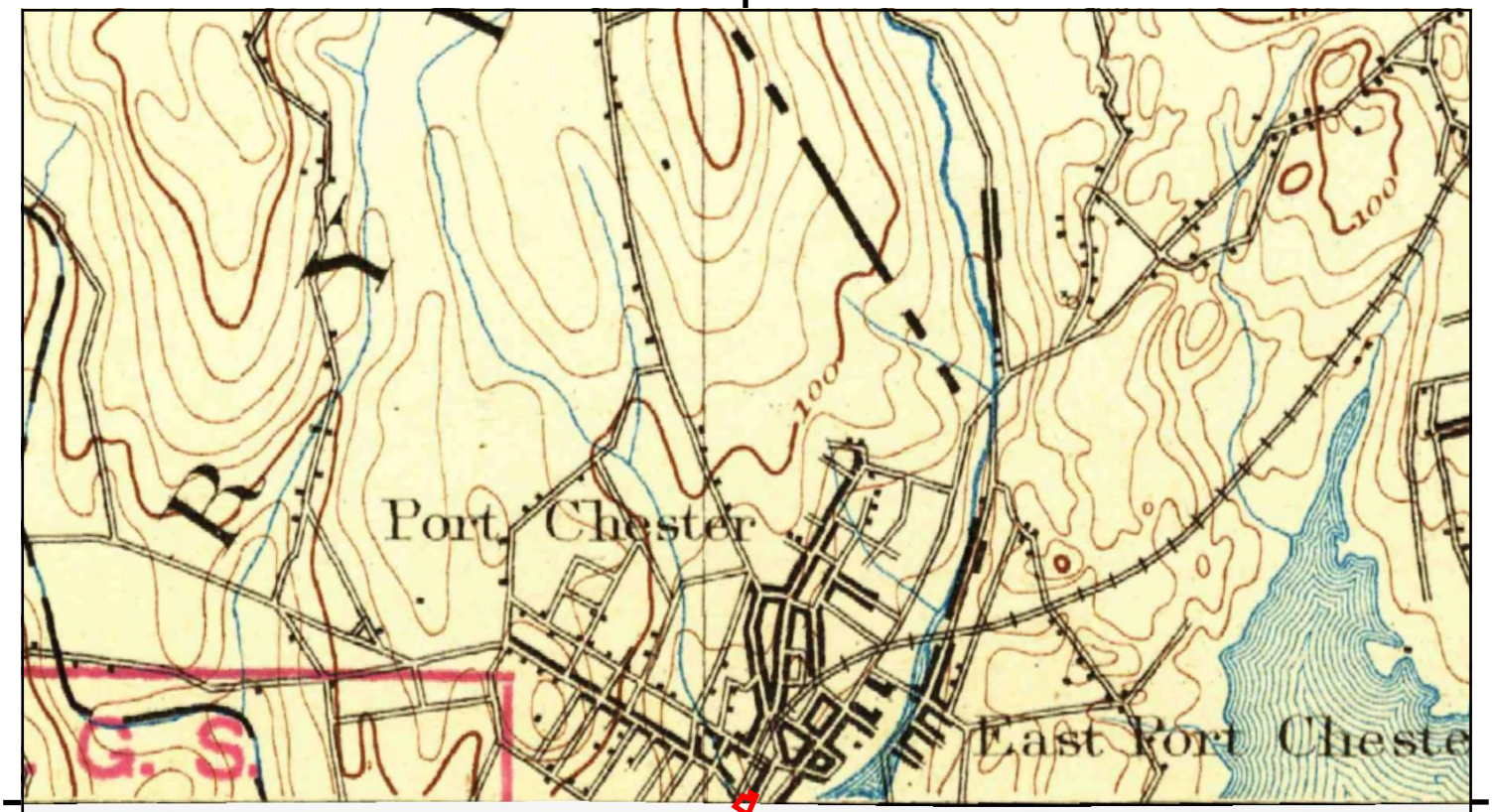

UNMAPPED

This report includes information from the following map sheet(s).

0 Miles 0.25 0.5 1 1.5

NW N NE
W E
SW S SE

TP, Stamford, 1892, 15-minute

SITE NAME: Project Gateway
ADDRESS: 10 S Main Street
Port Chester, NY 10573
CLIENT: Langan Engineering, Inc.

N

APPENDIX H

CITY DIRECTORY ABSTRACT

Project Gateway
10 S Main Street
Port Chester, NY 10573

Inquiry Number: 6472092.5
May 03, 2021

The EDR-City Directory Image Report

Environmental Data Resources Inc

6 Armstrong Road
Shelton, CT 06484
800.352.0050
www.edrnet.com

TABLE OF CONTENTS

SECTION

Executive Summary

Findings

City Directory Images

Thank you for your business.
Please contact EDR at 1-800-352-0050
with any questions or comments.

Disclaimer - Copyright and Trademark Notice

This Report contains certain information obtained from a variety of public and other sources reasonably available to Environmental Data Resources, Inc. It cannot be concluded from this Report that coverage information for the target and surrounding properties does not exist from other sources. **NO WARRANTY EXPRESSED OR IMPLIED, IS MADE WHATSOEVER IN CONNECTION WITH THIS REPORT. ENVIRONMENTAL DATA RESOURCES, INC. SPECIFICALLY DISCLAIMS THE MAKING OF ANY SUCH WARRANTIES, INCLUDING WITHOUT LIMITATION, MERCHANTABILITY OR FITNESS FOR A PARTICULAR USE OR PURPOSE. ALL RISK IS ASSUMED BY THE USER. IN NO EVENT SHALL ENVIRONMENTAL DATA RESOURCES, INC. BE LIABLE TO ANYONE, WHETHER ARISING OUT OF ERRORS OR OMISSIONS, NEGLIGENCE, ACCIDENT OR ANY OTHER CAUSE, FOR ANY LOSS OR DAMAGE, INCLUDING, WITHOUT LIMITATION, SPECIAL, INCIDENTAL, CONSEQUENTIAL, OR EXEMPLARY DAMAGES. ANY LIABILITY ON THE PART OF ENVIRONMENTAL DATA RESOURCES, INC. IS STRICTLY LIMITED TO A REFUND OF THE AMOUNT PAID FOR THIS REPORT.** Purchaser accepts this Report "AS IS". Any analyses, estimates, ratings, environmental risk levels or risk codes provided in this Report are provided for illustrative purposes only, and are not intended to provide, nor should they be interpreted as providing any facts regarding, or prediction orforecast of, any environmental risk for any property. Only a Phase I Environmental Site Assessment performed by an environmental professional can provide information regarding the environmental risk for any property. Additionally, the information provided in this Report is not to be construed as legal advice.

Copyright 2020 by Environmental Data Resources, Inc. All rights reserved. Reproduction in any media or format, in whole or in part, of any report or map of Environmental Data Resources, Inc. or its affiliates is prohibited without prior written permission.

EDR and its logos (including Sanborn and Sanborn Map) are trademarks of Environmental Data Resources, Inc. or its affiliates. All other trademarks used herein are the property of their respective owners.

EXECUTIVE SUMMARY

DESCRIPTION

Environmental Data Resources, Inc.'s (EDR) City Directory Report is a screening tool designed to assist environmental professionals in evaluating potential liability on a target property resulting from past activities. EDR's City Directory Report includes a search of available city directory data at 5 year intervals.

RECORD SOURCES

EDR's Digital Archive combines historical directory listings from sources such as Cole Information and Dun & Bradstreet. These standard sources of property information complement and enhance each other to provide a more comprehensive report.

EDR is licensed to reproduce certain City Directory works by the copyright holders of those works. The purchaser of this EDR City Directory Report may include it in report(s) delivered to a customer. Reproduction of City Directories without permission of the publisher or licensed vendor may be a violation of copyright.

Data by infoUSA®

Copyright©2008
All Rights Reserved

RESEARCH SUMMARY

The following research sources were consulted in the preparation of this report. A check mark indicates where information was identified in the source and provided in this report.

Year	Target Street	Cross Street	Source
2017	☑	☑	EDR Digital Archive
2014	☑	☑	EDR Digital Archive
2010	☑	☑	EDR Digital Archive
2005	☑	☑	EDR Digital Archive
2000	☑	☑	EDR Digital Archive
1992	☑	☑	EDR Digital Archive
1987	☑	☑	Cole Criss-Cross Directory
1982	☑	☑	Cole Criss-Cross Directory
1977	☑	☑	Cole Criss-Cross Directory
1972	☑	☑	Cole Criss-Cross Directory

FINDINGS

TARGET PROPERTY STREET

10 S Main Street
Port Chester, NY 10573

Year	*CD Image*	*Source*
S MAIN ST		
2017	pg A2	EDR Digital Archive
2014	pg A5	EDR Digital Archive
2010	pg A8	EDR Digital Archive
2005	pg A11	EDR Digital Archive
2000	pg A14	EDR Digital Archive
1992	pg A18	EDR Digital Archive
1987	pg A21	Cole Criss-Cross Directory
1982	pg A23	Cole Criss-Cross Directory
1977	pg A25	Cole Criss-Cross Directory
1972	pg A27	Cole Criss-Cross Directory

FINDINGS

CROSS STREETS

Year	*CD Image*	*Source*
E BROADWAY		
2017	pg. A1	EDR Digital Archive
2014	pg. A4	EDR Digital Archive
2010	pg. A7	EDR Digital Archive
2005	pg. A10	EDR Digital Archive
2000	pg. A13	EDR Digital Archive
1987	pg. A20	Cole Criss-Cross Directory
1982	pg. A22	Cole Criss-Cross Directory
1977	pg. A24	Cole Criss-Cross Directory
1972	pg. A26	Cole Criss-Cross Directory
EAST BROADWAY		
1992	pg. A17	EDR Digital Archive

City Directory Images

Target Street	Cross Street	Source
-	✓	EDR Digital Archive

E BROADWAY 2017

5	MORALES, ANTHONY
	PUCHI, JAIME
15	CORFU, CRISTINA
25	FLORES, FLORCINA C
	GORE, DELMIRA F
	PEREIRA, ALEJANDRO L
	RETAMAL, ADRIAN
	TRONCOSO, GERMAN F
43	DEMPSON, DORIS G
	KENDALL, LOUIS D
47	FONTANELLO, LUCY
	RIVERA, MONICA
	RODRIGUEZ, LUIS A
51	COYT, HUGO A
55	SARMIENTO, JENNIFER
59	NAVARRO, TERESA
61	VERA, EDGAR E
63	FERRER, GREGORIO
65	CASTILLO, MIRIA
	LARA, JOHN P
	LARA, KENNETH S
	LARA, SEGUNDO J

Target Street	Cross Street	Source
✓	-	EDR Digital Archive

S MAIN ST 2017

2	EL PARRILITO
	FAMILY CORNER INC
	TRIANGLE CONVEINCE CO
4	HERNANDEZ, ALBERTO
	PINEDA, GEORGINA
	VARIEDADES CHELY
8	20 20 OPTICAL STORE LLC
	DEMARCO, MANO
	EEUU IMMIGRATION CENTERS INC
	IMAGE BODY TREATMENT & SKINCARE
	LOS CHUZOS JUANCHO
	MONTOIA CONSULTING
	MONTOYACONSULTING MONTOYACONSULTING
	PETES TEXAN STYLE CHILI
	T ANGELS
	TEXAN CHILE GRILL
10	A CARMONA AYDA INS
	LIBERTY TAX SERVICE
	PICTURE TIME & MARKETING
13	BOBOS NAILS & SPA INC
	BUDGET LOCKSMITH
	G & S PORT CHESTER UNIT 4A LLC
	MOBILE LOCKSMITH
14	EL TESORO RESTAURANT II
16	20 20 OPTICAL CENTER
	A 3 PHOTO STUDIO CORP
	ALARCON, CRISTOBAL
	DOLLAR RENT A CAR
18	99 CENT ONLY STORES
	DANIEL FLORALS & EVENTS
20	TIENDA EL TESORO
22	DELCID BAKERY
	M & H LOCK TEC INC
29	TRIPLE J JEW JEWELRY
36	TMOBILE
38	MGS WATCH&JEWLRY
40	TSR INC
	US INVESTIGATION SERVICES
46	G & S INVESTORS
	MELLOR HOSE CO NO 3
50	AQUINO, MELITINA
	AUSTIN, IESHA L
	BLANCO, ALEX N
	BRANTLEY, MARY A
	CAJAS, MARGARITA
	CALVIN, THOMAS
	CHARCOPA, MARCOS C
	COBO, JOSE F
	CORTES, MARIA P
	DECOENSEL, MARIA

Target Street	Cross Street	Source
✓	-	EDR Digital Archive

S MAIN ST 2017 (Cont'd)

50	DIAZ-RIOS, CHRISTOPHER B
	FALCONI, LEONOR
	HERNANDEZ, SAL
	HUYHUA, JESUS
	JONES, EDWARD C
	LEONES, ANA M
	LOAYZA, VICTOR
	LONGAS, GLORIA I
	MANRIQUE, ROSA A
	MARIN, RUBIELA
	MARINO, EUGENIA S
	MARTINEZ, JULITZA
	MORALES, JUAN C
	ORELLANA, ROSA
	PERALTA, LUZ
	PEREZ, DONNA
	PEREZ, REGINO H
	PHILLIPS, YM M
	PIRRO, VIVIANNE
	PRIDE, LORRAINE M
	RAMOS, MAITE
	RELATED MANAGMNT INC
	RIVAS, MARIA
	SALAZAR, DIEGO
	SILVA, CASTULA
	TOMASO, GLORIA A
	VALLEJO, JAVIER E
	VALVERDE, HECTOR
	VEGADELEON, LUIS
	VILLALTA, JOSE A
	WALKER, WAYNE F
113	EXPRESSWAY LUBE CENTER
	VALVOLINE INSTANT OIL CHANGE
118	EL OLIVAR PENTECOSTAL
120	ARS FISH COMPANY
	VALENCAMBO SUPERIOR SEAFOOD CORP
134	PORT CHESTER EXPERT LOCKSMITH

Target Street	Cross Street	Source
-	✓	EDR Digital Archive

E BROADWAY 2014

5	MORALES, ANTHONY
15	CORFU, CRISTINA
21	VALDOVINOS, TIRSO
25	FLORES, FLORCINA C
	GORE, DELMIRA F
	PEREIRA, ALEJANDRO L
	RETAMAL, ADRIAN
	TRONCOSO, GERMAN F
43	KENDALL, LOUIS D
	TASSEY, DORIS G
47	FONTANELLO, LUCY
	RIVERA, ANNA D
51	COYT, JOSE L
	PRADO, MARIA L
55	SARMIENTO, LILIAN M
59	MAZARIEGO, CARMELINO
	NAVARRO, TERESA
	NAZARIEGOS, CARMELINO
61	VERA, EDGAR F
63	FERRER, GREGORIO
65	CASTILLO, MIRIA
	LARA, KENNETH S

Target Street	Cross Street	Source
✓	-	EDR Digital Archive

S MAIN ST 2014

2	EL PARRILITO
	OCCUPANT UNKNOWN,
4	HERNANDEZ, ALBERTO
	JC SHOE & ACCESSORIES
	PINEDA, GEORGINA
	SALDIVAR, MANUEL B
8	EEUU IMMIGRATION CENTERS INCORPORATE
	IMAGE BODY TREATMENT & SKINCARE
	LOS CHUZOS JUANCHO
	RESTAURANTE COLOMBIANO
	T ANGELS
	TEXAN CHILE GRILL
10	AYDA A CARMONA INS
	MI REFUGIO
	PICTURE TIME & MARKETING
13	BUDGET LOCKSMITH OF PORT
	G & S
	G & S PORT CHESTER UNIT 4A LLC
	MOBILE LOCKSMITH IN PORT CHESTER
14	EL TESORO RESTAURANT II
16	20 TWENTY OPTICAL CENTER
	ALARCON, CRISTOBAL
	DOLEX
18	SMILE NINETY NINE CENT DISCOUNT
20	TIENDA EL TESORO
22	DELCID BAKERY
	M & H LOCK TEC INC
36	TMOBILE PORT CHESTER
38	MGS WATCH&JEWLRY
40	TSR INC
	US INVESTIGATION SERVICES
46	MELLOR HOSE COMPANY NUMBER THREE
50	AGUIRRE, BERNARDO
	AQUINO, MELITINA
	BAEZ, JOANN
	BAYONA, BLANCA
	BISHOP, TOMMIE J
	BLACKBURN, SHANTA L
	BLANCO, ALEX N
	BRANTLEY, MARY A
	CAJAS, MARGARITA
	CARNICA, AGUSTINA
	CORTES, MARIA P
	FALCONI, LEONOR A
	GORGONNE, MAUREEN
	HERNANDEZ, DAVE
	HERNANDEZ, SALVADOR
	HUYHUA, TEOFILO
	JOHNSON, REGINA
	LEONES, ANA M

Target Street	Cross Street	Source
✓	-	EDR Digital Archive

S MAIN ST 2014 (Cont'd)

50	LICONA, MARITZA E
	LOWMAN, GLORIA
	MALDONADO, JESSICA K
	MANRIQUE, ROSA A
	MARIN, RUBIELA
	MARINO, EUGENIA S
	MARTINEZ, JULITZA
	MEDINA, ENRIQUE
	MENDEZ, VIRGINIA C
	ORELLANA, JUDITH R
	PATTERSON, BEVERLY
	PEREZ, REGINO H
	PEREZ, T
	PHILLIPS, YM M
	PIRRO, VIVIANNE
	PORTELA, ROBERTO
	PRICE, LOWMAN
	PUGLIESI, SALVATORE J
	RAMOS, NORMA M
	RELATED MANAGEMENT INCORPORATED
	RIVAS, MARIA
	RIVERA, MONICA
	SALAZAR, ERICK
	SILVA, CASTULA
	TOMASO, GLORIA A
	VALLEJO, JAVIER E
	WALKER, WAYNE F
	WEISSMAN, DORIS
58	ALTAMIRANO, ANNA
113	EXPRESSWAY LUBE
	EXPRESSWAY LUBE CENTER
	FOUR STAR AUTO GLASS
118	EL OLIVAR PENTECOSTAL
120	ARS FISH COMPANY
	VALENCAMBO SUPERIOR SEAFOOD CORPORAT
	VALENTE, ANTONIO F
134	PORT CHESTER EXPERT LOCKSMITH
	PORT CHESTER WINDOWS & DOORS
148	BOBS LOCKSMITH

Target Street	Cross Street	Source
-	✓	EDR Digital Archive

E BROADWAY 2010

5	CERRITOS, JOBITA
	HERNANDEZ, NORA C
15	BOTTIGLIERI, THOMAS J
21	VALDOVINOS, TIRSO
25	FLORES, FLORCINA C
	GARCIA, JUAN G
	GORE, DELMIRA F
	PEREIRA, ALEJANDRO L
	TRONCOSO, GERMAN F
43	KENDALL, LOKEY E
47	FONTANELLO, LUCY
	RIVERA, ANNA D
	RODRIGUEZ, LUIS A
51	PRADO, MARIA L
55	CRUZ, MAYRA
	SARMIENTO, LILIAN M
57	LLACCUA, CRISTIAN
	TORRES, RICARDO
	ZAVALAS, YANET
59	CUADROS, JUAN
61	CHUCHUCA, CHRISTIAN
63	FERRER, JUAN
65	CASTILLO, MIRIA
	LARA, JOHN P

Target Street	Cross Street	Source
✓	-	EDR Digital Archive

S MAIN ST 2010

2	EL PARRAL
	LUCKY CORNER
	OCCUPANT UNKNOWN,
4	HERNANDEZ, MOISES
	J C SHOE REPAIR
	SALDIVAR, MANUEL B
5	FACONI, LEONOR
8	2020 OPTICAL STORE LLC
	CALLY WILLIAM V
	DEMARCO, MARIO L
	EEUU IMMIGRATION CTR INC
	TEXAS CHILI RESTAURANT INC
13	G & S
14	EL TESORO RESTAURANT II
	SINIS CONTRACTING
16	A3 PHOTO STUDIO
	ALARCON, CRISTOBAL
	DOLEX DOLLAR EXPRESS
	MARSIGLIANO ALEJANDRA
	MARSIGLIANO, ALEJANDRA
18	SMILE 99 CENT DISCOUNT
19	COLONIAL REMODELING CONTRS
20	DELEG, CLASIUS R
	RAUL, OLIBEROS
	TIENDA EL TESORO
22	DELCID BAKERY
	SUDSNSTUFF
46	MELLOR HOSE CO
50	AGUIRRE, BERNARDO
	ALTAMIRANO, ANNA
	BAYONA, BLANCA
	BLANCO, ALEX N
	BRANTLEY, MARY A
	BRIDE, MARY
	CAJAS, MARGARITA
	CARNICA, AGUSTINA
	CARRERAS, KIRK
	CASTILLO, LILIA D
	CORDERO, ILIANA
	CORNEJO, VICTORIA D
	CORTES, MARIA
	FALCONI, LEONOR A
	FIGUEROA, DOMINGA S
	GORGONNE, JOHN S
	HERMOZA, JESSICA
	HERNANDEZ, JORGE L
	HYHUA, ISABEL C
	LEONES, ANA M
	MARIN, RUBIELA
	MARINO, EUGENIA S

S MAIN ST 2010 (Cont'd)

50	MARISCAL, VICTORIA
	MARQUEZ, ROSA A
	MEDINA, LUIS E
	PATTERSON, BEVERLY
	PEREZ, REGINO H
	PEREZ, T
	PORTELA, MARIA E
	PRICE, GLORIA L
	PUGLIESI, SALVATORE J
	RELATED MANAGEMENT INC
	RODRIGEUZ, LUZ
	SALAZAR, MARIN
	SANCHEZ, JOSE E
	SILVA, ANTONIO C
	THOMAS, CALVIN R
	TOMASO, GLORIA
	VALLEJO, JAVIER E
	WALKER, WAYNE
58	ALTAMIRANO, ANNA
113	EXPRESSWAY LUBE CTR
118	EL OLIVAR PENTECOSTAL
120	ARS FISH CO
	OCCUPANT UNKNOWN,
	VALENCAMBO SUPERIOR SEAFOOD
122	MFA MASONRY CORP
146	WILLOW MOTOR SALES CORP

Target Street	Cross Street	Source
-	✓	EDR Digital Archive

E BROADWAY 2005

5	CLAROS, DOUGLAS
	GARCIA, FRANCISCO
	MIRANDA, MIRIAM
	PUELLO, MILTON
15	GABRIEL, CLAUDIO
21	VALDOVINOS, TIRSO
25	DELMIRA, FLORES
	FLORES, FLORCINA C
	GORE, DELMIRA F
	PEREIRA, ALEJANDRO L
	TRONCOSO, ELEZABETH G
	VASQUEZ, AQUILES
43	DEMPSON, CRAIG A
47	JARAMILLO, CYNTHIA
51	DECOYT, JOSE L
	PRADO, MARIA L
55	ESCUDERO, CAROLINA
	REGINO, SARMIENTO
	REYES, ANTONIO
57	LLACCUA, CRISTIAN
	LLACHUA, RICARDO
	LUNA, PARTICIO
	ROW, WINSTON B
	SANCHEZ, JORGE
	TORRES, RICARDO
61	CHUCHUCA, CHRISTIAN
63	FERRER, GREGORIO
65	ESPINOZA, LUIS M
	HENAO, BEATRIZ
	LARA, SEGUNDO J
	SEGUNDO, LARA
	SILVA, HOMERO

Target Street	Cross Street	Source
✓	-	EDR Digital Archive

S MAIN ST 2005

2	EL PARRAL
	FOUR SEASONS STATIONERY
	OCCUPANT UNKNOWN,
4	HERNANDEZ, MOISES
	JC SHOE AND ACCESSORIES
	JUAREZ, REYNA T
	LA ESTACION LATINA
	LAESTACION, LATINA
	LIMA, CARLOS
	SALDIVAR, MANUEL B
8	CALLY, WILLIAM V
	CARLOS INSURANCE AGENCY
	EEUU IMMIGRATION CENTERS INC
	MARIO L DEMARCO
	MONTEVIDEO IMPORTERS INC
	MOY MEILING
	NURENA R MEDICAL OFFICES
	WHITE CHOCOLATE ENTERTAINMENT INC
9	FLEENER, JOAN
10	MI REFUGIO
14	ARIAS, LUIS
	AYAVACA, MARCELO
	DELEG, CLASIUS R
	MARTINEZ, JOSE A
16	ALARCON, CRISTOBAL
	MARSIGLIANO, ALEJANDRA
	MENENDEZ, RICARDO
	ORTIZ, A
	PERALTA, ELIAS
	VEGA, MARISELA
	VILLAMIL, JESUS
20	RAUL OLIBEROS
	RAUL, OLIBEROS
22	PORT CHESTER SMILE LAUNDROMAT INC
23	PATDO ELECTL SUPPLY CO INC
27	SAMUEL GREENSBURG CO INC
45	AGUIRRE, FRANCISCO J
	BAUTISTA, BELKIS A
	GARCIA, MARLEN
47	GONZALES, CARLA
	ORTIZ, LUIS A
50	AGUERO, JUAN
	ALTAMIRANO, ANNA
	BAYONA, BLANCA
	BELLANTONI, KATHERINE M
	BLANCO, ALEX N
	CACERES, JORGE E
	CARNICA, AGUSTINA
	CARRERAS, KIRK
	CORDERO, ILIANA

Target Street	Cross Street	Source
✓	-	EDR Digital Archive

S MAIN ST 2005 (Cont'd)

50	CORNEJO, VICTORIA D
	CORTES, MARIA
	FALCONI, LEONOR
	FIGUEROA, DOMINGA S
	GORGONNE, JOHN S
	HERNANDEZ, JORGE L
	HERNANDEZ, SAL
	LEONES, ANA M
	MARINO, EUGENIA S
	MARISCAL, VICTORIA
	MARQUEZ, ROSA A
	MATOS, EUGENIO
	MEDINA, ENRIQUE
	MEDINA, LUIS E
	MENDEZ, VIRGINIA C
	PATTERSON, BEVERLY
	PETRUCCI, ANTINEA
	PRICE, GLORIA L
	PUGLIESI, SALVATORE
	RAMOS, NORMA
	RECAURTE, JOSE A
	REJAS, JULIA S
	RELATED MANAGEMENT INC
	RIVAS, MARIA
	RODRIGEUZ, LUZ
	SALAZAR, MARIN
	SANCHEZ, JOSE
	SARAGURO, FRANCISCO R
	SILVA, ANTONIO
	SO, MAIN
	SUMNER, R S
	THOMAS, CALVIN
	TORRES, ORLANDO
	VALLEJO, JAVIER E
	WALKER, WAYNE
58	ALTAMIRANO, ANNA
113	4 STAR AUTO GLASS
120	OCCUPANT UNKNOWN,
	VALENCAMBO SUPERIOR SEAFOOD CORP
122	BANK OF NEW YORK THE
146	WILLOW MOTOR SALES CORP

Target Street	Cross Street	Source
-	✓	EDR Digital Archive

E BROADWAY 2000

5	CASTILLO, ANTONIO
	GARCIA, F
	MIRANDA, MIRIAM
15	GAUGHRAN, N
	RENGIFO, OFELIA
21	CARCHI, CARLOS
	VALDOBINOS, NANCY
25	CERVANTES, JUAN
	FLORES, F
	GARCIA, G
	GORE, DELMIRA F
43	DEMPSON, DORIS
	KENDALL, LOUISE
47	FONTANELLO, LUCY
	RODRIGUEZ, ALVA J
51	COYT, JOSE L
	VILLA, ALBERTO
55	MARTINEZ, GLADYS
	SARMIENTO, MIGUEL
	VANEGAS, MARCO
59	MENAEZ, M
63	ANDRINO, RICARDO
	FERRER, GREGORI
65	ASHLEY, DAVE O
	LARA, LAURA G
	ORTIZ, ANGEL E
	TEJEDA, REINA

Target Street	Cross Street	Source
✓	-	EDR Digital Archive

S MAIN ST 2000

1	DELI MARKET EL ESPANO
	PRIMO GROCERY
2	FOUR SEASONS STATIONERY
3	MARIO COWBOYS
4	CULQUI, ANGEL
	J C SHOE REPAIR
	KAVEY TRAVL BUR INCORPORATED
5	PABLITO RESTAURANT
6	OMONA LIMITED
	SEID, FOO N
7	SANYS VARIETIES STORE
8	ALIAGA TELECENTRAL
	CARLOS INSURANCE AGENCY
	DEMARCO MARIO ATTORNEY
	EEUU IMMIGRATION CENTERS INCORPORATED
	EL HISPANO
	MADELON ESTATES INCORPORATED
	MONTEVIDED IMPORTS INCORPORATED
	MOY LAUNDRY
	VILLAGE TAXI
9	AGOSTO, MIGUEL
	CARLOSS BARBERSHOP
	CHOWDHURY, AHAFQAT
	GREEN, MALCOLM
	HOLLOWAY, JERRY
	KLUEBER, FRANK
	NINO INTERNATIONAL BAKERY I
14	DON PEDRO II MEXICAN FOOD
	DON, PEDRO
	MARTINEZ, JOSE L
	RIVERA, M
	RODRIGUEZ, OSCAR
	SINIS CONTRACTING
16	ALARCON, C
	CASTELLON, ADONAL
	LOZANO, MARIA A
	ORTIZ, A
	PALTIN, LUIS
	PERALTA, ELIAS
17	MAIN CARPET
19	COLONIAL REMODELING CONTRACTORS
	LUIS LUNCHEONETTE
	SOMEONES CLUTTER
20	LUAS RECORDS
	OLIVEROS, F
22	MEXICAN DAILY
	MEXICAN SUPERMARKET #1
	SMILE
27	GANTZ, RONALD
	GREENBERGS ANTIQUE MALL PORT CHESTER

S MAIN ST 2000 (Cont'd)

27	PORT CHESTER ANTIQUES MALL
31	OCCUPANT UNKNOWN,
35	LABOR READY INCORPORATED
	MEGAMAT LAUNDROMAT INCORPORATED
	ODE GARD INCORPORATED
	SLAVIN, BRETT
45	AGUIRRE, FRANCIS
	MARTINEZ, FREDDY
46	MELLOR HOSE COMPANY NO 3
	PORT CHESTER VILLAGE OF FIRE DEPARTMENT
47	ORTIZ, JULIO
	SUNNY PRODUCE & GROCERY CORPORATION
50	AGUERO, I
	ALTAMIRANO, ANNA
	BARNES, PAIGE
	BLANCO, MARIA
	BRANTLEY, MAUREEN
	CACERES, JORGE E
	CALDERON, DAVID A
	CORNEJO, V D
	COVINGTON, DE A
	CROSS, RICHARD
	FIGUEROA, DOMINGA
	FRUMKIN, ANDREA
	GONZALEZ, THOMAS
	GORGONNE, JOHN
	HOOD, K
	JIMENEZ, M
	JONES, MARTHA
	JUAN, EMILIO
	KAVES, KATHRYN
	LEONES, ANA M
	LORENZI, NANCY
	MARINO, EUGENIA
	MARQUEZ, R
	MATTHEWS, M
	MONTALVAN, C
	MORGAN, D
	PEREZ, N
	PHILLIPS, YOLANDA
	PORTELA, EULALIA
	PORTELA, MARIA
	PRICE, GLORIA
	RAVIZEE, HELEN
	REJAS, J
	RELATED MANAGMNT INCORPORATED
	RICAURTE, MARIA L
	RODRIGUEZ, ROSA
	ROSENTHAL, ROBERT
	SCOTT, IDELLE

Target Street	Cross Street	Source
✓	-	EDR Digital Archive

S MAIN ST 2000 (Cont'd)

50	SUMNER, R
	VALLEJO, JAVIER
	WALKER, WAYNE
113	4 STAR AUTO GLASS
	COURT SERVICE STATION
118	EL OLIVAR PENTECOSTAL
120	ARS FISH COMPANY
	GEE LILLIAN PHOTOGRAPHY
	GEE, LILLIAN
	KAUFMAN PETER STUDIO
	LILLIAN GEE PHOTOGRAPHY
	VALENCAMBO SUPERIOR SEAFOOD CORPORATION
122	B J A AUTO TECHNOLOGY
	BANK OF NEW YORK THE
124	MENDELS AUTO PARTS & MACHINE SHOP INCORPORATED
146	WILLOW MOTOR SALES CORPORATION PARTS DEPARTMENT

Target Street	Cross Street	Source
-	✓	EDR Digital Archive

EAST BROADWAY 1992

5	DIAZ, JUAN
	MESA, GUS
	MONTOYA, JOHN
15	KEELER, AIDITA
21	VALDOBINOS, NANCY
25	CABRERA, LUIS
	HENRIQUEZ, RAMON
	MELGAR, VICTOR
	QUINTEROS, MARTA
43	DEMPSON, DORIS
	DEMPSON, MARISSA
47	CARRIERO, LEONARD
55	SALMIENTO, MIGUEL
61	JAVIER, JOSE
63	ANDRINO, RICARDO
	FERRER, GREGORIO
65	ORTIZ, FANNY

Target Street	Cross Street	Source
✓	-	EDR Digital Archive

S MAIN ST 1992

2	LIBERTY SQ RESTRNT
	PORT CHESTER CIGAR STORE
3	VILLAGE TAXI
4	BEDOYA, ALICIA
	CAMACHO, FLORENDINO
	DUBIN, JULIA
	J C SHOE REPAIR
7	SANY'S VARIETIES STORE
8	DUGAW, SUSI, PHOTGR
	FANTASY LOOK BRIDAL SHOP
	FOX, MORRIS, CPA
	MADELON ESTATES INC
	MOY LAUNDRY
	SPECTRUM EDUCATIONAL SVCE
	UNITED STATES SOCCER CONGRESS INTERNATIONAL
9	CINCINATUS, DUCARMEL
	COKA, MICHAEL
	CUMMING, MONTY
	I APA
	KINCAID, EDGAR
	MAJESTIC INN
	MARTINEZ, JOSE
	SETHI, DEVINDER
10	AYDA, A CARMONA, INS
	MI REFUGIO
14	DOWNTOWN SHOE REPR
	GEVERA, ANGELA
	LUIS LUNCHEONETTE
	RODRIGUEZ, JOSE HERRNA
16	LUA, ISRAEL
	MUTZ, HENRY
	NEILSEN, MICHL, JR
18	WIM & KAREN SCANDANAVIAN FURNITURE INC
19	AMERICAN CABINET
22	LA MEXICANA GROCERY
	SMILE
27	GREENBERG'S ANTIQUE MALL PORT CHESTER
	GREENBERG'S COUNTRY AUCTIONS
	PORT CHESTER ANTIQUES MALL
29	BELLA UPHOLSTERERS
31	J A DRESS OF PORT CHESTER INC
33	JACK'S FABRICS-FABRIC DEPT
	JACK'S REMNANTS
	ROMANELLO JOE SEWING MACHINE SVCE
	ROMENELLO, JOE
45	EVERYDAY CLEANRS
	MITCHUM, CHARLES D
	ROBERSON, B A
	SMITH, PAUL
46	PORT CHESTER VILLAGE OF-FIRE DEPT-MELLOR HOSE CO NO 3

S MAIN ST 1992 (Cont'd)

46	PORT CHESTER VILLAGE OF-FIRE DEPT-PUTNAM STMR & HOSE CO NO 2
47	GREGORIO, JULIAN
	ORTIZ, LUIS
	RIVAS, JESUS
	SUNNY PRODUCE & GROCERY CORP
50	ALTAMIRANO, ANNA
	ARTEAGA, VICTOR L
	AYALA, JACQUELINE
	CORNEJO, VICTORIA DELPILAR
	CROSS, RICHARD
	DIAZ, A
	FIGUEROA, DOMINGA
	FREEMAN, PAULINE
	GLOVER, P
	GORGONNE, M
	HILL, KIRK
	JUAN, EMILIO
	KAVES, KATHRYN
	LOPEZ, DAVID
	LORENZI, NANCY
	MATTHEWS, M
	PETRUCCI, ANTINEA
	PHILLIPS, J L
	PHILLIPS, Y
	PORTELA, EULALIA
	REJAS, J
	RELATED MANAGMNT INC
	ROSENTHAL, ROBERT
	SANDOVAL, THERESA
	SCOTT, I
	SIMMONS, M
	SUMNER, R
	WAIN, FRANK
	WALKER, WAYNE
60	NIXON, ELOISE
113	COURT SERVICE STATION
118	EL OLIVAR PENTECOSTAL
120	VALENCAMBO SUPERIOR SEAFOOD CORP
122	B J A AUTO TECH
124	MENDEL'S AUTO PARTS INC
146	WILLOW MOTOR SALES CORP-PARTS DEPT
512	BLUE MOUNTAIN CORP
1912	SOMEONE'S CLUTTER

Target Street	Cross Street	Source
-	✓	Cole Criss-Cross Directory

E BROADWAY 1987

NO	#★	Eden Wald School	77	769-0456
NO	#	Lawrence K Higgins	85	769-8991
NO	#★	JCCA Cottage	78	769-0164
NO	#	Ms Bernice Lewis	78	769-2348
NO	#★	Mt Plsnt Cotg Schl	77	769-0456
NO	#	Susan Pinckney	85	747-2265
NO	#★	Pleasantvl School		769-0164
NO	#	Diane Ryan	84	769-0327
NO	#	Vaughn Sims	¤	747-2684
NO	#	T Trafton	84	747-0942

98 RESIDENCE 18 BUSINESS

● BROADWAY E 10573

Port Chester PO

1- END CT 80 $E..H 6

▬ WESTCHESTER

5	S Lobos		¤	939-4134
	Pedro Sanchez		¤	937-4941
7	9 11	NP		
15	Aidita Keeler		¤	937-6284
21	E Cantillano		¤	939-6639
	Angela Ercoll	85		937-1748
	Nancy Valdobinos	84		937-2147
25	Santo Morabito	64		939-7774
29	39	NP		
43	Mrs Doris Dempson	74		939-7348
	Jeffrey Dempson		¤	939-2240
	Jerry Dempson		¤	939-8650
	Gregorio Ferrer	82		939-1367
47	Leonard Carriero	69		939-9012
51	Guillermo Mendez		-	937-1270
55	Lopez C Castillo	85		937-7014
	H Duarte	82		937-2704
	Regino Sarmiento		¤	939-3718
57		NP		
59	B E Jones	85		939-3922
	Roland Morrison		¤	939-1035
	J C Scott	85		937-7296
61	Aniano Rivas	85		939-8151
63	M Fernandez	83		937-6924
	Robert Zamora Jr	84		937-3038
65		NP		

29 RESIDENCE

● BROADWAY N 10591

Tarrytown PO

1- 99 CT 115 $C..G 3

Target Street	Cross Street	Source
✓	-	Cole Criss-Cross Directory

S MAIN ST 1987

MAIN ST N

. 10573
350★ St Vincents Hosptl . . .71 937-1104
★ Village Justice 937-2860
★ Vlg Detective Div . . . 939-1024
351★ Cnty Elec Co Inc . . . 939-5600
354★ Benerofe Assocs . . . 937-5100
★ Benerofe Constrn . . .75 937-5100
★ Compass Realty Grp .84 937-5100
★ Customized Applctn . .82 937-5100
★ Port Chester Elec . . . 937-5100
★ Pt Chstr Lghtg Fxt . . 939-4500
★ S R Smalheiser 84 939-4500
355 . . . . . NP 937-5100
359 John Romanello 84 937-5028
360★ Ray&Sons Auto Svc . .70 939-3258
★ Ray&Sns Rec Svc&Sl .70 939-3258
363 Bruce Caldwell 83 937-4992
L Vespia . . . . . ¤ 939-5326
375 O M Guernsey 74 939-8277
★ D C Richards Ins . . .76 937-0011
379 William H Rogs 84 937-3035
400★ Pastores Restrnt . . . ¤ 937-5090
401 Edward Bridges 84 937-0056
▬ 1 RECTORY
▬ 30 READ
402 Estela Gregorio 78 939-8379
407★ Pramar Plmbng&Htng .80 937-2900
413 Carlos Escudero . . . . ¤ 937-3342
★ Motofixx . . . . . ¤ 937-3342
414 . . . . . NP
417 E Carcamo 81 937-0483
Gladys Suarez 85 939-6044
Alfredo Villar . . . . . ¤ 937-8487
421 . . . . . NP
422 Ben Edwards 76 939-0523
Gina Edwards . . . . . ¤ 937-6967
Sam Fuller 83 937-4963
Chuck Garibaldi 85 939-4424
Michael West Grant . . ¤ 939-8342
R Griffin . . . . . ¤ 939-9295
J Herrera 82 937-8236
Theresa Honce . . . . . ¤ 937-5870
John Leboeuf . . . . . ¤ 937-0970
Marie D Pugliese 83 937-4095
Wilkie C Rohr Jr 77 937-1215
Gary Veit . . . . . ¤ 937-6518
David Vodola . . . . . ¤ 939-4424
Andre A Vonreiter 85 937-6654
Charles Wilson . . . . . ¤ 937-9443
Robert G Wilson . . . . – 937-7565
Javier Zuniga 85 939-8190
423★ Prt Chstr Scffldng . .84 937-2509
426★ JC Auto Sales 78 939-6292
427★ Valley Cstm At Bdy . .82 939-7633
435★ Finialshowcase . . . . ¤ 937-1084
Carl Hansen . . . . . ¤ 937-1924
Diane Yvars . . . . . ¤ 937-1979
435-437★ Lancaster . . . . . ¤ 939-9623
449★ Gotham Chemcl Co . .81 939-4250
★ Karnes Plmbg&Htng . .70 939-0370
451★ Raimondos Coch Inn .79 937-4797
453★ Raimondos Inn 78 939-9538
454★ Carps Deli+Cater . . .84 939-1610
★ Rende Svce Inc 84 939-2386
455 August Anton . . . . . ¤ 937-3146
John Bishop . . . . . – 939-0794
Jorge Caceres . . . . . ¤ 937-0654
S Costello . . . . . ¤ 939-5074
Maria Fernadez . . . . . ¤ 937-7247
Jim Mundy . . . . . ¤ 939-0694
Charles Ptasienski . . . ¤ 939-1596
457 Doon O Yee 70 939-4742
459 . . . . . NP
460★ Computer Comm&Inf .85 939-8481
★ Dev&Managmt Corp . .85 939-8481
★ Profnl Correspndce . . ¤ 939-8481
★ Rigid Mach Tool . . .85 939-2806
461 M C Landry 83 939-7502
Richard Leon 81 937-5932
464★ Mavis Tire Supply . .84 939-0040
465 K Creadore 85 937-9295
L Creadore 85 939-0390
467 . . . . . NP
500★ Computer Cntrl Fld . .85 937-2240
★ P&I Equip 83 937-1314
★ P&I Liquid Meters . .73 937-1314
★ Rainbow Consignmts .85 937-0390
▬ 1 TERRACE AV
504 . . . . . NP
505★ L Creadore Air Cnd . .79 937-5005
★ Leonard Creadore . . .79 937-5005
★ L Creadore&Sons . . .78 937-5005
507 Donald Chiapetta 85 937-9185
★ Home News Svce . . .76 937-2266
★ Wesco Storm Window 939-1511
★ Westco Strm Wdw Co 939-1511
514 J Polizio 69 939-1092
530★ Wescon Tire&Auto . . . 937-5610
531★ Country Pantry Dli . .84 939-1205
600★ Lee Myles Trnsmsns . .79 937-0880
★ Lee Miles Transm . . .82 937-0880
★ Lee Myles Trnsmisn . .82 937-0880
601★ Lucar Mtr Sales . . .73 937-4052
602★ Putnam Serv Sta . . . 939-9558
604 Albert Alexander 85 937-6237
Albert Alexander 85 937-6238
★ Carvel Ice Cream . . .77 939-1487
★ Carvel 85 939-1487
★ Cumberland Farms . . .72 939-9441
Sanrita Youhana 85 937-6258
▬ BYRAM RIVER
NO #★ Computer Comm&Inf . ¤ 939-8533
NO #★ J Finocchio Fuel . . . 939-1223
NO #★ Greenwich Wste Sys .85 939-5346
NO #★ Pine Bros Inc 937-3200
NO #★ Yankee Mngmt Corp . ¤ 937-2023
87 RESIDENCE 216 BUSINESS

● MAIN ST S 10573

Port Chester PO

1- 299 CT 80 $E..H 6

▬ LIBERTY
2★ Liberty Sq Restrnt . . ¤ 939-0409
★ Port Chester Cigar . . 939-6053
3★ Village Taxi 82 937-4040
4★ Kavey Travl Bur . . . 939-6900
★ Mel Homes 939-6900
Peter Montoya . . . . . ¤ 937-7241
Maria Orozco 85 939-3573
6★ Barclays Bank NY . . .74 939-4900
8★ Acme Limousine . . . . ¤ 937-3136
★ Susi Dugaw Photo . .84 939-4459
★ Fantasy Look Bridl . .85 937-1395
★ Morris Fox CPA 939-0917
★ M K Kavey Aty 939-0812
8★ Madelon Estates . . .80 939-6778
★ Moy Laundry 83 937-8040
★ G P OShea Assocs . .75 939-0812
U S Schenk 85 939-4306
9 Mont Blei . . . . . ¤ 937-6130
Edgar Kincaid 84 939-2477
M Krauss . . . . . ¤ 937-8373
★ Majestic Inn 84 939-4007
Jose Martinez . . . . . ¤ 937-0299
William Williams . . . . ¤ 937-7291
9-11 Joan Fleener 85 939-1930
Ric A Hershman 85 937-6268
Alvin Holmes . . . . . ¤ 939-4031
Joseph H Kuhl 85 937-1117
10★ Carlos Gomez 76 939-6668
★ Mi Refugio Records . .75 939-6668
14★ J C Shoe Repair . . . 939-2129
Gilberto Lopez 85 939-2279
★ Luis Luncheonette . . . ¤ 939-3132
★ Mammas Pizzeria . . .85 939-2722
15 . . . . . NP
16★ Idells Beauty SLN . . .81 939-9566
Henry Mutz 63 939-8375
Michael Neilsen Jr . . .71 939-5028
Susan Neilsen 85 939-2925
Ligia Quesada 85 937-5144
17★ Roto-Grip Inc 72 939-0289
17-19★ Roto-Grip Bowlers . .73 939-5022
18★ Wim&Karen Scandnv . .82 937-0066
20 George Romero . . . . ¤ 937-3262
23★ Patdo Electrcl Sup . .81 937-6707
26 . . . . . NP
27★ S Greenberg Co 72 937-4800
★ Greensbergs Antqs . . ¤ 937-4800
Tak Fai Yeung 81 939-4368
29★ Bella Upholsterers . . 939-4429
33★ Jacks Fabrics 939-3308
★ Jacks Fabrics . . . . . ¤ 939-5085
★ Jacks Remnants . . . 939-3308
Joe Romenello . . . . . ¤ 939-5085
36 38 . . . . . NP
45★ Everyday Cleaners . . . 939-4871
Nancy Grice 84 939-2188
B A Roberson 81 937-5126
Paul Smith 84 937-5279
46★ Vlg Fire Dept 937-5405
★ Putnam Stmr&Hose . . 937-5405
47 Jose Correa 85 937-2548
Jose O German . . . . ¤ 939-4196
Marina Rivas . . . . . ¤ 937-1961
50★ Southport Mews Apt
Anna Altamirano 84 937-3042
A Balsam . . . . . – 937-6095
Filomena Balsamo 83 939-0556
W Brantley 83 939-0520
D Clark 84 937-0993
Victoria D Cornejo . . .84 937-6032
P Glover . . . . . – 937-6823
M Gorgonne 84 939-1457
Rosetta Harper 83 937-2156
S Holland 83 939-8495
Domenico Imbesi 83 939-4385
Joseph Imbesi 83 937-0383
V James 84 939-5488
Emilio Juan 83 937-8246
G Kiliveros 83 937-5890
Mabel King . . . . . ¤ 939-5691
Norma Knox 83 939-6670
Luis Laluz 83 937-6393
David Lopez 85 937-7232
Mary Manglavil . . . . . ¤ 939-6451
M Matthews 83 937-1156
M L McBride 84 939-7560
Pamela McNabb 84 937-8760
Maria Parra 83 937-4598
Antinea Petrucci 83 939-4387
Grace G Phifer . . . . – 937-6328
Y Phillips 84 937-0516
T Pinnix 83 939-8191
Eulalia Portela 84 937-1832
Helen Ravizee 83 939-7237
J Rejas . . . . . ¤ 937-7299
★ Related Managmnt . . ¤ 937-1681
M Rivera . . . . . – 937-9216
Juan Rodriguez 83 939-6873
Armando Roque 83 939-7926
Pamela Ross . . . . . ¤ 937-9248
L Salinas . . . . . ¤ 937-1219
Theresa Sandoval 84 939-9349
M Simmons 83 937-0864
Nell Thompson . . . . . – 937-9398
54 58 . . . . . NP
60 Eloise Nixon 83 939-7768
62 63 . . . . . NP
▬ WILLIAM
113★ Court Svc Stn 83 939-3906
116 . . . . . NP
118★ El Olivar Pencostl . . .77 937-4693
124★ Mendels Auto Parts . . 939-3334
137 . . . . . NP
140★ Genl Truck Parts . . . 939-9781
141 Frank Albanese . . . . ¤ 937-3199
T Miller . . . . . ¤ 937-1974
145★ Willow Motor Sls . . . – 937-3131
146★ Willow Motor Sls . . . 939-3482
151★ Willow Marine . . . . ¤ 937-0800
▬ PEARL
▬ 1 OLIVIA
▬ HIGH
78 RESIDENCE 42 BUSINESS

● MAIN ST 10578

Purdys PO

1- END CT 150 $B..B 7

7 A Caron 79 277-4851
E Farrell 79 277-4851
9 10 . . . . . NP
NO # Ken Averill . . . . . ¤ 277-8088
NO #★ Leslie H Finlay 80 277-3650
NO # Dale Finnigan 78 277-4183
NO # T Fitzgerald . . . . . ¤ 277-8457
NO #★ J Conti Associates . . ¤ 276-2812
NO # Douglas Lee . . . . . ¤ 276-3205
NO # Patrick R Lee 79 277-4911
NO # Robert T Luther 80 277-4903
NO # Harry K Ronnau 68 277-3407
NO # M Spinna 78 277-5316
NO #★ Thompson Meat Mkt .81 277-3616
NO #★ Travel Concepts 84 277-8144
NO # M J Tyndall 84 277-4575
NO #★ US PO Purdy 71 277-4805
13 RESIDENCE 5 BUSINESS

© COPYRIGHT INFORMATION ON THIS PAGE MAY NOT BE KEY PUNCHED ENTERED INTO A COMPUTE

Target Street	Cross Street	Source
-	✓	Cole Criss-Cross Directory

E BROADWAY 1982

No # Paul B Steinfeld 769-7198
No # Herman Stern 77 769-8735
No # J Thorpe 769-7852
95 Residence 13 Business

BROADWAY ST E 10573
Port Chester PO
1- END TZ 80 $E..O 1
014500
WESTCHESTER

5 . . . . . .NP
7 Alton Bryant 74 937-5685
9 11 . . . . . .NP
15 H Holland . . . . . .¤ 939-0260
21 J Craft . . . . . .¤ 939-0064
25 Santo Morabito 939-7774
29 John A Holiday 69 939-8639
39 Wesley Jones Jr 69 939-3572
43 Mrs Doris Dempson 74 939-7348
Mae Tindal 79 939-0997
47 Jose Barrios 78 937-4708
Leonard Carriero 69 939-9012
51 Alvaro Fonseca . . . . . .¤ 939-1305
Miguel Sotolongo 73 937-0478
55 Regino Sarmiento 73 939-3718
57 Juan Rodriguez 75 937-0458
59 . . . . . .NP
61 Mrs A Pheiffer 69 937-3814
63 65 . . . . . .NP
21 Residence

BROADWAY ST S 10591
Tarrytown PO
1- 399 TZ 115 $D..L 7
400- 799 TZ 114 $D..M 6
014510

2★Peoples Co Savg Bk . . . 631-1160
6 . . . . . .NP
7★Fantazia Art Glry. 631-6808
9★Anita Hair Design . . . . .¤ 332-0220
★Coin&Jlry&Exchange 631-7441
★Tarrytown Cns&Jwly 631-7441
12 L Ferraro . . . . . .– 631-3692
T Sueyoshi . . . . . .¤ 631-4151
13★Tonys Pzzr&Wedges 332-0325
16 Louis M Orgon 70 631-4786
19 E G Allen 67 631-7106
M Banis . . . . . .¤ 631-6232
Alkin M Cohen 69 631-3347
D Demichele 65 631-6547
Olga Dzelzitis 75 631-1353

Target Street	Cross Street	Source
✓	-	Cole Criss-Cross Directory

S MAIN ST 1982

MAIN ST S 10573
Port Chester PO
1- 299 TZ 80 SE..O 1
072650
LIBERTY
1★Bings Frt&Veg Mrkt 937-6933
2★Donofrio Lunchntte 937-3685
★Port Chester Cigar 939-6053
3 .....NP
4 M Arroyo .....¤ 939-3894
★Kavey Travl Bur 939-6900
★Mel Homes 939-6900
F Orozco 76 937-6740
5★Terminal Restaurnt 939-9698
★Yale Educatnl Srvs 939-0812
6★Barclays Bank NY 939-4900
7★Pt Chstr Cmmnty Ac ...¤ 937-0851
★Ptchstr Rye CM Act ... 937-0851
8★Morris Fox CPA 939-0917
★M K Kavey Atty 939-0812
★Madelon Estates .....¤ 939-6778
★G P OShea Assocs 939-0812
★Sport Look Altrntv 937-1395
9 Dorothylee Bell 79 937-2885
Joe Davis 79 937-6179
10★J H Diamond Atty .....¤ 939-6668
★C Gomez Rl Est&Ins ... 939-6668
★Mi Refugio Records 939-6668
11★Rays Barber Shop 939-9491
14★J C Shoe Repair 939-3584
15 .....NP
16 Henry Mutz 939-8375
Michael Neilsen Jr 939-5028
A Valenzuela .....- 937-4352
M H Williams 69 939-4979
17★Roto Grip Bowlers 939-5022
17-19★Rotogrip Inc 939-0289
20 .....NP
25★St Labor Job 8803 939-3110
26 .....NP
27★Greenberg Aplncs 937-4802
★S Greenberg Co 937-4800
28 B Fountain 79 939-7523
D K MacCandlish 69 937-5645
★Martas Restaurant 939-9425
Helen Stamps 79 939-2953
29★Bella Upholsterers 939-4429
31★J Mantini Dress 939-5879
33★Jacks Fabrics 939-3308
★Jacks Remnants 939-3308
36 38 .....NP
45 Lyne Bishop .....¤ 937-5098
★Everyday Cleaners 939-4871
B Smith 74 937-5126
46★Pt Chstr Melr Hose 939-9719
★Putnam Stmr&Hose 939-9719
47★El Carmelo Mkt 937-4510
50★Fifis Coffee Shop 939-9610
52★MacEdnia Ch of God ...¤ 937-1327
54 Michael Mobley 74 939-1719
★Vega Internatnl Cb 939-9603
58★Moys Laundry 939-5044
Tak Fai Yeung 79 939-4368
62 63 .....NP
66★Ethels Beauty Sln 939-9652
WILLIAM
113★Gulfmain Serv Cntr 939-8820
★Gulfmain Serv Cntr 939-9880
116 .....NP
118★El Olivar Pentecst 937-4693
120★J&R Produce Inc 723-4028
★J&R Produce Inc 939-3604
★Tunick Produce Co 723-4028
★Tunick Produce Co 939-3604
124★Mendels Auto Parts 939-3334
135★B&H Grocery&Deli .....¤ 939-3996
137 .....NP
140★Genl Truck Parts 939-9781
141 .....NP
145★Willow Motor Sales 937-3131
PEARL
1 OLIVIA
HIGH
285 Dorthy Carroll 77 939-2355
27 Residence 50 Business

MAIN ST 10578
Purdy Station PO
1- END TZ 150 $B..B 1
072660
7 A Caron 79 277-4851

Target Street	Cross Street	Source
-	✓	Cole Criss-Cross Directory

E BROADWAY 1977

77 Pauline Everett 4 941-3640
79 NP
80 Mrs Beulah M Cofer 941-0599
Frank L Cofer 941-0599
82 Henry E Bowman Jr 9 762-0286
83★Oss Hi Schl&All Gr – 941-7700
2 ANN
85 Mrs Ann Edwards ¤ 941-1573
Naomia J Gray 7 941-1756
87 Mrs Rosa Bowser WI1-2633
Lamon Cherry WI1-2633
89★Village Recr Pk Dp 941-3189
37 AQUEDUCT
100★Wald Roofing Co 941-3410
BRANDRETH
102 NP
114 NP
KILL BROOK
116 NP
No #★Broadway Pk Pl ¤ 762-2147
No #★Villing of Ossinng 941-9859
38 Residence 6 Business

BROADWAY ST 10570
Pleasantville PO
1- END TZ 122 $B..J 4
1★Joes Frndly Sr Sta RO9-9872
2★Lisa Cocktail Lnge 769-9787
4 Josephine M Brooks 5 769-9483
6★Nick Italy Hair Ds 769-5631
8 NP
10 Edward E Krumm Jr RO9-5245
Leonard See 5 769-9470
E Washburn 5 769-9470
20★Alva Lachenbruch 769-2000
★I Lachenbruch 769-2000
Saul White – 769-1933
25★Bear Ridge Liquors 769-2929
★R T Kirkwood Inc 769-9070
★Village Hair Care 769-2480
30 Mrs R T Powers 769-1236
35 Daniel T Connolly 769-3178
Mrs Rose Hilpl 769-1643
George Jaccino 3 769-8619
Henry Windsor Jr 7 RO9-4620
36 NP
37 B Castaldo ¤ 769-6970
39 Kenneth R Aune ¤ 769-1088
Thomas Jagemann 5 769-3901
44 Louise Petersen 4 769-9152
53 William Sanderson – 769-6599
55 Elsie Grieco 0 769-0566
Mrs P Newman – 769-1979
Mrs L Viscomi 5 769-4520
57 John Goggin ¤ 769-6361
J M Lang – 769-9263
60 Wilfred Henschel 769-2391
David Moyer ¤ 769-7896
71 S Kennedy – 769-8073
73 Mrs T Shepetuk 9 769-4920
Alice V Shon 1 769-1786
75 E F Bloodgood – 769-4079
D Chidester 2 769-6151
Adam Livingstone 5 769-2853
78 C Donald Moore 4 769-1710
85 Jeffrey M Burns 5 769-1186
Thomas Gardiner 4 769-8271
Sidney Groves 5 769-3544
Susan Hirsch – 769-8127
M King – 769-8127
100 Hansbury B Weldon 4 769-8269
104 Andrew McGray 769-2723
113 Barry Stein 5 769-9221
114 Walter Povall 769-7583
113-115 Vernon W Wakefield ¤ 769-2004
115 Robert Osder 3 769-5873
119 George Rimpinen ¤ 769-0607
123 Mary E Marquette RO9-3329
141 NP
145 Mrs Albert G Graff 769-0349
164 William H Crawford 7 769-2174
170 James F Patterson RO9-4171
171★Dr John A Miele RO9-7920
174 Robert J Allen RO9-7564
John R Harris 7 769-6966
182 Robert M McCulloh 769-0971
197 Howard Mattson 4 769-3383
Paul Vandyk 4 769-3383
211 J R Crozier 769-2406
213 Kendrick Porter 769-2796
220 Fred Beloin 769-4932
233 NP
236 NP
246 Ward H Dennis 7 769-9317
247 Joseph J Gerace 8 769-2899
260 John M Wilkoff 769-2933
266 James R Murphy 769-9359
268 Raymond J Dedona 769-0465
278 William P Jetter 5 769-0059
286 Virginia Anderson 5 769-5790
W T Hyde Jr 769-0363
310 Bruce Bramson ¤ 769-3989
331 Jeffrey W Arest 2 769-9386
Alex Cohen 8 769-4774
Kenneth Denneno 4 769-2420
Gerald Lefkowitz 1 769-7113
Louis J Peerless ¤ 769-8524
Jack Preuss ¤ 769-8286
Norman I Robbins 769-1119
333 Alan Blumenson 5 769-8350
362 A Pollex 1 769-0116
364★A J R Esposito – 769-6868
No # Peter Arest 4 769-6434
No # Geo S Hillelsohn 769-5824
No #★Jew Child Care 769-0164
No # Patricia A Krauss 3 769-4110
No # Al A Mendlovitz ¤ 769-3002
No #★Pleasantvl School RO9-0164
No # B Rankin 3 RO9-2348
No # Rev C E Somersall 769-5812
No # Paul B Steinfeld 769-7198
No # J Thorpe 769-7852
No #★Union Free School 769-0456
84 Residence 13 Business

BROADWAY ST E 10573
Port Chester PO
1- END TZ 80 $E..O 1
WESTCHESTER
5 NP
7 Alton Bryant 4 937-5685
9 NP
11 Hayward Lyles 4 939-2694
15 NP
21 Mrs V Bento 9 939-3630
Althea Spears 2 939-8038
25 Santo Morabito WE9-7774
Mrs Mary Stephen ¤ 939-4672
29 John A Holiday 9 939-8639
39 Wesley Jones Jr 9 939-3572
43 Mrs Doris Dempson 4 939-7348
Delores Richardson 5 939-0997
47 Leonard Carriero 9 939-9012
51 Atilio D Govea ¤ 939-6687
Miguel Sotolongo 3 937-0478
55 Cirilo Martinez – 937-5274
Regino Sarmiento 3 939-3718
57 Juan Rodriguez 5 937-0458
B Viamontes 2 939-0629
59 NP
61 Mrs A Pheiffer 9 WE7-3814
63 NP
65 Victor Hernandez ¤ 937-6912
Emma Sanchez – 939-7946
25 Residence

BROADWAY APTS 10591
See 19 Broadway
St S

BROADWAY ST S 10591
Tarrytown PO
1- 399 TZ 115 $D..L 7
400- 799 TZ 114 $D..M 6
2★Wstchstr Co Svg Bk 631-1160
5★Blue Ribbon Donuts 631-9550
★Happy Frog Co ¤ 631-4433
6 NP
7★Fantazia Art Glry 631-6808
9★The Village Green 631-2237
10 NP
12 V Bachner ¤ 631-8425
Mrs Gina Caolo 4 631-8593
George W Kraus II – 631-0629
13★Sleepy Hw Spd Prtg 631-4185
★Tonys Pzzr&Wedges 332-0325
★Tonys Pizzeria 631-9529
16 Louis M Orgon 0 ME1-4786
19 E G Allen 7 631-7106
Mrs Mae Barron 8 631-2687
Alkin M Cohen 9 631-3347
D Demichele 631-6547
Olga Dzelzitis 5 ME1-1353
Victor Elsins 631-2184
Eduard Ferlins ME1-0994
Murray S Frank 631-2166
Elena Grant – 631-2676
Stanislaw Gross 5 332-0908
A E Hamel 2 631-7703
A Herbst 4 631-9248
F Janos 0 631-0890
★Dr R M Johnson ME1-2811
George S Kelly 631-3164
★Dr Dolores Lewy – ME1-0538
N Lockwood – 332-0278
Frank J Lyon 5 631-2925
H Bradford Maguill – 631-6971
★Dr D N Mason Jr ME1-4946
A J McLaughlin 8 631-6680
Philip Mihlstein 631-5549
Mrs Marion Miller ME1-4204
Jessie Moseley 3 631-9440
Emma Parthemore ME1-6323
M A Phillips 4 631-7584
Charles Pilla 631-5145
Charles Quinn 1 631-6719
H M Robitaille ME1-2634
Thomas Sadlier 631-5237
C C Slattery 631-6788
Mrs Eliz C Smith ME1-4829
George B Vanderzee 631-3682
Mrs M E Washburn 631-6143
20 Joseph Nesnadny 631-3342
21 Mrs A M Gabriel – 631-5915
24★Allan M Block Ins 631-4353
★S Gibbons Finc Pln ¤ 631-7700
★S G Gibbons CLU 631-7700
25 Adrian A Domingos ME1-5789
★Dr H M Lebovitz ME1-0611
★Dr H M Leibovitz ME1-0611
★Dr H M Liebowitz ME1-0611
M Lynch 5 631-0656
C Wood – 332-0151
26 Peter Del Monaco ME1-2978
Ralph Delmonaco 1 631-3769
31★Econo-Car Tarrytwn 631-1227
★Econo-Car Rental 631-1227
★Tarrytown Svce Sta 631-9885
33 NP
35★Jr League ME1-2620
★Nearly New Shop ME1-2620
36 George Hantzarides 4 631-2628
Edgar Perreault 1 631-6503
38★Decourcy L Hard 631-3510
★Henry Von L Meyer 631-3510
★Dr M Rosenfeld 631-1951
★Dr M S Zaccardo ME1-4910
ELIZABETH
53★Childrens Rcvng Hm 631-9445
Lucianne Moretti 5 631-0562
56★Frst Bap Ch Trrytn ME1-6372
★Heres Life ¤ 631-7273
Rev W C Johnson 0 631-1086
Wayne Schoonmaker 3 631-1086
65★R W Billharz Engnr 631-3220
★Arthur H Huene&Co ¤ 631-4774
★Mance Assocs Inc 631-9200
★Mance Corp 631-9200
★Metropltn Life Ins 631-4848
★Edwin Snell CPA ¤ 631-4774
70 James W Cobb ME1-1317
★Dr Mary E Lane ME1-1317
80★E G Allen Atty 631-1350
★County Homes Inc 631-0220
★E F Griffin Atty 631-1350
★R L Moore Lwyr 631-0007
Harold Ross 1 631-0368
★D Swope 631-0220
100★E T Beck Rl Es&Ins ME1-3434
★Beck&Wheatley Inc ME1-3434
★Paul W Wheatley ME1-3434
★Youth Dvlpmnt Inc 631-2188
102★Dr G Delavega ¤ 631-8781
★House of Vision – 631-5444

R PHOTOGRAPHED IN ANY MANNER WHATSOEVER EXCEPT AS AUTHORIZED IN WRITING BY THE PUBLISHER.
one 3,4,5 etc — Year First Listed 1973,74,75 etc AB,ETC — Census Tract Wealth Rating CL10 — Map Location

Target Street	Cross Street	Source
✓	-	Cole Criss-Cross Directory

S MAIN ST 1977

1 RECTORY
30 READ
402 Carmen Chavez 3 939-8623
Elena Guerra – 937-1070
405 NP
407★Aston Imports Ltd 939-8464
414 NP
417 Catherine Coward 9 937-5211
Leland P Michael ¤ 937-6531
422 Fred Defelice Jr ¤ 937-6654
Ben Edwards ¤ 939-0523
Barbara Potter 9 939-2722
★Read Apts 939-9690
Laura Stephens 0 939-4554
J P Worthy 3 937-2261
423 Kalman Antos 0 939-0169
426★Artie Wolfe Inc WE9-6292
427★Auto Glass Spclsts 937-1400
★United Mufflers 937-1400
435★The Canary 939-9556
449★Karnes Plmbg&Htng 939-0370
453★Coach Light Inn 939-9538
455 F Costello 5 939-2012
Jose Feliciano 5 939-0835
457 Doon Q Yee 0 939-4742
459 NP
461 NP
464★Tire Thrift Mart 939-0040
465 Norman B Duso 9 WE9-8026
467 Victor Campodonico ¤ 937-6215
500★P&I Liquid Meters 937-1314
1 TERRACE AV
504 Frank Carpenteri 9 939-2123
Mario Carpenteri 9 WE9-0097
505★Furniture Craftsmn 939-5070
★Furniture Spray 939-6942
★Weimer Gallery Inc 937-5536
507★Home News Svce ¤ 937-2266
★Wesco Storm Windo 939-1511
★Westco Strm Wdw C 939-1511
509★Pt Chstr Auto Body 937-0484
511★Autos ¤ 939-9779
514 Mrs J M Polizio 9 WE9-1092
530★Wescon Tire Corp 937-5610
531★Ron Port Shell 939-9598
600★K-B Empire Garage WE9-4353
601★Lucar Mtr Sales 937-4052
602★Putnam Serv Sta 939-9558
604★Cumberland Farms 939-9441
John L Greene 937-3945
★Putnam Inn 939-9554
BYRAM RIVER
No # ★J Finocchio Fuel WE9-1223
No # ★Intrst Coal&Oil Co WE9-1223
No # ★Life Savers Corp 937-3200
No # ★Life Savers Inc 937-3200
No # ★Pine Bros Inc 937-3200
59 Residence 196 Business

MAIN ST S 10573
Port Chester PO
1- 199 TZ 80 $E..O 1
LIBERTY
2★Port Chester Cigar 939-6053
4★Kavey Travl Bur WE9-6900
★Mel Homes WE9-6900
F Orozco ¤ 937-6740
5★Terminal Restaurnt 939-9698
★Yale Educatnl Srvs WE9-0812
6★Barclays Bank 939-4900
8★Morris Fox CPA WE9-0917
★C Gomez Rl Est&Ins ¤ 939-6668
★Leon I Kavey Atty – 939-6778
★M K Kavey Atty WE9-0812
★Mi Refugio Records 939-6668
★G P OShea Assocs WE9-0812
★Pioneer Finance – 939-6778
★Barbara Santa 937-3615
9 Thomas Haywood 5 939-7107
Stanley C Hughes ¤ 939-1837
11★Rays Barber Shop 939-9491
14★Cammaratos Pharmcy WE9-3911
★J C Shoe Repair WE9-3584
15 NP
16 Fred A Constantine 5 939-7539
★Mutual Market WE9-0888
Henry Mutz 939-8375
Michael Neilsen Jr 939-5028
Mrs M Neilsen Sr 9 939-4903
M H Williams 9 939-4979
17-19★Roto Grip Bowlers 939-5022
★Rotogrip Inc 939-0289
18★J Cohen&Sons Furn 939-5550
★Cohens Carpet Shop 939-5550
20 Andres Armenteros ¤ 937-6063
25★St Emply Ofc No 82 WE9-3110
★St Unemplymt Ins WE9-3110
26 NP
27★Greenberg Apincs WE7-4802
★S Greenberg Co 937-4800
28 Claude H Brown 939-3325
Michael Carroll 9 939-2355
D K MacCandlish 9 937-5645
B Manning – 937-4848
★Martas Restaurant 939-9425
29★Bella Upholsterers 939-4429
31★J Mantini Dress WE9-5879
33★Jacks Fabrics WE9-3308
★Jacks Notions WE9-2299
★Jacks Remnants WE9-3308
35★Mulwitz Co Inc WE9-9000
★Jacob L Mulwitz WE9-9000
36 NP
38★Blue&White Co 939-1369
★Brownies Bty Salon 939-9471
Luis Garcia 8 937-0682
F Perez 8 939-2550
Roseanna Reynolds ¤ 939-4887
45★Everyday Cleaners WE9-4871
B Smith 4 937-5126
46★Port Chester Vlg
★Pt Chstr Melr Hose WE9-9719
★Pt Chstr Ptnm Hose WE9-9719
47 Eulalia Culqui ¤ 937-5789
Silvia Diaz ¤ 939-5367
★El Carmelo Mkt 937-4510
50★Fifis Coffee Shop 939-9610
51★Richies Records ¤ 937-6033
54 Mrs G Gamble 939-2129
Anthony L McIver ¤ 939-5117
Michael Mobley 4 939-1719
54★Vega Internatnl Cb 939-9603
58★Moys Laundry WE9-5044
62 Clarence Landrine 4 937-5913
63 Hector Rios – 937-6222
★Sunset Inn 939-9867
65★Wolfs Veg Mkt 939-9738
WILLIAM
113★Gulfmain Serv Cntr WE9-8820
★Gulfmain Serv Cntr WE9-9880
116 NP
118 Richard Pare 9 939-6316
120★J&R Produce Inc 723-4028
★J&R Produce Inc WE9-3604
★Tunick Produce Co 723-4028
★Tunick Produce Co WE9-3604
124★Mendels Auto Parts WE9-3334
137 NP
140★Genl Truck Parts WE9-9781
141 Barbara Lowman ¤ 937-6833
145★Bakery Prods Divrj 937-1485
★Willow Motor Sales WE7-3131
PEARL
1 OLIVIA
HIGH
31 Residence 57 Business

MAIN ST 10578
Purdy Station PO
1- END TZ 150 $B..B 1
7 Walter J Crowley 2 277-3242
9 NP
10 Niels L Housted 277-3476
No # M Amoroso 5 277-4918
No # Dennis J Carney 4 277-5263
No # ★Greys Quality Mrkt 277-3300
No # ★Greys Quality Mkt 277-3616
No # Walter R Mansell 8 277-4517
No # Harry K Ronnau 8 277-3407
No # Paul Sanker 9 277-4323
No # ★Thompsons Meat Mkt 277-3616
No # ★U S Post Office 277-4805
No # Leslie White Jr 0 277-3327
9 Residence 4 Business

MAIN ST 10588
Shrub Oak PO
TZ 14804 $C..B 6
TZ 14806 $B..B 5
1010 William O Jaycox 3 245-5183
Robert Mann – 245-5271
1075 H Jurka ¤ 245-4542
1089 John R MacHoll ¤ 245-6992
1105 Cheryl Gilbert ¤ 962-5161
1217★Stark Hardware 245-5411
1234 William R Townsend 5 962-4565
No # Harold B Alexander 245-4922
No # Augustus Anderson 245-2748
No # M Babineau ¤ 962-9412
No # E Barnes 245-2981
No # Rev Karl A Bauer ¤ 528-0639
No # Lyda Belisle 245-2336
No # Rev B L Carlson 4 245-3114
No # ★Cassese Genl Contg 245-3121
No # ★W J Cassese&Son 245-3121
No # ★Church of Blessed 528-3547
No # George J Davis 245-4416
No # Wm H Dearman Sr 7 245-5289
No # Stephen P Denorio 0 245-4597
No # ★Ding Dong Deli 245-5775
No # ★Education Payment 528-4280
No # ★Geis Motors 245-6777
No # ★Geis Motors 245-5500
No # ★Geis Motors 245-6464
No # Mrs Rose H Geis 245-4890
No # Mrs Eliz Gilbert 245-2991
No # ★W C Gilbert 245-7363
No # ★J C Hart Memrl Lby 245-5262
No # H J Holland ¤ 245-5845
No # ★Lakeind Cust Kitch 245-7363
No # Fred Lawrence 9 528-6530
No # ★F Lawrence Agency 528-4280
No # Gino Martin 4 245-3158
No # V Matthews 9 245-6649
No # Joseph W McCoy 245-4313
No # Mrs M Mihalchik 245-2115
No # ★Open Day Preschool 245-1435
No # Denis J OShea 2 245-1866
No # Brian Pasby 9 245-7404
No # A M Powers 9 245-6429
No # Carmen A Prior 4 245-2932
No # Frank J Prokop 3 245-1747
No # H Risi 245-2232
No # ★Robert-David Rl Es 962-4900
No # ★M L Saidel Atty 962-2333
No # Michael Smolak 245-5375
No # Margaret Storey 245-2799
No # ★Tax Adversary 528-4280
No # Elvin W Tompkins 1 245-5797
No # ★Unt Methodist Ch 245-4682
No # ★Yorktown Library 245-5262
33 Residence 19 Business

MAIN ST E 10588
Shrub Oak PO
1- END TZ 14806 $B..B 5
1001★Apex PLS Shrub Oak ¤ 962-7720
★Carpenter Devlprs ¤ 962-7720
1011 William E Dubina 1 245-5040
1013 John Roake ¤ 962-2477
1017 E M Wolter 8 245-3919
1021 Lyle Thomas Price – 962-9083
1031 NP
1036 Arlene Mirel 5 962-5081
1059 John J Carbone 5 962-5016
1075 NP
1105 Mildred R King 4 245-1390
1115 Thos R Fitzgerald 5 962-5035
1143 N J McNulty 5 962-5613
1190 Robt B McKeand Jr – 962-4268
1281 John M Heffernan ¤ 962-5431
1297 William Bove 1 245-1541
J Gatens 4 245-5118
Rae Lifshitz 4 245-6935
Everett Spencer 3 245-3014
1333 Vincent M Altamuro 4 528-4800
No # Richard J Amoroso 5 962-2738
No # ★Billys Auto Body 245-4455
No # B Brandt ¤ 245-5235
No # Robt J Cammann Jr – 962-5198
No # Ralph M Curry 245-7737
No # Michael J Faughnan 9 528-7765
No # S Feringa ¤ 528-9112

PHOTOGRAPHED IN ANY MANNER WHATSOEVER EXCEPT AS AUTHORIZED IN WRITING BY THE PUBLISHER
3,4,5,etc — Year First Listed 1973,74,75,etc AB,ETC — Census Tract Wealth Rating CL10 — Map Location

Target Street	Cross Street	Source
-	✓	Cole Criss-Cross Directory

E BROADWAY 1972

```
4   116 MRS VIRG EVERETT 4 WI12865
1   120*WCHSTR PLUMBG SUPL 7620075
5  NO #*VLGE HOLLOW POOL  ¤9419859
5      46 RESIDENCE      8 BUSINESS
0
8 BROADWAY ST E                10573
0 ..............................
6       PORT CHESTER PO
7 ...     1-  END T   80   $E..O 1
9   ..  WESTCHESTER          ..
0     5 HARRIET CHAVIS    9 9370767
0       H WEST            9 9396417
0     9                 NP
8    11                 NP
5    15 JAMES KEELER      9 WE92859
1    21 MRS V BENTO       9 9393630
4    25 ROCCO F MORABITO  9 WE91552
1       SANTO MORABITO      WE97774
0    29 JOHN A HOLIDAY    9 WE98639
0    39 WESLEY JONES JR   9 9393572
2    43 ANTHONY TAMUCCI   9 WE94851
5    47 PEDRO GUTIERREZ   9 9391635
6    51 LEONARD CARRIERO  9 9399012
0    55 MRS SANTA MORABITO
5                         9 9372777
0    57 BENITO V ORAMA    9 9390511
6       ROGELIO SUAREZ     ¤9375433
     59 GERARDO GARCIA    9 9390045
     61 MRS A PHEIFFER    9 WE73814
     63 BRUNO CYBULA      9 9397287
     65 LEONARDO SOTERO    ¤9371479
       20 RESIDENCE

  BROADWAY ST                  10570
8 ..............................
8       PLEASANTVILLE PO
0 ...     1-  END T  122   $B..J 4
4     1*JOES FRNDLY SR STA RO99872
8     4 K F SAGLIBENE     0 7696830
1     6*NICH OF ITALY       7695631
9     8                 NP
2    10 EDWARD E KRUMM JR  RO95245
0       PAUL J MOCHA      -7696896
1    20*CONWAY ASSOCS INTL 7693572
```

Target Street	Cross Street	Source
✓	-	Cole Criss-Cross Directory

S MAIN ST 1972

```
NO #*BEECH-NUT INC          9373200
NO #*J FINOCCHIO FUEL       WE91223
NO #*INTRST COAL&OIL CO     WE91223
NO #*LIFE SAVERS CORP       9373200
NO #*PINE BROS INC          9373200
    67 RESIDENCE    232 BUSINESS

MAIN ST S                     10573
.................................
      PORT CHESTER PO
...      1-  199 T    80    $E..O 1
  ..  LIBERTY                 ..
    1*CAPITOL-HS ELCTRNC     9398110
    2*PORT CHESTER CIGAR     9396053
     *STEERS DEN LUNCHNT     WE99643
    3*H&R BLOCK              9390385
    4 INES BELES             9373964
     *KAVEY TRAVL BUR        WE96900
     *MEL HOMES              WE96900
    5*TERMINAL RESTAURNT     9399698
     *YALE EDUCATNL SRVS     WE90812
    6*FIRST WESTCH NATL      9394900
    7*RENZO OF ROME          9399544
     *RENZO OF ROME BTY      WE73733
    8*MORRIS FOX CPA         WE90917
     *M K KAVEY ATTY         WE90812
     *HOWARD LOTH PHOTOG     WE90725
     *RIESTER STUDIO         WE90725
     *URBAN LEAGUE          ¤9370272
     *WESTMORE LIQR STR      9399692
   11*RAYS BARBER SHOP       9399491
   13*COHENS CARPET SHOP     9395734
   14*J CAMMARATO PHARM      WE93911
     *JC SHOE REPAIR         WE93584
      MRS MAE D KLAES        9375402
   15*PRT CHSTR UPHLSTRY     9393800
      GLADYS ROBLES          9374447
      MILOGROS ROSARIO      ¤9392796
     *RUDLOFFS UPHOLSTRY     9392491
      JESUS SANCHEZ         ¤9374046
   16*MUTUAL MARKET          WE90888
      HENRY MUTZ             9398375
      MICHAEL NEILSEN JR     WE95028
      MRS M NEILSEN SR 9     WE94903
      M H WILLIAMS      9    WE94979
   18*J COHEN&SONS FURN      9395550
     *LAWRENCE B COHEN       9395550
   19*FEINSOD HRDWR CO       9393872
   20*V GOUGH BTY SALN       WE99735
     *VIRGINIAS BEAUTY       9399735
   22*CAIRO INS AGNCY        WE93675
     *MICHAEL CAIRO ATTY     WE93675
   24*CUBAN SOCIAL CB        9399407
     *HERMANOS ROSARIO R¤9399428
     *SANTA BARBARA JWLR¤9374216
```

AS AUTHORIZED IN WRITING BY THE PUBLISHER

APPENDIX I

ENVIRONMENTAL LIEN SEARCH

PROJECT GATEWAY
10 S MAIN STREET
PORT CHESTER, NY 10573

Inquiry Number: 6472092.7S
MAY 2, 2021

EDR Environmental Lien and AUL Search

6 Armstrong Road, 4th floor
Shelton, CT 06484
Toll Free: 800.352.0050
www.edrnet.com

EDR Environmental Lien and AUL Search

The EDR Environmental Lien Search Report provides results from a search of available current land title records for environmental cleanup liens and other activity and use limitations, such as engineering controls and institutional controls.

A network of professional, trained researchers, following established procedures, uses client supplied address information to:

- search for parcel information and/or legal description;
- search for ownership information;
- research official land title documents recorded at jurisdictional agencies such as recorders' offices, registries of deeds, county clerks' offices, etc.;
- access a copy of the deed;
- search for environmental encumbering instrument(s) associated with the deed;
- provide a copy of any environmental encumbrance(s) based upon a review of key words in the instrument(s) (title, parties involved, and description); and
- provide a copy of the deed or cite documents reviewed.

Thank you for your business.
Please contact EDR at 1-800-352-0050
with any questions or comments.

Disclaimer - Copyright and Trademark Notice

This report was prepared for the use of Environmental Data Resources, Inc., and AFX Research, LLC. (AFX) exclusively. This report is neither a guarantee of title, a commitment to insure, or a policy of title insurance. **NO WARRANTY, EXPRESSED OR IMPLIED, IS MADE WHATSOEVER IN CONNECTION WTH THIS REPORT**. Environmental Data Resources, Inc. (EDR) and AFX exclusively specifically disclaim the making of any such warranties, including without limitation, merchantability or fitness for a particular use or purpose. The information contained in this report is retrieved as it is recorded from the various agencies that make it available. The total liability is limited to the fee paid for this report.

Copyright 2021 by Environmental Data Resources, Inc. All rights reserved. Reproduction in any media or format, in whole or in part, of any report or map of Environmental Data Resources, Inc., or its affiliates, is prohibited without prior written permission.

EDR and its logos are trademarks of Environmental Data Resources, Inc. or its affiliates. All other trademarks used herein are the property of their respective owners.

EDR Environmental Lien and AUL Search

TARGET PROPERTY INFORMATION

ADDRESS

PROJECT GATEWAY
10 S MAIN STREET
PORT CHESTER, NY 10573

RESEARCH SOURCE

Source 1: WESTCHESTER COUNTY RECORDER'S OFFICE

Source 2: NEW YORK STATE DEPARTMENT OF ENVIRONMENTAL CONSERVATION

Source 3: UNITED STATES ENVIRONMENTAL PROTECTION AGENCY

PROPERTY INFORMATION

Deed 1

Type of Deed:	BARGAIN AND SALE DEED
Title is vested in:	JANET C CARMONA AND AYDA A CARMONA
Title received from:	JOSE PEDRO CARMONA AND AYDA A CARMONA
Date Executed:	03/25/2009
Date Recorded:	04/09/2009
Book:	49092
Page:	383
Volume:	NA
Instrument#:	NA
Docket:	NA
Land Record Comments:	NA
Miscellaneous Comments:	NA

Legal Description: AS RECORDED IN THE DEED ATTACHED.

Current Owner: JANET C CARMONA AND AYDA A CARMONA

Property Identifiers: 4801-142-000-00030-002-0049-0000000

Comments: NA

EDR Environmental Lien and AUL Search

ENVIRONMENTAL LIEN

Environmental Lien: Found ☐ Not Found ☒

Comments: NONE IDENTIFIED.

OTHER ACTIVITY AND USE LIMITATIONS (AULS)

Other AUL's: Found ☐ Not Found ☒

Comments: NONE IDENTIFIED.

EDR Environmental Lien and AUL Search

MISCELLANEOUS

Comments: NONE IDENTIFIED.

EDR Environmental Lien and AUL Search

DEED EXHIBIT

490920383DED1

Control Number
490920383

Instrument Type
DED

WESTCHESTER COUNTY RECORDING AND ENDORSEMENT PAGE
(THIS PAGE FORMS PART OF THE INSTRUMENT)
***** DO NOT REMOVE *****

THE FOLLOWING INSTRUMENT WAS ENDORSED FOR THE RECORD AS FOLLOWS:
TYPE OF INSTRUMENT: DED - DEED
FEE PAGES: 4 TOTAL PAGES: 4

RECORDING FEES

STATUTORY CHARGE	$21.00
RECORDING CHARGE	$20.00
RECORD MGT. FUND	$19.00
RP 5217	$165.00
TP-584	$5.00
CROSS REFERENCE	$0.00
MISCELLANEOUS	$0.00
TOTAL FEES PAID	$230.00

TRANSFER TAXES

CONSIDERATION	$0.00
TAX PAID	$0.00
TRANSFER TAX #	8267

RECORDING DATE: 4/9/2009
TIME: 11:19:00

MORTGAGE TAXES

MORTGAGE DATE	
MORTGAGE AMOUNT	$0.00
EXEMPT	
COUNTY TAX	$0.00
YONKERS TAX	$0.00
BASIC	$0.00
ADDITIONAL	$0.00
MTA	$0.00
SPECIAL	$0.00
TOTAL PAID	$0.00

SERIAL NUMBER:
DWELLING:

THE PROPERTY IS SITUATED IN WESTCHESTER COUNTY, NEW YORK IN THE:
TOWN OF RYE

WITNESS MY HAND AND OFFICIAL SEAL

TIMOTHY C. IDONI
WESTCHESTER COUNTY CLERK

Record & Return to:
MICHAEL F KEESEE
327 IRVING AVE

PORT CHESTER, NY 10573

— Bargain and Sale Deed, with Covenant against Grantor's Acts — Individual or Corporation (Single Sheet)

3p
RYT

CONSULT YOUR LAWYER BEFORE SIGNING THIS INSTRUMENT—THIS INSTRUMENT SHOULD BE USED BY LAWYERS ONLY.

THIS INDENTURE, made the 25th day of March, in the year 2009

BETWEEN JOSE PEDRO CARMONA and AYDA A. CARMONA residing at 229 South Regent Street, Port Chester, New York 10573

party of the first part, and JANET C. CARMONA and AYDA A. CARMONA, residing at 229 South Regent Street, Port Chester, New York 10573, as Joint Tenants With Right of Survivorship

party of the second part,

WITNESSETH, that the party of the first part, in consideration of

zero dollars

paid by the party of the second part, does hereby grant and release unto the party of the second part, the heirs or successors and assigns of the party of the second part forever,

ALL that certain plot, piece or parcel of land, with the buildings and improvements thereon erected, situate, lying and being in the

ALL that certain plot, piece or parel of land, situated, lying and being in the Village of Port Chester, Town of Rye, County of Westchester and State of New York, bound and described as follows:

BEGINNING on the northwesterly side of South Main Street and at a point distant 117.80 feet southwesterly from the southwesterly side of Westchester Avenue; and

RUNNING thence along side South Main Street, South 36 degrees 28 minutes 30 seconds West 17.53 feet;

THENCE North 54 degrees 19 minutes West 90.00 feet;

RUNNING thence North 36 degrees 28 minutes 30 seconds East 17.14 feet; and

RUNNING thence South 54 degrees 34 minutes East 90.00 feet to the point and place of BEGINNING

TOGETHER with all right, title and interest, if any, of the party of the first part in and to any streets and roads abutting the above described premises to the center lines thereof; TOGETHER with the appurtenances and all the estate and rights of the party of the first part in and to said premises; TO HAVE AND TO HOLD the premises herein granted unto the party of the second part, the heirs or successors and assigns of the party of the second part forever.

AND the party of the first part covenants that the party of the first part has not done or suffered anything whereby the said premises have been encumbered in any way whatever, except as aforesaid.
AND the party of the first part, in compliance with Section 13 of the Lien Law, covenants that the party of the first part will receive the consideration for this conveyance and will hold the right to receive such consideration as a trust fund to be applied first for the purpose of paying the cost of the improvement and will apply the same first to the payment of the cost of the improvement before using any part of the total of the same for any other purpose. The word "party" shall be construed as if it read "parties" whenever the sense of this indenture so requires.

IN WITNESS WHEREOF, the party of the first part has duly executed this deed the day and year first above written.

IN PRESENCE OF:

JOSE PEDRO CARMONA

AYDA A. CARMONA

ACKNOWLEDGEMENT TAKEN IN NEW YORK STATE

State of New York, County of WESTCHESTER, ss:

On the 25th day of March in the year 2009, before me, the undersigned, personally appeared JOSE PEDRO CARMONA and AYDA A. CARMONA

, personally known to me or proved to me on the basis of satisfactory evidence to be the individual(s) whose name(s) is (are) subscribed to the within instrument and acknowledged to me that he/she/they executed the same in his/her/their capacity(ies), and that by his/her/their signature(s) on the instrument, the individual(s), or the person upon behalf of which the individual(s) acted, executed the instrument.

Michael F. Keesee

MICHAEL F. KEESEE
Notary Public, State of New York
No. 4698470
Qualified in Westchester County
Commission Expires 5/31/2011

ACKNOWLEDGEMENT BY SUBSCRIBING WITNESS TAKEN IN NEW YORK STATE

State of New York, County of , ss:

On the day of in the year , before me, the undersigned, a Notary Public in and for said State, personally appeared , the subscribing witness to the foregoing instrument, with whom I am personally acquainted, who, being by me duly sworn, did depose and say that he/she/they reside(s) in

(if the place of residence is in a city, include the street and street number if any, thereof); that he/she/they know(s)

to be the individual described in and who executed the foregoing instrument; that said subscribing witness was present and saw said

execute the same; and that said witness at the same time subscribed his/her/their name(s) as a witness thereto

ACKNOWLEDGEMENT TAKEN IN NEW YORK STATE

State of New York, County of , ss:

On the day of in the year , before me, the undersigned, personally appeared

, personally known to me or proved to me on the basis of satisfactory evidence to be the individual(s) whose name(s) is (are) subscribed to the within instrument and acknowledged to me that he/she/they executed the same in his/her/their capacity(ies), and that by his/her/their signature(s) on the instrument, the individual(s), or the person upon behalf of which the individual(s) acted, executed the instrument.

ACKNOWLEDGEMENT TAKEN OUTSIDE NEW YORK STATE

*State of , County of , ss:
*(Or insert District of Columbia, Territory, Possession or Foreign County)

On the day of in the year , before me the undersigned personally appeared

Personally known to me or proved to me on the basis of satisfactory evidence to be the individual(s) whose name(s) is (are) subscribed to the within instrument and acknowledged to me that he/she/they executed the same in his/her/their capacity(ies), that by his/her/their signature(s) on the instrument, the individual(s) or the person upon behalf of which the individual(s) acted, executed the instrument, and that such individual make such appearance before the undersigned in the

(add the city or political subdivision and the state or country or other place the acknowledgement was taken).

Bargain and Sale Deed With Covenants

Title No.

TO

SECTION: 2

BLOCK: 97

LOT: 5B

COUNTY OR TOWN: Westchester

RETURN BY MAIL TO:

Michael F. Keesee
327 Irving Avenue
Port Chester, NY 10573
(914) 937-3880

DISTRIBUTED BY
YOUR TITLE EXPERTS
The Judicial Title Insurance Agency LLC
800-281-TITLE (8485) FAX: 800-FAX-9396

WESTCHESTER COUNTY CLERK RECORDING SHEET

110 Dr. Martin Luther King, Jr. Boulevard White Plains, NY 10601

---------- THIS FORM MUST BE COMPLETED AND SUBMITTED WITH EACH DOCUMENT ----------

This page is part of the instrument; the County Clerk will rely on the information provided on this page for purposes of indexing this document. To the best of the submitter's knowledge the information contained on this Recording Sheet is consistent with the information contained in the attached document.

SUBMITTER INFORMATION:

Title Number: _____

Company: MICHAEL KEESEE

Address: 327 IRVING AVE

City: PORT CHESTER State: NY Zip: 10573 Telephone: 914 9373880

Attention: _____

Document type: DEED

# of pages - 2

Mortgage Amount On page 1 of document

$ _____

OR

Consideration/Conveyance Amt:

$ 0

Dwelling Type: For Mortgage Only

On page ____ of document

☐ 1 to 2 family

☐ 1 to 6 family

☐ Not 1 to 6 family

1st party name(s) (i.e. grantor/mortgagor) On page 1 of document — Business Entity

Jose Pedro Carmona ☐

Ayda A. Carmona ☐

☐

☐

☐

Check if submitted:

☒ RP-5217 - ☐ $75 ☐ $165

☒ TP-584 - Type of property conveyed [1 through 8] _____

☐ TP-584.1 ☐ IT-2663

2nd party name(s) (i.e. grantee/mortgagee) On page 1 of document — Business Entity

Janet C. Carmona ☐

Ayda A. Carmona ☐

☐

☐

☐

TAXES PAID:

	Amount	Reference # Or Check #
Mortgage Tax	$	
Transfer Tax	$	
Mansion Tax	$	

RECORDING FEES PAID:

Amount	Reference # or Check #
$	

Tax designation (Section, Block & Lot) On page 2 of document

Section 2, Block 97, Lot 5B

MORTGAGE TAX AFFIDAVITS SUBMITTED:

☐ 252 ☐ 255 ☐ 280 Other: _____

☐ 253 ☐ 260 ☐ 339-ee

City(ies) or Town(s) for Property Description On page 1 of document

Port Chester / RYE TOWN

Cross Reference(s): On page ____ of document

Property Description -- If required, check the one contained within the document. On page 1 of document

☒ Metes & bounds

☐ Lot number on map filed in the Office of the County Clerk

☒ Refer to deed recorded in the Office of the County Clerk

Record and Return To:

Michael F. Keesee

327 Irving Avenue

Port Chester, NY 10573

APPENDIX J

RÉSUMÉS

RYAN MANDERBACH, CHMM

SENIOR ASSOCIATE/VP

ENVIRONMENTAL ENGINEERING & SITE ASSESSMENTS

Mr. Manderbach has experience in New York, New Jersey, Massachusetts, Maine, Rhode Island, New Hampshire, and Connecticut. His recent experience includes New York State Department of Environmental Conservation (NYSDEC) Brownfield Cleanup, Voluntary Cleanup and Spill Programs, and New York City Office of Environmental Remediation (OER) E-designated site investigation, and remediation. He has managed and performed Phase I and II Environmental Site Assessments; Underground Storage Tank (UST) removals and closures; soil vapor intrusion investigations; and site investigations and remediation. He also has extensive experience with Hazard Ranking System (HRS) evaluations, site assessments, removal actions, and emergency response activities under the EPA Regions I and II Superfund program.

SELECTED PROJECTS

- Brownfield Redevelopment, 520 West 41st Street, New York, NY
- Waterline Square, Mixed-Use Development, New York, NY
- Brownfield Redevelopment, 267-273 West 87th Street, New York, NY
- Brownfield Redevelopment, 225 33rd Street, Brooklyn, NY
- River Place Residential, SMP Implementation, New York, NY
- Mixed-Use Educational/Residential Development, New York, NY
- Public Safety Answering Center (PSAC) II, Bronx, NY
- American Copper Buildings (616 First Avenue), New York, NY
- Environmental Assessments at 430 East 92nd Street, New York, NY
- Environmental Assessments at 125th Street and Lenox, New York, NY
- Hotel at 70 Park Avenue, New York, NY
- Environmental Due Diligence at Mixed-Use Development, 85 Jay Street, Brooklyn, NY
- 346 Broadway Due Diligence, New York, NY
- Liberty Brass Site, 38-01 Queens Boulevard, Long Island City, NY
- Environmental Remediation, 42 West Street Residential, Brooklyn, NY
- Brownfield Redevelopment, 335 Bond Street, Brooklyn, NY
- Residences at 540 West 21st Street, New York, NY
- International Leadership Bronx Charter School, Bronx, NY
- President Street Properties, Brooklyn, NY
- Residential Development, 43-30 24th Street, Long Island City, NY
- Mixed-Use Condominium, 505-513 West 43rd Street, New York, NY
- 685 First Avenue, New York, NY
- Columbia University, Manhattanville Development, New York, NY
- The Shops at Atlas Park, Glendale, NY
- 536 West 41st Street, New York, NY
- 100 West 125th Street, New York, NY
- 11 North Moore Street, New York, NY
- 290 West Street, New York, NY

EDUCATION

B.A., Environmental Analysis and Policy
Boston University

PROFESSIONAL REGISTRATION

Certified Hazardous Materials Manager (CHMM)

40 Hour HAZWOPER

AFFILIATIONS

New York Building Congress (NYBC), Young Professionals Committee

American Council of Engineering Companies of New York (ACEC NY) – Emerging Leaders Committee

- City University of New York (CUNY), John Jay College Expansion, New York, NY
- Queens West Development, Long Island City, NY
- United Nations Capital Master Plan, New York, NY
- Former Air Products and Chemicals, Inc. Facility, Middlesex, NJ
- Lower Manhattan Indoor Dust Test and Clean Program, New York, NY
- Former Buckbee-Mears Facility, Cortland, NY
- Old Landfill, Norton, MA
- Boulter Farm Area, Cumberland, RI
- Hollingsworth & Vose Co., Walpole, MA
- Chlor-Alkali Facility (Former), Berlin, NH
- Limerick Mill Complex, Limerick, ME
- Danielson Pike Chlorinated Solvent Sites, Scituate, RI
- Tiogue Lake Sediment Contamination Site, Coventry, RI
- Atlas Copco Sites, Holyoke, MA
- Fisherville Mill, Grafton MA
- Hurricane Katrina Federal Disaster Response, New Orleans, LA
- Hurricane Ike Federal Disaster Response, Pasadena, TX
- 1752 Shore Parkway, Brooklyn, NY
- 27 Wooster Street, Residential Building, New York, NY
- Innovation QNS, Mixed-Use Development, Astoria, NY
- 42 West Street, Brooklyn, NY

PAUL MCMAHON, PE

SENIOR PROJECT MANAGER

ENVIRONMENTAL ENGINEERING

Mr. McMahon is an environmental engineer working in the NY Metro area. He has experience with projects in the New York State Department of Environmental Conservation (NYSDEC) Brownfield Cleanup Program (BCP), Voluntary Cleanup Program (VCP) and Spill Programs, and New York City Office of Environmental Remediation (NYCOER) "E" Designated and VCP sites. His field experience includes conducting Phase II Environmental Site Investigations (ESI), remedial investigations, and indoor air quality analysis Investigations, and performing remediation oversight. Mr. McMahon's most recent experience includes the preparation of investigation reports and investigation work plans, management of NYSDEC BCP remediation projects and NYSDEC spill remediation projects, design of submembrane depressurization systems, and development of remediation work plans.

SELECTED PROJECTS

- 55 Bank Street, NYSDEC BCP Site Remediation Project Management,
  White Plains, NY
- 23-01 42nd Road, NYSDEC BCP Site Remediation Oversight and Project Management, Long Island City, NY
- 23-10 Queens Plaza South, NYSDEC BCP Remedial Investigation Report, Interim Remedial Measures Work Plan, and Remediation Project Management, Long Island City, NY
- Brooklyn Navy Yard Dock 72, Management of Environmental Oversight in Accordance with NYSDEC VCP Site Management Plan, Brooklyn, NY
- Purves Street Development, Tall Residential Building, Phase II ESI/NYSDEC BCP Remedial Investigation, Remedial Action Work Plan, and Site Remediation Project Management, Long Island City, NY
- 27-21 44th Drive, NYSDEC BCP Site Remediation Project Management, Long Island City, NY
- NYU Tandon School of Engineering, NYSDEC Spill Investigation and Remediation Project Management, Brooklyn, NY
- Parcel B West, East Harlem, Affordable Housing Development, NYSDEC BCP Remedial Investigation, Remedial Action Work Plan, and Site Remediation Project Management, New York, NY
- 267-273 West 87th Street, NYSDEC BCP Remedial Investigation and Remedial Action Work Plan, and Site Remediation Project Management, New York, NY
- DuPont-Stauffer Landfill, NYSDEC Superfund Site, Site Management Plan Compliance, Newburgh, NY
- 190 Riverside Drive, Fuel Oil Spill Emergency Response, Site Investigation, and Remediation, New York, NY
- 473 President Street, NYSDEC BCP Remedial Investigation, Interim Remedial Measures, Project Management, Brooklyn, NY

EDUCATION

M.E., Environmental Engineering
Manhattan College

B.S., Civil Engineering
Washington University in St. Louis

PROFESSIONAL REGISTRATION

Professional Engineer (PE) in NY

10-Hour OSHA

40-Hour OSHA HAZWOPER

- 175-225 3rd Street, NYSDEC BCP Remedial Investigation, Project Management, Brooklyn, NY
- 322 West 57th Street, Sheffield Building Oversight of Emergency Spill Response, New York, NY
- Hudson Yards Terra Firma and Hudson Yards Platform, Construction Oversight and Community Air Monitoring Program, New York, NY
- Columbia University Manhattanville Redevelopment, Remediation Oversight and Community Air Monitoring Program, New York, NY

LAURA GROSE

SENIOR STAFF SCIENTIST

ENVIRONMENTAL ENGINEERING

Ms. Grose is an environmental scientist with experience in remedial oversight, soil and groundwater sampling, environmental site assessments, air monitoring, due diligence, and field investigations.

SELECTED PROJECTS

- 200 Wolf Road, Albany, NY
- 929-965 Remsen Avenue, Brooklyn, NY
- 107 Charles Lindbergh Boulevard, Garden City, NY
- 400-600 Prime Place, Hauppauge, NY
- 335 Eighth Avenue, New York, NY
- 133 West 22nd Street, New York, NY
- 123-131 Pearl Street, Port Chester, NY
- Avalon Polychrome East Manufacturing Site, Yonkers, NY*
- Avalon Polychrome West Research and Development Site, Yonkers, NY*
- BICC Cables Site, Yonkers, NY*
- Chappaqua Station Site Remediation, Chappaqua, NY*
- City of Yonkers, Department of Public Works Excavation, Yonkers, NY*
- Saw Mill River Daylighting Project, Phase III, Yonkers, NY*
- Edge on Hudson, Former General Motors Assembly Plant, Sleepy Hollow, NY*

EDUCATION

B.S., Environmental Science
State University of New York at Oneonta

PROFESSIONAL REGISTRATION

40-Hour OSHA HAZWOPER

10-Hour OSHA

NYSDEC GP-0-15-002 Erosion and Sediment Control (SWPPP Inspector)

AFFILIATIONS

Society of Women Environmental Professionals (SWEP)

**Projects represent experience with a previous firm*

APPENDIX B

GEOPHYSICAL ENGINEERING SURVEY REPORT

GEOPHYSICAL ENGINEERING SURVEY REPORT

Commercial Properties
2-8 South Main Street,
Port Chester, New York 10573

NOVA PROJECT NUMBER:
21-2293

DATED:
June 25, 2021

PREPARED FOR:

LANGAN

21 Penn Plaza
360 West 31st Street, 8th Floor
New York, New York 10001-2727

PREPARED BY:

NOVA
GEOPHYSICAL
ENGINEERING
Subsurface Mapping Solutions
56-01 Marathon Parkway # 765
Douglaston, New York 11362
347-556-7787 (PHONE)
718-261-1527(FAX)
www.nova-gsi.com

NOVA GEOPHYSICAL SERVICES

SUBSURFACE MAPPING SOLUTIONS
56-01 Marathon Parkway #765, Douglaston, New York 11362
Ph. 347-556-7787 Fax. 718-261-1527
www.novagsi.com

June 25, 2021

Paul McMahon
Senior Project Manager
LANGAN
21 Penn Plaza
360 West 31st Street, 8th Floor
New York, New York 10001-2727
P: 212.479.5451 | E: PMcMahon@langan.com

Re: Geophysical Engineering Survey (GES) Report
Commercial Site
2-8 South Main Street,
Port Chester, New York 10573

Dear Mr. McMahon,

Nova Geophysical Services (NOVA) is pleased to provide the findings of the geophysical engineering survey (GES) at the above referenced project site: 2-8 South Main Street, Port Chester, New York 10573 (the "Site").

INTRODUCTION TO GEOPHYSICAL ENGINEERING SURVEY (GES)

NOVA performed a geophysical engineering survey (GES) consisting of a Ground Penetrating Radar (GPR) and Electromagnetic (EM) survey at the site. The purpose of this survey is to locate and identify utilities, underground storage tanks and other substructures on June 16th, 2021.

The equipment selected for this investigation was a GSSI UtilityScan 350 MHz ground penetrating radar (GPR) with a shielded antenna, Sensors and Software Noggin 250 MHz GPR with a shielded antenna and a Radio Detection RD7100 Electromagnetic utility locator.

A GPR system consists of a radar control unit, control cable, and transducer (antenna). The control unit transmits a trigger pulse at a normal repetition rate of 250/350 MHz. The trigger pulse is sent to the transmitter electronics in the transduce via the control cable. The transmitter electronics amplify the trigger pulse into bipolar pulses that are radiated to the surface. The transformed pulses vary in shape and frequency according to the transducer used. In the subsurface, variations of the signal occur at boundaries where there is a dielectric contrast (void, steel, soil type, etc.). Signal reflections travel back to the control unit and are represented as color graphic images for interpolation.

A typical electromagnetic (EM) utility locating system consists of a transmitter unit and a receiver unit. The receiver unit can be used independently of the transmitter unit in order to detect utility lines with an inherent EM signature (electric utility lines, water lines, etc.). If needed a current at a specific frequency can also be placed on a utility that is being located. This can be done via the transmitter unit by either direct connection or induction via an EM field varying at specific frequency. The receiver unit is then set to the selected frequency and the electromagnetic field created by the current running through the utility can be located allowing the utility to be marked.

GEOPHYSICAL METHODS

The project site was screened using GPR to search the specified area and inspected for reflections, which could be indicative of substructures and utilities within the subsurface. An EM utility locator was used to help determine the locations of utilities within the survey area.

EM data was collected and interpreted on site and suspected utilities marked as needed. GPR data profiles were collected for the areas of the Site specified by the client and processed as specified below.

DATA PROCESSING

In order to improve the quality of the results and to better identify anomalies NOVA processed the collected data. The processing work flow is briefly described in this section.

Step 1. Import Raw RAMAC data to standard processing format

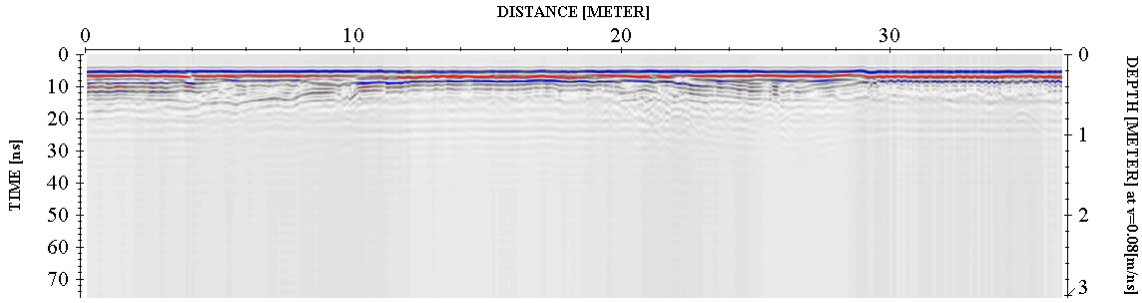

Step 2. Remove instrument noise *(dewow)*

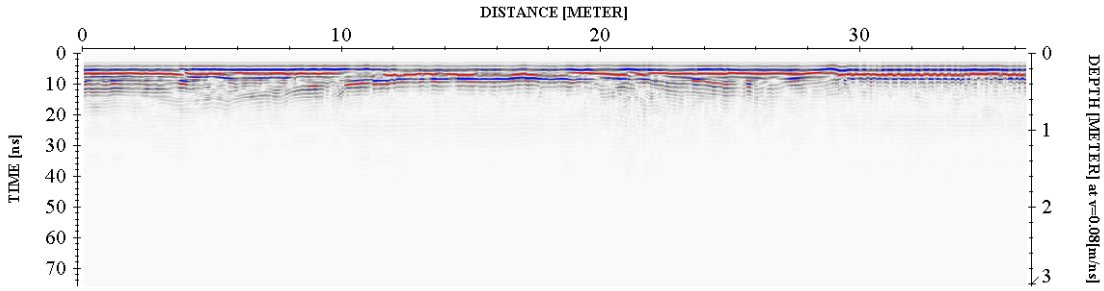

Step 3. Correct for attenuation losses *(energy decay function)*

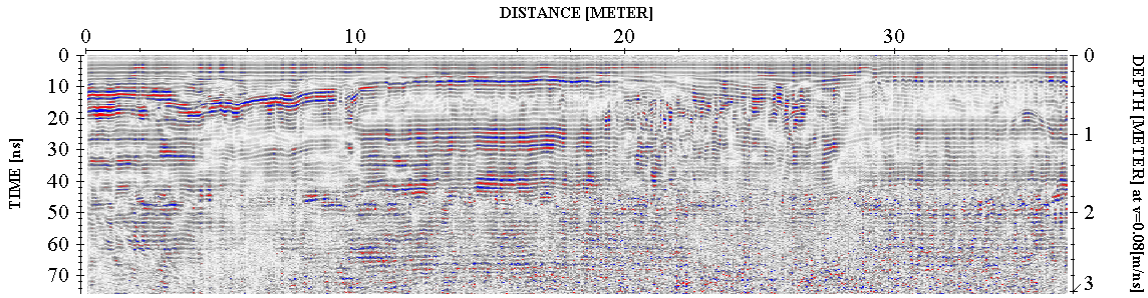

Step 4. Remove static from bottom of profile *(time cut)*

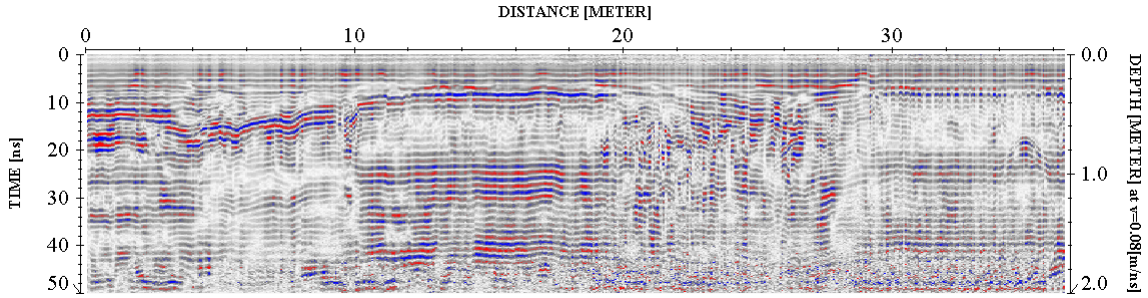

Step 5. Mute horizontal ringing/noise *(subtracting average)*

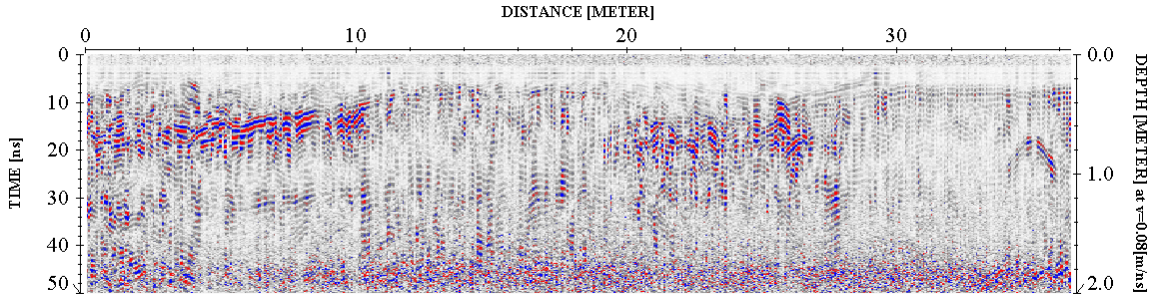

The above example shows the significance of data processing. The last image (step 5) has higher resolution than the starting image (raw data – step 1) and represents the subsurface anomalies much more accurately.

PHYSICAL SETTINGS

NOVA observed the following physical conditions at the time of the survey.

Weather: Clear

Temperature: 75° F

Surface: Asphalt, Concrete

Survey Parameters: A GPR grid scan was conducted within the survey areas as shown on the survey plan. The approximate line spacing of the grid survey was 5' to 6'. Additional GPR data was collected over features of interest and proposed boring locations. An EM utility locator was used in conjunction with the GPR throughout the surveyed areas.

Limitations: The geophysical noise level at the site was high due to being located in an urban environment and large metallic objects in the survey area. Additionally, portions of the site were covered with debris and other immobile objects at the time of the survey and could not be effectively surveyed.

RESULTS

The results of the geophysical engineering survey (GES) identified the following at the project site:

- Anomalies resembling potential subsurface utilities (such as sewer, water, electric, telecom and gas) were identified within the survey area. An additional anomaly resembling a potential utility was identified but could not be associated with known utilities. The approximate locations are shown in the survey plan.
- A large geophysical anomaly resembling a potential underground storage tank (UST) was identified during the GES. A vent pipe was identified in the Northwest portion of the site. However, no large anomalies were identified in the area, and it is suspected to be related to the adjacent building (outside of survey area.) Two cut copper pipes resembling potential fuel lines were identified during the GES. Shown in the survey plan.
- All cleared boring locations are shown in the survey plan.

If you have any questions, please do not hesitate to contact the undersigned.

Sincerely,

NOVA Geophysical Services

Levent Eskicakit, P.G., E.P.

Project Engineer

Attachments:

Location Map

Survey Plan

Geophysical Images

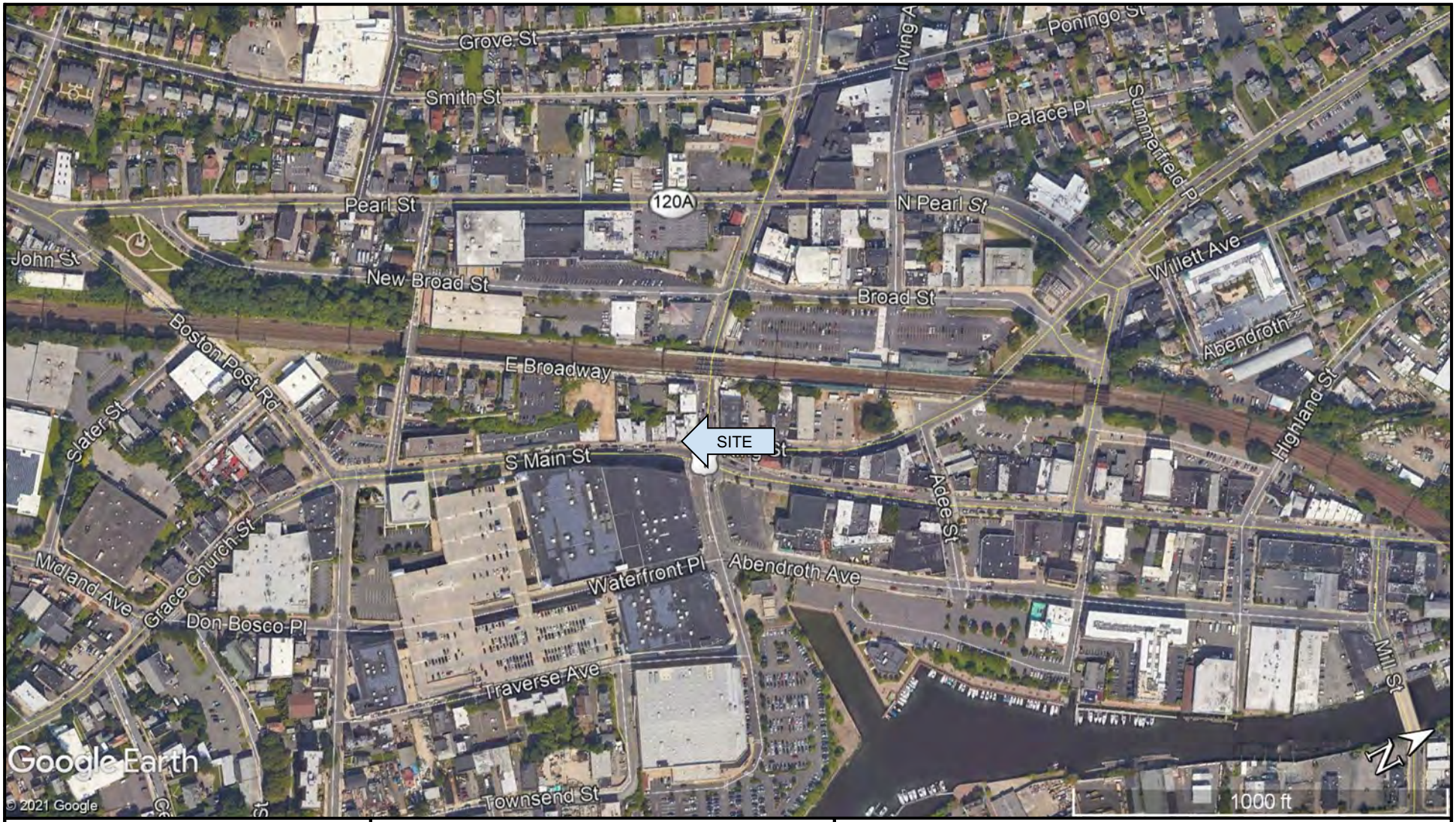

NOVA Geophysical Services

Subsurface Mapping Solutions
56-01 Marathon Parkway, # 765
Douglaston, New York 11362
Phone (347) 556-7787 * Fax (718) 261-1527
www.novagsi.com

LOCATION MAP

SITE:	**Commercial Site** 2-8 South Main Street, Port Chester, New York 10573
CLIENT:	Langan
DATE:	June 16th, 2021
AUTH:	Chris Steinley

LEGEND

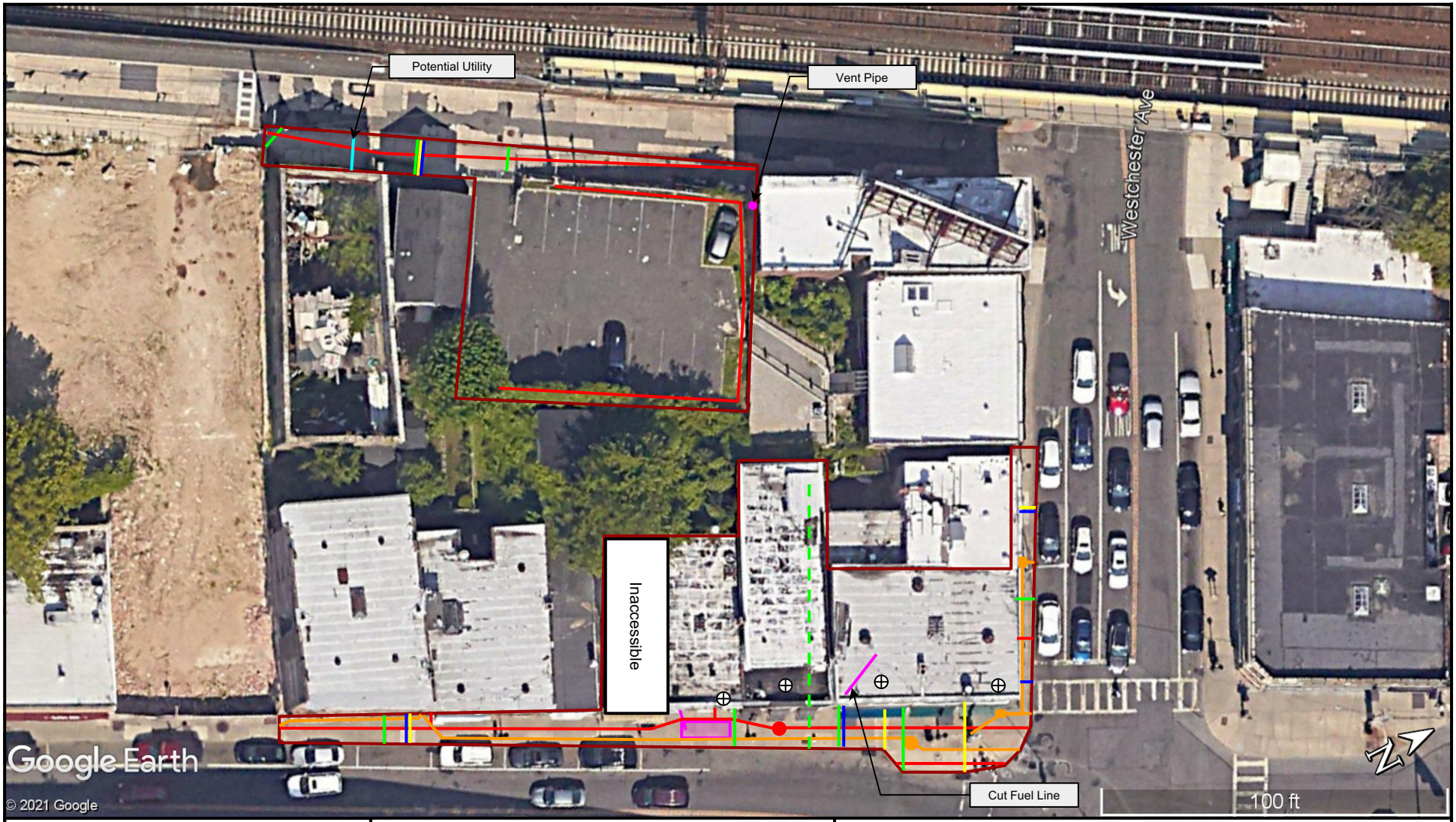

NOVA
Geophysical Services
Subsurface Mapping Solutions
56-01 Marathon Parkway, # 765
Douglaston, New York 11362
Phone (347) 556-7787 * Fax (718) 261-1527
www.novagsi.com

SURVEY PLAN

SITE:	**Commercial Site** 2-8 South Main Street, Port Chester, New York 10573
CLIENT:	Langan
DATE:	June 16th, 2021
AUTH:	Chris Steinley

LEGEND

- Survey Area
- Electric
- Gas
- Water
- Sewer
- Telecom
- UST
- Tank Line
- Boring

* Dashed lines could not be confirmed during the GES

GEOPHYSICAL IMAGES

Commercial Site

2-8 South Main Street,
Port Chester, New York 10573
June 16th, 2021



GEOPHYSICAL IMAGES

Commercial Site
2-8 South Main Street,
Port Chester, New York 10573
June 16th, 2021



GEOPHYSICAL IMAGES

Commercial Site
2-8 South Main Street,
Port Chester, New York 10573
June 16th, 2021

GEOPHYSICAL IMAGES

Commercial Site
2-8 South Main Street,
Port Chester, New York 10573
June 16th, 2021

GEOPHYSICAL IMAGES

Commercial Site
2-8 South Main Street,
Port Chester, New York 10573
June 16th, 2021



GEOPHYSICAL IMAGES

Commercial Site
2-8 South Main Street,
Port Chester, New York 10573
June 16th, 2021

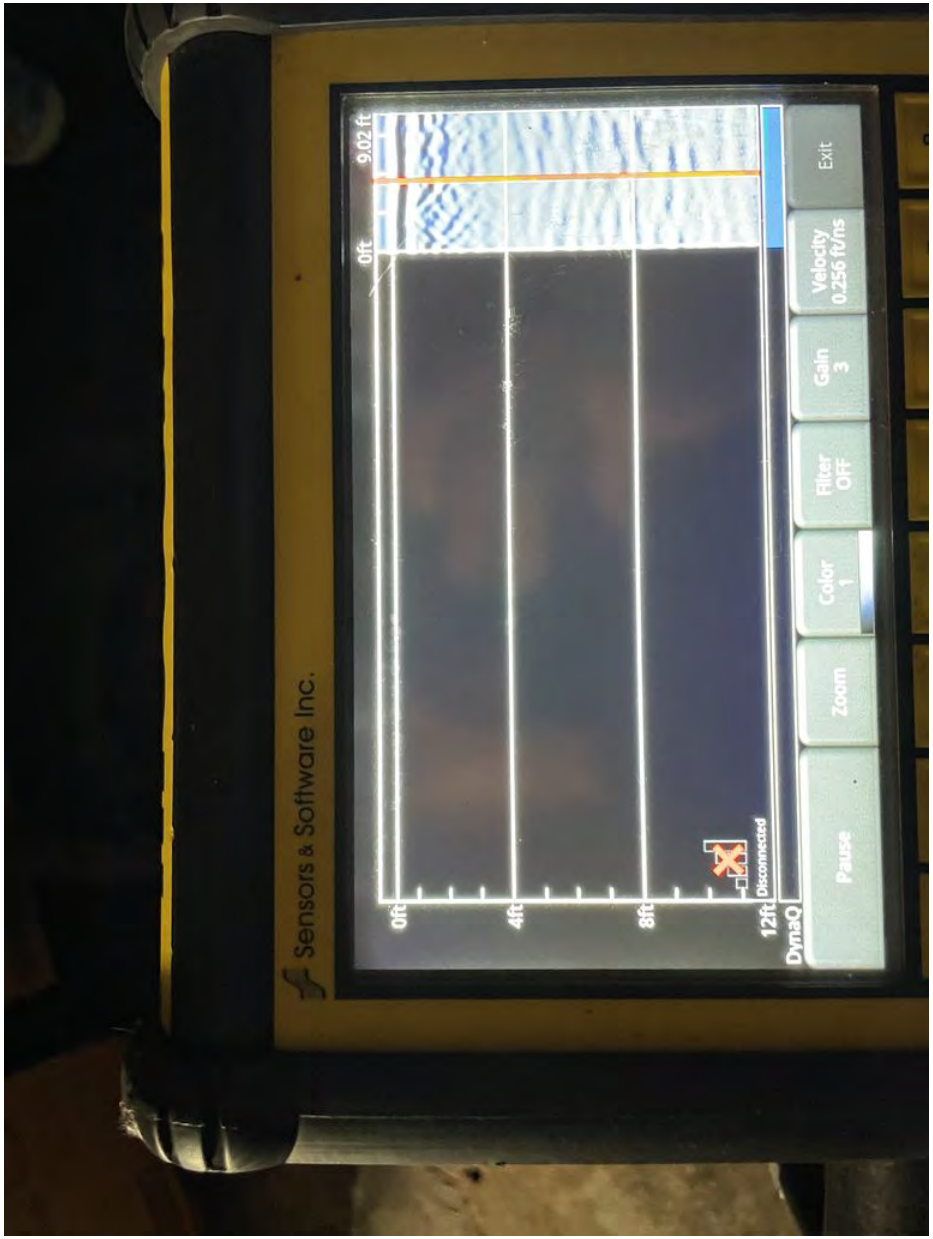

GEOPHYSICAL IMAGES

Commercial Site
2-8 South Main Street,
Port Chester, New York 10573
June 16th, 2021

GEOPHYSICAL IMAGES

Commercial Site
2-8 South Main Street,
Port Chester, New York 10573
June 16th, 2021

GEOPHYSICAL IMAGES

Commercial Site
2-8 South Main Street,
Port Chester, New York 10573
June 16th, 2021

GEOPHYSICAL IMAGES

Commercial Site

2-8 South Main Street,
Port Chester, New York 10573
June 16th, 2021

GEOPHYSICAL IMAGES

Commercial Site

2-8 South Main Street,
Port Chester, New York 10573
June 16th, 2021

GEOPHYSICAL IMAGES

Commercial Site

2-8 South Main Street,
Port Chester, New York 10573
June 16th, 2021

GEOPHYSICAL IMAGES

Commercial Site
2-8 South Main Street,
Port Chester, New York 10573
June 16th, 2021

GEOPHYSICAL IMAGES

Commercial Site
2-8 South Main Street,
Port Chester, New York 10573
June 16th, 2021

GEOPHYSICAL IMAGES

Commercial Site
2-8 South Main Street,
Port Chester, New York 10573
June 16th, 2021

GEOPHYSICAL IMAGES

Commercial Site
2-8 South Main Street,
Port Chester, New York 10573
June 16th, 2021

GEOPHYSICAL IMAGES

Commercial Site
2-8 South Main Street,
Port Chester, New York 10573
June 16th, 2021

GEOPHYSICAL IMAGES

Commercial Site
2-8 South Main Street,
Port Chester, New York 10573
June 16th, 2021

GEOPHYSICAL IMAGES

Commercial Site
2-8 South Main Street,
Port Chester, New York 10573
June 16th, 2021

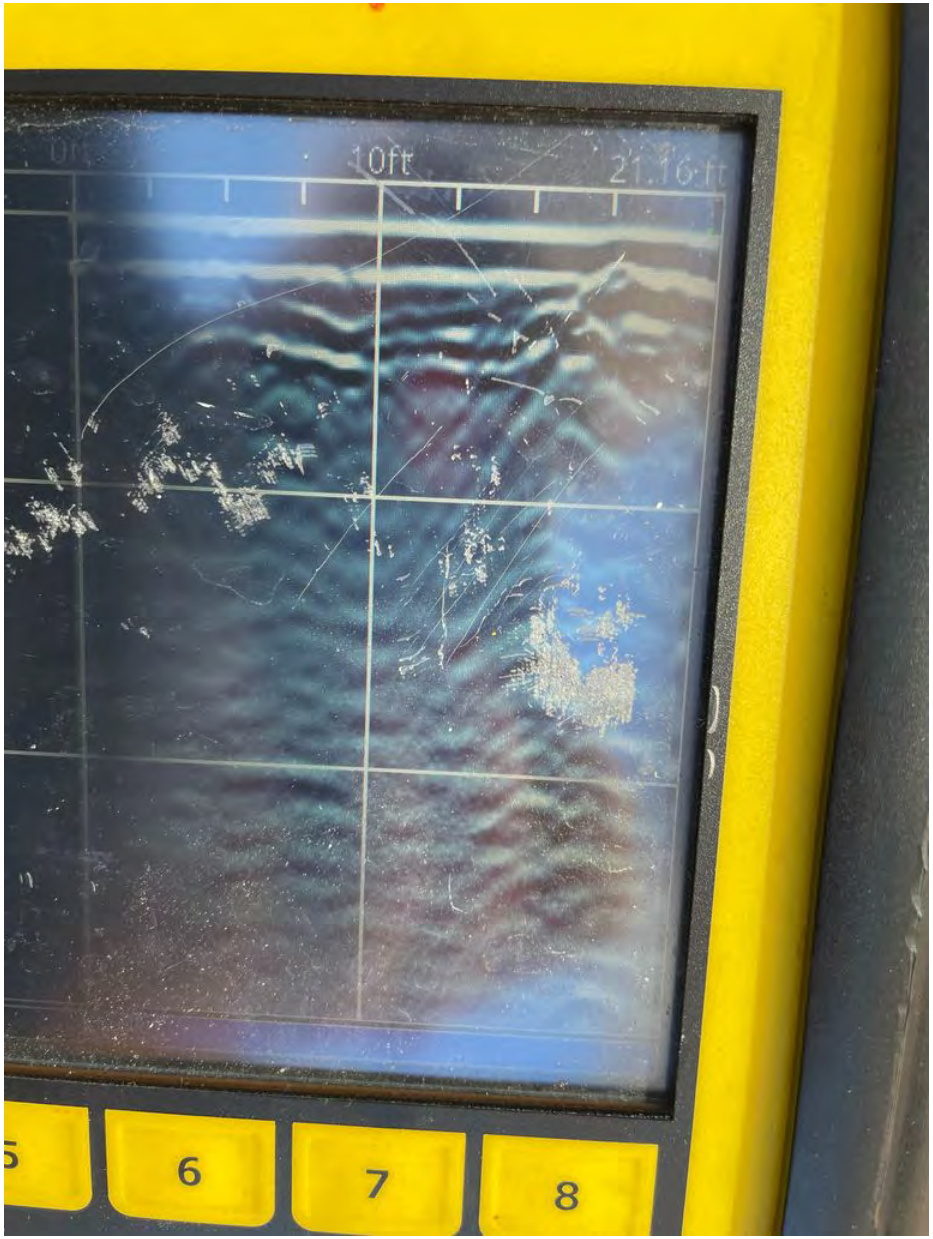

GEOPHYSICAL IMAGES

Commercial Site
2-8 South Main Street,
Port Chester, New York 10573
June 16th, 2021

GEOPHYSICAL IMAGES

Commercial Site
2-8 South Main Street,
Port Chester, New York 10573
June 16th, 2021

APPENDIX C

SOIL BORING LOGS

LANGAN

Log of Boring **EB01/MW01** Sheet 1 of 1

Project: South Main Development - Port Chester	Project No.: 170653201
Location: Port Chester, NY	Elevation and Datum: NA
Drilling Company: Lakewood Environmental Services, Corp.	Date Started: 06/16/2021 / Date Finished: 06/16/2021
Drilling Equipment: Handheld Jack-Hammer Drill	Completion Depth: 4 ft / Rock Depth: NA
Size and Type of Bit: 2in Direct Push	Number of Samples: Disturbed 2, Undisturbed NA, Core NA
Casing Diameter (in): NA / Casing Depth (ft): NA	Water Level (ft.): First 2, Completion 2, 24 HR. 2
Casing Hammer: NA / Weight (lbs): NA / Drop (in): NA	Drilling Foreman: Tim Kelly
Sampler: 2-foot stainless steel macrocore sampler	Langan Personnel/Field Engineer: Laura Grose
Sampler Hammer: NA / Weight (lbs): NA / Drop (in): NA	

Material Symbol	Sample Description	Depth Scale	Sample Data: Number	Type	Recov. (in)	Penetr. resist BL/6in		Remarks (Drilling Fluid, Depth of Casing, Fluid Loss, Drilling Resistance, etc.)
	R1a (0-12") Brown fine to medium SAND, trace concrete, trace fine gravel (moist) [SP]	0	R-1	MACROCORE	18/24		1.2, 1.4, 1.4, 1.8, 1.7	
	R1b (12-18") Gray fine to medium SAND, some fine gravel, trace silt (moist) [WTHD ROCK]	1					1.9, 4.6, 73.9	
	R2a (0-10") Gray GNEISS (wet) [WTHD ROCK]	2	R-2	MACROCORE	10/12		108.2, 115.7, 124.0, 124.0, 122.0	Soil sample EB01_2-3 Petroleum-like odor Black staining observed
		3						EOB at 3', refusal encountered in boring Set 2.5' of 0.010-slotted screen at 3', capped with a removable J-plug, and finished with a bolt-down flush-mount manhole cover
		4						
		5						

\\LANGAN.COM\DATA\NYC\DATA2\170653201\PROJECT DATA_DISCIPLINE\ENVIRONMENTAL\GINTLOGS\2-8 S MAIN ST\170653201_ENTERPRISE_V1.GPJ ... 10/20/2021 2:55:01 PM ... Report: Log - LANGAN

LANGAN

Log of Boring **EB02** Sheet 1 of 1

Project: South Main Development - Port Chester	Project No.: 170653201
Location: Port Chester, NY	Elevation and Datum: NA
Drilling Company: Lakewood Environmental Services, Corp.	Date Started: 06/16/2021 / Date Finished: 06/16/2021
Drilling Equipment: Handheld Jack-Hammer Drill	Completion Depth: 2 ft / Rock Depth: NA
Size and Type of Bit: 2in Direct Push	Number of Samples: Disturbed 1, Undisturbed NA, Core NA
Casing Diameter (in): NA / Casing Depth (ft): NA	Water Level (ft.): First NA, Completion NA, 24 HR. NA
Casing Hammer: NA / Weight (lbs): NA / Drop (in): NA	Drilling Foreman: Tim Kelly
Sampler: 2-foot stainless steel macrocore sampler	Langan Personnel/Field Engineer: Laura Grose
Sampler Hammer: NA / Weight (lbs): NA / Drop (in): NA	

Material Symbol	Sample Description	Depth Scale	Sample Data: Number	Type	Recov. (in)	Penetr. resist BL/6in		Remarks (Drilling Fluid, Depth of Casing, Fluid Loss, Drilling Resistance, etc.)
	R1a (0-16") Brown fine-medium SAND, trace silt (moist) [WTHD ROCK]	0	R-1	MACROCORE	16/24		5.8	Soil sample EB02_0-1
							22.8	
							16.8	Petroleum-like odor
							9.0	Black staining observed
							8.3	
		1					12.5	
							10.8	
		2						EOB at 2', refusal encountered. Backfilled and abandoned with clean soil cuttings and sand. Capped at grade with concrete.
		3						
		4						
		5						

\\LANGAN.COM\DATA\NYC\DATA2\170653201\PROJECT DATA_DISCIPLINE\ENVIRONMENTAL\GINTLOGS\2-8 S MAIN ST\170653201_ENTERPRISE_V1.GPJ ... 10/20/2021 2:55:03 PM ... Report: Log - LANGAN

LANGAN

Log of Boring **EB03** Sheet 1 of 1

Project: South Main Development - Port Chester	Project No.: 170653201
Location: Port Chester, NY	Elevation and Datum: NA
Drilling Company: Lakewood Environmental Services, Corp.	Date Started: 06/16/2021 / Date Finished: 06/16/2021
Drilling Equipment: Handheld Jack-Hammer Drill	Completion Depth: 4 ft / Rock Depth: NA
Size and Type of Bit: 2in Direct Push	Number of Samples: Disturbed 2, Undisturbed NA, Core NA
Casing Diameter (in): NA / Casing Depth (ft): NA	Water Level (ft.): First 2, Completion NA, 24 HR. NA
Casing Hammer: NA / Weight (lbs): NA / Drop (in): NA	Drilling Foreman: Tim Kelly
Sampler: 2-foot stainless steel macrocore sampler	Langan Personnel/Field Engineer: Laura Grose
Sampler Hammer: NA / Weight (lbs): NA / Drop (in): NA	

Material Symbol	Sample Description	Depth Scale	Sample Number	Type	Recov. (in)	Penetr. resist BL/6in	Sample Data	Remarks (Drilling Fluid, Depth of Casing, Fluid Loss, Drilling Resistance, etc.)
	R1a (0-12") Brown fine SAND, trace silt, trace concrete, trace fine gravel (moist) [SP]	0	R-1	MACROCORE	16/24		0.9	
							0.3	
							0.0	
							0.0	
							5.0	
	R1b (12-16") Grayish-brown fine SAND, trace silt, trace concrete, trace fine gravel (moist) [SP]	1					7.2	
							17.8	
		2	R-2	MACROCORE	13/24			
							6.6	
	R2a (0-13") Grayish fine to medium SAND (wet) [WTHD ROCK]	3					6.7	Soil Sample EB03_3-4
							21.4	Petroleum-like odor
							20.7	
							46.8	
							74.9	
		4						EOB at 4', refusal encountered. Backfilled and abandoned with clean soil cuttings and sand. Capped at grade with concrete.
		5						

\\LANGAN.COM\DATA\NYC\DATA2\170653201\PROJECT DATA_DISCIPLINE\ENVIRONMENTAL\GINTLOGS\2-8 S MAIN ST\170653201_ENTERPRISE_V1.GPJ ... 10/20/2021 2:55:04 PM ... Report: Log - LANGAN

LANGAN

Log of Boring **EB04** Sheet 1 of 1

Project: South Main Development - Port Chester	Project No.: 170653201
Location: Port Chester, NY	Elevation and Datum: NA
Drilling Company: Lakewood Environmental Services, Corp.	Date Started: 06/16/2021 / Date Finished: 06/16/2021
Drilling Equipment: Handheld Jack-Hammer Drill	Completion Depth: 2 ft / Rock Depth: NA
Size and Type of Bit: 2in Direct Push	Number of Samples: Disturbed 1, Undisturbed NA, Core NA
Casing Diameter (in): NA / Casing Depth (ft): NA	Water Level (ft.): First NA, Completion NA, 24 HR. NA
Casing Hammer: NA / Weight (lbs): NA / Drop (in): NA	Drilling Foreman: Tim Kelly
Sampler: 2-foot stainless steel macrocore sampler	Langan Personnel/Field Engineer: Laura Grose
Sampler Hammer: NA / Weight (lbs): NA / Drop (in): NA	

Material Symbol	Sample Description	Depth Scale	Sample Data: Number	Type	Recov. (in)	Penetr. resist BL/6in		Remarks (Drilling Fluid, Depth of Casing, Fluid Loss, Drilling Resistance, etc.)
	R1a (0-16") Gray fine-medium SAND, trace silt, trace fine gravel (moist) [WTHD ROCK]	0	R-1	MACROCORE	18/24		4.3	
							9.2	
							8.3	Soil sample EB04_0.5-1.5
							11.7	
							9.1	
		1					5.0	
							6.8	
	R1b (16-18") Gray SAND (dry) [WTHD ROCK]						5.1	
		2						EOB at 2', refusal encountered. Backfilled and abandoned with clean soil cuttings and sand. Capped at grade with concrete.
		3						
		4						
		5						

\\LANGAN.COM\DATA\NYC\DATA2\170653201\PROJECT DATA_DISCIPLINE\ENVIRONMENTAL\GINTLOGS\2-8 S MAIN ST\170653201_ENTERPRISE_V1.GPJ ... 10/20/2021 2:55:07 PM ... Report: Log - LANGAN

LANGAN

Log of Boring **EB05** Sheet 1 of 1

Project: South Main Development - Port Chester	Project No.: 170653201
Location: Port Chester, NY	Elevation and Datum: NA
Drilling Company: Lakewood Environmental Services, Corp.	Date Started: 06/16/2021 / Date Finished: 06/16/2021
Drilling Equipment: Power Probe 9100-P	Completion Depth: 4 ft / Rock Depth: NA
Size and Type of Bit: 2in Direct Push	Number of Samples: Disturbed 1, Undisturbed NA, Core NA
Casing Diameter (in): NA / Casing Depth (ft): NA	Water Level (ft.): First NA, Completion NA, 24 HR. NA
Casing Hammer: NA / Weight (lbs): NA / Drop (in): NA	Drilling Foreman: Tim Kelly
Sampler: 2-foot stainless steel macrocore sampler	Langan Personnel/Field Engineer: Laura Grose
Sampler Hammer: NA / Weight (lbs): NA / Drop (in): NA	

Sample Description	Depth Scale	Sample Data: Number	Type	Recov. (in)	Penetr. resist BL/6in		Remarks (Drilling Fluid, Depth of Casing, Fluid Loss, Drilling Resistance, etc.)
R1a (0-6") Brown fine SAND, trace silt, trace organics (dry) [SP]	0	R-1	MACROCORE	17/48		0.0	Soil sample EB05_0-1
						0.0	
R1b (6-8") Mottled gray to white GNEISS (dry) [WTHD ROCK]						0.1	
R1c (8-12") Brown SAND, trace silt, trace fine to medium gravel, trace organics (dry) [SP]						0.1	
						0.0	
R1d (12-17") Mottled gray to white GNEISS (dry) [WTHD ROCK]	1					0.0	
						0.0	
						0.0	
	2						
	3						
	4						EOB at 4', refusal encountered. Backfilled and abandoned with clean soil cuttings and sand. Capped at grade with concrete.
	5						

\\LANGAN.COM\DATA\NYC\DATA2\170653201\PROJECT DATA_DISCIPLINE\ENVIRONMENTAL\GINTLOGS\2-8 S MAIN ST\170653201_ENTERPRISE_V1.GPJ ... 10/20/2021 2:55:08 PM ... Report: Log - LANGAN

LANGAN

Log of Boring **EB06** Sheet 1 of 1

Project: South Main Development - Port Chester	Project No.: 170653201
Location: Port Chester, NY	Elevation and Datum: NA
Drilling Company: Lakewood Environmental Services, Corp.	Date Started: 06/16/2021 / Date Finished: 06/16/2021
Drilling Equipment: Power Probe 9100-P	Completion Depth: 4 ft / Rock Depth: NA
Size and Type of Bit: 2in Direct Push	Number of Samples: Disturbed 1, Undisturbed NA, Core NA
Casing Diameter (in): NA / Casing Depth (ft): NA	Water Level (ft.): First NA, Completion NA, 24 HR. NA
Casing Hammer: NA / Weight (lbs): NA / Drop (in): NA	Drilling Foreman: Tim Kelly
Sampler: 2-foot stainless steel macrocore sampler	Langan Personnel/Field Engineer: Laura Grose
Sampler Hammer: NA / Weight (lbs): NA / Drop (in): NA	

Material Symbol	Sample Description	Depth Scale	Sample Number	Type	Recov. (in)	Penetr. resist BL/6in		Remarks (Drilling Fluid, Depth of Casing, Fluid Loss, Drilling Resistance, etc.)
	R1a (0-6") Mottled gray to white GNEISS (dry) [WTHD ROCK]	0	R-1	MACROCORE	24/48		0.0	
							0.0	
							0.0	Soil sample EB06_0.5-1.5
	R1b (6-15") Brown sandy SILT, trace fine gravel, trace organics (dry) [SP]						0.0	
							0.0	
		1					0.0	
							0.0	
	R1c (15-24") White fine GRAVEL (dry) [WTHD ROCK]						0.0	
							0.0	
							0.0	
		2					0.0	
		3						
		4						EOB at 4', refusal encountered
		5						

\\LANGAN.COM\DATA\NYC\DATA2\170653201\PROJECT DATA_DISCIPLINE\ENVIRONMENTAL\GINTLOGS\2-8 S MAIN ST\170653201_ENTERPRISE_V1.GPJ ... 10/20/2021 2:55:10 PM ... Report: Log - LANGAN

LANGAN

Log of Boring **EB07/MW02** Sheet 1 of 1

Project: South Main Development - Port Chester	Project No.: 170653201
Location: Port Chester, NY	Elevation and Datum: NA
Drilling Company: Lakewood Environmental Services, Corp.	Date Started: 06/17/2021 / Date Finished: 06/17/2021
Drilling Equipment: Hand Auger	Completion Depth: 3 ft / Rock Depth: NA
Size and Type of Bit: NA	Number of Samples: Disturbed 1, Undisturbed NA, Core NA
Casing Diameter (in): NA / Casing Depth (ft): NA	Water Level (ft.): First 1, Completion 1, 24 HR. 1
Casing Hammer: NA / Weight (lbs): NA / Drop (in): NA	Drilling Foreman: Tim Kelly
Sampler: Hand Auger	Langan Personnel/Field Engineer: Laura Grose
Sampler Hammer: NA / Weight (lbs): NA / Drop (in): NA	

Material Symbol	Sample Description	Depth Scale	Sample Number	Type	Recov. (in)	Penetr. resist BL/6in		Remarks (Drilling Fluid, Depth of Casing, Fluid Loss, Drilling Resistance, etc.)
	R1a (0-36") Dark gray GNEISS (wet) [WTHD ROCK]	0	R-1	HAND AUGER	36		0.0	
		1					0.0	
							0.0	
		2					0.0	Soil sample EB07_2-3
							0.0	
		3					0.0	EOB at 3', refusal encountered Set 2.5' of 0.010-slotted screen at 3', capped with a removable J-plug, and finished with a bolt-down flush-mount manhole cover
		4						
		5						

\\LANGAN.COM\DATA\NYC\DATA2\170653201\PROJECT DATA_DISCIPLINE\ENVIRONMENTAL\GINTLOGS\2-8 S MAIN ST\170653201_ENTERPRISE_V1.GPJ ... 10/20/2021 2:55:12 PM ... Report: Log - LANGAN

LANGAN

Log of Boring **EB08** Sheet 1 of 1

Project: South Main Development - Port Chester	Project No.: 170653201
Location: Port Chester, NY	Elevation and Datum: NA
Drilling Company: Lakewood Environmental Services, Corp.	Date Started: 06/17/2021 / Date Finished: 06/17/2021
Drilling Equipment: Hand Auger	Completion Depth: 2 ft / Rock Depth: NA
Size and Type of Bit: NA	Number of Samples: Disturbed 1, Undisturbed NA, Core NA
Casing Diameter (in): NA / Casing Depth (ft): NA	Water Level (ft.): First NA, Completion NA, 24 HR. NA
Casing Hammer: NA / Weight (lbs): NA / Drop (in): NA	Drilling Foreman: Tim Kelly
Sampler: Hand Auger	Langan Personnel/Field Engineer: Laura Grose
Sampler Hammer: NA / Weight (lbs): NA / Drop (in): NA	

Material Symbol	Sample Description	Depth Scale	Sample Data: Number	Type	Recov. (in)	Penetr. resist BL/6in		Remarks (Drilling Fluid, Depth of Casing, Fluid Loss, Drilling Resistance, etc.)
	R1a (0-24") Mottled gray to white GNEISS (dry) [WTHD ROCK]	0	R-1	HAND AUGER	24		0.0	Soil sample EB08_0-1
		1					0.0	
							0.0	
		2						EOB at 2', refusal encountered. Backfilled and abandoned with clean soil cuttings and sand. Capped at grade with concrete.
		3						
		4						
		5						

\\LANGAN.COM\DATA\NYC\DATA2\170653201\PROJECT DATA_DISCIPLINE\ENVIRONMENTAL\GINTLOGS\2-8 S MAIN ST\170653201_ENTERPRISE_V1.GPJ ... 10/20/2021 2:55:13 PM ... Report: Log - LANGAN

LANGAN

Log of Boring **EB09/MW03** Sheet 1 of 1

Project: South Main Development - Port Chester	Project No.: 170653201
Location: Port Chester, NY	Elevation and Datum: N/A
Drilling Company: Lakewood Environmental Services, Corp.	Date Started: 06/30/2021 / Date Finished: 06/30/2021
Drilling Equipment: Hand Auger	Completion Depth: 1 ft / Rock Depth: NA
Size and Type of Bit: NA	Number of Samples: Disturbed 1, Undisturbed NA, Core NA
Casing Diameter (in): NA / Casing Depth (ft): NA	Water Level (ft.): First 0.6, Completion 0.5, 24 HR. NA
Casing Hammer: NA / Weight (lbs): NA / Drop (in): NA	Drilling Foreman: Tim Kelly
Sampler: Hand Auger	Langan Personnel/Field Engineer: Laura Grose
Sampler Hammer: NA / Weight (lbs): NA / Drop (in): NA	

Material Symbol	Elev. (ft)	Sample Description	Depth Scale	Sample Data: Number	Type	Recov. (in)	Penetr. resist BL/6in		Remarks (Drilling Fluid, Depth of Casing, Fluid Loss, Drilling Resistance, etc.)
		R1a (0-8") Gray GNEISS (wet) [WTHD ROCK]	0	R-1	HAND AUGER	8		79.6	Soil sample EB09_0-1
			1						EOB at 1', refusal encountered. Set 8" of 0.010-slotted screen at 1', capped with a removable J-plug and PVC riser.
			2						
			3						
			4						
			5						

\\LANGAN.COM\DATA\NYC\DATA2\170653201\PROJECT DATA_DISCIPLINE\ENVIRONMENTAL\GINTLOGS\14 S MAIN ST_15 E BROADWAY\170653201_ENTERPRISE.GPJ ... 10/20/2021 2:57:14 PM ... Report: Log - LANGAN

LANGAN

Log of Boring **EB10/MW04** Sheet 1 of 1

Project: South Main Development - Port Chester	Project No.: 170653201
Location: Port Chester, NY	Elevation and Datum: N/A
Drilling Company: Lakewood Environmental Services, Corp.	Date Started: 06/30/2021 / Date Finished: 06/30/2021
Drilling Equipment: Hand Auger	Completion Depth: 1 ft / Rock Depth: NA
Size and Type of Bit: NA	Number of Samples: Disturbed 1, Undisturbed NA, Core NA
Casing Diameter (in): NA / Casing Depth (ft): NA	Water Level (ft.): First ▽ 0.5, Completion ▼ 0.5, 24 HR. ▼ NA
Casing Hammer: NA / Weight (lbs): NA / Drop (in): NA	Drilling Foreman: Tim Kelly
Sampler: Hand Auger	Langan Personnel/Field Engineer: Laura Grose
Sampler Hammer: NA / Weight (lbs): NA / Drop (in): NA	

MATERIAL SYMBOL	Elev. (ft)	Sample Description	Depth Scale	Sample Data: Number	Type	Recov. (in)	Penetr. resist BL/6in		Remarks (Drilling Fluid, Depth of Casing, Fluid Loss, Drilling Resistance, etc.)
		R1a (0-8") Gray GNEISS (wet) [WTHD ROCK]	0	R-1	HAND AUGER	8		216.6	Soil sample EB10_0-1
			1						EOB at 1', refusal encountered. Set 8" of 0.010-slotted screen at 1', capped with a removable J-plug and PVC riser.
			2						
			3						
			4						
			5						

\\LANGAN.COM\DATA\NYC\DATA2\170653201\PROJECT DATA_DISCIPLINE\ENVIRONMENTAL\GINTLOGS\14 S MAIN ST_15 E BROADWAY\170653201_ENTERPRISE.GPJ ... 10/20/2021 2:57:15 PM ... Report: Log - LANGAN

LANGAN

Log of Boring **EB11** Sheet 1 of 1

Project: South Main Development - Port Chester	Project No.: 170653201
Location: Port Chester, NY	Elevation and Datum: N/A
Drilling Company: Lakewood Environmental Services, Corp.	Date Started: 06/30/2021 / Date Finished: 06/30/2021
Drilling Equipment: Hand Auger	Completion Depth: 3 ft / Rock Depth: NA
Size and Type of Bit: NA	Number of Samples: Disturbed 1, Undisturbed NA, Core NA
Casing Diameter (in): NA / Casing Depth (ft): NA	Water Level (ft.): First NA, Completion NA, 24 HR. NA
Casing Hammer: NA / Weight (lbs): NA / Drop (in): NA	Drilling Foreman: Tim Kelly
Sampler: Hand Auger	Langan Personnel/Field Engineer: Laura Grose
Sampler Hammer: NA / Weight (lbs): NA / Drop (in): NA	

Material Symbol	Elev. (ft)	Sample Description	Depth Scale	Sample Data: Number	Type	Recov. (in)	Penetr. resist BL/6in		Remarks (Drilling Fluid, Depth of Casing, Fluid Loss, Drilling Resistance, etc.)
		R1a (0-36")Brown fine SAND, some organics, trace silt (dry) [SP]	0	R-1	HAND AUGER	36		0.0	
			1					0.0	
								0.0	
			2					0.0	Soil sample EB11_2-3
								0.0	
			3						EOB at 3', refusal encountered. Backfilled and abandoned with clean soil cuttings and sand.
			4						
			5						

\\LANGAN.COM\DATA\NYC\DATA2\170653201\PROJECT DATA_DISCIPLINE\ENVIRONMENTAL\GINTLOGS\14 S MAIN ST_15 E BROADWAY\170653201_ENTERPRISE.GPJ ... 10/20/2021 2:57:16 PM ... Report: Log - LANGAN

LANGAN

Log of Boring **EB12** Sheet 1 of 1

Project: South Main Development - Port Chester	Project No.: 170653201
Location: Port Chester, NY	Elevation and Datum: N/A
Drilling Company: AARCO Environmental Services Corp.	Date Started: 09/21/2021 / Date Finished: 09/21/2021
Drilling Equipment: Geoprobe 420M	Completion Depth: 9 ft / Rock Depth: NA
Size and Type of Bit: 2-inch Direct Push Macrocore Cutting Shoe	Number of Samples: Disturbed 3, Undisturbed NA, Core NA
Casing Diameter (in): NA / Casing Depth (ft): NA	Water Level (ft.): First NA, Completion NA, 24 HR. NA
Casing Hammer: NA / Weight (lbs): NA / Drop (in): NA	Drilling Foreman: Rob Ramdazzo
Sampler: 2-inch diameter acetate lining	Langan Personnel/Field Engineer: Laura Grose
Sampler Hammer: NA / Weight (lbs): NA / Drop (in): NA	

Sample Description	Depth Scale	Number	Type	Recov. (in)	Penetr. resist BL/6in		Remarks (Drilling Fluid, Depth of Casing, Fluid Loss, Drilling Resistance, etc.)
R1a (0-9") Light gray [CONCRETE]	0						
R1b (9-22") Dark brown fine SAND, some silt, trace fine gravel (moist) [SP]	1	R-1	MACROCORE	27/36		0.0, 0.0, 0.0	
R1c (22-27") Brown fine SAND, some silt, trace fine gravel (moist) [SP]	2					0.0	Soil sample EB12_2-3
	3					0.0	
R2a (0-18") Brown fine SAND, some silt, trace gravel (moist) [SP]	4	R-2	MACROCORE	32/36		0.0, 0.0, 0.0	
R2b (18-26") Light brown to tan fine SAND, some silt (moist) [SP]	5					0.0, 0.0	
R2c (26-32) Light brown fine SAND, some fine gravel, trace silt (dry) [SP]	6					0.0	
	7	R-3	MACROCORE	6/36			
R3a (0-6") Light brown fine SAND, trace silt (moist) [SP]	8						
	9						EOB at 9' bgs, backfilled and abandoned with clean soil cuttings and sand. Capped at grade with concrete.
	10						
	11						
	12						
	13						
	14						
	15						

\\LANGAN.COM\DATA\NYC\DATA2\170653201\PROJECT DATA_DISCIPLINE\ENVIRONMENTAL\GINTLOGS\10 S MAIN_106 WESTCHESTER\170653201_ENTERPRISE.GPJ ... 10/20/2021 2:46:46 PM ... Report: Log - LANGAN

LANGAN

Log of Boring **EB13** Sheet 1 of 1

Project: South Main Development - Port Chester	Project No.: 170653201
Location: Port Chester, NY	Elevation and Datum: N/A
Drilling Company: AARCO Environmental Services Corp.	Date Started: 09/21/2021 / Date Finished: 09/21/2021
Drilling Equipment: Geoprobe 420M	Completion Depth: 12 ft / Rock Depth: NA
Size and Type of Bit: 2-inch Direct Push Macrocore Cutting Shoe	Number of Samples: Disturbed 4, Undisturbed NA, Core NA
Casing Diameter (in): NA / Casing Depth (ft): NA	Water Level (ft.): First NA, Completion NA, 24 HR. NA
Casing Hammer: NA / Weight (lbs): NA / Drop (in): NA	Drilling Foreman: Rob Ramdazzo
Sampler: 2-inch diameter acetate lining	Langan Personnel/Field Engineer: Laura Grose
Sampler Hammer: NA / Weight (lbs): NA / Drop (in): NA	

Sample Description	Depth Scale	Number	Type	Recov. (in)	Penetr. resist BL/6in		Remarks (Drilling Fluid, Depth of Casing, Fluid Loss, Drilling Resistance, etc.)
R1a (0-6") Light gray [CONCRETE]	0						
R1b (6-28") Dark brown fine SAND, some silt (moist) [SP]	1	R-1	MACROCORE	28/36		0.0, 0.0, 0.0, 0.0, 0.0	
	2						
	3					0.0	
R2a (0-24") Dark brown fine SAND, some silt, trace organics (moist) [SP]	4	R-2	MACROCORE	33/36		0.0, 0.0, 0.0, 0.0	Soil sample EB13_4-5
R2b (24-33") Brownish tan silty SAND (moist) [SM]	5					0.0, 0.0	
	6					0.0	
R3a (0-33") Brownish tan silty SAND (moist) [SM]	7	R-3	MACROCORE	33/36		0.0, 0.0	
	8					0.0, 0.0	
	9					0.0, 0.0	
R4a (0-6") Dark brown SAND, trace organics (moist) [SP]	10	R-4	MACROCORE	26/36		0.0	
R4b (6-26") Grayish tan fine SAND, trace silt (moist) [SP]	11					0.0	
	12						EOB at 12' bgs, backfilled and abandoned with clean soil cuttings and sand. Capped at grade with concrete.
	13						
	14						
	15						

\\LANGAN.COM\DATA\NYC\DATA2\170653201\PROJECT DATA_DISCIPLINE\ENVIRONMENTAL\GINTLOGS\10 S MAIN_106 WESTCHESTER\170653201_ENTERPRISE.GPJ ... 10/20/2021 2:46:49 PM ... Report: Log - LANGAN

LANGAN

Log of Boring **EB14** Sheet 1 of 1

Project: South Main Development - Port Chester	Project No.: 170653201
Location: Port Chester, NY	Elevation and Datum: N/A
Drilling Company: AARCO Environmental Services Corp.	Date Started: 09/21/2021 / Date Finished: 09/21/2021
Drilling Equipment: Hand Auger	Completion Depth: 2 ft / Rock Depth: NA
Size and Type of Bit: NA	Number of Samples: Disturbed 1, Undisturbed NA, Core NA
Casing Diameter (in): NA / Casing Depth (ft): NA	Water Level (ft.): First ▽ 1, Completion ▼ 1, 24 HR. ▼ NA
Casing Hammer: NA / Weight (lbs): NA / Drop (in): NA	Drilling Foreman: Rob Ramdazzo
Sampler: Hand Auger	Langan Personnel/Field Engineer: Laura Grose
Sampler Hammer: NA / Weight (lbs): NA / Drop (in): NA	

Material Symbol	Sample Description	Depth Scale	Sample Data: Number	Type	Recov. (in)	Penetr. resist BL/6in		Remarks (Drilling Fluid, Depth of Casing, Fluid Loss, Drilling Resistance, etc.)
	R1a (0-18") Gray GNEISS (wet) [WTHD ROCK]	0						
							98.6	Soil sample EB14_0.5-1.5
		1	R-1	HAND AUGER	18		141.6	
							133.2	
		2						EOB at 2', refusal encountered. Backfilled and abandoned with clean soil cuttings and sand. Capped at grade with concrete.
		3						
		4						
		5						

\\LANGAN.COM\DATA\NYC\DATA2\170653201\PROJECT DATA_DISCIPLINE\ENVIRONMENTAL\GINTLOGS\10 S MAIN_106 WESTCHESTER\170653201_ENTERPRISE.GPJ ... 10/20/2021 2:46:52 PM ... Report: Log - LANGAN

LANGAN

Log of Boring **EB15** Sheet 1 of 1

Project: South Main Development - Port Chester	Project No.: 170653201
Location: Port Chester, NY	Elevation and Datum: N/A
Drilling Company: AARCO Environmental Services Corp.	Date Started: 09/21/2021 / Date Finished: 09/21/2021
Drilling Equipment: Hand AUger	Completion Depth: 2 ft / Rock Depth: NA
Size and Type of Bit: NA	Number of Samples: Disturbed 1, Undisturbed NA, Core NA
Casing Diameter (in): NA / Casing Depth (ft): NA	Water Level (ft.): First 1, Completion 1, 24 HR. NA
Casing Hammer: NA / Weight (lbs): NA / Drop (in): NA	Drilling Foreman: Rob Ramdazzo
Sampler: Hand Auger	Langan Personnel/Field Engineer: Laura Grose
Sampler Hammer: NA / Weight (lbs): NA / Drop (in): NA	

Material Symbol	Sample Description	Depth Scale	Sample Data: Number	Type	Recov. (in)	Penetr. resist BL/6in		Remarks (Drilling Fluid, Depth of Casing, Fluid Loss, Drilling Resistance, etc.)
	R1a (0-20") Gray GNEISS (wet) [WTHD ROCK]	0						
							10.9	Soil sample EB15_0.5-1.5
		1	R-1	HAND AUGER	20		16.6	
							14.3	
		2						EOB at 2', refusal encountered. Backfilled and abandoned with clean soil cuttings and sand. Capped at grade with concrete.
		3						
		4						
		5						

\\LANGAN.COM\DATA\NYC\DATA2\170653201\PROJECT DATA_DISCIPLINE\ENVIRONMENTAL\GINTLOGS\10 S MAIN_106 WESTCHESTER\170653201_ENTERPRISE.GPJ ... 10/20/2021 2:46:53 PM ... Report: Log - LANGAN

APPENDIX D

MONITORING WELL SAMPLING LOGS

Appendix D
Phase II Environmental Site Investigation Report
Monitoring Well Sampling Logs

2-16 South Main St, 15 East Broadway, and 106 Westchester Avenue
Port Chester, New York
Langan Project No.: 170653201

Project Information		Well Information		Equipment Information		Sampling Conditions		Sampling Information	
Project Name:	Project Gateway	**Well No:**	MW01	**Water Quality Device Model:**	Horiba U-52	**Weather:**	75° F, mostly sunny	**Sample(s):**	MW01_061721
Project Number:	170653201	**Well Depth:**	3	**Pine Number:**	51666	**Background PID (ppm):**	0.3		
Site Location:	2 South Main Street	**Well Diameter:**	1-inch	**Pump Make and Model:**	QED Peristaltic Pump	**PID Beneath Inner Cap (ppm):**	14.2		
	Port Chester, NY	**Well Screen**	3'	**Pine Number:**	51860	**Pump Intake Depth:**	30.00"	**Sample Date:**	6/17/2021
Sampling Personnel:	Laura Grose	**Interval:**	2.5'	**Tubing Diameter:**	0.25" ID x 0.375" OD	**Depth to Water Before Purge:**	24.00"	**Sample Time:**	13:13

STABILIZATION = 3 successive readings within limits

TIME	TEMP °Celsius (+/- 3%)	PH (+/- 0.1)	ORP mV (+/- 10mV)	CONDUCTIVITY mS/cm (+/- 3%)	TURBIDITY ntu (+/- 10%) above 5 NTU	DO mg/l (+/- 10%) above 0.5 mg/l	DTW ft Drawdown < 0.33 ft	Flow Rate (gpm) <0.13 gpm)	Cumulative Discharge Volume (Gal)	NOTES color, odor etc.	Stabilized?
BEGIN PURGING											
12:20	No flow of water through tubing.										**N/A**
12:25	No flow of water through tubing.										**N/A**
12:30	No flow of water through tubing.										**N**
12:35	No flow of water through tubing. A check valve and dedicated LDPE tubing was utilized to collect a sample from the monitoring well.										**N**

Notes:
1. Well depths and groundwater depths were measured in feet below the top of well casing.
2. Well and tubing diameters are measured in inches.
3. PID = Photoionization Detector
4. PPM = Parts per million
5. pH = Hydrogen ion concentration
6. ORP = Oxidation-reduction potential, measured in millivolts (mV)
7. DO = Dissolved Oxygen, measured in milligrams per liter (mg/L)
8. DTW = Depth to water
9. mS/cm = milli-Siemens per centimeter
10. NTU = Nephelometric Turbidity Unit
11. LDPE = Low density polyethylene

APPENDIX E

SOIL VAPOR SAMPLING LOGS

SOIL VAPOR SAMPLING LOG SHEET

Sample Number: SV01

PROJECT: Project Gateway	**PROJECT NO.:** 170653200
LOCATION: 2 - 8 South Main Street, Port Chester, NY	**SURFACE ELEVATION AND DATUM:** NA
DRILLING FIRM OR LANGAN INSTALLER: Lakewood Environmental Services, Corp.	**INSTALLATION DATE STARTED:** 6/17/2021 — **DATE FINISHED:** 6/17/2021
INSTALLATION FOREMAN: Tim Kelly	**SAMPLE DATE STARTED:** 6/17/2021 — **DATE FINISHED:** 6/17/2021
INSTALLATION EQUIPMENT: Handheld Jack-Hammer Drill	**TYPE OF SAMPLING DEVICE:** 6-Liter Summa Canister
LANGAN REP.: Laura Grose	**SAMPLER:** Laura Grose
POTENTIAL SAMPLE INTERFERENCES: NA	**WEATHER CONDITIONS (PRECIP., TEMP., PRESS., WIND SPEED AND DIR.):** Temp: 74° F Wind: 15 mph NNW Precipitation: None Pressure: 29.37"

METHOD OF INSTALLATION AND PURGING:

Lakewood advanced a handheld jack-hammer drill to approximately 1 feet below grade surface (bgs), installed 2-inch soil vapor probe, backfilled with No. 2 sand to 0.25' feet bgs, sealed to surface with hydrated bentonite.

TUBING TYPE/DIAMETER: 1/4-Inch Teflon-lined Polyethylene Tubing	**TYPE OF MATERIAL ABOVE SEAL:** None
IMPLANT SCREEN TYPE/LENGTH/DIAMETER: None	**SEAL MATERIAL (Bentonite, Beeswax, Modeling Clay, etc.):** Bentonite
BOREHOLE DIAMETER: 2-Inch	**FILTER PACK MATERIAL (Sand or Glass Beads):** No. 2 Sand

PURGE VOLUME (L):	0.20	
PURGE FLOW RATE (ML/MIN):	200	
PID AFTER PURGE (PPM):	0.0	
HELIUM TESTS	Pre-sampling	Post-sampling
HELIUM TEST IN BUCKET(%):	20.4%	N/A
HELIUM TEST IN TUBE (PPM):	0.0%	0.0%
SAMPLE START TIME:	9:10	
SAMPLE STOP TIME:	11:10	
TOTAL SAMPLE TIME (MIN):	120	
REGULATOR FLOW RATE (L/MIN):	0.05	
VOLUME OF SAMPLE (LITERS):	6.0	
PID AFTER SAMPLE (PPM):	0.0	
SAMPLE MOISTURE CONTENT:	N/A	
CAN SERIAL NUMBER:	Y74	
REGULATOR SERIAL NUMBER:	3351	
CAN START VACUUM PRESS. (" HG):	-30.0	
CAN STOP VACUUM PRESS. (" HG):	-8.0	

IMPLANT/PROBE DETAILS (SEAL, FILTER, ETC.)	DEPTH (FEET FROM SURFACE)	NOTES
SURFACE — SURFACE		
Top of Seal	0.00	
Top of Pack	0.25	
Probe Depth	1.00	

SAMPLE LOCATION SKETCH

See Sample Location Plan

NOTES

NA

Langan Engineering, Environmental, Surveying, Landscape Architecture, and Geology D.P.C.
21 Penn Plaza, 360 West 31st Street, 8th Floor, New York, New York 10001-2727

SOIL VAPOR SAMPLING LOG SHEET

Sample Number: SV02

PROJECT: Project Gateway	**PROJECT NO.:** 170653200
LOCATION: 2 - 8 South Main Street, Port Chester, NY	**SURFACE ELEVATION AND DATUM:** NA
DRILLING FIRM OR LANGAN INSTALLER: Lakewood Environmental Services, Corp.	**INSTALLATION DATE STARTED:** 6/17/2021 — **DATE FINISHED:** 6/17/2021
INSTALLATION FOREMAN: Tim Kelly	**SAMPLE DATE STARTED:** 6/17/2021 — **DATE FINISHED:** 6/17/2021
INSTALLATION EQUIPMENT: Handheld Jack-Hammer Drill	**TYPE OF SAMPLING DEVICE:** 6-Liter Summa Canister
LANGAN REP.: Laura Grose	**SAMPLER:** Laura Grose
POTENTIAL SAMPLE INTERFERENCES: NA	**WEATHER CONDITIONS (PRECIP., TEMP., PRESS., WIND SPEED AND DIR.):** Temp: 74° F Wind: 15 mph NNW Precipitation: None Pressure: 29.37"

METHOD OF INSTALLATION AND PURGING:

Lakewood advanced a handheld jack-hammer drill to approximately 1 feet below grade surface (bgs), installed 2-inch soil vapor probe, backfilled with No. 2 sand to 0.25' feet bgs, sealed to surface with hydrated bentonite.

TUBING TYPE/DIAMETER: 1/4-Inch Teflon-lined Polyethylene Tubing	**TYPE OF MATERIAL ABOVE SEAL:** None
IMPLANT SCREEN TYPE/LENGTH/DIAMETER: None	**SEAL MATERIAL (Bentonite, Beeswax, Modeling Clay, etc.):** Bentonite
BOREHOLE DIAMETER: 2-Inch	**FILTER PACK MATERIAL (Sand or Glass Beads):** No. 2 Sand

PURGE VOLUME (L):	0.20	
PURGE FLOW RATE (ML/MIN):	200	
PID AFTER PURGE (PPM):	0.0	
HELIUM TESTS	Pre-sampling	Post-sampling
HELIUM TEST IN BUCKET(%):	22.6%	N/A
HELIUM TEST IN TUBE (PPM):	0.0%	N/A
SAMPLE START TIME:	12:15	
SAMPLE STOP TIME:	14:15	
TOTAL SAMPLE TIME (MIN):	120	
REGULATOR FLOW RATE (L/MIN):	0.050	
VOLUME OF SAMPLE (LITERS):	6.0	
PID AFTER SAMPLE (PPM):	0.0	
SAMPLE MOISTURE CONTENT:	N/A	
CAN SERIAL NUMBER:	28310	
REGULATOR SERIAL NUMBER:	5704	
CAN START VACUUM PRESS. (" HG):	-30.0	
CAN STOP VACUUM PRESS. (" HG):	9.0	

IMPLANT/PROBE DETAILS (SEAL, FILTER, ETC.)	DEPTH (FEET FROM SURFACE)	NOTES
SURFACE — SURFACE		
Top of Seal	0.00	
Top of Pack	0.25	
Probe Depth	1.00	

SAMPLE LOCATION SKETCH

See Sample Location Plan

NOTES

NA

Langan Engineering, Environmental, Surveying, Landscape Architecture, and Geology D.P.C.
21 Penn Plaza, 360 West 31st Street, 8th Floor, New York, New York 10001-2727

APPENDIX F

LABORATORY SAMPLING RESULTS

Technical Report

prepared for:

Langan Engineering & Environmental Services (NYC)
21 Penn Plaza, 360 West 31st Street
New York NY, 10001
Attention: Paul McMahon

Report Date: 07/20/2021
Client Project ID: 170653201
York Project (SDG) No.: 21F0798

Revision No. 1.0

CT Cert. No. PH-0723 New Jersey Cert. No. CT005 and NY037 New York Cert. Nos. 10854 and 12058 PA Cert. No. 68-04440

120 RESEARCH DRIVE STRATFORD, CT 06615 132-02 89th AVENUE RICHMOND HILL, NY 11418
www.YORKLAB.com (203) 325-1371 FAX (203) 357-0166 ClientServices@yorklab.com

Report Date: 07/20/2021
Client Project ID: 170653201
York Project (SDG) No.: 21F0798

Langan Engineering & Environmental Services (NYC)
21 Penn Plaza, 360 West 31st Street
New York NY, 10001
Attention: Paul McMahon

Purpose and Results

This report contains the analytical data for the sample(s) identified on the attached chain-of-custody received in our laboratory on June 16, 2021 and listed below. The project was identified as your project: **170653201**.

The analyses were conducted utilizing appropriate EPA, Standard Methods, and ASTM methods as detailed in the data summary tables.

All samples were received in proper condition meeting the customary acceptance requirements for environmental samples except those indicated under the Sample and Analysis Qualifiers section of this report.

All analyses met the method and laboratory standard operating procedure requirements except as indicated by any data flags, the meaning of which are explained in the Sample and Data Qualifiers Relating to This Work Order section of this report and case narrative if applicable.

The results of the analyses, which are all reported on dry weight basis (soils) unless otherwise noted, are detailed in the following pages.

Please contact Client Services at 203.325.1371 with any questions regarding this report.

York Sample ID	Client Sample ID	Matrix	Date Collected	Date Received
21F0798-01	EB01_2-3	Soil	06/16/2021	06/16/2021
21F0798-02	EB02_0-1	Soil	06/16/2021	06/16/2021
21F0798-03	EB03_3-4	Soil	06/16/2021	06/16/2021
21F0798-04	EB04_0.5-1.5	Soil	06/16/2021	06/16/2021
21F0798-05	EB05_0-1	Soil	06/16/2021	06/16/2021
21F0798-06	EB06_0.5-1.5	Soil	06/16/2021	06/16/2021
21F0798-07	FB01	Water	06/16/2021	06/16/2021

General Notes for York Project (SDG) No.: 21F0798

1. The RLs and MDLs (Reporting Limit and Method Detection Limit respectively) reported are adjusted for any dilution necessary due to the levels of target and/or non-target analytes and matrix interference. The RL(REPORTING LIMIT) is based upon the lowest standard utilized for the calibration where applicable.
2. Samples are retained for a period of thirty days after submittal of report, unless other arrangements are made.
3. York's liability for the above data is limited to the dollar value paid to York for the referenced project.
4. This report shall not be reproduced without the written approval of York Analytical Laboratories, Inc.
5. All analyses conducted met method or Laboratory SOP requirements. See the Sample and Data Qualifiers Section for further information.
6. It is noted that no analyses reported herein were subcontracted to another laboratory, unless noted in the report.
7. This report reflects results that relate only to the samples submitted on the attached chain-of-custody form(s) received by York.
8. Analyses conducted at York Analytical Laboratories, Inc. Stratford, CT are indicated by NY Cert. No. 10854; those conducted at York Analytical Laboratories, Inc., Richmond Hill, NY are indicated by NY Cert. No. 12058.

Approved By **Date:** 07/20/2021

Cassie L. Mosher
Laboratory Manager

Sample Information

Client Sample ID: **EB01_2-3** **York Sample ID:** **21F0798-01**

York Project (SDG) No.	Client Project ID	Matrix	Collection Date/Time	Date Received
21F0798	170653201	Soil	June 16, 2021 11:00 am	06/16/2021

Volatiles, 8260 Comprehensive

Log-in Notes: **Sample Notes:**

Sample Prepared by Method: EPA 5035A

CAS No.	Parameter	Result	Flag	Units	Reported to LOD/MDL	LOQ	Dilution	Reference Method	Date/Time Prepared	Date/Time Analyzed	Analyst
630-20-6	1,1,1,2-Tetrachloroethane	ND		mg/kg dry	0.20	0.40	100	EPA 8260C	06/17/2021 06:30	06/17/2021 17:31	KHA
								Certifications:	CTDOH,NELAC-NY10854,NELAC-NY12058,NJDEP,PADEP		
71-55-6	1,1,1-Trichloroethane	ND		mg/kg dry	0.20	0.40	100	EPA 8260C	06/17/2021 06:30	06/17/2021 17:31	KHA
								Certifications:	CTDOH,NELAC-NY10854,NELAC-NY12058,NJDEP,PADEP		
79-34-5	**1,1,2,2-Tetrachloroethane**	**0.21**	J	mg/kg dry	0.20	0.40	100	EPA 8260C	06/17/2021 06:30	06/17/2021 17:31	KHA
								Certifications:	CTDOH,NELAC-NY10854,NELAC-NY12058,NJDEP,PADEP		
76-13-1	1,1,2-Trichloro-1,2,2-trifluoroethane (Freon 113)	ND		mg/kg dry	0.20	0.40	100	EPA 8260C	06/17/2021 06:30	06/17/2021 17:31	KHA
								Certifications:	CTDOH,NELAC-NY10854,NELAC-NY12058,NJDEP		
79-00-5	1,1,2-Trichloroethane	ND		mg/kg dry	0.20	0.40	100	EPA 8260C	06/17/2021 06:30	06/17/2021 17:31	KHA
								Certifications:	CTDOH,NELAC-NY10854,NELAC-NY12058,NJDEP,PADEP		
75-34-3	1,1-Dichloroethane	ND		mg/kg dry	0.20	0.40	100	EPA 8260C	06/17/2021 06:30	06/17/2021 17:31	KHA
								Certifications:	CTDOH,NELAC-NY10854,NELAC-NY12058,NJDEP,PADEP		
75-35-4	1,1-Dichloroethylene	ND		mg/kg dry	0.20	0.40	100	EPA 8260C	06/17/2021 06:30	06/17/2021 17:31	KHA
								Certifications:	CTDOH,NELAC-NY10854,NELAC-NY12058,NJDEP,PADEP		
87-61-6	**1,2,3-Trichlorobenzene**	**0.20**	J	mg/kg dry	0.20	0.40	100	EPA 8260C	06/17/2021 06:30	06/17/2021 17:31	KHA
								Certifications:	NELAC-NY10854,NELAC-NY12058,NJDEP,PADEP		
96-18-4	**1,2,3-Trichloropropane**	**0.50**		mg/kg dry	0.20	0.40	100	EPA 8260C	06/17/2021 06:30	06/17/2021 17:31	KHA
								Certifications:	NELAC-NY10854,NELAC-NY12058,NJDEP		
120-82-1	1,2,4-Trichlorobenzene	ND		mg/kg dry	0.20	0.40	100	EPA 8260C	06/17/2021 06:30	06/17/2021 17:31	KHA
								Certifications:	NELAC-NY10854,NELAC-NY12058,NJDEP,PADEP		
95-63-6	1,2,4-Trimethylbenzene	ND		mg/kg dry	0.20	0.40	100	EPA 8260C	06/17/2021 06:30	06/17/2021 17:31	KHA
								Certifications:	CTDOH,NELAC-NY10854,NELAC-NY12058,NJDEP,PADEP		
96-12-8	1,2-Dibromo-3-chloropropane	ND		mg/kg dry	0.20	0.40	100	EPA 8260C	06/17/2021 06:30	06/17/2021 17:31	KHA
								Certifications:	CTDOH,NELAC-NY10854,NELAC-NY12058,NJDEP,PADEP		
106-93-4	1,2-Dibromoethane	ND		mg/kg dry	0.20	0.40	100	EPA 8260C	06/17/2021 06:30	06/17/2021 17:31	KHA
								Certifications:	CTDOH,NELAC-NY10854,NELAC-NY12058,NJDEP,PADEP		
95-50-1	1,2-Dichlorobenzene	ND		mg/kg dry	0.20	0.40	100	EPA 8260C	06/17/2021 06:30	06/17/2021 17:31	KHA
								Certifications:	CTDOH,NELAC-NY10854,NELAC-NY12058,NJDEP,PADEP		
107-06-2	1,2-Dichloroethane	ND		mg/kg dry	0.20	0.40	100	EPA 8260C	06/17/2021 06:30	06/17/2021 17:31	KHA
								Certifications:	CTDOH,NELAC-NY10854,NELAC-NY12058,NJDEP,PADEP		
78-87-5	1,2-Dichloropropane	ND		mg/kg dry	0.20	0.40	100	EPA 8260C	06/17/2021 06:30	06/17/2021 17:31	KHA
								Certifications:	CTDOH,NELAC-NY10854,NELAC-NY12058,NJDEP,PADEP		
108-67-8	1,3,5-Trimethylbenzene	ND		mg/kg dry	0.20	0.40	100	EPA 8260C	06/17/2021 06:30	06/17/2021 17:31	KHA
								Certifications:	CTDOH,NELAC-NY10854,NELAC-NY12058,NJDEP,PADEP		
541-73-1	1,3-Dichlorobenzene	ND		mg/kg dry	0.20	0.40	100	EPA 8260C	06/17/2021 06:30	06/17/2021 17:31	KHA
								Certifications:	CTDOH,NELAC-NY10854,NELAC-NY12058,NJDEP,PADEP		
106-46-7	1,4-Dichlorobenzene	ND		mg/kg dry	0.20	0.40	100	EPA 8260C	06/17/2021 06:30	06/17/2021 17:31	KHA
								Certifications:	CTDOH,NELAC-NY10854,NELAC-NY12058,NJDEP,PADEP		
123-91-1	1,4-Dioxane	ND		mg/kg dry	4.0	8.1	100	EPA 8260C	06/17/2021 06:30	06/17/2021 17:31	KHA
								Certifications:	NELAC-NY10854,NELAC-NY12058,NJDEP,PADEP		
78-93-3	**2-Butanone**	**0.26**	J	mg/kg dry	0.20	0.40	100	EPA 8260C	06/17/2021 06:30	06/17/2021 17:31	KHA
								Certifications:	CTDOH,NELAC-NY10854,NELAC-NY12058,NJDEP,PADEP		

Sample Information

Client Sample ID: **EB01_2-3** **York Sample ID:** **21F0798-01**

York Project (SDG) No.	Client Project ID	Matrix	Collection Date/Time	Date Received
21F0798	170653201	Soil	June 16, 2021 11:00 am	06/16/2021

Volatiles, 8260 Comprehensive **Log-in Notes:** **Sample Notes:**

Sample Prepared by Method: EPA 5035A

CAS No.	Parameter	Result	Flag	Units	Reported to LOD/MDL	LOQ	Dilution	Reference Method	Date/Time Prepared	Date/Time Analyzed	Analyst
591-78-6	2-Hexanone	ND		mg/kg dry	0.20	0.40	100	EPA 8260C	06/17/2021 06:30	06/17/2021 17:31	KHA
								Certifications:	CTDOH,NELAC-NY10854,NELAC-NY12058,NJDEP,PADEP		
108-10-1	4-Methyl-2-pentanone	ND		mg/kg dry	0.20	0.40	100	EPA 8260C	06/17/2021 06:30	06/17/2021 17:31	KHA
								Certifications:	CTDOH,NELAC-NY10854,NELAC-NY12058,NJDEP,PADEP		
67-64-1	Acetone	ND		mg/kg dry	0.40	0.81	100	EPA 8260C	06/17/2021 06:30	06/17/2021 17:31	KHA
								Certifications:	CTDOH,NELAC-NY10854,NELAC-NY12058,NJDEP,PADEP		
107-02-8	Acrolein	ND		mg/kg dry	0.40	0.81	100	EPA 8260C	06/17/2021 06:30	06/17/2021 17:31	KHA
								Certifications:	CTDOH,NELAC-NY10854,NELAC-NY12058,NJDEP,PADEP		
107-13-1	Acrylonitrile	ND		mg/kg dry	0.20	0.40	100	EPA 8260C	06/17/2021 06:30	06/17/2021 17:31	KHA
								Certifications:	CTDOH,NELAC-NY10854,NELAC-NY12058,NJDEP,PADEP		
71-43-2	Benzene	ND		mg/kg dry	0.20	0.40	100	EPA 8260C	06/17/2021 06:30	06/17/2021 17:31	KHA
								Certifications:	CTDOH,NELAC-NY10854,NELAC-NY12058,NJDEP,PADEP		
74-97-5	Bromochloromethane	ND		mg/kg dry	0.20	0.40	100	EPA 8260C	06/17/2021 06:30	06/17/2021 17:31	KHA
								Certifications:	NELAC-NY10854,NELAC-NY12058,NJDEP,PADEP		
75-27-4	Bromodichloromethane	ND		mg/kg dry	0.20	0.40	100	EPA 8260C	06/17/2021 06:30	06/17/2021 17:31	KHA
								Certifications:	CTDOH,NELAC-NY10854,NELAC-NY12058,NJDEP,PADEP		
75-25-2	Bromoform	ND		mg/kg dry	0.20	0.40	100	EPA 8260C	06/17/2021 06:30	06/17/2021 17:31	KHA
								Certifications:	CTDOH,NELAC-NY10854,NELAC-NY12058,NJDEP,PADEP		
74-83-9	Bromomethane	ND		mg/kg dry	0.20	0.40	100	EPA 8260C	06/17/2021 06:30	06/17/2021 17:31	KHA
								Certifications:	CTDOH,NELAC-NY10854,NELAC-NY12058,NJDEP,PADEP		
75-15-0	Carbon disulfide	ND		mg/kg dry	0.20	0.40	100	EPA 8260C	06/17/2021 06:30	06/17/2021 17:31	KHA
								Certifications:	CTDOH,NELAC-NY10854,NELAC-NY12058,NJDEP,PADEP		
56-23-5	Carbon tetrachloride	ND		mg/kg dry	0.20	0.40	100	EPA 8260C	06/17/2021 06:30	06/17/2021 17:31	KHA
								Certifications:	CTDOH,NELAC-NY10854,NELAC-NY12058,NJDEP,PADEP		
108-90-7	Chlorobenzene	ND		mg/kg dry	0.20	0.40	100	EPA 8260C	06/17/2021 06:30	06/17/2021 17:31	KHA
								Certifications:	CTDOH,NELAC-NY10854,NELAC-NY12058,NJDEP,PADEP		
75-00-3	Chloroethane	ND		mg/kg dry	0.20	0.40	100	EPA 8260C	06/17/2021 06:30	06/17/2021 17:31	KHA
								Certifications:	CTDOH,NELAC-NY10854,NELAC-NY12058,NJDEP,PADEP		
67-66-3	Chloroform	ND		mg/kg dry	0.20	0.40	100	EPA 8260C	06/17/2021 06:30	06/17/2021 17:31	KHA
								Certifications:	CTDOH,NELAC-NY10854,NELAC-NY12058,NJDEP,PADEP		
74-87-3	Chloromethane	ND		mg/kg dry	0.20	0.40	100	EPA 8260C	06/17/2021 06:30	06/17/2021 17:31	KHA
								Certifications:	CTDOH,NELAC-NY10854,NELAC-NY12058,NJDEP,PADEP		
156-59-2	cis-1,2-Dichloroethylene	ND		mg/kg dry	0.20	0.40	100	EPA 8260C	06/17/2021 06:30	06/17/2021 17:31	KHA
								Certifications:	CTDOH,NELAC-NY10854,NELAC-NY12058,NJDEP,PADEP		
10061-01-5	cis-1,3-Dichloropropylene	ND		mg/kg dry	0.20	0.40	100	EPA 8260C	06/17/2021 06:30	06/17/2021 17:31	KHA
								Certifications:	CTDOH,NELAC-NY10854,NELAC-NY12058,NJDEP,PADEP		
110-82-7	Cyclohexane	ND		mg/kg dry	0.20	0.40	100	EPA 8260C	06/17/2021 06:30	06/17/2021 17:31	KHA
								Certifications:	NELAC-NY10854,NELAC-NY12058,NJDEP,PADEP		
124-48-1	Dibromochloromethane	ND		mg/kg dry	0.20	0.40	100	EPA 8260C	06/17/2021 06:30	06/17/2021 17:31	KHA
								Certifications:	NELAC-NY10854,NELAC-NY12058,NJDEP,PADEP		
74-95-3	Dibromomethane	ND		mg/kg dry	0.20	0.40	100	EPA 8260C	06/17/2021 06:30	06/17/2021 17:31	KHA
								Certifications:	NELAC-NY10854,NELAC-NY12058,NJDEP,PADEP		
75-71-8	Dichlorodifluoromethane	ND		mg/kg dry	0.20	0.40	100	EPA 8260C	06/17/2021 06:30	06/17/2021 17:31	KHA
								Certifications:	NELAC-NY10854,NELAC-NY12058,NJDEP,PADEP		

Sample Information

Client Sample ID: **EB01_2-3** **York Sample ID:** **21F0798-01**

York Project (SDG) No.	Client Project ID	Matrix	Collection Date/Time	Date Received
21F0798	170653201	Soil	June 16, 2021 11:00 am	06/16/2021

Volatiles, 8260 Comprehensive

Log-in Notes: **Sample Notes:**

Sample Prepared by Method: EPA 5035A

CAS No.	Parameter	Result	Flag	Units	Reported to LOD/MDL	LOQ	Dilution	Reference Method	Date/Time Prepared	Date/Time Analyzed	Analyst
100-41-4	Ethyl Benzene	ND		mg/kg dry	0.20	0.40	100	EPA 8260C	06/17/2021 06:30	06/17/2021 17:31	KHA
								Certifications:	CTDOH,NELAC-NY10854,NELAC-NY12058,NJDEP,PADEP		
87-68-3	Hexachlorobutadiene	ND		mg/kg dry	0.20	0.40	100	EPA 8260C	06/17/2021 06:30	06/17/2021 17:31	KHA
								Certifications:	NELAC-NY10854,NELAC-NY12058,NJDEP,PADEP		
98-82-8	**Isopropylbenzene**	**0.34**	J	mg/kg dry	0.20	0.40	100	EPA 8260C	06/17/2021 06:30	06/17/2021 17:31	KHA
								Certifications:	CTDOH,NELAC-NY10854,NELAC-NY12058,NJDEP,PADEP		
79-20-9	Methyl acetate	ND		mg/kg dry	0.20	0.40	100	EPA 8260C	06/17/2021 06:30	06/17/2021 17:31	KHA
								Certifications:	NELAC-NY10854,NELAC-NY12058,NJDEP,PADEP		
1634-04-4	Methyl tert-butyl ether (MTBE)	ND		mg/kg dry	0.20	0.40	100	EPA 8260C	06/17/2021 06:30	06/17/2021 17:31	KHA
								Certifications:	CTDOH,NELAC-NY10854,NELAC-NY12058,NJDEP,PADEP		
108-87-2	**Methylcyclohexane**	**0.43**		mg/kg dry	0.20	0.40	100	EPA 8260C	06/17/2021 06:30	06/17/2021 17:31	KHA
								Certifications:	NELAC-NY10854,NELAC-NY12058,NJDEP,PADEP		
75-09-2	Methylene chloride	ND		mg/kg dry	0.40	0.81	100	EPA 8260C	06/17/2021 06:30	06/17/2021 17:31	KHA
								Certifications:	CTDOH,NELAC-NY10854,NELAC-NY12058,NJDEP,PADEP		
104-51-8	**n-Butylbenzene**	**0.76**		mg/kg dry	0.20	0.40	100	EPA 8260C	06/17/2021 06:30	06/17/2021 17:31	KHA
								Certifications:	CTDOH,NELAC-NY10854,NELAC-NY12058,NJDEP,PADEP		
103-65-1	**n-Propylbenzene**	**0.68**		mg/kg dry	0.20	0.40	100	EPA 8260C	06/17/2021 06:30	06/17/2021 17:31	KHA
								Certifications:	CTDOH,NELAC-NY10854,NELAC-NY12058,NJDEP,PADEP		
95-47-6	o-Xylene	ND		mg/kg dry	0.20	0.40	100	EPA 8260C	06/17/2021 06:30	06/17/2021 17:31	KHA
								Certifications:	CTDOH,NELAC-NY10854,NELAC-NY12058,PADEP		
179601-23-1	p- & m- Xylenes	ND		mg/kg dry	0.40	0.81	100	EPA 8260C	06/17/2021 06:30	06/17/2021 17:31	KHA
								Certifications:	CTDOH,NELAC-NY10854,NELAC-NY12058,PADEP		
99-87-6	p-Isopropyltoluene	ND		mg/kg dry	0.20	0.40	100	EPA 8260C	06/17/2021 06:30	06/17/2021 17:31	KHA
								Certifications:	CTDOH,NELAC-NY10854,NELAC-NY12058,NJDEP,PADEP		
135-98-8	**sec-Butylbenzene**	**0.82**		mg/kg dry	0.20	0.40	100	EPA 8260C	06/17/2021 06:30	06/17/2021 17:31	KHA
								Certifications:	CTDOH,NELAC-NY10854,NELAC-NY12058,NJDEP,PADEP		
100-42-5	Styrene	ND		mg/kg dry	0.20	0.40	100	EPA 8260C	06/17/2021 06:30	06/17/2021 17:31	KHA
								Certifications:	CTDOH,NELAC-NY10854,NELAC-NY12058,NJDEP,PADEP		
75-65-0	tert-Butyl alcohol (TBA)	ND		mg/kg dry	0.20	0.40	100	EPA 8260C	06/17/2021 06:30	06/17/2021 17:31	KHA
								Certifications:	NELAC-NY10854,NELAC-NY12058,NJDEP,PADEP		
98-06-6	tert-Butylbenzene	ND		mg/kg dry	0.20	0.40	100	EPA 8260C	06/17/2021 06:30	06/17/2021 17:31	KHA
								Certifications:	CTDOH,NELAC-NY10854,NELAC-NY12058,NJDEP,PADEP		
127-18-4	Tetrachloroethylene	ND		mg/kg dry	0.20	0.40	100	EPA 8260C	06/17/2021 06:30	06/17/2021 17:31	KHA
								Certifications:	CTDOH,NELAC-NY10854,NELAC-NY12058,NJDEP,PADEP		
108-88-3	Toluene	ND		mg/kg dry	0.20	0.40	100	EPA 8260C	06/17/2021 06:30	06/17/2021 17:31	KHA
								Certifications:	CTDOH,NELAC-NY10854,NELAC-NY12058,NJDEP,PADEP		
156-60-5	trans-1,2-Dichloroethylene	ND		mg/kg dry	0.20	0.40	100	EPA 8260C	06/17/2021 06:30	06/17/2021 17:31	KHA
								Certifications:	CTDOH,NELAC-NY10854,NELAC-NY12058,NJDEP,PADEP		
10061-02-6	trans-1,3-Dichloropropylene	ND		mg/kg dry	0.20	0.40	100	EPA 8260C	06/17/2021 06:30	06/17/2021 17:31	KHA
								Certifications:	CTDOH,NELAC-NY10854,NELAC-NY12058,NJDEP,PADEP		
79-01-6	Trichloroethylene	ND		mg/kg dry	0.20	0.40	100	EPA 8260C	06/17/2021 06:30	06/17/2021 17:31	KHA
								Certifications:	CTDOH,NELAC-NY10854,NELAC-NY12058,NJDEP,PADEP		
75-69-4	Trichlorofluoromethane	ND		mg/kg dry	0.20	0.40	100	EPA 8260C	06/17/2021 06:30	06/17/2021 17:31	KHA
								Certifications:	CTDOH,NELAC-NY10854,NELAC-NY12058,NJDEP,PADEP		

Sample Information

Client Sample ID: **EB01_2-3** **York Sample ID:** **21F0798-01**

York Project (SDG) No.	Client Project ID	Matrix	Collection Date/Time	Date Received
21F0798	170653201	Soil	June 16, 2021 11:00 am	06/16/2021

Volatiles, 8260 Comprehensive

Log-in Notes: **Sample Notes:**

Sample Prepared by Method: EPA 5035A

CAS No.	Parameter	Result	Flag	Units	Reported to LOD/MDL	LOQ	Dilution	Reference Method	Date/Time Prepared	Date/Time Analyzed	Analyst
75-01-4	Vinyl Chloride	ND		mg/kg dry	0.20	0.40	100	EPA 8260C	06/17/2021 06:30	06/17/2021 17:31	KHA
								Certifications:	CTDOH,NELAC-NY10854,NELAC-NY12058,NJDEP,PADEP		
1330-20-7	Xylenes, Total	ND		mg/kg dry	0.61	1.2	100	EPA 8260C	06/17/2021 06:30	06/17/2021 17:31	KHA
								Certifications:	CTDOH,NELAC-NY10854,NELAC-NY12058,NJDEP		

	Surrogate Recoveries	Result	Acceptance Range
17060-07-0	*Surrogate: SURR: 1,2-Dichloroethane-d4*	*102 %*	*77-125*
2037-26-5	*Surrogate: SURR: Toluene-d8*	*98.1 %*	*85-120*
460-00-4	*Surrogate: SURR: p-Bromofluorobenzene*	*99.3 %*	*76-130*

Semi-Volatiles, 8270 Comprehensive

Log-in Notes: **Sample Notes:**

Sample Prepared by Method: EPA 3546 SVOA

CAS No.	Parameter	Result	Flag	Units	Reported to LOD/MDL	LOQ	Dilution	Reference Method	Date/Time Prepared	Date/Time Analyzed	Analyst
92-52-4	1,1-Biphenyl	ND		mg/kg dry	0.0453	0.0903	2	EPA 8270D	06/18/2021 14:03	06/21/2021 17:53	KH
								Certifications:	NELAC-NY10854,NJDEP,PADEP		
95-94-3	1,2,4,5-Tetrachlorobenzene	ND		mg/kg dry	0.0903	0.180	2	EPA 8270D	06/18/2021 14:03	06/21/2021 17:53	KH
								Certifications:	NELAC-NY10854,NJDEP,PADEP		
122-66-7	1,2-Diphenylhydrazine (as Azobenzene)	ND		mg/kg dry	0.0453	0.0903	2	EPA 8270D	06/18/2021 14:03	06/21/2021 17:53	KH
								Certifications:	NELAC-NY10854,NJDEP,PADEP		
58-90-2	2,3,4,6-Tetrachlorophenol	ND		mg/kg dry	0.0903	0.180	2	EPA 8270D	06/18/2021 14:03	06/21/2021 17:53	KH
								Certifications:	NELAC-NY10854,NJDEP,PADEP		
95-95-4	2,4,5-Trichlorophenol	ND		mg/kg dry	0.0453	0.0903	2	EPA 8270D	06/18/2021 14:03	06/21/2021 17:53	KH
								Certifications:	CTDOH,NELAC-NY10854,NJDEP,PADEP		
88-06-2	2,4,6-Trichlorophenol	ND		mg/kg dry	0.0453	0.0903	2	EPA 8270D	06/18/2021 14:03	06/21/2021 17:53	KH
								Certifications:	CTDOH,NELAC-NY10854,NJDEP,PADEP		
120-83-2	2,4-Dichlorophenol	ND		mg/kg dry	0.0453	0.0903	2	EPA 8270D	06/18/2021 14:03	06/21/2021 17:53	KH
								Certifications:	CTDOH,NELAC-NY10854,NJDEP,PADEP		
105-67-9	2,4-Dimethylphenol	ND		mg/kg dry	0.0453	0.0903	2	EPA 8270D	06/18/2021 14:03	06/21/2021 17:53	KH
								Certifications:	CTDOH,NELAC-NY10854,NJDEP,PADEP		
51-28-5	2,4-Dinitrophenol	ND		mg/kg dry	0.0903	0.180	2	EPA 8270D	06/18/2021 14:03	06/21/2021 17:53	KH
								Certifications:	CTDOH,NELAC-NY10854,NJDEP,PADEP		
121-14-2	2,4-Dinitrotoluene	ND		mg/kg dry	0.0453	0.0903	2	EPA 8270D	06/18/2021 14:03	06/21/2021 17:53	KH
								Certifications:	CTDOH,NELAC-NY10854,NJDEP,PADEP		
606-20-2	2,6-Dinitrotoluene	ND		mg/kg dry	0.0453	0.0903	2	EPA 8270D	06/18/2021 14:03	06/21/2021 17:53	KH
								Certifications:	CTDOH,NELAC-NY10854,NJDEP,PADEP		
91-58-7	2-Chloronaphthalene	ND		mg/kg dry	0.0453	0.0903	2	EPA 8270D	06/18/2021 14:03	06/21/2021 17:53	KH
								Certifications:	CTDOH,NELAC-NY10854,NJDEP,PADEP		
95-57-8	2-Chlorophenol	ND		mg/kg dry	0.0453	0.0903	2	EPA 8270D	06/18/2021 14:03	06/21/2021 17:53	KH
								Certifications:	CTDOH,NELAC-NY10854,NJDEP,PADEP		
91-57-6	**2-Methylnaphthalene**	**8.59**		mg/kg dry	0.226	0.452	10	EPA 8270D	06/18/2021 14:03	06/22/2021 11:54	KH
								Certifications:	CTDOH,NELAC-NY10854,NJDEP,PADEP		

Sample Information

Client Sample ID: **EB01_2-3** **York Sample ID:** **21F0798-01**

York Project (SDG) No.	Client Project ID	Matrix	Collection Date/Time	Date Received
21F0798	170653201	Soil	June 16, 2021 11:00 am	06/16/2021

Semi-Volatiles, 8270 Comprehensive **Log-in Notes:** **Sample Notes:**

Sample Prepared by Method: EPA 3546 SVOA

CAS No.	Parameter	Result	Flag	Units	Reported to LOD/MDL	LOQ	Dilution	Reference Method	Date/Time Prepared	Date/Time Analyzed	Analyst
95-48-7	2-Methylphenol	ND		mg/kg dry	0.0453	0.0903	2	EPA 8270D Certifications: CTDOH,NELAC-NY10854,NJDEP,PADEP	06/18/2021 14:03	06/21/2021 17:53	KH
88-74-4	2-Nitroaniline	ND		mg/kg dry	0.0903	0.180	2	EPA 8270D Certifications: CTDOH,NELAC-NY10854,NJDEP,PADEP	06/18/2021 14:03	06/21/2021 17:53	KH
88-75-5	2-Nitrophenol	ND		mg/kg dry	0.0453	0.0903	2	EPA 8270D Certifications: CTDOH,NELAC-NY10854,NJDEP,PADEP	06/18/2021 14:03	06/21/2021 17:53	KH
65794-96-9	3- & 4-Methylphenols	ND		mg/kg dry	0.0453	0.0903	2	EPA 8270D Certifications: CTDOH,NELAC-NY10854,NJDEP,PADEP	06/18/2021 14:03	06/21/2021 17:53	KH
91-94-1	3,3-Dichlorobenzidine	ND		mg/kg dry	0.0453	0.0903	2	EPA 8270D Certifications: NELAC-NY10854,NJDEP,PADEP	06/18/2021 14:03	06/21/2021 17:53	KH
99-09-2	3-Nitroaniline	ND		mg/kg dry	0.0903	0.180	2	EPA 8270D Certifications: CTDOH,NELAC-NY10854,NJDEP,PADEP	06/18/2021 14:03	06/21/2021 17:53	KH
534-52-1	4,6-Dinitro-2-methylphenol	ND		mg/kg dry	0.0903	0.180	2	EPA 8270D Certifications: CTDOH,NELAC-NY10854,NJDEP,PADEP	06/18/2021 14:03	06/21/2021 17:53	KH
101-55-3	4-Bromophenyl phenyl ether	ND		mg/kg dry	0.0453	0.0903	2	EPA 8270D Certifications: CTDOH,NELAC-NY10854,NJDEP,PADEP	06/18/2021 14:03	06/21/2021 17:53	KH
59-50-7	4-Chloro-3-methylphenol	ND		mg/kg dry	0.0453	0.0903	2	EPA 8270D Certifications: CTDOH,NELAC-NY10854,NJDEP,PADEP	06/18/2021 14:03	06/21/2021 17:53	KH
106-47-8	4-Chloroaniline	ND		mg/kg dry	0.0453	0.0903	2	EPA 8270D Certifications: CTDOH,NELAC-NY10854,NJDEP,PADEP	06/18/2021 14:03	06/21/2021 17:53	KH
7005-72-3	4-Chlorophenyl phenyl ether	ND		mg/kg dry	0.0453	0.0903	2	EPA 8270D Certifications: CTDOH,NELAC-NY10854,NJDEP,PADEP	06/18/2021 14:03	06/21/2021 17:53	KH
100-01-6	4-Nitroaniline	ND		mg/kg dry	0.0903	0.180	2	EPA 8270D Certifications: CTDOH,NELAC-NY10854,NJDEP,PADEP	06/18/2021 14:03	06/21/2021 17:53	KH
100-02-7	4-Nitrophenol	ND		mg/kg dry	0.0903	0.180	2	EPA 8270D Certifications: CTDOH,NELAC-NY10854,NJDEP,PADEP	06/18/2021 14:03	06/21/2021 17:53	KH
83-32-9	**Acenaphthene**	**1.18**		mg/kg dry	0.0453	0.0903	2	EPA 8270D Certifications: CTDOH,NELAC-NY10854,NJDEP,PADEP	06/18/2021 14:03	06/21/2021 17:53	KH
208-96-8	Acenaphthylene	ND		mg/kg dry	0.0453	0.0903	2	EPA 8270D Certifications: CTDOH,NELAC-NY10854,NJDEP,PADEP	06/18/2021 14:03	06/21/2021 17:53	KH
98-86-2	Acetophenone	ND		mg/kg dry	0.0453	0.0903	2	EPA 8270D Certifications: NELAC-NY10854,NJDEP,PADEP	06/18/2021 14:03	06/21/2021 17:53	KH
62-53-3	Aniline	ND		mg/kg dry	0.181	0.362	2	EPA 8270D Certifications: NELAC-NY10854,NJDEP,PADEP	06/18/2021 14:03	06/21/2021 17:53	KH
120-12-7	**Anthracene**	**0.778**		mg/kg dry	0.0453	0.0903	2	EPA 8270D Certifications: CTDOH,NELAC-NY10854,NJDEP,PADEP	06/18/2021 14:03	06/21/2021 17:53	KH
1912-24-9	Atrazine	ND		mg/kg dry	0.0453	0.0903	2	EPA 8270D Certifications: NELAC-NY10854,NJDEP,PADEP	06/18/2021 14:03	06/21/2021 17:53	KH
100-52-7	Benzaldehyde	ND		mg/kg dry	0.0453	0.0903	2	EPA 8270D Certifications: NELAC-NY10854,NJDEP,PADEP	06/18/2021 14:03	06/21/2021 17:53	KH
92-87-5	Benzidine	ND		mg/kg dry	0.181	0.362	2	EPA 8270D Certifications: CTDOH,NELAC-NY10854,PADEP	06/18/2021 14:03	06/21/2021 17:53	KH
56-55-3	Benzo(a)anthracene	ND		mg/kg dry	0.0453	0.0903	2	EPA 8270D Certifications: CTDOH,NELAC-NY10854,NJDEP,PADEP	06/18/2021 14:03	06/21/2021 17:53	KH

Sample Information

Client Sample ID: **EB01_2-3** **York Sample ID:** **21F0798-01**

York Project (SDG) No.	Client Project ID	Matrix	Collection Date/Time	Date Received
21F0798	170653201	Soil	June 16, 2021 11:00 am	06/16/2021

Semi-Volatiles, 8270 Comprehensive **Log-in Notes:** **Sample Notes:**

Sample Prepared by Method: EPA 3546 SVOA

CAS No.	Parameter	Result	Flag	Units	Reported to LOD/MDL	LOQ	Dilution	Reference Method	Date/Time Prepared	Date/Time Analyzed	Analyst
50-32-8	Benzo(a)pyrene	ND		mg/kg dry	0.0453	0.0903	2	EPA 8270D Certifications: CTDOH,NELAC-NY10854,NJDEP,PADEP	06/18/2021 14:03	06/21/2021 17:53	KH
205-99-2	Benzo(b)fluoranthene	ND		mg/kg dry	0.0453	0.0903	2	EPA 8270D Certifications: CTDOH,NELAC-NY10854,NJDEP,PADEP	06/18/2021 14:03	06/21/2021 17:53	KH
191-24-2	Benzo(g,h,i)perylene	ND		mg/kg dry	0.0453	0.0903	2	EPA 8270D Certifications: CTDOH,NELAC-NY10854,NJDEP,PADEP	06/18/2021 14:03	06/21/2021 17:53	KH
207-08-9	Benzo(k)fluoranthene	ND		mg/kg dry	0.0453	0.0903	2	EPA 8270D Certifications: CTDOH,NELAC-NY10854,NJDEP,PADEP	06/18/2021 14:03	06/21/2021 17:53	KH
65-85-0	Benzoic acid	ND		mg/kg dry	0.0453	0.0903	2	EPA 8270D Certifications: NELAC-NY10854,NJDEP,PADEP	06/18/2021 14:03	06/21/2021 17:53	KH
100-51-6	Benzyl alcohol	ND		mg/kg dry	0.0453	0.0903	2	EPA 8270D Certifications: NELAC-NY10854,NJDEP,PADEP	06/18/2021 14:03	06/21/2021 17:53	KH
85-68-7	Benzyl butyl phthalate	ND		mg/kg dry	0.0453	0.0903	2	EPA 8270D Certifications: CTDOH,NELAC-NY10854,NJDEP,PADEP	06/18/2021 14:03	06/21/2021 17:53	KH
111-91-1	Bis(2-chloroethoxy)methane	ND		mg/kg dry	0.0453	0.0903	2	EPA 8270D Certifications: CTDOH,NELAC-NY10854,NJDEP,PADEP	06/18/2021 14:03	06/21/2021 17:53	KH
111-44-4	Bis(2-chloroethyl)ether	ND		mg/kg dry	0.0453	0.0903	2	EPA 8270D Certifications: CTDOH,NELAC-NY10854,NJDEP,PADEP	06/18/2021 14:03	06/21/2021 17:53	KH
108-60-1	Bis(2-chloroisopropyl)ether	ND		mg/kg dry	0.0453	0.0903	2	EPA 8270D Certifications: CTDOH,NELAC-NY10854,NJDEP,PADEP	06/18/2021 14:03	06/21/2021 17:53	KH
117-81-7	**Bis(2-ethylhexyl)phthalate**	**0.0686**	J	mg/kg dry	0.0453	0.0903	2	EPA 8270D Certifications: CTDOH,NELAC-NY10854,NJDEP,PADEP	06/18/2021 14:03	06/21/2021 17:53	KH
105-60-2	Caprolactam	ND		mg/kg dry	0.0903	0.180	2	EPA 8270D Certifications: NELAC-NY10854,NJDEP,PADEP	06/18/2021 14:03	06/21/2021 17:53	KH
86-74-8	Carbazole	ND		mg/kg dry	0.0453	0.0903	2	EPA 8270D Certifications: CTDOH,NELAC-NY10854,NJDEP,PADEP	06/18/2021 14:03	06/21/2021 17:53	KH
218-01-9	**Chrysene**	**0.0614**	J	mg/kg dry	0.0453	0.0903	2	EPA 8270D Certifications: CTDOH,NELAC-NY10854,NJDEP,PADEP	06/18/2021 14:03	06/21/2021 17:53	KH
53-70-3	Dibenzo(a,h)anthracene	ND		mg/kg dry	0.0453	0.0903	2	EPA 8270D Certifications: CTDOH,NELAC-NY10854,NJDEP,PADEP	06/18/2021 14:03	06/21/2021 17:53	KH
132-64-9	Dibenzofuran	ND		mg/kg dry	0.0453	0.0903	2	EPA 8270D Certifications: CTDOH,NELAC-NY10854,NJDEP,PADEP	06/18/2021 14:03	06/21/2021 17:53	KH
84-66-2	Diethyl phthalate	ND		mg/kg dry	0.0453	0.0903	2	EPA 8270D Certifications: CTDOH,NELAC-NY10854,NJDEP,PADEP	06/18/2021 14:03	06/21/2021 17:53	KH
131-11-3	Dimethyl phthalate	ND		mg/kg dry	0.0453	0.0903	2	EPA 8270D Certifications: CTDOH,NELAC-NY10854,NJDEP,PADEP	06/18/2021 14:03	06/21/2021 17:53	KH
84-74-2	Di-n-butyl phthalate	ND		mg/kg dry	0.0453	0.0903	2	EPA 8270D Certifications: CTDOH,NELAC-NY10854,NJDEP,PADEP	06/18/2021 14:03	06/21/2021 17:53	KH
117-84-0	Di-n-octyl phthalate	ND		mg/kg dry	0.0453	0.0903	2	EPA 8270D Certifications: CTDOH,NELAC-NY10854,NJDEP,PADEP	06/18/2021 14:03	06/21/2021 17:53	KH
122-39-4	Diphenylamine	ND		mg/kg dry	0.0903	0.180	2	EPA 8270D Certifications: NELAC-NY10854,NJDEP,PADEP	06/18/2021 14:03	06/21/2021 17:53	KH
206-44-0	**Fluoranthene**	**0.153**		mg/kg dry	0.0453	0.0903	2	EPA 8270D Certifications: CTDOH,NELAC-NY10854,NJDEP,PADEP	06/18/2021 14:03	06/21/2021 17:53	KH

Sample Information

Client Sample ID: **EB01_2-3** **York Sample ID:** **21F0798-01**

York Project (SDG) No.	Client Project ID	Matrix	Collection Date/Time	Date Received
21F0798	170653201	Soil	June 16, 2021 11:00 am	06/16/2021

Semi-Volatiles, 8270 Comprehensive

Log-in Notes: **Sample Notes:**

Sample Prepared by Method: EPA 3546 SVOA

CAS No.	Parameter	Result	Flag	Units	Reported to LOD/MDL	LOQ	Dilution	Reference Method	Date/Time Prepared	Date/Time Analyzed	Analyst
86-73-7	**Fluorene**	**2.51**		mg/kg dry	0.0453	0.0903	2	EPA 8270D	06/18/2021 14:03	06/21/2021 17:53	KH
								Certifications:	NELAC-NY10854,NJDEP,PADEP		
118-74-1	Hexachlorobenzene	ND		mg/kg dry	0.0453	0.0903	2	EPA 8270D	06/18/2021 14:03	06/21/2021 17:53	KH
								Certifications:	CTDOH,NELAC-NY10854,NJDEP,PADEP		
87-68-3	Hexachlorobutadiene	ND		mg/kg dry	0.0453	0.0903	2	EPA 8270D	06/18/2021 14:03	06/21/2021 17:53	KH
								Certifications:	CTDOH,NELAC-NY10854,NJDEP,PADEP		
77-47-4	Hexachlorocyclopentadiene	ND		mg/kg dry	0.0453	0.0903	2	EPA 8270D	06/18/2021 14:03	06/21/2021 17:53	KH
								Certifications:	CTDOH,NELAC-NY10854,NJDEP,PADEP		
67-72-1	Hexachloroethane	ND		mg/kg dry	0.0453	0.0903	2	EPA 8270D	06/18/2021 14:03	06/21/2021 17:53	KH
								Certifications:	CTDOH,NELAC-NY10854,NJDEP,PADEP		
193-39-5	Indeno(1,2,3-cd)pyrene	ND		mg/kg dry	0.0453	0.0903	2	EPA 8270D	06/18/2021 14:03	06/21/2021 17:53	KH
								Certifications:	CTDOH,NELAC-NY10854,NJDEP,PADEP		
78-59-1	Isophorone	ND		mg/kg dry	0.0453	0.0903	2	EPA 8270D	06/18/2021 14:03	06/21/2021 17:53	KH
								Certifications:	CTDOH,NELAC-NY10854,NJDEP,PADEP		
91-20-3	Naphthalene	ND		mg/kg dry	0.0453	0.0903	2	EPA 8270D	06/18/2021 14:03	06/21/2021 17:53	KH
								Certifications:	CTDOH,NELAC-NY10854,NJDEP,PADEP		
98-95-3	Nitrobenzene	ND		mg/kg dry	0.0453	0.0903	2	EPA 8270D	06/18/2021 14:03	06/21/2021 17:53	KH
								Certifications:	CTDOH,NELAC-NY10854,NJDEP,PADEP		
62-75-9	N-Nitrosodimethylamine	ND		mg/kg dry	0.0453	0.0903	2	EPA 8270D	06/18/2021 14:03	06/21/2021 17:53	KH
								Certifications:	CTDOH,NELAC-NY10854,NJDEP,PADEP		
621-64-7	N-nitroso-di-n-propylamine	ND		mg/kg dry	0.0453	0.0903	2	EPA 8270D	06/18/2021 14:03	06/21/2021 17:53	KH
								Certifications:	CTDOH,NELAC-NY10854,NJDEP,PADEP		
86-30-6	N-Nitrosodiphenylamine	ND		mg/kg dry	0.0453	0.0903	2	EPA 8270D	06/18/2021 14:03	06/21/2021 17:53	KH
								Certifications:	CTDOH,NELAC-NY10854,NJDEP,PADEP		
87-86-5	Pentachlorophenol	ND		mg/kg dry	0.0453	0.0903	2	EPA 8270D	06/18/2021 14:03	06/21/2021 17:53	KH
								Certifications:	CTDOH,NELAC-NY10854,NJDEP,PADEP		
85-01-8	**Phenanthrene**	**6.39**		mg/kg dry	0.226	0.452	10	EPA 8270D	06/18/2021 14:03	06/22/2021 11:54	KH
								Certifications:	CTDOH,NELAC-NY10854,NJDEP,PADEP		
108-95-2	Phenol	ND		mg/kg dry	0.0453	0.0903	2	EPA 8270D	06/18/2021 14:03	06/21/2021 17:53	KH
								Certifications:	CTDOH,NELAC-NY10854,NJDEP,PADEP		
129-00-0	**Pyrene**	**1.22**		mg/kg dry	0.0453	0.0903	2	EPA 8270D	06/18/2021 14:03	06/21/2021 17:53	KH
								Certifications:	CTDOH,NELAC-NY10854,NJDEP,PADEP		
110-86-1	Pyridine	ND		mg/kg dry	0.181	0.362	2	EPA 8270D	06/18/2021 14:03	06/21/2021 17:53	KH
								Certifications:	CTDOH,NELAC-NY10854,NJDEP,PADEP		

	Surrogate Recoveries	Result	Acceptance Range
367-12-4	*Surrogate: SURR: 2-Fluorophenol*	*39.6 %*	*20-108*
4165-62-2	*Surrogate: SURR: Phenol-d5*	*37.8 %*	*23-114*
4165-60-0	*Surrogate: SURR: Nitrobenzene-d5*	*82.0 %*	*22-108*
321-60-8	*Surrogate: SURR: 2-Fluorobiphenyl*	*47.1 %*	*21-113*
118-79-6	*Surrogate: SURR: 2,4,6-Tribromophenol*	*56.6 %*	*19-110*
1718-51-0	*Surrogate: SURR: Terphenyl-d14*	*63.4 %*	*24-116*

Sample Information

Client Sample ID: **EB01_2-3** **York Sample ID:** **21F0798-01**

York Project (SDG) No.	Client Project ID	Matrix	Collection Date/Time	Date Received
21F0798	170653201	Soil	June 16, 2021 11:00 am	06/16/2021

Semi-Volatiles, 1,4-Dioxane 8270 SIM-Soil

Log-in Notes: **Sample Notes:**

Sample Prepared by Method: EPA 3550C

CAS No.	Parameter	Result	Flag	Units	Reported to LOQ	Dilution	Reference Method	Date/Time Prepared	Date/Time Analyzed	Analyst
123-91-1	1,4-Dioxane	ND		ug/kg	19.6	1	EPA 8270D SIM Certifications: NELAC-NY10854	06/22/2021 07:42	06/23/2021 03:36	KH

	Surrogate Recoveries	Result	Acceptance Range
17647-74-4	*Surrogate: 1,4-Dioxane-d8*	*60.0 %*	*39-127.5*

PFAS, NYSDEC Target List

Log-in Notes: **Sample Notes:**

Sample Prepared by Method: SPE PFAS Extraction-Soil-EPA 537m

CAS No.	Parameter	Result	Flag	Units	Reported to LOQ	Dilution	Reference Method	Date/Time Prepared	Date/Time Analyzed	Analyst
375-73-5	* Perfluorobutanesulfonic acid (PFBS)	ND		ug/kg dry	0.261	1	EPA 537m Certifications:	06/18/2021 13:27	06/22/2021 23:01	WL
307-24-4	* Perfluorohexanoic acid (PFHxA)	ND		ug/kg dry	0.261	1	EPA 537m Certifications:	06/18/2021 13:27	06/22/2021 23:01	WL
375-85-9	* Perfluoroheptanoic acid (PFHpA)	ND		ug/kg dry	0.261	1	EPA 537m Certifications:	06/18/2021 13:27	06/22/2021 23:01	WL
355-46-4	* Perfluorohexanesulfonic acid (PFHxS)	ND		ug/kg dry	0.261	1	EPA 537m Certifications:	06/18/2021 13:27	06/22/2021 23:01	WL
335-67-1	* Perfluorooctanoic acid (PFOA)	ND		ug/kg dry	0.261	1	EPA 537m Certifications:	06/18/2021 13:27	06/22/2021 23:01	WL
1763-23-1	* Perfluorooctanesulfonic acid (PFOS)	ND		ug/kg dry	0.261	1	EPA 537m Certifications:	06/18/2021 13:27	06/22/2021 23:01	WL
375-95-1	* Perfluorononanoic acid (PFNA)	ND		ug/kg dry	0.261	1	EPA 537m Certifications:	06/18/2021 13:27	06/22/2021 23:01	WL
335-76-2	* Perfluorodecanoic acid (PFDA)	ND		ug/kg dry	0.261	1	EPA 537m Certifications:	06/18/2021 13:27	06/22/2021 23:01	WL
2058-94-8	* Perfluoroundecanoic acid (PFUnA)	ND		ug/kg dry	0.261	1	EPA 537m Certifications:	06/18/2021 13:27	06/22/2021 23:01	WL
307-55-1	* Perfluorododecanoic acid (PFDoA)	ND		ug/kg dry	0.261	1	EPA 537m Certifications:	06/18/2021 13:27	06/22/2021 23:01	WL
72629-94-8	* Perfluorotridecanoic acid (PFTrDA)	ND		ug/kg dry	0.261	1	EPA 537m Certifications:	06/18/2021 13:27	06/22/2021 23:01	WL
376-06-7	* Perfluorotetradecanoic acid (PFTA)	ND		ug/kg dry	0.261	1	EPA 537m Certifications:	06/18/2021 13:27	06/22/2021 23:01	WL
2355-31-9	* N-MeFOSAA	ND		ug/kg dry	0.261	1	EPA 537m Certifications:	06/18/2021 13:27	06/22/2021 23:01	WL
2991-50-6	* N-EtFOSAA	ND		ug/kg dry	0.261	1	EPA 537m Certifications:	06/18/2021 13:27	06/22/2021 23:01	WL
2706-90-3	* Perfluoropentanoic acid (PFPeA)	ND		ug/kg dry	0.261	1	EPA 537m Certifications:	06/18/2021 13:27	06/22/2021 23:01	WL
754-91-6	* Perfluoro-1-octanesulfonamide (FOSA)	ND		ug/kg dry	0.261	1	EPA 537m Certifications:	06/18/2021 13:27	06/22/2021 23:01	WL

Sample Information

Client Sample ID: **EB01_2-3** **York Sample ID:** **21F0798-01**

York Project (SDG) No.	Client Project ID	Matrix	Collection Date/Time	Date Received
21F0798	170653201	Soil	June 16, 2021 11:00 am	06/16/2021

PFAS, NYSDEC Target List

Log-in Notes: **Sample Notes:**

Sample Prepared by Method: SPE PFAS Extraction-Soil-EPA 537m

CAS No.	Parameter	Result	Flag	Units	Reported to LOQ	Dilution	Reference Method	Date/Time Prepared	Date/Time Analyzed	Analyst
375-92-8	* Perfluoro-1-heptanesulfonic acid (PFHpS)	ND		ug/kg dry	0.261	1	EPA 537m Certifications:	06/18/2021 13:27	06/22/2021 23:01	WL
335-77-3	* Perfluoro-1-decanesulfonic acid (PFDS)	ND		ug/kg dry	0.261	1	EPA 537m Certifications:	06/18/2021 13:27	06/22/2021 23:01	WL
27619-97-2	* 1H,1H,2H,2H-Perfluorooctanesulfonic acid (6:2 FTS)	ND		ug/kg dry	0.261	1	EPA 537m Certifications:	06/18/2021 13:27	06/22/2021 23:01	WL
39108-34-4	* 1H,1H,2H,2H-Perfluorodecanesulfonic acid (8:2 FTS)	ND		ug/kg dry	0.261	1	EPA 537m Certifications:	06/18/2021 13:27	06/22/2021 23:01	WL
375-22-4	* Perfluoro-n-butanoic acid (PFBA)	ND		ug/kg dry	0.261	1	EPA 537m Certifications:	06/18/2021 13:27	06/22/2021 23:01	WL

Surrogate Recoveries	Result	Acceptance Range
Surrogate: M3PFBS	*88.8 %*	*25-150*
Surrogate: M5PFHxA	*87.8 %*	*25-150*
Surrogate: M4PFHpA	*91.2 %*	*25-150*
Surrogate: M3PFHxS	*76.7 %*	*25-150*
Surrogate: Perfluoro-n-[13C8]octanoic aci	*88.0 %*	*25-150*
Surrogate: M6PFDA	*80.0 %*	*25-150*
Surrogate: M7PFUdA	*72.6 %*	*25-150*
Surrogate: Perfluoro-n-[1,2-13C2]dodecan	*77.5 %*	*25-150*
Surrogate: M2PFTeDA	*64.3 %*	*10-150*
Surrogate: Perfluoro-n-[13C4]butanoic aci	*95.2 %*	*25-150*
Surrogate: Perfluoro-1-[13C8]octanesulfor	*72.0 %*	*25-150*
Surrogate: Perfluoro-n-[13C5]pentanoic ac	*93.6 %*	*25-150*
Surrogate: Perfluoro-1-[13C8]octanesulfor	*42.8 %*	*10-150*
Surrogate: d3-N-MeFOSAA	*59.4 %*	*25-150*
Surrogate: d5-N-EtFOSAA	*85.6 %*	*25-150*
Surrogate: M2-6:2 FTS	*88.4 %*	*25-150*
Surrogate: M2-8:2 FTS	*67.4 %*	*25-150*
Surrogate: M9PFNA	*89.8 %*	*25-150*

Pesticides, 8081 List

Log-in Notes: **Sample Notes:**

Sample Prepared by Method: EPA 3550C

CAS No.	Parameter	Result	Flag	Units	Reported to LOQ	Dilution	Reference Method	Date/Time Prepared	Date/Time Analyzed	Analyst
72-54-8	4,4'-DDD	ND		mg/kg dry	0.00180	5	EPA 8081B Certifications: CTDOH,NELAC-NY10854,NJDEP,PADEP	06/21/2021 07:01	06/22/2021 15:51	CM
72-55-9	4,4'-DDE	ND		mg/kg dry	0.00180	5	EPA 8081B Certifications: CTDOH,NELAC-NY10854,NJDEP,PADEP	06/21/2021 07:01	06/22/2021 15:51	CM
50-29-3	4,4'-DDT	ND		mg/kg dry	0.00180	5	EPA 8081B Certifications: CTDOH,NELAC-NY10854,NJDEP,PADEP	06/21/2021 07:01	06/22/2021 15:51	CM

Sample Information

Client Sample ID: **EB01_2-3** **York Sample ID:** **21F0798-01**

York Project (SDG) No.	Client Project ID	Matrix	Collection Date/Time	Date Received
21F0798	170653201	Soil	June 16, 2021 11:00 am	06/16/2021

Pesticides, 8081 List

Log-in Notes: **Sample Notes:**

Sample Prepared by Method: EPA 3550C

CAS No.	Parameter	Result	Flag	Units	Reported to LOQ	Dilution	Reference Method	Date/Time Prepared	Date/Time Analyzed	Analyst
309-00-2	Aldrin	ND		mg/kg dry	0.00180	5	EPA 8081B Certifications: CTDOH,NELAC-NY10854,NJDEP,PADEP	06/21/2021 07:01	06/22/2021 15:51	CM
319-84-6	alpha-BHC	ND		mg/kg dry	0.00180	5	EPA 8081B Certifications: CTDOH,NELAC-NY10854,NJDEP,PADEP	06/21/2021 07:01	06/22/2021 15:51	CM
5103-71-9	alpha-Chlordane	ND		mg/kg dry	0.00180	5	EPA 8081B Certifications: NELAC-NY10854,NJDEP	06/21/2021 07:01	06/22/2021 15:51	CM
319-85-7	beta-BHC	ND		mg/kg dry	0.00180	5	EPA 8081B Certifications: CTDOH,NELAC-NY10854,NJDEP,PADEP	06/21/2021 07:01	06/22/2021 15:51	CM
319-86-8	delta-BHC	ND		mg/kg dry	0.00180	5	EPA 8081B Certifications: CTDOH,NELAC-NY10854,NJDEP,PADEP	06/21/2021 07:01	06/22/2021 15:51	CM
60-57-1	Dieldrin	ND		mg/kg dry	0.00180	5	EPA 8081B Certifications: CTDOH,NELAC-NY10854,NJDEP,PADEP	06/21/2021 07:01	06/22/2021 15:51	CM
959-98-8	Endosulfan I	ND		mg/kg dry	0.00180	5	EPA 8081B Certifications: CTDOH,NELAC-NY10854,NJDEP,PADEP	06/21/2021 07:01	06/22/2021 15:51	CM
33213-65-9	Endosulfan II	ND		mg/kg dry	0.00180	5	EPA 8081B Certifications: CTDOH,NELAC-NY10854	06/21/2021 07:01	06/22/2021 15:51	CM
1031-07-8	Endosulfan sulfate	ND		mg/kg dry	0.00180	5	EPA 8081B Certifications: CTDOH,NELAC-NY10854,NJDEP,PADEP	06/21/2021 07:01	06/22/2021 15:51	CM
72-20-8	Endrin	ND		mg/kg dry	0.00180	5	EPA 8081B Certifications: CTDOH,NELAC-NY10854,NJDEP,PADEP	06/21/2021 07:01	06/22/2021 15:51	CM
7421-93-4	Endrin aldehyde	ND		mg/kg dry	0.00180	5	EPA 8081B Certifications: CTDOH,NELAC-NY10854,NJDEP,PADEP	06/21/2021 07:01	06/22/2021 15:51	CM
53494-70-5	Endrin ketone	ND		mg/kg dry	0.00180	5	EPA 8081B Certifications: CTDOH,NELAC-NY10854,NJDEP,PADEP	06/21/2021 07:01	06/22/2021 15:51	CM
58-89-9	gamma-BHC (Lindane)	ND		mg/kg dry	0.00180	5	EPA 8081B Certifications: CTDOH,NELAC-NY10854,NJDEP,PADEP	06/21/2021 07:01	06/22/2021 15:51	CM
5566-34-7	gamma-Chlordane	ND		mg/kg dry	0.00180	5	EPA 8081B Certifications: NELAC-NY10854,NJDEP	06/21/2021 07:01	06/22/2021 15:51	CM
76-44-8	Heptachlor	ND		mg/kg dry	0.00180	5	EPA 8081B Certifications: CTDOH,NELAC-NY10854,NJDEP,PADEP	06/21/2021 07:01	06/22/2021 15:51	CM
1024-57-3	Heptachlor epoxide	ND		mg/kg dry	0.00180	5	EPA 8081B Certifications: CTDOH,NELAC-NY10854,NJDEP,PADEP	06/21/2021 07:01	06/22/2021 15:51	CM
72-43-5	Methoxychlor	ND		mg/kg dry	0.00180	5	EPA 8081B Certifications: CTDOH,NELAC-NY10854,NJDEP,PADEP	06/21/2021 07:01	06/22/2021 15:51	CM
8001-35-2	Toxaphene	ND		mg/kg dry	0.180	5	EPA 8081B Certifications: CTDOH,NELAC-NY10854,NJDEP,PADEP	06/21/2021 07:01	06/22/2021 15:51	CM
57-74-9	* Chlordane, total	ND		mg/kg dry	0.0360	5	EPA 8081B Certifications:	06/21/2021 07:01	06/22/2021 15:51	CM

	Surrogate Recoveries	Result	Acceptance Range
2051-24-3	*Surrogate: Decachlorobiphenyl*	*75.1 %*	*30-150*
877-09-8	*Surrogate: Tetrachloro-m-xylene*	*64.8 %*	*30-150*

Sample Information

Client Sample ID: **EB01_2-3** **York Sample ID:** **21F0798-01**

York Project (SDG) No.	Client Project ID	Matrix	Collection Date/Time	Date Received
21F0798	170653201	Soil	June 16, 2021 11:00 am	06/16/2021

Polychlorinated Biphenyls (PCB), 8082 List

Log-in Notes: **Sample Notes:**

Sample Prepared by Method: EPA 3550C

CAS No.	Parameter	Result	Flag	Units	Reported to LOQ	Dilution	Reference Method	Date/Time Prepared	Date/Time Analyzed	Analyst
12674-11-2	Aroclor 1016	ND		mg/kg dry	0.0182	1	EPA 8082A	06/21/2021 07:01	06/21/2021 19:41	BJ
							Certifications: NELAC-NY10854,CTDOH,NJDEP,PADEP			
11104-28-2	Aroclor 1221	ND		mg/kg dry	0.0182	1	EPA 8082A	06/21/2021 07:01	06/21/2021 19:41	BJ
							Certifications: NELAC-NY10854,CTDOH,NJDEP,PADEP			
11141-16-5	Aroclor 1232	ND		mg/kg dry	0.0182	1	EPA 8082A	06/21/2021 07:01	06/21/2021 19:41	BJ
							Certifications: NELAC-NY10854,CTDOH,NJDEP,PADEP			
53469-21-9	Aroclor 1242	ND		mg/kg dry	0.0182	1	EPA 8082A	06/21/2021 07:01	06/21/2021 19:41	BJ
							Certifications: NELAC-NY10854,CTDOH,NJDEP,PADEP			
12672-29-6	Aroclor 1248	ND		mg/kg dry	0.0182	1	EPA 8082A	06/21/2021 07:01	06/21/2021 19:41	BJ
							Certifications: NELAC-NY10854,CTDOH,NJDEP,PADEP			
11097-69-1	Aroclor 1254	ND		mg/kg dry	0.0182	1	EPA 8082A	06/21/2021 07:01	06/21/2021 19:41	BJ
							Certifications: NELAC-NY10854,CTDOH,NJDEP,PADEP			
11096-82-5	Aroclor 1260	ND		mg/kg dry	0.0182	1	EPA 8082A	06/21/2021 07:01	06/21/2021 19:41	BJ
							Certifications: NELAC-NY10854,CTDOH,NJDEP,PADEP			
1336-36-3	* Total PCBs	ND		mg/kg dry	0.0182	1	EPA 8082A	06/21/2021 07:01	06/21/2021 19:41	BJ
							Certifications:			

	Surrogate Recoveries	Result	Acceptance Range
877-09-8	*Surrogate: Tetrachloro-m-xylene*	*76.0 %*	*30-120*
2051-24-3	*Surrogate: Decachlorobiphenyl*	*72.0 %*	*30-120*

Metals, Target Analyte

Log-in Notes: **Sample Notes:**

Sample Prepared by Method: EPA 3050B

CAS No.	Parameter	Result	Flag	Units	Reported to LOQ	Dilution	Reference Method	Date/Time Prepared	Date/Time Analyzed	Analyst
7429-90-5	**Aluminum**	**7850**		mg/kg dry	5.49	1	EPA 6010D	06/18/2021 16:40	06/22/2021 11:56	EM
							Certifications: CTDOH,NELAC-NY10854,NJDEP,PADEP			
7440-36-0	Antimony	ND		mg/kg dry	2.74	1	EPA 6010D	06/18/2021 16:40	06/22/2021 11:56	EM
							Certifications: CTDOH,NELAC-NY10854,NJDEP,PADEP			
7440-38-2	**Arsenic**	**1.68**		mg/kg dry	1.65	1	EPA 6010D	06/18/2021 16:40	06/22/2021 11:56	EM
							Certifications: CTDOH,NELAC-NY10854,NJDEP,PADEP			
7440-39-3	**Barium**	**64.0**		mg/kg dry	2.74	1	EPA 6010D	06/18/2021 16:40	06/22/2021 11:56	EM
							Certifications: CTDOH,NELAC-NY10854,NJDEP,PADEP			
7440-41-7	Beryllium	ND		mg/kg dry	0.055	1	EPA 6010D	06/18/2021 16:40	06/22/2021 11:56	EM
							Certifications: CTDOH,NELAC-NY10854,NJDEP,PADEP			
7440-43-9	Cadmium	ND		mg/kg dry	0.329	1	EPA 6010D	06/18/2021 16:40	06/22/2021 11:56	EM
							Certifications: CTDOH,NELAC-NY10854,NJDEP,PADEP			
7440-70-2	**Calcium**	**2320**	B	mg/kg dry	5.49	1	EPA 6010D	06/18/2021 16:40	06/22/2021 11:56	EM
							Certifications: CTDOH,NELAC-NY10854,NJDEP,PADEP			
7440-47-3	**Chromium**	**17.1**		mg/kg dry	0.549	1	EPA 6010D	06/18/2021 16:40	06/22/2021 11:56	EM
							Certifications: CTDOH,NELAC-NY10854,NJDEP,PADEP			
7440-48-4	**Cobalt**	**8.16**		mg/kg dry	0.439	1	EPA 6010D	06/18/2021 16:40	06/22/2021 11:56	EM
							Certifications: CTDOH,NELAC-NY10854,NJDEP,PADEP			

Sample Information

Client Sample ID: **EB01_2-3** **York Sample ID:** **21F0798-01**

York Project (SDG) No.	Client Project ID	Matrix	Collection Date/Time	Date Received
21F0798	170653201	Soil	June 16, 2021 11:00 am	06/16/2021

Metals, Target Analyte

Log-in Notes: **Sample Notes:**

Sample Prepared by Method: EPA 3050B

CAS No.	Parameter	Result	Flag	Units	Reported to LOQ	Dilution	Reference Method	Date/Time Prepared	Date/Time Analyzed	Analyst
7440-50-8	**Copper**	**43.9**		mg/kg dry	2.20	1	EPA 6010D	06/18/2021 16:40	06/22/2021 11:56	EM
							Certifications:	CTDOH,NELAC-NY10854,NJDEP,PADEP		
7439-89-6	**Iron**	**12000**		mg/kg dry	27.4	1	EPA 6010D	06/18/2021 16:40	06/22/2021 11:56	EM
							Certifications:	CTDOH,NELAC-NY10854,NJDEP,PADEP		
7439-92-1	**Lead**	**5.18**		mg/kg dry	0.549	1	EPA 6010D	06/18/2021 16:40	06/22/2021 11:56	EM
							Certifications:	CTDOH,NELAC-NY10854,NJDEP,PADEP		
7439-95-4	**Magnesium**	**3250**		mg/kg dry	5.49	1	EPA 6010D	06/18/2021 16:40	06/22/2021 11:56	EM
							Certifications:	CTDOH,NELAC-NY10854,NJDEP,PADEP		
7439-96-5	**Manganese**	**155**		mg/kg dry	0.549	1	EPA 6010D	06/18/2021 16:40	06/22/2021 11:56	EM
							Certifications:	CTDOH,NELAC-NY10854,NJDEP,PADEP		
7440-02-0	**Nickel**	**19.8**		mg/kg dry	1.10	1	EPA 6010D	06/18/2021 16:40	06/22/2021 11:56	EM
							Certifications:	CTDOH,NELAC-NY10854,NJDEP,PADEP		
7440-09-7	**Potassium**	**3510**	B	mg/kg dry	5.49	1	EPA 6010D	06/18/2021 16:40	06/22/2021 11:56	EM
							Certifications:	CTDOH,NELAC-NY10854,NJDEP,PADEP		
7782-49-2	Selenium	ND		mg/kg dry	2.74	1	EPA 6010D	06/18/2021 16:40	06/22/2021 11:56	EM
							Certifications:	CTDOH,NELAC-NY10854,NJDEP,PADEP		
7440-22-4	Silver	ND		mg/kg dry	0.549	1	EPA 6010D	06/18/2021 16:40	06/22/2021 11:56	EM
							Certifications:	CTDOH,NELAC-NY10854,NJDEP,PADEP		
7440-23-5	**Sodium**	**138**		mg/kg dry	54.9	1	EPA 6010D	06/18/2021 16:40	06/22/2021 11:56	EM
							Certifications:	CTDOH,NELAC-NY10854,NJDEP,PADEP		
7440-28-0	Thallium	ND		mg/kg dry	2.74	1	EPA 6010D	06/18/2021 16:40	06/22/2021 11:56	EM
							Certifications:	CTDOH,NELAC-NY10854,NJDEP,PADEP		
7440-62-2	**Vanadium**	**19.1**		mg/kg dry	1.10	1	EPA 6010D	06/18/2021 16:40	06/22/2021 11:56	EM
							Certifications:	CTDOH,NELAC-NY10854,NJDEP,PADEP		
7440-66-6	**Zinc**	**36.8**		mg/kg dry	2.74	1	EPA 6010D	06/18/2021 16:40	06/22/2021 11:56	EM
							Certifications:	CTDOH,NELAC-NY10854,NJDEP,PADEP		

Mercury by 7473

Log-in Notes: **Sample Notes:**

Sample Prepared by Method: EPA 7473 soil

CAS No.	Parameter	Result	Flag	Units	Reported to LOQ	Dilution	Reference Method	Date/Time Prepared	Date/Time Analyzed	Analyst
7439-97-6	**Mercury**	**0.121**		mg/kg dry	0.0329	1	EPA 7473	06/22/2021 13:44	06/22/2021 19:06	BR
							Certifications:	CTDOH,NJDEP,NELAC-NY10854,PADEP		

Chromium, Hexavalent

Log-in Notes: **Sample Notes:**

Sample Prepared by Method: EPA SW846-3060

CAS No.	Parameter	Result	Flag	Units	Reported to LOQ	Dilution	Reference Method	Date/Time Prepared	Date/Time Analyzed	Analyst
18540-29-9	Chromium, Hexavalent	ND		mg/kg dry	0.549	1	EPA 7196A	06/21/2021 08:28	06/21/2021 16:02	OT
							Certifications:	NJDEP,CTDOH,NELAC-NY10854,PADEP		

Sample Information

Client Sample ID: **EB01_2-3** **York Sample ID:** **21F0798-01**

York Project (SDG) No.	Client Project ID	Matrix	Collection Date/Time	Date Received
21F0798	170653201	Soil	June 16, 2021 11:00 am	06/16/2021

Total Solids **Log-in Notes:** **Sample Notes:**

Sample Prepared by Method: % Solids Prep

CAS No.	Parameter	Result	Flag	Units	Reported to LOQ	Dilution	Reference Method	Date/Time Prepared	Date/Time Analyzed	Analyst
solids	*** % Solids**	**91.1**		%	0.100	1	SM 2540G Certifications: CTDOH	06/21/2021 14:20	06/21/2021 17:51	VR

Sample Information

Client Sample ID: **EB02_0-1** **York Sample ID:** **21F0798-02**

York Project (SDG) No.	Client Project ID	Matrix	Collection Date/Time	Date Received
21F0798	170653201	Soil	June 16, 2021 11:35 am	06/16/2021

Volatiles, 8260 Comprehensive

Log-in Notes: **Sample Notes:**

Sample Prepared by Method: EPA 5035A

CAS No.	Parameter	Result	Flag	Units	Reported to LOD/MDL	LOQ	Dilution	Reference Method	Date/Time Prepared	Date/Time Analyzed	Analyst
630-20-6	1,1,1,2-Tetrachloroethane	ND		mg/kg dry	0.0023	0.0046	1	EPA 8260C	06/17/2021 06:30	06/17/2021 18:48	KHA
								Certifications:	CTDOH,NELAC-NY10854,NELAC-NY12058,NJDEP,PADEP		
71-55-6	1,1,1-Trichloroethane	ND		mg/kg dry	0.0023	0.0046	1	EPA 8260C	06/17/2021 06:30	06/17/2021 18:48	KHA
								Certifications:	CTDOH,NELAC-NY10854,NELAC-NY12058,NJDEP,PADEP		
79-34-5	1,1,2,2-Tetrachloroethane	ND		mg/kg dry	0.0023	0.0046	1	EPA 8260C	06/17/2021 06:30	06/17/2021 18:48	KHA
								Certifications:	CTDOH,NELAC-NY10854,NELAC-NY12058,NJDEP,PADEP		
76-13-1	1,1,2-Trichloro-1,2,2-trifluoroethane (Freon 113)	ND		mg/kg dry	0.0023	0.0046	1	EPA 8260C	06/17/2021 06:30	06/17/2021 18:48	KHA
								Certifications:	CTDOH,NELAC-NY10854,NELAC-NY12058,NJDEP		
79-00-5	1,1,2-Trichloroethane	ND		mg/kg dry	0.0023	0.0046	1	EPA 8260C	06/17/2021 06:30	06/17/2021 18:48	KHA
								Certifications:	CTDOH,NELAC-NY10854,NELAC-NY12058,NJDEP,PADEP		
75-34-3	1,1-Dichloroethane	ND		mg/kg dry	0.0023	0.0046	1	EPA 8260C	06/17/2021 06:30	06/17/2021 18:48	KHA
								Certifications:	CTDOH,NELAC-NY10854,NELAC-NY12058,NJDEP,PADEP		
75-35-4	1,1-Dichloroethylene	ND		mg/kg dry	0.0023	0.0046	1	EPA 8260C	06/17/2021 06:30	06/17/2021 18:48	KHA
								Certifications:	CTDOH,NELAC-NY10854,NELAC-NY12058,NJDEP,PADEP		
87-61-6	1,2,3-Trichlorobenzene	ND		mg/kg dry	0.0023	0.0046	1	EPA 8260C	06/17/2021 06:30	06/17/2021 18:48	KHA
								Certifications:	NELAC-NY10854,NELAC-NY12058,NJDEP,PADEP		
96-18-4	1,2,3-Trichloropropane	ND		mg/kg dry	0.0023	0.0046	1	EPA 8260C	06/17/2021 06:30	06/17/2021 18:48	KHA
								Certifications:	NELAC-NY10854,NELAC-NY12058,NJDEP		
120-82-1	1,2,4-Trichlorobenzene	ND		mg/kg dry	0.0023	0.0046	1	EPA 8260C	06/17/2021 06:30	06/17/2021 18:48	KHA
								Certifications:	NELAC-NY10854,NELAC-NY12058,NJDEP,PADEP		
95-63-6	1,2,4-Trimethylbenzene	ND		mg/kg dry	0.0023	0.0046	1	EPA 8260C	06/17/2021 06:30	06/17/2021 18:48	KHA
								Certifications:	CTDOH,NELAC-NY10854,NELAC-NY12058,NJDEP,PADEP		
96-12-8	1,2-Dibromo-3-chloropropane	ND		mg/kg dry	0.0023	0.0046	1	EPA 8260C	06/17/2021 06:30	06/17/2021 18:48	KHA
								Certifications:	CTDOH,NELAC-NY10854,NELAC-NY12058,NJDEP,PADEP		
106-93-4	1,2-Dibromoethane	ND		mg/kg dry	0.0023	0.0046	1	EPA 8260C	06/17/2021 06:30	06/17/2021 18:48	KHA
								Certifications:	CTDOH,NELAC-NY10854,NELAC-NY12058,NJDEP,PADEP		
95-50-1	1,2-Dichlorobenzene	ND		mg/kg dry	0.0023	0.0046	1	EPA 8260C	06/17/2021 06:30	06/17/2021 18:48	KHA
								Certifications:	CTDOH,NELAC-NY10854,NELAC-NY12058,NJDEP,PADEP		
107-06-2	1,2-Dichloroethane	ND		mg/kg dry	0.0023	0.0046	1	EPA 8260C	06/17/2021 06:30	06/17/2021 18:48	KHA
								Certifications:	CTDOH,NELAC-NY10854,NELAC-NY12058,NJDEP,PADEP		
78-87-5	1,2-Dichloropropane	ND		mg/kg dry	0.0023	0.0046	1	EPA 8260C	06/17/2021 06:30	06/17/2021 18:48	KHA
								Certifications:	CTDOH,NELAC-NY10854,NELAC-NY12058,NJDEP,PADEP		
108-67-8	1,3,5-Trimethylbenzene	ND		mg/kg dry	0.0023	0.0046	1	EPA 8260C	06/17/2021 06:30	06/17/2021 18:48	KHA
								Certifications:	CTDOH,NELAC-NY10854,NELAC-NY12058,NJDEP,PADEP		
541-73-1	1,3-Dichlorobenzene	ND		mg/kg dry	0.0023	0.0046	1	EPA 8260C	06/17/2021 06:30	06/17/2021 18:48	KHA
								Certifications:	CTDOH,NELAC-NY10854,NELAC-NY12058,NJDEP,PADEP		
106-46-7	1,4-Dichlorobenzene	ND		mg/kg dry	0.0023	0.0046	1	EPA 8260C	06/17/2021 06:30	06/17/2021 18:48	KHA
								Certifications:	CTDOH,NELAC-NY10854,NELAC-NY12058,NJDEP,PADEP		
123-91-1	1,4-Dioxane	ND		mg/kg dry	0.046	0.092	1	EPA 8260C	06/17/2021 06:30	06/17/2021 18:48	KHA
								Certifications:	NELAC-NY10854,NELAC-NY12058,NJDEP,PADEP		
78-93-3	**2-Butanone**	**0.0031**	J	mg/kg dry	0.0023	0.0046	1	EPA 8260C	06/17/2021 06:30	06/17/2021 18:48	KHA
								Certifications:	CTDOH,NELAC-NY10854,NELAC-NY12058,NJDEP,PADEP		

Sample Information

Client Sample ID: **EB02_0-1** **York Sample ID:** **21F0798-02**

York Project (SDG) No.	Client Project ID	Matrix	Collection Date/Time	Date Received
21F0798	170653201	Soil	June 16, 2021 11:35 am	06/16/2021

Volatiles, 8260 Comprehensive **Log-in Notes:** **Sample Notes:**

Sample Prepared by Method: EPA 5035A

CAS No.	Parameter	Result	Flag	Units	Reported to LOD/MDL	LOQ	Dilution	Reference Method	Date/Time Prepared	Date/Time Analyzed	Analyst
591-78-6	2-Hexanone	ND		mg/kg dry	0.0023	0.0046	1	EPA 8260C	06/17/2021 06:30	06/17/2021 18:48	KHA
								Certifications:	CTDOH,NELAC-NY10854,NELAC-NY12058,NJDEP,PADEP		
108-10-1	4-Methyl-2-pentanone	ND		mg/kg dry	0.0023	0.0046	1	EPA 8260C	06/17/2021 06:30	06/17/2021 18:48	KHA
								Certifications:	CTDOH,NELAC-NY10854,NELAC-NY12058,NJDEP,PADEP		
67-64-1	**Acetone**	**0.015**	CCV-E	mg/kg dry	0.0046	0.0092	1	EPA 8260C	06/17/2021 06:30	06/17/2021 18:48	KHA
								Certifications:	CTDOH,NELAC-NY10854,NELAC-NY12058,NJDEP,PADEP		
107-02-8	Acrolein	ND		mg/kg dry	0.0046	0.0092	1	EPA 8260C	06/17/2021 06:30	06/17/2021 18:48	KHA
								Certifications:	CTDOH,NELAC-NY10854,NELAC-NY12058,NJDEP,PADEP		
107-13-1	Acrylonitrile	ND		mg/kg dry	0.0023	0.0046	1	EPA 8260C	06/17/2021 06:30	06/17/2021 18:48	KHA
								Certifications:	CTDOH,NELAC-NY10854,NELAC-NY12058,NJDEP,PADEP		
71-43-2	Benzene	ND		mg/kg dry	0.0023	0.0046	1	EPA 8260C	06/17/2021 06:30	06/17/2021 18:48	KHA
								Certifications:	CTDOH,NELAC-NY10854,NELAC-NY12058,NJDEP,PADEP		
74-97-5	Bromochloromethane	ND		mg/kg dry	0.0023	0.0046	1	EPA 8260C	06/17/2021 06:30	06/17/2021 18:48	KHA
								Certifications:	NELAC-NY10854,NELAC-NY12058,NJDEP,PADEP		
75-27-4	Bromodichloromethane	ND		mg/kg dry	0.0023	0.0046	1	EPA 8260C	06/17/2021 06:30	06/17/2021 18:48	KHA
								Certifications:	CTDOH,NELAC-NY10854,NELAC-NY12058,NJDEP,PADEP		
75-25-2	Bromoform	ND		mg/kg dry	0.0023	0.0046	1	EPA 8260C	06/17/2021 06:30	06/17/2021 18:48	KHA
								Certifications:	CTDOH,NELAC-NY10854,NELAC-NY12058,NJDEP,PADEP		
74-83-9	Bromomethane	ND		mg/kg dry	0.0023	0.0046	1	EPA 8260C	06/17/2021 06:30	06/17/2021 18:48	KHA
								Certifications:	CTDOH,NELAC-NY10854,NELAC-NY12058,NJDEP,PADEP		
75-15-0	Carbon disulfide	ND		mg/kg dry	0.0023	0.0046	1	EPA 8260C	06/17/2021 06:30	06/17/2021 18:48	KHA
								Certifications:	CTDOH,NELAC-NY10854,NELAC-NY12058,NJDEP,PADEP		
56-23-5	Carbon tetrachloride	ND		mg/kg dry	0.0023	0.0046	1	EPA 8260C	06/17/2021 06:30	06/17/2021 18:48	KHA
								Certifications:	CTDOH,NELAC-NY10854,NELAC-NY12058,NJDEP,PADEP		
108-90-7	Chlorobenzene	ND		mg/kg dry	0.0023	0.0046	1	EPA 8260C	06/17/2021 06:30	06/17/2021 18:48	KHA
								Certifications:	CTDOH,NELAC-NY10854,NELAC-NY12058,NJDEP,PADEP		
75-00-3	Chloroethane	ND		mg/kg dry	0.0023	0.0046	1	EPA 8260C	06/17/2021 06:30	06/17/2021 18:48	KHA
								Certifications:	CTDOH,NELAC-NY10854,NELAC-NY12058,NJDEP,PADEP		
67-66-3	Chloroform	ND		mg/kg dry	0.0023	0.0046	1	EPA 8260C	06/17/2021 06:30	06/17/2021 18:48	KHA
								Certifications:	CTDOH,NELAC-NY10854,NELAC-NY12058,NJDEP,PADEP		
74-87-3	Chloromethane	ND		mg/kg dry	0.0023	0.0046	1	EPA 8260C	06/17/2021 06:30	06/17/2021 18:48	KHA
								Certifications:	CTDOH,NELAC-NY10854,NELAC-NY12058,NJDEP,PADEP		
156-59-2	cis-1,2-Dichloroethylene	ND		mg/kg dry	0.0023	0.0046	1	EPA 8260C	06/17/2021 06:30	06/17/2021 18:48	KHA
								Certifications:	CTDOH,NELAC-NY10854,NELAC-NY12058,NJDEP,PADEP		
10061-01-5	cis-1,3-Dichloropropylene	ND		mg/kg dry	0.0023	0.0046	1	EPA 8260C	06/17/2021 06:30	06/17/2021 18:48	KHA
								Certifications:	CTDOH,NELAC-NY10854,NELAC-NY12058,NJDEP,PADEP		
110-82-7	Cyclohexane	ND		mg/kg dry	0.0023	0.0046	1	EPA 8260C	06/17/2021 06:30	06/17/2021 18:48	KHA
								Certifications:	NELAC-NY10854,NELAC-NY12058,NJDEP,PADEP		
124-48-1	Dibromochloromethane	ND		mg/kg dry	0.0023	0.0046	1	EPA 8260C	06/17/2021 06:30	06/17/2021 18:48	KHA
								Certifications:	NELAC-NY10854,NELAC-NY12058,NJDEP,PADEP		
74-95-3	Dibromomethane	ND		mg/kg dry	0.0023	0.0046	1	EPA 8260C	06/17/2021 06:30	06/17/2021 18:48	KHA
								Certifications:	NELAC-NY10854,NELAC-NY12058,NJDEP,PADEP		
75-71-8	Dichlorodifluoromethane	ND		mg/kg dry	0.0023	0.0046	1	EPA 8260C	06/17/2021 06:30	06/17/2021 18:48	KHA
								Certifications:	NELAC-NY10854,NELAC-NY12058,NJDEP,PADEP		

Sample Information

Client Sample ID: **EB02_0-1** **York Sample ID:** **21F0798-02**

York Project (SDG) No.	Client Project ID	Matrix	Collection Date/Time	Date Received
21F0798	170653201	Soil	June 16, 2021 11:35 am	06/16/2021

Volatiles, 8260 Comprehensive

Log-in Notes: **Sample Notes:**

Sample Prepared by Method: EPA 5035A

CAS No.	Parameter	Result	Flag	Units	Reported to LOD/MDL	LOQ	Dilution	Reference Method	Date/Time Prepared	Date/Time Analyzed	Analyst
100-41-4	Ethyl Benzene	ND		mg/kg dry	0.0023	0.0046	1	EPA 8260C	06/17/2021 06:30	06/17/2021 18:48	KHA
								Certifications:	CTDOH,NELAC-NY10854,NELAC-NY12058,NJDEP,PADEP		
87-68-3	Hexachlorobutadiene	ND		mg/kg dry	0.0023	0.0046	1	EPA 8260C	06/17/2021 06:30	06/17/2021 18:48	KHA
								Certifications:	NELAC-NY10854,NELAC-NY12058,NJDEP,PADEP		
98-82-8	Isopropylbenzene	ND		mg/kg dry	0.0023	0.0046	1	EPA 8260C	06/17/2021 06:30	06/17/2021 18:48	KHA
								Certifications:	CTDOH,NELAC-NY10854,NELAC-NY12058,NJDEP,PADEP		
79-20-9	Methyl acetate	ND		mg/kg dry	0.0023	0.0046	1	EPA 8260C	06/17/2021 06:30	06/17/2021 18:48	KHA
								Certifications:	NELAC-NY10854,NELAC-NY12058,NJDEP,PADEP		
1634-04-4	Methyl tert-butyl ether (MTBE)	ND		mg/kg dry	0.0023	0.0046	1	EPA 8260C	06/17/2021 06:30	06/17/2021 18:48	KHA
								Certifications:	CTDOH,NELAC-NY10854,NELAC-NY12058,NJDEP,PADEP		
108-87-2	Methylcyclohexane	ND		mg/kg dry	0.0023	0.0046	1	EPA 8260C	06/17/2021 06:30	06/17/2021 18:48	KHA
								Certifications:	NELAC-NY10854,NELAC-NY12058,NJDEP,PADEP		
75-09-2	Methylene chloride	ND		mg/kg dry	0.0046	0.0092	1	EPA 8260C	06/17/2021 06:30	06/17/2021 18:48	KHA
								Certifications:	CTDOH,NELAC-NY10854,NELAC-NY12058,NJDEP,PADEP		
104-51-8	n-Butylbenzene	ND		mg/kg dry	0.0023	0.0046	1	EPA 8260C	06/17/2021 06:30	06/17/2021 18:48	KHA
								Certifications:	CTDOH,NELAC-NY10854,NELAC-NY12058,NJDEP,PADEP		
103-65-1	n-Propylbenzene	ND		mg/kg dry	0.0023	0.0046	1	EPA 8260C	06/17/2021 06:30	06/17/2021 18:48	KHA
								Certifications:	CTDOH,NELAC-NY10854,NELAC-NY12058,NJDEP,PADEP		
95-47-6	o-Xylene	ND		mg/kg dry	0.0023	0.0046	1	EPA 8260C	06/17/2021 06:30	06/17/2021 18:48	KHA
								Certifications:	CTDOH,NELAC-NY10854,NELAC-NY12058,PADEP		
179601-23-1	p- & m- Xylenes	ND		mg/kg dry	0.0046	0.0092	1	EPA 8260C	06/17/2021 06:30	06/17/2021 18:48	KHA
								Certifications:	CTDOH,NELAC-NY10854,NELAC-NY12058,PADEP		
99-87-6	p-Isopropyltoluene	ND		mg/kg dry	0.0023	0.0046	1	EPA 8260C	06/17/2021 06:30	06/17/2021 18:48	KHA
								Certifications:	CTDOH,NELAC-NY10854,NELAC-NY12058,NJDEP,PADEP		
135-98-8	sec-Butylbenzene	ND		mg/kg dry	0.0023	0.0046	1	EPA 8260C	06/17/2021 06:30	06/17/2021 18:48	KHA
								Certifications:	CTDOH,NELAC-NY10854,NELAC-NY12058,NJDEP,PADEP		
100-42-5	Styrene	ND		mg/kg dry	0.0023	0.0046	1	EPA 8260C	06/17/2021 06:30	06/17/2021 18:48	KHA
								Certifications:	CTDOH,NELAC-NY10854,NELAC-NY12058,NJDEP,PADEP		
75-65-0	tert-Butyl alcohol (TBA)	ND		mg/kg dry	0.0023	0.0046	1	EPA 8260C	06/17/2021 06:30	06/17/2021 18:48	KHA
								Certifications:	NELAC-NY10854,NELAC-NY12058,NJDEP,PADEP		
98-06-6	tert-Butylbenzene	ND		mg/kg dry	0.0023	0.0046	1	EPA 8260C	06/17/2021 06:30	06/17/2021 18:48	KHA
								Certifications:	CTDOH,NELAC-NY10854,NELAC-NY12058,NJDEP,PADEP		
127-18-4	Tetrachloroethylene	ND		mg/kg dry	0.0023	0.0046	1	EPA 8260C	06/17/2021 06:30	06/17/2021 18:48	KHA
								Certifications:	CTDOH,NELAC-NY10854,NELAC-NY12058,NJDEP,PADEP		
108-88-3	Toluene	ND		mg/kg dry	0.0023	0.0046	1	EPA 8260C	06/17/2021 06:30	06/17/2021 18:48	KHA
								Certifications:	CTDOH,NELAC-NY10854,NELAC-NY12058,NJDEP,PADEP		
156-60-5	trans-1,2-Dichloroethylene	ND		mg/kg dry	0.0023	0.0046	1	EPA 8260C	06/17/2021 06:30	06/17/2021 18:48	KHA
								Certifications:	CTDOH,NELAC-NY10854,NELAC-NY12058,NJDEP,PADEP		
10061-02-6	trans-1,3-Dichloropropylene	ND		mg/kg dry	0.0023	0.0046	1	EPA 8260C	06/17/2021 06:30	06/17/2021 18:48	KHA
								Certifications:	CTDOH,NELAC-NY10854,NELAC-NY12058,NJDEP,PADEP		
79-01-6	Trichloroethylene	ND		mg/kg dry	0.0023	0.0046	1	EPA 8260C	06/17/2021 06:30	06/17/2021 18:48	KHA
								Certifications:	CTDOH,NELAC-NY10854,NELAC-NY12058,NJDEP,PADEP		
75-69-4	Trichlorofluoromethane	ND		mg/kg dry	0.0023	0.0046	1	EPA 8260C	06/17/2021 06:30	06/17/2021 18:48	KHA
								Certifications:	CTDOH,NELAC-NY10854,NELAC-NY12058,NJDEP,PADEP		

Sample Information

Client Sample ID: **EB02_0-1** **York Sample ID:** **21F0798-02**

York Project (SDG) No.	Client Project ID	Matrix	Collection Date/Time	Date Received
21F0798	170653201	Soil	June 16, 2021 11:35 am	06/16/2021

Volatiles, 8260 Comprehensive

Log-in Notes: **Sample Notes:**

Sample Prepared by Method: EPA 5035A

CAS No.	Parameter	Result	Flag	Units	Reported to LOD/MDL	LOQ	Dilution	Reference Method	Date/Time Prepared	Date/Time Analyzed	Analyst
75-01-4	Vinyl Chloride	ND		mg/kg dry	0.0023	0.0046	1	EPA 8260C	06/17/2021 06:30	06/17/2021 18:48	KHA
								Certifications:	CTDOH,NELAC-NY10854,NELAC-NY12058,NJDEP,PADEP		
1330-20-7	Xylenes, Total	ND		mg/kg dry	0.0069	0.014	1	EPA 8260C	06/17/2021 06:30	06/17/2021 18:48	KHA
								Certifications:	CTDOH,NELAC-NY10854,NELAC-NY12058,NJDEP		

	Surrogate Recoveries	Result	Acceptance Range
17060-07-0	*Surrogate: SURR: 1,2-Dichloroethane-d4*	*102 %*	*77-125*
2037-26-5	*Surrogate: SURR: Toluene-d8*	*98.1 %*	*85-120*
460-00-4	*Surrogate: SURR: p-Bromofluorobenzene*	*104 %*	*76-130*

Semi-Volatiles, 8270 Comprehensive

Log-in Notes: **Sample Notes:**

Sample Prepared by Method: EPA 3546 SVOA

CAS No.	Parameter	Result	Flag	Units	Reported to LOD/MDL	LOQ	Dilution	Reference Method	Date/Time Prepared	Date/Time Analyzed	Analyst
92-52-4	1,1-Biphenyl	ND		mg/kg dry	0.0493	0.0984	2	EPA 8270D	06/18/2021 14:03	06/21/2021 17:17	KH
								Certifications:	NELAC-NY10854,NJDEP,PADEP		
95-94-3	1,2,4,5-Tetrachlorobenzene	ND		mg/kg dry	0.0984	0.197	2	EPA 8270D	06/18/2021 14:03	06/21/2021 17:17	KH
								Certifications:	NELAC-NY10854,NJDEP,PADEP		
122-66-7	1,2-Diphenylhydrazine (as Azobenzene)	ND		mg/kg dry	0.0493	0.0984	2	EPA 8270D	06/18/2021 14:03	06/21/2021 17:17	KH
								Certifications:	NELAC-NY10854,NJDEP,PADEP		
58-90-2	2,3,4,6-Tetrachlorophenol	ND		mg/kg dry	0.0984	0.197	2	EPA 8270D	06/18/2021 14:03	06/21/2021 17:17	KH
								Certifications:	NELAC-NY10854,NJDEP,PADEP		
95-95-4	2,4,5-Trichlorophenol	ND		mg/kg dry	0.0493	0.0984	2	EPA 8270D	06/18/2021 14:03	06/21/2021 17:17	KH
								Certifications:	CTDOH,NELAC-NY10854,NJDEP,PADEP		
88-06-2	2,4,6-Trichlorophenol	ND		mg/kg dry	0.0493	0.0984	2	EPA 8270D	06/18/2021 14:03	06/21/2021 17:17	KH
								Certifications:	CTDOH,NELAC-NY10854,NJDEP,PADEP		
120-83-2	2,4-Dichlorophenol	ND		mg/kg dry	0.0493	0.0984	2	EPA 8270D	06/18/2021 14:03	06/21/2021 17:17	KH
								Certifications:	CTDOH,NELAC-NY10854,NJDEP,PADEP		
105-67-9	2,4-Dimethylphenol	ND		mg/kg dry	0.0493	0.0984	2	EPA 8270D	06/18/2021 14:03	06/21/2021 17:17	KH
								Certifications:	CTDOH,NELAC-NY10854,NJDEP,PADEP		
51-28-5	2,4-Dinitrophenol	ND		mg/kg dry	0.0984	0.197	2	EPA 8270D	06/18/2021 14:03	06/21/2021 17:17	KH
								Certifications:	CTDOH,NELAC-NY10854,NJDEP,PADEP		
121-14-2	2,4-Dinitrotoluene	ND		mg/kg dry	0.0493	0.0984	2	EPA 8270D	06/18/2021 14:03	06/21/2021 17:17	KH
								Certifications:	CTDOH,NELAC-NY10854,NJDEP,PADEP		
606-20-2	2,6-Dinitrotoluene	ND		mg/kg dry	0.0493	0.0984	2	EPA 8270D	06/18/2021 14:03	06/21/2021 17:17	KH
								Certifications:	CTDOH,NELAC-NY10854,NJDEP,PADEP		
91-58-7	2-Chloronaphthalene	ND		mg/kg dry	0.0493	0.0984	2	EPA 8270D	06/18/2021 14:03	06/21/2021 17:17	KH
								Certifications:	CTDOH,NELAC-NY10854,NJDEP,PADEP		
95-57-8	2-Chlorophenol	ND		mg/kg dry	0.0493	0.0984	2	EPA 8270D	06/18/2021 14:03	06/21/2021 17:17	KH
								Certifications:	CTDOH,NELAC-NY10854,NJDEP,PADEP		
91-57-6	2-Methylnaphthalene	ND		mg/kg dry	0.0493	0.0984	2	EPA 8270D	06/18/2021 14:03	06/21/2021 17:17	KH
								Certifications:	CTDOH,NELAC-NY10854,NJDEP,PADEP		

Sample Information

Client Sample ID: **EB02_0-1** **York Sample ID:** **21F0798-02**

York Project (SDG) No.	Client Project ID	Matrix	Collection Date/Time	Date Received
21F0798	170653201	Soil	June 16, 2021 11:35 am	06/16/2021

Semi-Volatiles, 8270 Comprehensive **Log-in Notes:** **Sample Notes:**

Sample Prepared by Method: EPA 3546 SVOA

CAS No.	Parameter	Result	Flag	Units	Reported to LOD/MDL	LOQ	Dilution	Reference Method	Date/Time Prepared	Date/Time Analyzed	Analyst
95-48-7	2-Methylphenol	ND		mg/kg dry	0.0493	0.0984	2	EPA 8270D Certifications: CTDOH,NELAC-NY10854,NJDEP,PADEP	06/18/2021 14:03	06/21/2021 17:17	KH
88-74-4	2-Nitroaniline	ND		mg/kg dry	0.0984	0.197	2	EPA 8270D Certifications: CTDOH,NELAC-NY10854,NJDEP,PADEP	06/18/2021 14:03	06/21/2021 17:17	KH
88-75-5	2-Nitrophenol	ND		mg/kg dry	0.0493	0.0984	2	EPA 8270D Certifications: CTDOH,NELAC-NY10854,NJDEP,PADEP	06/18/2021 14:03	06/21/2021 17:17	KH
65794-96-9	3- & 4-Methylphenols	ND		mg/kg dry	0.0493	0.0984	2	EPA 8270D Certifications: CTDOH,NELAC-NY10854,NJDEP,PADEP	06/18/2021 14:03	06/21/2021 17:17	KH
91-94-1	3,3-Dichlorobenzidine	ND		mg/kg dry	0.0493	0.0984	2	EPA 8270D Certifications: NELAC-NY10854,NJDEP,PADEP	06/18/2021 14:03	06/21/2021 17:17	KH
99-09-2	3-Nitroaniline	ND		mg/kg dry	0.0984	0.197	2	EPA 8270D Certifications: CTDOH,NELAC-NY10854,NJDEP,PADEP	06/18/2021 14:03	06/21/2021 17:17	KH
534-52-1	4,6-Dinitro-2-methylphenol	ND		mg/kg dry	0.0984	0.197	2	EPA 8270D Certifications: CTDOH,NELAC-NY10854,NJDEP,PADEP	06/18/2021 14:03	06/21/2021 17:17	KH
101-55-3	4-Bromophenyl phenyl ether	ND		mg/kg dry	0.0493	0.0984	2	EPA 8270D Certifications: CTDOH,NELAC-NY10854,NJDEP,PADEP	06/18/2021 14:03	06/21/2021 17:17	KH
59-50-7	4-Chloro-3-methylphenol	ND		mg/kg dry	0.0493	0.0984	2	EPA 8270D Certifications: CTDOH,NELAC-NY10854,NJDEP,PADEP	06/18/2021 14:03	06/21/2021 17:17	KH
106-47-8	4-Chloroaniline	ND		mg/kg dry	0.0493	0.0984	2	EPA 8270D Certifications: CTDOH,NELAC-NY10854,NJDEP,PADEP	06/18/2021 14:03	06/21/2021 17:17	KH
7005-72-3	4-Chlorophenyl phenyl ether	ND		mg/kg dry	0.0493	0.0984	2	EPA 8270D Certifications: CTDOH,NELAC-NY10854,NJDEP,PADEP	06/18/2021 14:03	06/21/2021 17:17	KH
100-01-6	4-Nitroaniline	ND		mg/kg dry	0.0984	0.197	2	EPA 8270D Certifications: CTDOH,NELAC-NY10854,NJDEP,PADEP	06/18/2021 14:03	06/21/2021 17:17	KH
100-02-7	4-Nitrophenol	ND		mg/kg dry	0.0984	0.197	2	EPA 8270D Certifications: CTDOH,NELAC-NY10854,NJDEP,PADEP	06/18/2021 14:03	06/21/2021 17:17	KH
83-32-9	**Acenaphthene**	**0.124**		mg/kg dry	0.0493	0.0984	2	EPA 8270D Certifications: CTDOH,NELAC-NY10854,NJDEP,PADEP	06/18/2021 14:03	06/21/2021 17:17	KH
208-96-8	Acenaphthylene	ND		mg/kg dry	0.0493	0.0984	2	EPA 8270D Certifications: CTDOH,NELAC-NY10854,NJDEP,PADEP	06/18/2021 14:03	06/21/2021 17:17	KH
98-86-2	Acetophenone	ND		mg/kg dry	0.0493	0.0984	2	EPA 8270D Certifications: NELAC-NY10854,NJDEP,PADEP	06/18/2021 14:03	06/21/2021 17:17	KH
62-53-3	Aniline	ND		mg/kg dry	0.197	0.394	2	EPA 8270D Certifications: NELAC-NY10854,NJDEP,PADEP	06/18/2021 14:03	06/21/2021 17:17	KH
120-12-7	**Anthracene**	**0.134**		mg/kg dry	0.0493	0.0984	2	EPA 8270D Certifications: CTDOH,NELAC-NY10854,NJDEP,PADEP	06/18/2021 14:03	06/21/2021 17:17	KH
1912-24-9	Atrazine	ND		mg/kg dry	0.0493	0.0984	2	EPA 8270D Certifications: NELAC-NY10854,NJDEP,PADEP	06/18/2021 14:03	06/21/2021 17:17	KH
100-52-7	Benzaldehyde	ND		mg/kg dry	0.0493	0.0984	2	EPA 8270D Certifications: NELAC-NY10854,NJDEP,PADEP	06/18/2021 14:03	06/21/2021 17:17	KH
92-87-5	Benzidine	ND		mg/kg dry	0.197	0.394	2	EPA 8270D Certifications: CTDOH,NELAC-NY10854,PADEP	06/18/2021 14:03	06/21/2021 17:17	KH
56-55-3	Benzo(a)anthracene	ND		mg/kg dry	0.0493	0.0984	2	EPA 8270D Certifications: CTDOH,NELAC-NY10854,NJDEP,PADEP	06/18/2021 14:03	06/21/2021 17:17	KH

Sample Information

Client Sample ID: **EB02_0-1** **York Sample ID:** **21F0798-02**

York Project (SDG) No.	Client Project ID	Matrix	Collection Date/Time	Date Received
21F0798	170653201	Soil	June 16, 2021 11:35 am	06/16/2021

Semi-Volatiles, 8270 Comprehensive **Log-in Notes:** **Sample Notes:**

Sample Prepared by Method: EPA 3546 SVOA

CAS No.	Parameter	Result	Flag	Units	Reported to LOD/MDL	LOQ	Dilution	Reference Method	Date/Time Prepared	Date/Time Analyzed	Analyst
50-32-8	Benzo(a)pyrene	ND		mg/kg dry	0.0493	0.0984	2	EPA 8270D Certifications: CTDOH,NELAC-NY10854,NJDEP,PADEP	06/18/2021 14:03	06/21/2021 17:17	KH
205-99-2	Benzo(b)fluoranthene	ND		mg/kg dry	0.0493	0.0984	2	EPA 8270D Certifications: CTDOH,NELAC-NY10854,NJDEP,PADEP	06/18/2021 14:03	06/21/2021 17:17	KH
191-24-2	Benzo(g,h,i)perylene	ND		mg/kg dry	0.0493	0.0984	2	EPA 8270D Certifications: CTDOH,NELAC-NY10854,NJDEP,PADEP	06/18/2021 14:03	06/21/2021 17:17	KH
207-08-9	Benzo(k)fluoranthene	ND		mg/kg dry	0.0493	0.0984	2	EPA 8270D Certifications: CTDOH,NELAC-NY10854,NJDEP,PADEP	06/18/2021 14:03	06/21/2021 17:17	KH
65-85-0	Benzoic acid	ND		mg/kg dry	0.0493	0.0984	2	EPA 8270D Certifications: NELAC-NY10854,NJDEP,PADEP	06/18/2021 14:03	06/21/2021 17:17	KH
100-51-6	Benzyl alcohol	ND		mg/kg dry	0.0493	0.0984	2	EPA 8270D Certifications: NELAC-NY10854,NJDEP,PADEP	06/18/2021 14:03	06/21/2021 17:17	KH
85-68-7	Benzyl butyl phthalate	ND		mg/kg dry	0.0493	0.0984	2	EPA 8270D Certifications: CTDOH,NELAC-NY10854,NJDEP,PADEP	06/18/2021 14:03	06/21/2021 17:17	KH
111-91-1	Bis(2-chloroethoxy)methane	ND		mg/kg dry	0.0493	0.0984	2	EPA 8270D Certifications: CTDOH,NELAC-NY10854,NJDEP,PADEP	06/18/2021 14:03	06/21/2021 17:17	KH
111-44-4	Bis(2-chloroethyl)ether	ND		mg/kg dry	0.0493	0.0984	2	EPA 8270D Certifications: CTDOH,NELAC-NY10854,NJDEP,PADEP	06/18/2021 14:03	06/21/2021 17:17	KH
108-60-1	Bis(2-chloroisopropyl)ether	ND		mg/kg dry	0.0493	0.0984	2	EPA 8270D Certifications: CTDOH,NELAC-NY10854,NJDEP,PADEP	06/18/2021 14:03	06/21/2021 17:17	KH
117-81-7	**Bis(2-ethylhexyl)phthalate**	**0.0787**	J	mg/kg dry	0.0493	0.0984	2	EPA 8270D Certifications: CTDOH,NELAC-NY10854,NJDEP,PADEP	06/18/2021 14:03	06/21/2021 17:17	KH
105-60-2	Caprolactam	ND		mg/kg dry	0.0984	0.197	2	EPA 8270D Certifications: NELAC-NY10854,NJDEP,PADEP	06/18/2021 14:03	06/21/2021 17:17	KH
86-74-8	Carbazole	ND		mg/kg dry	0.0493	0.0984	2	EPA 8270D Certifications: CTDOH,NELAC-NY10854,NJDEP,PADEP	06/18/2021 14:03	06/21/2021 17:17	KH
218-01-9	Chrysene	ND		mg/kg dry	0.0493	0.0984	2	EPA 8270D Certifications: CTDOH,NELAC-NY10854,NJDEP,PADEP	06/18/2021 14:03	06/21/2021 17:17	KH
53-70-3	Dibenzo(a,h)anthracene	ND		mg/kg dry	0.0493	0.0984	2	EPA 8270D Certifications: CTDOH,NELAC-NY10854,NJDEP,PADEP	06/18/2021 14:03	06/21/2021 17:17	KH
132-64-9	Dibenzofuran	ND		mg/kg dry	0.0493	0.0984	2	EPA 8270D Certifications: CTDOH,NELAC-NY10854,NJDEP,PADEP	06/18/2021 14:03	06/21/2021 17:17	KH
84-66-2	Diethyl phthalate	ND		mg/kg dry	0.0493	0.0984	2	EPA 8270D Certifications: CTDOH,NELAC-NY10854,NJDEP,PADEP	06/18/2021 14:03	06/21/2021 17:17	KH
131-11-3	Dimethyl phthalate	ND		mg/kg dry	0.0493	0.0984	2	EPA 8270D Certifications: CTDOH,NELAC-NY10854,NJDEP,PADEP	06/18/2021 14:03	06/21/2021 17:17	KH
84-74-2	Di-n-butyl phthalate	ND		mg/kg dry	0.0493	0.0984	2	EPA 8270D Certifications: CTDOH,NELAC-NY10854,NJDEP,PADEP	06/18/2021 14:03	06/21/2021 17:17	KH
117-84-0	Di-n-octyl phthalate	ND		mg/kg dry	0.0493	0.0984	2	EPA 8270D Certifications: CTDOH,NELAC-NY10854,NJDEP,PADEP	06/18/2021 14:03	06/21/2021 17:17	KH
122-39-4	Diphenylamine	ND		mg/kg dry	0.0984	0.197	2	EPA 8270D Certifications: NELAC-NY10854,NJDEP,PADEP	06/18/2021 14:03	06/21/2021 17:17	KH
206-44-0	**Fluoranthene**	**0.0661**	J	mg/kg dry	0.0493	0.0984	2	EPA 8270D Certifications: CTDOH,NELAC-NY10854,NJDEP,PADEP	06/18/2021 14:03	06/21/2021 17:17	KH

Sample Information

Client Sample ID: **EB02_0-1** **York Sample ID:** **21F0798-02**

York Project (SDG) No.	Client Project ID	Matrix	Collection Date/Time	Date Received
21F0798	170653201	Soil	June 16, 2021 11:35 am	06/16/2021

Semi-Volatiles, 8270 Comprehensive

Log-in Notes: **Sample Notes:**

Sample Prepared by Method: EPA 3546 SVOA

CAS No.	Parameter	Result	Flag	Units	Reported to LOD/MDL	LOQ	Dilution	Reference Method	Date/Time Prepared	Date/Time Analyzed	Analyst
86-73-7	**Fluorene**	**0.109**		mg/kg dry	0.0493	0.0984	2	EPA 8270D	06/18/2021 14:03	06/21/2021 17:17	KH
								Certifications:	NELAC-NY10854,NJDEP,PADEP		
118-74-1	Hexachlorobenzene	ND		mg/kg dry	0.0493	0.0984	2	EPA 8270D	06/18/2021 14:03	06/21/2021 17:17	KH
								Certifications:	CTDOH,NELAC-NY10854,NJDEP,PADEP		
87-68-3	Hexachlorobutadiene	ND		mg/kg dry	0.0493	0.0984	2	EPA 8270D	06/18/2021 14:03	06/21/2021 17:17	KH
								Certifications:	CTDOH,NELAC-NY10854,NJDEP,PADEP		
77-47-4	Hexachlorocyclopentadiene	ND		mg/kg dry	0.0493	0.0984	2	EPA 8270D	06/18/2021 14:03	06/21/2021 17:17	KH
								Certifications:	CTDOH,NELAC-NY10854,NJDEP,PADEP		
67-72-1	Hexachloroethane	ND		mg/kg dry	0.0493	0.0984	2	EPA 8270D	06/18/2021 14:03	06/21/2021 17:17	KH
								Certifications:	CTDOH,NELAC-NY10854,NJDEP,PADEP		
193-39-5	Indeno(1,2,3-cd)pyrene	ND		mg/kg dry	0.0493	0.0984	2	EPA 8270D	06/18/2021 14:03	06/21/2021 17:17	KH
								Certifications:	CTDOH,NELAC-NY10854,NJDEP,PADEP		
78-59-1	Isophorone	ND		mg/kg dry	0.0493	0.0984	2	EPA 8270D	06/18/2021 14:03	06/21/2021 17:17	KH
								Certifications:	CTDOH,NELAC-NY10854,NJDEP,PADEP		
91-20-3	Naphthalene	ND		mg/kg dry	0.0493	0.0984	2	EPA 8270D	06/18/2021 14:03	06/21/2021 17:17	KH
								Certifications:	CTDOH,NELAC-NY10854,NJDEP,PADEP		
98-95-3	Nitrobenzene	ND		mg/kg dry	0.0493	0.0984	2	EPA 8270D	06/18/2021 14:03	06/21/2021 17:17	KH
								Certifications:	CTDOH,NELAC-NY10854,NJDEP,PADEP		
62-75-9	N-Nitrosodimethylamine	ND		mg/kg dry	0.0493	0.0984	2	EPA 8270D	06/18/2021 14:03	06/21/2021 17:17	KH
								Certifications:	CTDOH,NELAC-NY10854,NJDEP,PADEP		
621-64-7	N-nitroso-di-n-propylamine	ND		mg/kg dry	0.0493	0.0984	2	EPA 8270D	06/18/2021 14:03	06/21/2021 17:17	KH
								Certifications:	CTDOH,NELAC-NY10854,NJDEP,PADEP		
86-30-6	N-Nitrosodiphenylamine	ND		mg/kg dry	0.0493	0.0984	2	EPA 8270D	06/18/2021 14:03	06/21/2021 17:17	KH
								Certifications:	CTDOH,NELAC-NY10854,NJDEP,PADEP		
87-86-5	Pentachlorophenol	ND		mg/kg dry	0.0493	0.0984	2	EPA 8270D	06/18/2021 14:03	06/21/2021 17:17	KH
								Certifications:	CTDOH,NELAC-NY10854,NJDEP,PADEP		
85-01-8	Phenanthrene	ND		mg/kg dry	0.0493	0.0984	2	EPA 8270D	06/18/2021 14:03	06/21/2021 17:17	KH
								Certifications:	CTDOH,NELAC-NY10854,NJDEP,PADEP		
108-95-2	Phenol	ND		mg/kg dry	0.0493	0.0984	2	EPA 8270D	06/18/2021 14:03	06/21/2021 17:17	KH
								Certifications:	CTDOH,NELAC-NY10854,NJDEP,PADEP		
129-00-0	**Pyrene**	**0.270**		mg/kg dry	0.0493	0.0984	2	EPA 8270D	06/18/2021 14:03	06/21/2021 17:17	KH
								Certifications:	CTDOH,NELAC-NY10854,NJDEP,PADEP		
110-86-1	Pyridine	ND		mg/kg dry	0.197	0.394	2	EPA 8270D	06/18/2021 14:03	06/21/2021 17:17	KH
								Certifications:	CTDOH,NELAC-NY10854,NJDEP,PADEP		

	Surrogate Recoveries	Result	Acceptance Range
367-12-4	*Surrogate: SURR: 2-Fluorophenol*	*41.6 %*	*20-108*
4165-62-2	*Surrogate: SURR: Phenol-d5*	*41.2 %*	*23-114*
4165-60-0	*Surrogate: SURR: Nitrobenzene-d5*	*50.5 %*	*22-108*
321-60-8	*Surrogate: SURR: 2-Fluorobiphenyl*	*47.7 %*	*21-113*
118-79-6	*Surrogate: SURR: 2,4,6-Tribromophenol*	*56.3 %*	*19-110*
1718-51-0	*Surrogate: SURR: Terphenyl-d14*	*63.0 %*	*24-116*

Sample Information

Client Sample ID: **EB02_0-1** **York Sample ID:** **21F0798-02**

York Project (SDG) No.	Client Project ID	Matrix	Collection Date/Time	Date Received
21F0798	170653201	Soil	June 16, 2021 11:35 am	06/16/2021

Semi-Volatiles, 1,4-Dioxane 8270 SIM-Soil

Log-in Notes: **Sample Notes:**

Sample Prepared by Method: EPA 3550C

CAS No.	Parameter	Result	Flag	Units	Reported to LOQ	Dilution	Reference Method	Date/Time Prepared	Date/Time Analyzed	Analyst
123-91-1	1,4-Dioxane	ND		ug/kg	19.6	1	EPA 8270D SIM Certifications: NELAC-NY10854	06/22/2021 07:42	06/23/2021 03:53	KH

	Surrogate Recoveries	Result	Acceptance Range
17647-74-4	*Surrogate: 1,4-Dioxane-d8*	*48.0 %*	*39-127.5*

PFAS, NYSDEC Target List

Log-in Notes: **Sample Notes:**

Sample Prepared by Method: SPE PFAS Extraction-Soil-EPA 537m

CAS No.	Parameter	Result	Flag	Units	Reported to LOQ	Dilution	Reference Method	Date/Time Prepared	Date/Time Analyzed	Analyst
375-73-5	* Perfluorobutanesulfonic acid (PFBS)	ND		ug/kg dry	0.274	1	EPA 537m Certifications:	06/18/2021 13:27	06/22/2021 23:46	WL
307-24-4	* Perfluorohexanoic acid (PFHxA)	ND		ug/kg dry	0.274	1	EPA 537m Certifications:	06/18/2021 13:27	06/22/2021 23:46	WL
375-85-9	* Perfluoroheptanoic acid (PFHpA)	ND		ug/kg dry	0.274	1	EPA 537m Certifications:	06/18/2021 13:27	06/22/2021 23:46	WL
355-46-4	* Perfluorohexanesulfonic acid (PFHxS)	ND		ug/kg dry	0.274	1	EPA 537m Certifications:	06/18/2021 13:27	06/22/2021 23:46	WL
335-67-1	* Perfluorooctanoic acid (PFOA)	ND		ug/kg dry	0.274	1	EPA 537m Certifications:	06/18/2021 13:27	06/22/2021 23:46	WL
1763-23-1	* Perfluorooctanesulfonic acid (PFOS)	ND		ug/kg dry	0.274	1	EPA 537m Certifications:	06/18/2021 13:27	06/22/2021 23:46	WL
375-95-1	* Perfluorononanoic acid (PFNA)	ND		ug/kg dry	0.274	1	EPA 537m Certifications:	06/18/2021 13:27	06/22/2021 23:46	WL
335-76-2	* Perfluorodecanoic acid (PFDA)	ND		ug/kg dry	0.274	1	EPA 537m Certifications:	06/18/2021 13:27	06/22/2021 23:46	WL
2058-94-8	* Perfluoroundecanoic acid (PFUnA)	ND		ug/kg dry	0.274	1	EPA 537m Certifications:	06/18/2021 13:27	06/22/2021 23:46	WL
307-55-1	* Perfluorododecanoic acid (PFDoA)	ND		ug/kg dry	0.274	1	EPA 537m Certifications:	06/18/2021 13:27	06/22/2021 23:46	WL
72629-94-8	* Perfluorotridecanoic acid (PFTrDA)	ND		ug/kg dry	0.274	1	EPA 537m Certifications:	06/18/2021 13:27	06/22/2021 23:46	WL
376-06-7	* Perfluorotetradecanoic acid (PFTA)	ND		ug/kg dry	0.274	1	EPA 537m Certifications:	06/18/2021 13:27	06/22/2021 23:46	WL
2355-31-9	* N-MeFOSAA	ND		ug/kg dry	0.274	1	EPA 537m Certifications:	06/18/2021 13:27	06/22/2021 23:46	WL
2991-50-6	* N-EtFOSAA	ND		ug/kg dry	0.274	1	EPA 537m Certifications:	06/18/2021 13:27	06/22/2021 23:46	WL
2706-90-3	* Perfluoropentanoic acid (PFPeA)	ND		ug/kg dry	0.274	1	EPA 537m Certifications:	06/18/2021 13:27	06/22/2021 23:46	WL
754-91-6	* Perfluoro-1-octanesulfonamide (FOSA)	ND		ug/kg dry	0.274	1	EPA 537m Certifications:	06/18/2021 13:27	06/22/2021 23:46	WL

Sample Information

Client Sample ID: **EB02_0-1** **York Sample ID:** **21F0798-02**

York Project (SDG) No.	Client Project ID	Matrix	Collection Date/Time	Date Received
21F0798	170653201	Soil	June 16, 2021 11:35 am	06/16/2021

PFAS, NYSDEC Target List

Log-in Notes: **Sample Notes:**

Sample Prepared by Method: SPE PFAS Extraction-Soil-EPA 537m

CAS No.	Parameter	Result	Flag	Units	Reported to LOQ	Dilution	Reference Method	Date/Time Prepared	Date/Time Analyzed	Analyst
375-92-8	* Perfluoro-1-heptanesulfonic acid (PFHpS)	ND		ug/kg dry	0.274	1	EPA 537m Certifications:	06/18/2021 13:27	06/22/2021 23:46	WL
335-77-3	* Perfluoro-1-decanesulfonic acid (PFDS)	ND		ug/kg dry	0.274	1	EPA 537m Certifications:	06/18/2021 13:27	06/22/2021 23:46	WL
27619-97-2	* 1H,1H,2H,2H-Perfluorooctanesulfonic acid (6:2 FTS)	ND		ug/kg dry	0.274	1	EPA 537m Certifications:	06/18/2021 13:27	06/22/2021 23:46	WL
39108-34-4	* 1H,1H,2H,2H-Perfluorodecanesulfonic acid (8:2 FTS)	ND		ug/kg dry	0.274	1	EPA 537m Certifications:	06/18/2021 13:27	06/22/2021 23:46	WL
375-22-4	* Perfluoro-n-butanoic acid (PFBA)	ND		ug/kg dry	0.274	1	EPA 537m Certifications:	06/18/2021 13:27	06/22/2021 23:46	WL

Surrogate Recoveries	Result		Acceptance Range
Surrogate: M3PFBS	*73.1 %*		*25-150*
Surrogate: M5PFHxA	*74.9 %*		*25-150*
Surrogate: M4PFHpA	*68.8 %*		*25-150*
Surrogate: M3PFHxS	*70.4 %*		*25-150*
Surrogate: Perfluoro-n-[13C8]octanoic aci	*88.1 %*		*25-150*
Surrogate: M6PFDA	*96.0 %*		*25-150*
Surrogate: M7PFUdA	*88.4 %*		*25-150*
Surrogate: Perfluoro-n-[1,2-13C2]dodecan	*78.9 %*		*25-150*
Surrogate: M2PFTeDA	*67.2 %*		*10-150*
Surrogate: Perfluoro-n-[13C4]butanoic aci	*82.4 %*		*25-150*
Surrogate: Perfluoro-1-[13C8]octanesulfor	*68.7 %*		*25-150*
Surrogate: Perfluoro-n-[13C5]pentanoic ac	*78.1 %*		*25-150*
Surrogate: Perfluoro-1-[13C8]octanesulfor	*39.7 %*		*10-150*
Surrogate: d3-N-MeFOSAA	*78.6 %*		*25-150*
Surrogate: d5-N-EtFOSAA	*113 %*		*25-150*
Surrogate: M2-6:2 FTS	*156 %*	PFSu-H	*25-150*
Surrogate: M2-8:2 FTS	*134 %*		*25-150*
Surrogate: M9PFNA	*85.8 %*		*25-150*

Pesticides, 8081 List

Log-in Notes: **Sample Notes:**

Sample Prepared by Method: EPA 3550C

CAS No.	Parameter	Result	Flag	Units	Reported to LOQ	Dilution	Reference Method	Date/Time Prepared	Date/Time Analyzed	Analyst
72-54-8	4,4'-DDD	ND		mg/kg dry	0.00195	5	EPA 8081B Certifications: CTDOH,NELAC-NY10854,NJDEP,PADEP	06/21/2021 07:01	06/22/2021 16:08	CM
72-55-9	4,4'-DDE	ND		mg/kg dry	0.00195	5	EPA 8081B Certifications: CTDOH,NELAC-NY10854,NJDEP,PADEP	06/21/2021 07:01	06/22/2021 16:08	CM
50-29-3	4,4'-DDT	ND		mg/kg dry	0.00195	5	EPA 8081B Certifications: CTDOH,NELAC-NY10854,NJDEP,PADEP	06/21/2021 07:01	06/22/2021 16:08	CM

Sample Information

Client Sample ID: **EB02_0-1** **York Sample ID:** **21F0798-02**

York Project (SDG) No.	Client Project ID	Matrix	Collection Date/Time	Date Received
21F0798	170653201	Soil	June 16, 2021 11:35 am	06/16/2021

Pesticides, 8081 List **Log-in Notes:** **Sample Notes:**

Sample Prepared by Method: EPA 3550C

CAS No.	Parameter	Result	Flag	Units	Reported to LOQ	Dilution	Reference Method	Date/Time Prepared	Date/Time Analyzed	Analyst
309-00-2	Aldrin	ND		mg/kg dry	0.00195	5	EPA 8081B Certifications: CTDOH,NELAC-NY10854,NJDEP,PADEP	06/21/2021 07:01	06/22/2021 16:08	CM
319-84-6	alpha-BHC	ND		mg/kg dry	0.00195	5	EPA 8081B Certifications: CTDOH,NELAC-NY10854,NJDEP,PADEP	06/21/2021 07:01	06/22/2021 16:08	CM
5103-71-9	alpha-Chlordane	ND		mg/kg dry	0.00195	5	EPA 8081B Certifications: NELAC-NY10854,NJDEP	06/21/2021 07:01	06/22/2021 16:08	CM
319-85-7	beta-BHC	ND		mg/kg dry	0.00195	5	EPA 8081B Certifications: CTDOH,NELAC-NY10854,NJDEP,PADEP	06/21/2021 07:01	06/22/2021 16:08	CM
319-86-8	delta-BHC	ND		mg/kg dry	0.00195	5	EPA 8081B Certifications: CTDOH,NELAC-NY10854,NJDEP,PADEP	06/21/2021 07:01	06/22/2021 16:08	CM
60-57-1	Dieldrin	ND		mg/kg dry	0.00195	5	EPA 8081B Certifications: CTDOH,NELAC-NY10854,NJDEP,PADEP	06/21/2021 07:01	06/22/2021 16:08	CM
959-98-8	Endosulfan I	ND		mg/kg dry	0.00195	5	EPA 8081B Certifications: CTDOH,NELAC-NY10854,NJDEP,PADEP	06/21/2021 07:01	06/22/2021 16:08	CM
33213-65-9	Endosulfan II	ND		mg/kg dry	0.00195	5	EPA 8081B Certifications: CTDOH,NELAC-NY10854	06/21/2021 07:01	06/22/2021 16:08	CM
1031-07-8	Endosulfan sulfate	ND		mg/kg dry	0.00195	5	EPA 8081B Certifications: CTDOH,NELAC-NY10854,NJDEP,PADEP	06/21/2021 07:01	06/22/2021 16:08	CM
72-20-8	Endrin	ND		mg/kg dry	0.00195	5	EPA 8081B Certifications: CTDOH,NELAC-NY10854,NJDEP,PADEP	06/21/2021 07:01	06/22/2021 16:08	CM
7421-93-4	Endrin aldehyde	ND		mg/kg dry	0.00195	5	EPA 8081B Certifications: CTDOH,NELAC-NY10854,NJDEP,PADEP	06/21/2021 07:01	06/22/2021 16:08	CM
53494-70-5	Endrin ketone	ND		mg/kg dry	0.00195	5	EPA 8081B Certifications: CTDOH,NELAC-NY10854,NJDEP,PADEP	06/21/2021 07:01	06/22/2021 16:08	CM
58-89-9	gamma-BHC (Lindane)	ND		mg/kg dry	0.00195	5	EPA 8081B Certifications: CTDOH,NELAC-NY10854,NJDEP,PADEP	06/21/2021 07:01	06/22/2021 16:08	CM
5566-34-7	gamma-Chlordane	ND		mg/kg dry	0.00195	5	EPA 8081B Certifications: NELAC-NY10854,NJDEP	06/21/2021 07:01	06/22/2021 16:08	CM
76-44-8	Heptachlor	ND		mg/kg dry	0.00195	5	EPA 8081B Certifications: CTDOH,NELAC-NY10854,NJDEP,PADEP	06/21/2021 07:01	06/22/2021 16:08	CM
1024-57-3	Heptachlor epoxide	ND		mg/kg dry	0.00195	5	EPA 8081B Certifications: CTDOH,NELAC-NY10854,NJDEP,PADEP	06/21/2021 07:01	06/22/2021 16:08	CM
72-43-5	Methoxychlor	ND		mg/kg dry	0.00195	5	EPA 8081B Certifications: CTDOH,NELAC-NY10854,NJDEP,PADEP	06/21/2021 07:01	06/22/2021 16:08	CM
8001-35-2	Toxaphene	ND		mg/kg dry	0.195	5	EPA 8081B Certifications: CTDOH,NELAC-NY10854,NJDEP,PADEP	06/21/2021 07:01	06/22/2021 16:08	CM
57-74-9	* Chlordane, total	ND		mg/kg dry	0.0391	5	EPA 8081B Certifications:	06/21/2021 07:01	06/22/2021 16:08	CM

	Surrogate Recoveries	Result	Acceptance Range
2051-24-3	*Surrogate: Decachlorobiphenyl*	*91.2 %*	*30-150*
877-09-8	*Surrogate: Tetrachloro-m-xylene*	*72.7 %*	*30-150*

Sample Information

Client Sample ID: **EB02_0-1** **York Sample ID:** **21F0798-02**

York Project (SDG) No.	Client Project ID	Matrix	Collection Date/Time	Date Received
21F0798	170653201	Soil	June 16, 2021 11:35 am	06/16/2021

Polychlorinated Biphenyls (PCB), 8082 List

Log-in Notes: **Sample Notes:**

Sample Prepared by Method: EPA 3550C

CAS No.	Parameter	Result	Flag	Units	Reported to LOQ	Dilution	Reference Method	Date/Time Prepared	Date/Time Analyzed	Analyst
12674-11-2	Aroclor 1016	ND		mg/kg dry	0.0197	1	EPA 8082A	06/21/2021 07:01	06/21/2021 19:55	BJ
							Certifications:	NELAC-NY10854,CTDOH,NJDEP,PADEP		
11104-28-2	Aroclor 1221	ND		mg/kg dry	0.0197	1	EPA 8082A	06/21/2021 07:01	06/21/2021 19:55	BJ
							Certifications:	NELAC-NY10854,CTDOH,NJDEP,PADEP		
11141-16-5	Aroclor 1232	ND		mg/kg dry	0.0197	1	EPA 8082A	06/21/2021 07:01	06/21/2021 19:55	BJ
							Certifications:	NELAC-NY10854,CTDOH,NJDEP,PADEP		
53469-21-9	Aroclor 1242	ND		mg/kg dry	0.0197	1	EPA 8082A	06/21/2021 07:01	06/21/2021 19:55	BJ
							Certifications:	NELAC-NY10854,CTDOH,NJDEP,PADEP		
12672-29-6	Aroclor 1248	ND		mg/kg dry	0.0197	1	EPA 8082A	06/21/2021 07:01	06/21/2021 19:55	BJ
							Certifications:	NELAC-NY10854,CTDOH,NJDEP,PADEP		
11097-69-1	Aroclor 1254	ND		mg/kg dry	0.0197	1	EPA 8082A	06/21/2021 07:01	06/21/2021 19:55	BJ
							Certifications:	NELAC-NY10854,CTDOH,NJDEP,PADEP		
11096-82-5	Aroclor 1260	ND		mg/kg dry	0.0197	1	EPA 8082A	06/21/2021 07:01	06/21/2021 19:55	BJ
							Certifications:	NELAC-NY10854,CTDOH,NJDEP,PADEP		
1336-36-3	* Total PCBs	ND		mg/kg dry	0.0197	1	EPA 8082A	06/21/2021 07:01	06/21/2021 19:55	BJ
							Certifications:			

	Surrogate Recoveries	Result	Acceptance Range
877-09-8	*Surrogate: Tetrachloro-m-xylene*	*74.0 %*	*30-120*
2051-24-3	*Surrogate: Decachlorobiphenyl*	*69.0 %*	*30-120*

Metals, Target Analyte

Log-in Notes: **Sample Notes:**

Sample Prepared by Method: EPA 3050B

CAS No.	Parameter	Result	Flag	Units	Reported to LOQ	Dilution	Reference Method	Date/Time Prepared	Date/Time Analyzed	Analyst
7429-90-5	**Aluminum**	**26200**		mg/kg dry	5.96	1	EPA 6010D	06/18/2021 16:40	06/22/2021 12:05	EM
							Certifications:	CTDOH,NELAC-NY10854,NJDEP,PADEP		
7440-36-0	Antimony	ND		mg/kg dry	2.98	1	EPA 6010D	06/18/2021 16:40	06/22/2021 12:05	EM
							Certifications:	CTDOH,NELAC-NY10854,NJDEP,PADEP		
7440-38-2	**Arsenic**	**4.68**		mg/kg dry	1.79	1	EPA 6010D	06/18/2021 16:40	06/22/2021 12:05	EM
							Certifications:	CTDOH,NELAC-NY10854,NJDEP,PADEP		
7440-39-3	**Barium**	**261**		mg/kg dry	2.98	1	EPA 6010D	06/18/2021 16:40	06/22/2021 12:05	EM
							Certifications:	CTDOH,NELAC-NY10854,NJDEP,PADEP		
7440-41-7	Beryllium	ND		mg/kg dry	0.060	1	EPA 6010D	06/18/2021 16:40	06/22/2021 12:05	EM
							Certifications:	CTDOH,NELAC-NY10854,NJDEP,PADEP		
7440-43-9	**Cadmium**	**0.598**		mg/kg dry	0.357	1	EPA 6010D	06/18/2021 16:40	06/22/2021 12:05	EM
							Certifications:	CTDOH,NELAC-NY10854,NJDEP,PADEP		
7440-70-2	**Calcium**	**2150**	B	mg/kg dry	5.96	1	EPA 6010D	06/18/2021 16:40	06/22/2021 12:05	EM
							Certifications:	CTDOH,NELAC-NY10854,NJDEP,PADEP		
7440-47-3	**Chromium**	**48.7**		mg/kg dry	0.596	1	EPA 6010D	06/18/2021 16:40	06/22/2021 12:05	EM
							Certifications:	CTDOH,NELAC-NY10854,NJDEP,PADEP		
7440-48-4	**Cobalt**	**27.5**		mg/kg dry	0.477	1	EPA 6010D	06/18/2021 16:40	06/22/2021 12:05	EM
							Certifications:	CTDOH,NELAC-NY10854,NJDEP,PADEP		

Sample Information

Client Sample ID: **EB02_0-1** **York Sample ID:** **21F0798-02**

York Project (SDG) No.	Client Project ID	Matrix	Collection Date/Time	Date Received
21F0798	170653201	Soil	June 16, 2021 11:35 am	06/16/2021

Metals, Target Analyte

Log-in Notes: **Sample Notes:**

Sample Prepared by Method: EPA 3050B

CAS No.	Parameter	Result	Flag	Units	Reported to LOQ	Dilution	Reference Method	Date/Time Prepared	Date/Time Analyzed	Analyst
7440-50-8	**Copper**	**49.1**		mg/kg dry	2.38	1	EPA 6010D	06/18/2021 16:40	06/22/2021 12:05	EM
							Certifications:	CTDOH,NELAC-NY10854,NJDEP,PADEP		
7439-89-6	**Iron**	**42800**		mg/kg dry	29.8	1	EPA 6010D	06/18/2021 16:40	06/22/2021 12:05	EM
							Certifications:	CTDOH,NELAC-NY10854,NJDEP,PADEP		
7439-92-1	**Lead**	**14.3**		mg/kg dry	0.596	1	EPA 6010D	06/18/2021 16:40	06/22/2021 12:05	EM
							Certifications:	CTDOH,NELAC-NY10854,NJDEP,PADEP		
7439-95-4	**Magnesium**	**10200**		mg/kg dry	5.96	1	EPA 6010D	06/18/2021 16:40	06/22/2021 12:05	EM
							Certifications:	CTDOH,NELAC-NY10854,NJDEP,PADEP		
7439-96-5	**Manganese**	**398**		mg/kg dry	0.596	1	EPA 6010D	06/18/2021 16:40	06/22/2021 12:05	EM
							Certifications:	CTDOH,NELAC-NY10854,NJDEP,PADEP		
7440-02-0	**Nickel**	**36.7**		mg/kg dry	1.19	1	EPA 6010D	06/18/2021 16:40	06/22/2021 12:05	EM
							Certifications:	CTDOH,NELAC-NY10854,NJDEP,PADEP		
7440-09-7	**Potassium**	**17200**	B	mg/kg dry	5.96	1	EPA 6010D	06/18/2021 16:40	06/22/2021 12:05	EM
							Certifications:	CTDOH,NELAC-NY10854,NJDEP,PADEP		
7782-49-2	Selenium	ND		mg/kg dry	2.98	1	EPA 6010D	06/18/2021 16:40	06/22/2021 12:05	EM
							Certifications:	CTDOH,NELAC-NY10854,NJDEP,PADEP		
7440-22-4	Silver	ND		mg/kg dry	0.596	1	EPA 6010D	06/18/2021 16:40	06/22/2021 12:05	EM
							Certifications:	CTDOH,NELAC-NY10854,NJDEP,PADEP		
7440-23-5	**Sodium**	**289**		mg/kg dry	59.6	1	EPA 6010D	06/18/2021 16:40	06/22/2021 12:05	EM
							Certifications:	CTDOH,NELAC-NY10854,NJDEP,PADEP		
7440-28-0	Thallium	ND		mg/kg dry	2.98	1	EPA 6010D	06/18/2021 16:40	06/22/2021 12:05	EM
							Certifications:	CTDOH,NELAC-NY10854,NJDEP,PADEP		
7440-62-2	**Vanadium**	**65.7**		mg/kg dry	1.19	1	EPA 6010D	06/18/2021 16:40	06/22/2021 12:05	EM
							Certifications:	CTDOH,NELAC-NY10854,NJDEP,PADEP		
7440-66-6	**Zinc**	**76.4**		mg/kg dry	2.98	1	EPA 6010D	06/18/2021 16:40	06/22/2021 12:05	EM
							Certifications:	CTDOH,NELAC-NY10854,NJDEP,PADEP		

Mercury by 7473

Log-in Notes: **Sample Notes:**

Sample Prepared by Method: EPA 7473 soil

CAS No.	Parameter	Result	Flag	Units	Reported to LOQ	Dilution	Reference Method	Date/Time Prepared	Date/Time Analyzed	Analyst
7439-97-6	**Mercury**	**0.761**		mg/kg dry	0.0357	1	EPA 7473	06/22/2021 13:44	06/22/2021 19:15	BR
							Certifications:	CTDOH,NJDEP,NELAC-NY10854,PADEP		

Chromium, Hexavalent

Log-in Notes: **Sample Notes:**

Sample Prepared by Method: EPA SW846-3060

CAS No.	Parameter	Result	Flag	Units	Reported to LOQ	Dilution	Reference Method	Date/Time Prepared	Date/Time Analyzed	Analyst
18540-29-9	Chromium, Hexavalent	ND		mg/kg dry	0.596	1	EPA 7196A	06/21/2021 08:28	06/21/2021 16:02	OT
							Certifications:	NJDEP,CTDOH,NELAC-NY10854,PADEP		

Sample Information

Client Sample ID: **EB02_0-1** **York Sample ID:** **21F0798-02**

York Project (SDG) No.	Client Project ID	Matrix	Collection Date/Time	Date Received
21F0798	170653201	Soil	June 16, 2021 11:35 am	06/16/2021

Total Solids **Log-in Notes:** **Sample Notes:**

Sample Prepared by Method: % Solids Prep

CAS No.	Parameter	Result	Flag	Units	Reported to LOQ	Dilution	Reference Method	Date/Time Prepared	Date/Time Analyzed	Analyst
solids	*** % Solids**	**83.9**		%	0.100	1	SM 2540G Certifications: CTDOH	06/21/2021 14:20	06/21/2021 17:51	VR

Sample Information

Client Sample ID: **EB03_3-4** **York Sample ID:** **21F0798-03**

York Project (SDG) No.	Client Project ID	Matrix	Collection Date/Time	Date Received
21F0798	170653201	Soil	June 16, 2021 8:31 am	06/16/2021

Volatiles, 8260 Comprehensive

Log-in Notes: **Sample Notes:**

Sample Prepared by Method: EPA 5035A

CAS No.	Parameter	Result	Flag	Units	Reported to LOD/MDL	LOQ	Dilution	Reference Method	Date/Time Prepared	Date/Time Analyzed	Analyst
630-20-6	1,1,1,2-Tetrachloroethane	ND		mg/kg dry	0.0022	0.0044	1	EPA 8260C	06/17/2021 06:30	06/17/2021 17:57	KHA
								Certifications:	CTDOH,NELAC-NY10854,NELAC-NY12058,NJDEP,PADEP		
71-55-6	1,1,1-Trichloroethane	ND		mg/kg dry	0.0022	0.0044	1	EPA 8260C	06/17/2021 06:30	06/17/2021 17:57	KHA
								Certifications:	CTDOH,NELAC-NY10854,NELAC-NY12058,NJDEP,PADEP		
79-34-5	1,1,2,2-Tetrachloroethane	ND		mg/kg dry	0.0022	0.0044	1	EPA 8260C	06/17/2021 06:30	06/17/2021 17:57	KHA
								Certifications:	CTDOH,NELAC-NY10854,NELAC-NY12058,NJDEP,PADEP		
76-13-1	1,1,2-Trichloro-1,2,2-trifluoroethane (Freon 113)	ND		mg/kg dry	0.0022	0.0044	1	EPA 8260C	06/17/2021 06:30	06/17/2021 17:57	KHA
								Certifications:	CTDOH,NELAC-NY10854,NELAC-NY12058,NJDEP		
79-00-5	1,1,2-Trichloroethane	ND		mg/kg dry	0.0022	0.0044	1	EPA 8260C	06/17/2021 06:30	06/17/2021 17:57	KHA
								Certifications:	CTDOH,NELAC-NY10854,NELAC-NY12058,NJDEP,PADEP		
75-34-3	1,1-Dichloroethane	ND		mg/kg dry	0.0022	0.0044	1	EPA 8260C	06/17/2021 06:30	06/17/2021 17:57	KHA
								Certifications:	CTDOH,NELAC-NY10854,NELAC-NY12058,NJDEP,PADEP		
75-35-4	1,1-Dichloroethylene	ND		mg/kg dry	0.0022	0.0044	1	EPA 8260C	06/17/2021 06:30	06/17/2021 17:57	KHA
								Certifications:	CTDOH,NELAC-NY10854,NELAC-NY12058,NJDEP,PADEP		
87-61-6	1,2,3-Trichlorobenzene	ND		mg/kg dry	0.0022	0.0044	1	EPA 8260C	06/17/2021 06:30	06/17/2021 17:57	KHA
								Certifications:	NELAC-NY10854,NELAC-NY12058,NJDEP,PADEP		
96-18-4	1,2,3-Trichloropropane	ND		mg/kg dry	0.0022	0.0044	1	EPA 8260C	06/17/2021 06:30	06/17/2021 17:57	KHA
								Certifications:	NELAC-NY10854,NELAC-NY12058,NJDEP		
120-82-1	1,2,4-Trichlorobenzene	ND		mg/kg dry	0.0022	0.0044	1	EPA 8260C	06/17/2021 06:30	06/17/2021 17:57	KHA
								Certifications:	NELAC-NY10854,NELAC-NY12058,NJDEP,PADEP		
95-63-6	1,2,4-Trimethylbenzene	ND		mg/kg dry	0.0022	0.0044	1	EPA 8260C	06/17/2021 06:30	06/17/2021 17:57	KHA
								Certifications:	CTDOH,NELAC-NY10854,NELAC-NY12058,NJDEP,PADEP		
96-12-8	1,2-Dibromo-3-chloropropane	ND		mg/kg dry	0.0022	0.0044	1	EPA 8260C	06/17/2021 06:30	06/17/2021 17:57	KHA
								Certifications:	CTDOH,NELAC-NY10854,NELAC-NY12058,NJDEP,PADEP		
106-93-4	1,2-Dibromoethane	ND		mg/kg dry	0.0022	0.0044	1	EPA 8260C	06/17/2021 06:30	06/17/2021 17:57	KHA
								Certifications:	CTDOH,NELAC-NY10854,NELAC-NY12058,NJDEP,PADEP		
95-50-1	1,2-Dichlorobenzene	ND		mg/kg dry	0.0022	0.0044	1	EPA 8260C	06/17/2021 06:30	06/17/2021 17:57	KHA
								Certifications:	CTDOH,NELAC-NY10854,NELAC-NY12058,NJDEP,PADEP		
107-06-2	1,2-Dichloroethane	ND		mg/kg dry	0.0022	0.0044	1	EPA 8260C	06/17/2021 06:30	06/17/2021 17:57	KHA
								Certifications:	CTDOH,NELAC-NY10854,NELAC-NY12058,NJDEP,PADEP		
78-87-5	1,2-Dichloropropane	ND		mg/kg dry	0.0022	0.0044	1	EPA 8260C	06/17/2021 06:30	06/17/2021 17:57	KHA
								Certifications:	CTDOH,NELAC-NY10854,NELAC-NY12058,NJDEP,PADEP		
108-67-8	1,3,5-Trimethylbenzene	ND		mg/kg dry	0.0022	0.0044	1	EPA 8260C	06/17/2021 06:30	06/17/2021 17:57	KHA
								Certifications:	CTDOH,NELAC-NY10854,NELAC-NY12058,NJDEP,PADEP		
541-73-1	1,3-Dichlorobenzene	ND		mg/kg dry	0.0022	0.0044	1	EPA 8260C	06/17/2021 06:30	06/17/2021 17:57	KHA
								Certifications:	CTDOH,NELAC-NY10854,NELAC-NY12058,NJDEP,PADEP		
106-46-7	1,4-Dichlorobenzene	ND		mg/kg dry	0.0022	0.0044	1	EPA 8260C	06/17/2021 06:30	06/17/2021 17:57	KHA
								Certifications:	CTDOH,NELAC-NY10854,NELAC-NY12058,NJDEP,PADEP		
123-91-1	1,4-Dioxane	ND		mg/kg dry	0.044	0.088	1	EPA 8260C	06/17/2021 06:30	06/17/2021 17:57	KHA
								Certifications:	NELAC-NY10854,NELAC-NY12058,NJDEP,PADEP		
78-93-3	**2-Butanone**	**0.0060**		mg/kg dry	0.0022	0.0044	1	EPA 8260C	06/17/2021 06:30	06/17/2021 17:57	KHA
								Certifications:	CTDOH,NELAC-NY10854,NELAC-NY12058,NJDEP,PADEP		

Sample Information

Client Sample ID: **EB03_3-4** **York Sample ID:** **21F0798-03**

York Project (SDG) No.	Client Project ID	Matrix	Collection Date/Time	Date Received
21F0798	170653201	Soil	June 16, 2021 8:31 am	06/16/2021

Volatiles, 8260 Comprehensive **Log-in Notes:** **Sample Notes:**

Sample Prepared by Method: EPA 5035A

CAS No.	Parameter	Result	Flag	Units	Reported to LOD/MDL	LOQ	Dilution	Reference Method	Date/Time Prepared	Date/Time Analyzed	Analyst
591-78-6	2-Hexanone	ND		mg/kg dry	0.0022	0.0044	1	EPA 8260C	06/17/2021 06:30	06/17/2021 17:57	KHA
								Certifications:	CTDOH,NELAC-NY10854,NELAC-NY12058,NJDEP,PADEP		
108-10-1	4-Methyl-2-pentanone	ND		mg/kg dry	0.0022	0.0044	1	EPA 8260C	06/17/2021 06:30	06/17/2021 17:57	KHA
								Certifications:	CTDOH,NELAC-NY10854,NELAC-NY12058,NJDEP,PADEP		
67-64-1	**Acetone**	**0.027**	CCV-E	mg/kg dry	0.0044	0.0088	1	EPA 8260C	06/17/2021 06:30	06/17/2021 17:57	KHA
								Certifications:	CTDOH,NELAC-NY10854,NELAC-NY12058,NJDEP,PADEP		
107-02-8	Acrolein	ND		mg/kg dry	0.0044	0.0088	1	EPA 8260C	06/17/2021 06:30	06/17/2021 17:57	KHA
								Certifications:	CTDOH,NELAC-NY10854,NELAC-NY12058,NJDEP,PADEP		
107-13-1	Acrylonitrile	ND		mg/kg dry	0.0022	0.0044	1	EPA 8260C	06/17/2021 06:30	06/17/2021 17:57	KHA
								Certifications:	CTDOH,NELAC-NY10854,NELAC-NY12058,NJDEP,PADEP		
71-43-2	Benzene	ND		mg/kg dry	0.0022	0.0044	1	EPA 8260C	06/17/2021 06:30	06/17/2021 17:57	KHA
								Certifications:	CTDOH,NELAC-NY10854,NELAC-NY12058,NJDEP,PADEP		
74-97-5	Bromochloromethane	ND		mg/kg dry	0.0022	0.0044	1	EPA 8260C	06/17/2021 06:30	06/17/2021 17:57	KHA
								Certifications:	NELAC-NY10854,NELAC-NY12058,NJDEP,PADEP		
75-27-4	Bromodichloromethane	ND		mg/kg dry	0.0022	0.0044	1	EPA 8260C	06/17/2021 06:30	06/17/2021 17:57	KHA
								Certifications:	CTDOH,NELAC-NY10854,NELAC-NY12058,NJDEP,PADEP		
75-25-2	Bromoform	ND		mg/kg dry	0.0022	0.0044	1	EPA 8260C	06/17/2021 06:30	06/17/2021 17:57	KHA
								Certifications:	CTDOH,NELAC-NY10854,NELAC-NY12058,NJDEP,PADEP		
74-83-9	Bromomethane	ND		mg/kg dry	0.0022	0.0044	1	EPA 8260C	06/17/2021 06:30	06/17/2021 17:57	KHA
								Certifications:	CTDOH,NELAC-NY10854,NELAC-NY12058,NJDEP,PADEP		
75-15-0	**Carbon disulfide**	**0.0045**		mg/kg dry	0.0022	0.0044	1	EPA 8260C	06/17/2021 06:30	06/17/2021 17:57	KHA
								Certifications:	CTDOH,NELAC-NY10854,NELAC-NY12058,NJDEP,PADEP		
56-23-5	Carbon tetrachloride	ND		mg/kg dry	0.0022	0.0044	1	EPA 8260C	06/17/2021 06:30	06/17/2021 17:57	KHA
								Certifications:	CTDOH,NELAC-NY10854,NELAC-NY12058,NJDEP,PADEP		
108-90-7	Chlorobenzene	ND		mg/kg dry	0.0022	0.0044	1	EPA 8260C	06/17/2021 06:30	06/17/2021 17:57	KHA
								Certifications:	CTDOH,NELAC-NY10854,NELAC-NY12058,NJDEP,PADEP		
75-00-3	Chloroethane	ND		mg/kg dry	0.0022	0.0044	1	EPA 8260C	06/17/2021 06:30	06/17/2021 17:57	KHA
								Certifications:	CTDOH,NELAC-NY10854,NELAC-NY12058,NJDEP,PADEP		
67-66-3	Chloroform	ND		mg/kg dry	0.0022	0.0044	1	EPA 8260C	06/17/2021 06:30	06/17/2021 17:57	KHA
								Certifications:	CTDOH,NELAC-NY10854,NELAC-NY12058,NJDEP,PADEP		
74-87-3	Chloromethane	ND		mg/kg dry	0.0022	0.0044	1	EPA 8260C	06/17/2021 06:30	06/17/2021 17:57	KHA
								Certifications:	CTDOH,NELAC-NY10854,NELAC-NY12058,NJDEP,PADEP		
156-59-2	cis-1,2-Dichloroethylene	ND		mg/kg dry	0.0022	0.0044	1	EPA 8260C	06/17/2021 06:30	06/17/2021 17:57	KHA
								Certifications:	CTDOH,NELAC-NY10854,NELAC-NY12058,NJDEP,PADEP		
10061-01-5	cis-1,3-Dichloropropylene	ND		mg/kg dry	0.0022	0.0044	1	EPA 8260C	06/17/2021 06:30	06/17/2021 17:57	KHA
								Certifications:	CTDOH,NELAC-NY10854,NELAC-NY12058,NJDEP,PADEP		
110-82-7	Cyclohexane	ND		mg/kg dry	0.0022	0.0044	1	EPA 8260C	06/17/2021 06:30	06/17/2021 17:57	KHA
								Certifications:	NELAC-NY10854,NELAC-NY12058,NJDEP,PADEP		
124-48-1	Dibromochloromethane	ND		mg/kg dry	0.0022	0.0044	1	EPA 8260C	06/17/2021 06:30	06/17/2021 17:57	KHA
								Certifications:	NELAC-NY10854,NELAC-NY12058,NJDEP,PADEP		
74-95-3	Dibromomethane	ND		mg/kg dry	0.0022	0.0044	1	EPA 8260C	06/17/2021 06:30	06/17/2021 17:57	KHA
								Certifications:	NELAC-NY10854,NELAC-NY12058,NJDEP,PADEP		
75-71-8	Dichlorodifluoromethane	ND		mg/kg dry	0.0022	0.0044	1	EPA 8260C	06/17/2021 06:30	06/17/2021 17:57	KHA
								Certifications:	NELAC-NY10854,NELAC-NY12058,NJDEP,PADEP		

Sample Information

Client Sample ID: **EB03_3-4** **York Sample ID:** **21F0798-03**

York Project (SDG) No.	Client Project ID	Matrix	Collection Date/Time	Date Received
21F0798	170653201	Soil	June 16, 2021 8:31 am	06/16/2021

Volatiles, 8260 Comprehensive **Log-in Notes:** **Sample Notes:**

Sample Prepared by Method: EPA 5035A

CAS No.	Parameter	Result	Flag	Units	Reported to LOD/MDL	LOQ	Dilution	Reference Method	Date/Time Prepared	Date/Time Analyzed	Analyst
100-41-4	Ethyl Benzene	ND		mg/kg dry	0.0022	0.0044	1	EPA 8260C	06/17/2021 06:30	06/17/2021 17:57	KHA
								Certifications:	CTDOH,NELAC-NY10854,NELAC-NY12058,NJDEP,PADEP		
87-68-3	Hexachlorobutadiene	ND		mg/kg dry	0.0022	0.0044	1	EPA 8260C	06/17/2021 06:30	06/17/2021 17:57	KHA
								Certifications:	NELAC-NY10854,NELAC-NY12058,NJDEP,PADEP		
98-82-8	Isopropylbenzene	ND		mg/kg dry	0.0022	0.0044	1	EPA 8260C	06/17/2021 06:30	06/17/2021 17:57	KHA
								Certifications:	CTDOH,NELAC-NY10854,NELAC-NY12058,NJDEP,PADEP		
79-20-9	Methyl acetate	ND		mg/kg dry	0.0022	0.0044	1	EPA 8260C	06/17/2021 06:30	06/17/2021 17:57	KHA
								Certifications:	NELAC-NY10854,NELAC-NY12058,NJDEP,PADEP		
1634-04-4	Methyl tert-butyl ether (MTBE)	ND		mg/kg dry	0.0022	0.0044	1	EPA 8260C	06/17/2021 06:30	06/17/2021 17:57	KHA
								Certifications:	CTDOH,NELAC-NY10854,NELAC-NY12058,NJDEP,PADEP		
108-87-2	Methylcyclohexane	ND		mg/kg dry	0.0022	0.0044	1	EPA 8260C	06/17/2021 06:30	06/17/2021 17:57	KHA
								Certifications:	NELAC-NY10854,NELAC-NY12058,NJDEP,PADEP		
75-09-2	Methylene chloride	ND		mg/kg dry	0.0044	0.0088	1	EPA 8260C	06/17/2021 06:30	06/17/2021 17:57	KHA
								Certifications:	CTDOH,NELAC-NY10854,NELAC-NY12058,NJDEP,PADEP		
104-51-8	n-Butylbenzene	ND		mg/kg dry	0.0022	0.0044	1	EPA 8260C	06/17/2021 06:30	06/17/2021 17:57	KHA
								Certifications:	CTDOH,NELAC-NY10854,NELAC-NY12058,NJDEP,PADEP		
103-65-1	n-Propylbenzene	ND		mg/kg dry	0.0022	0.0044	1	EPA 8260C	06/17/2021 06:30	06/17/2021 17:57	KHA
								Certifications:	CTDOH,NELAC-NY10854,NELAC-NY12058,NJDEP,PADEP		
95-47-6	o-Xylene	ND		mg/kg dry	0.0022	0.0044	1	EPA 8260C	06/17/2021 06:30	06/17/2021 17:57	KHA
								Certifications:	CTDOH,NELAC-NY10854,NELAC-NY12058,PADEP		
179601-23-1	p- & m- Xylenes	ND		mg/kg dry	0.0044	0.0088	1	EPA 8260C	06/17/2021 06:30	06/17/2021 17:57	KHA
								Certifications:	CTDOH,NELAC-NY10854,NELAC-NY12058,PADEP		
99-87-6	p-Isopropyltoluene	ND		mg/kg dry	0.0022	0.0044	1	EPA 8260C	06/17/2021 06:30	06/17/2021 17:57	KHA
								Certifications:	CTDOH,NELAC-NY10854,NELAC-NY12058,NJDEP,PADEP		
135-98-8	**sec-Butylbenzene**	**0.0074**		mg/kg dry	0.0022	0.0044	1	EPA 8260C	06/17/2021 06:30	06/17/2021 17:57	KHA
								Certifications:	CTDOH,NELAC-NY10854,NELAC-NY12058,NJDEP,PADEP		
100-42-5	Styrene	ND		mg/kg dry	0.0022	0.0044	1	EPA 8260C	06/17/2021 06:30	06/17/2021 17:57	KHA
								Certifications:	CTDOH,NELAC-NY10854,NELAC-NY12058,NJDEP,PADEP		
75-65-0	tert-Butyl alcohol (TBA)	ND		mg/kg dry	0.0022	0.0044	1	EPA 8260C	06/17/2021 06:30	06/17/2021 17:57	KHA
								Certifications:	NELAC-NY10854,NELAC-NY12058,NJDEP,PADEP		
98-06-6	tert-Butylbenzene	ND		mg/kg dry	0.0022	0.0044	1	EPA 8260C	06/17/2021 06:30	06/17/2021 17:57	KHA
								Certifications:	CTDOH,NELAC-NY10854,NELAC-NY12058,NJDEP,PADEP		
127-18-4	Tetrachloroethylene	ND		mg/kg dry	0.0022	0.0044	1	EPA 8260C	06/17/2021 06:30	06/17/2021 17:57	KHA
								Certifications:	CTDOH,NELAC-NY10854,NELAC-NY12058,NJDEP,PADEP		
108-88-3	Toluene	ND		mg/kg dry	0.0022	0.0044	1	EPA 8260C	06/17/2021 06:30	06/17/2021 17:57	KHA
								Certifications:	CTDOH,NELAC-NY10854,NELAC-NY12058,NJDEP,PADEP		
156-60-5	trans-1,2-Dichloroethylene	ND		mg/kg dry	0.0022	0.0044	1	EPA 8260C	06/17/2021 06:30	06/17/2021 17:57	KHA
								Certifications:	CTDOH,NELAC-NY10854,NELAC-NY12058,NJDEP,PADEP		
10061-02-6	trans-1,3-Dichloropropylene	ND		mg/kg dry	0.0022	0.0044	1	EPA 8260C	06/17/2021 06:30	06/17/2021 17:57	KHA
								Certifications:	CTDOH,NELAC-NY10854,NELAC-NY12058,NJDEP,PADEP		
79-01-6	Trichloroethylene	ND		mg/kg dry	0.0022	0.0044	1	EPA 8260C	06/17/2021 06:30	06/17/2021 17:57	KHA
								Certifications:	CTDOH,NELAC-NY10854,NELAC-NY12058,NJDEP,PADEP		
75-69-4	Trichlorofluoromethane	ND		mg/kg dry	0.0022	0.0044	1	EPA 8260C	06/17/2021 06:30	06/17/2021 17:57	KHA
								Certifications:	CTDOH,NELAC-NY10854,NELAC-NY12058,NJDEP,PADEP		

Sample Information

Client Sample ID: **EB03_3-4** **York Sample ID:** **21F0798-03**

York Project (SDG) No.	Client Project ID	Matrix	Collection Date/Time	Date Received
21F0798	170653201	Soil	June 16, 2021 8:31 am	06/16/2021

Volatiles, 8260 Comprehensive

Log-in Notes: **Sample Notes:**

Sample Prepared by Method: EPA 5035A

CAS No.	Parameter	Result	Flag	Units	Reported to LOD/MDL	LOQ	Dilution	Reference Method	Date/Time Prepared	Date/Time Analyzed	Analyst
75-01-4	Vinyl Chloride	ND		mg/kg dry	0.0022	0.0044	1	EPA 8260C	06/17/2021 06:30	06/17/2021 17:57	KHA
								Certifications:	CTDOH,NELAC-NY10854,NELAC-NY12058,NJDEP,PADEP		
1330-20-7	Xylenes, Total	ND		mg/kg dry	0.0066	0.013	1	EPA 8260C	06/17/2021 06:30	06/17/2021 17:57	KHA
								Certifications:	CTDOH,NELAC-NY10854,NELAC-NY12058,NJDEP		

	Surrogate Recoveries	Result	Acceptance Range
17060-07-0	*Surrogate: SURR: 1,2-Dichloroethane-d4*	*103 %*	*77-125*
2037-26-5	*Surrogate: SURR: Toluene-d8*	*98.9 %*	*85-120*
460-00-4	*Surrogate: SURR: p-Bromofluorobenzene*	*123 %*	*76-130*

Semi-Volatiles, 8270 Comprehensive

Log-in Notes: **Sample Notes:**

Sample Prepared by Method: EPA 3546 SVOA

CAS No.	Parameter	Result	Flag	Units	Reported to LOD/MDL	LOQ	Dilution	Reference Method	Date/Time Prepared	Date/Time Analyzed	Analyst
92-52-4	1,1-Biphenyl	ND		mg/kg dry	0.0452	0.0902	2	EPA 8270D	06/18/2021 14:03	06/21/2021 16:41	KH
								Certifications:	NELAC-NY10854,NJDEP,PADEP		
95-94-3	1,2,4,5-Tetrachlorobenzene	ND		mg/kg dry	0.0902	0.180	2	EPA 8270D	06/18/2021 14:03	06/21/2021 16:41	KH
								Certifications:	NELAC-NY10854,NJDEP,PADEP		
122-66-7	1,2-Diphenylhydrazine (as Azobenzene)	ND		mg/kg dry	0.0452	0.0902	2	EPA 8270D	06/18/2021 14:03	06/21/2021 16:41	KH
								Certifications:	NELAC-NY10854,NJDEP,PADEP		
58-90-2	2,3,4,6-Tetrachlorophenol	ND		mg/kg dry	0.0902	0.180	2	EPA 8270D	06/18/2021 14:03	06/21/2021 16:41	KH
								Certifications:	NELAC-NY10854,NJDEP,PADEP		
95-95-4	2,4,5-Trichlorophenol	ND		mg/kg dry	0.0452	0.0902	2	EPA 8270D	06/18/2021 14:03	06/21/2021 16:41	KH
								Certifications:	CTDOH,NELAC-NY10854,NJDEP,PADEP		
88-06-2	2,4,6-Trichlorophenol	ND		mg/kg dry	0.0452	0.0902	2	EPA 8270D	06/18/2021 14:03	06/21/2021 16:41	KH
								Certifications:	CTDOH,NELAC-NY10854,NJDEP,PADEP		
120-83-2	2,4-Dichlorophenol	ND		mg/kg dry	0.0452	0.0902	2	EPA 8270D	06/18/2021 14:03	06/21/2021 16:41	KH
								Certifications:	CTDOH,NELAC-NY10854,NJDEP,PADEP		
105-67-9	2,4-Dimethylphenol	ND		mg/kg dry	0.0452	0.0902	2	EPA 8270D	06/18/2021 14:03	06/21/2021 16:41	KH
								Certifications:	CTDOH,NELAC-NY10854,NJDEP,PADEP		
51-28-5	2,4-Dinitrophenol	ND		mg/kg dry	0.0902	0.180	2	EPA 8270D	06/18/2021 14:03	06/21/2021 16:41	KH
								Certifications:	CTDOH,NELAC-NY10854,NJDEP,PADEP		
121-14-2	2,4-Dinitrotoluene	ND		mg/kg dry	0.0452	0.0902	2	EPA 8270D	06/18/2021 14:03	06/21/2021 16:41	KH
								Certifications:	CTDOH,NELAC-NY10854,NJDEP,PADEP		
606-20-2	2,6-Dinitrotoluene	ND		mg/kg dry	0.0452	0.0902	2	EPA 8270D	06/18/2021 14:03	06/21/2021 16:41	KH
								Certifications:	CTDOH,NELAC-NY10854,NJDEP,PADEP		
91-58-7	2-Chloronaphthalene	ND		mg/kg dry	0.0452	0.0902	2	EPA 8270D	06/18/2021 14:03	06/21/2021 16:41	KH
								Certifications:	CTDOH,NELAC-NY10854,NJDEP,PADEP		
95-57-8	2-Chlorophenol	ND		mg/kg dry	0.0452	0.0902	2	EPA 8270D	06/18/2021 14:03	06/21/2021 16:41	KH
								Certifications:	CTDOH,NELAC-NY10854,NJDEP,PADEP		
91-57-6	**2-Methylnaphthalene**	**0.599**		mg/kg dry	0.0452	0.0902	2	EPA 8270D	06/18/2021 14:03	06/21/2021 16:41	KH
								Certifications:	CTDOH,NELAC-NY10854,NJDEP,PADEP		

Sample Information

Client Sample ID: **EB03_3-4** **York Sample ID:** **21F0798-03**

York Project (SDG) No.	Client Project ID	Matrix	Collection Date/Time	Date Received
21F0798	170653201	Soil	June 16, 2021 8:31 am	06/16/2021

Semi-Volatiles, 8270 Comprehensive **Log-in Notes:** **Sample Notes:**

Sample Prepared by Method: EPA 3546 SVOA

CAS No.	Parameter	Result	Flag	Units	Reported to LOD/MDL	LOQ	Dilution	Reference Method	Date/Time Prepared	Date/Time Analyzed	Analyst
95-48-7	2-Methylphenol	ND		mg/kg dry	0.0452	0.0902	2	EPA 8270D Certifications: CTDOH,NELAC-NY10854,NJDEP,PADEP	06/18/2021 14:03	06/21/2021 16:41	KH
88-74-4	2-Nitroaniline	ND		mg/kg dry	0.0902	0.180	2	EPA 8270D Certifications: CTDOH,NELAC-NY10854,NJDEP,PADEP	06/18/2021 14:03	06/21/2021 16:41	KH
88-75-5	2-Nitrophenol	ND		mg/kg dry	0.0452	0.0902	2	EPA 8270D Certifications: CTDOH,NELAC-NY10854,NJDEP,PADEP	06/18/2021 14:03	06/21/2021 16:41	KH
65794-96-9	3- & 4-Methylphenols	ND		mg/kg dry	0.0452	0.0902	2	EPA 8270D Certifications: CTDOH,NELAC-NY10854,NJDEP,PADEP	06/18/2021 14:03	06/21/2021 16:41	KH
91-94-1	3,3-Dichlorobenzidine	ND		mg/kg dry	0.0452	0.0902	2	EPA 8270D Certifications: NELAC-NY10854,NJDEP,PADEP	06/18/2021 14:03	06/21/2021 16:41	KH
99-09-2	3-Nitroaniline	ND		mg/kg dry	0.0902	0.180	2	EPA 8270D Certifications: CTDOH,NELAC-NY10854,NJDEP,PADEP	06/18/2021 14:03	06/21/2021 16:41	KH
534-52-1	4,6-Dinitro-2-methylphenol	ND		mg/kg dry	0.0902	0.180	2	EPA 8270D Certifications: CTDOH,NELAC-NY10854,NJDEP,PADEP	06/18/2021 14:03	06/21/2021 16:41	KH
101-55-3	4-Bromophenyl phenyl ether	ND		mg/kg dry	0.0452	0.0902	2	EPA 8270D Certifications: CTDOH,NELAC-NY10854,NJDEP,PADEP	06/18/2021 14:03	06/21/2021 16:41	KH
59-50-7	4-Chloro-3-methylphenol	ND		mg/kg dry	0.0452	0.0902	2	EPA 8270D Certifications: CTDOH,NELAC-NY10854,NJDEP,PADEP	06/18/2021 14:03	06/21/2021 16:41	KH
106-47-8	4-Chloroaniline	ND		mg/kg dry	0.0452	0.0902	2	EPA 8270D Certifications: CTDOH,NELAC-NY10854,NJDEP,PADEP	06/18/2021 14:03	06/21/2021 16:41	KH
7005-72-3	4-Chlorophenyl phenyl ether	ND		mg/kg dry	0.0452	0.0902	2	EPA 8270D Certifications: CTDOH,NELAC-NY10854,NJDEP,PADEP	06/18/2021 14:03	06/21/2021 16:41	KH
100-01-6	4-Nitroaniline	ND		mg/kg dry	0.0902	0.180	2	EPA 8270D Certifications: CTDOH,NELAC-NY10854,NJDEP,PADEP	06/18/2021 14:03	06/21/2021 16:41	KH
100-02-7	4-Nitrophenol	ND		mg/kg dry	0.0902	0.180	2	EPA 8270D Certifications: CTDOH,NELAC-NY10854,NJDEP,PADEP	06/18/2021 14:03	06/21/2021 16:41	KH
83-32-9	**Acenaphthene**	**0.767**		mg/kg dry	0.0452	0.0902	2	EPA 8270D Certifications: CTDOH,NELAC-NY10854,NJDEP,PADEP	06/18/2021 14:03	06/21/2021 16:41	KH
208-96-8	Acenaphthylene	ND		mg/kg dry	0.0452	0.0902	2	EPA 8270D Certifications: CTDOH,NELAC-NY10854,NJDEP,PADEP	06/18/2021 14:03	06/21/2021 16:41	KH
98-86-2	Acetophenone	ND		mg/kg dry	0.0452	0.0902	2	EPA 8270D Certifications: NELAC-NY10854,NJDEP,PADEP	06/18/2021 14:03	06/21/2021 16:41	KH
62-53-3	Aniline	ND		mg/kg dry	0.181	0.361	2	EPA 8270D Certifications: NELAC-NY10854,NJDEP,PADEP	06/18/2021 14:03	06/21/2021 16:41	KH
120-12-7	**Anthracene**	**0.703**		mg/kg dry	0.0452	0.0902	2	EPA 8270D Certifications: CTDOH,NELAC-NY10854,NJDEP,PADEP	06/18/2021 14:03	06/21/2021 16:41	KH
1912-24-9	Atrazine	ND		mg/kg dry	0.0452	0.0902	2	EPA 8270D Certifications: NELAC-NY10854,NJDEP,PADEP	06/18/2021 14:03	06/21/2021 16:41	KH
100-52-7	Benzaldehyde	ND		mg/kg dry	0.0452	0.0902	2	EPA 8270D Certifications: NELAC-NY10854,NJDEP,PADEP	06/18/2021 14:03	06/21/2021 16:41	KH
92-87-5	Benzidine	ND		mg/kg dry	0.181	0.361	2	EPA 8270D Certifications: CTDOH,NELAC-NY10854,PADEP	06/18/2021 14:03	06/21/2021 16:41	KH
56-55-3	Benzo(a)anthracene	ND		mg/kg dry	0.0452	0.0902	2	EPA 8270D Certifications: CTDOH,NELAC-NY10854,NJDEP,PADEP	06/18/2021 14:03	06/21/2021 16:41	KH

Sample Information

Client Sample ID: **EB03_3-4** **York Sample ID:** **21F0798-03**

York Project (SDG) No.	Client Project ID	Matrix	Collection Date/Time	Date Received
21F0798	170653201	Soil	June 16, 2021 8:31 am	06/16/2021

Semi-Volatiles, 8270 Comprehensive **Log-in Notes:** **Sample Notes:**

Sample Prepared by Method: EPA 3546 SVOA

CAS No.	Parameter	Result	Flag	Units	Reported to LOD/MDL	LOQ	Dilution	Reference Method	Date/Time Prepared	Date/Time Analyzed	Analyst
50-32-8	Benzo(a)pyrene	ND		mg/kg dry	0.0452	0.0902	2	EPA 8270D Certifications: CTDOH,NELAC-NY10854,NJDEP,PADEP	06/18/2021 14:03	06/21/2021 16:41	KH
205-99-2	Benzo(b)fluoranthene	ND		mg/kg dry	0.0452	0.0902	2	EPA 8270D Certifications: CTDOH,NELAC-NY10854,NJDEP,PADEP	06/18/2021 14:03	06/21/2021 16:41	KH
191-24-2	Benzo(g,h,i)perylene	ND		mg/kg dry	0.0452	0.0902	2	EPA 8270D Certifications: CTDOH,NELAC-NY10854,NJDEP,PADEP	06/18/2021 14:03	06/21/2021 16:41	KH
207-08-9	Benzo(k)fluoranthene	ND		mg/kg dry	0.0452	0.0902	2	EPA 8270D Certifications: CTDOH,NELAC-NY10854,NJDEP,PADEP	06/18/2021 14:03	06/21/2021 16:41	KH
65-85-0	Benzoic acid	ND		mg/kg dry	0.0452	0.0902	2	EPA 8270D Certifications: NELAC-NY10854,NJDEP,PADEP	06/18/2021 14:03	06/21/2021 16:41	KH
100-51-6	Benzyl alcohol	ND		mg/kg dry	0.0452	0.0902	2	EPA 8270D Certifications: NELAC-NY10854,NJDEP,PADEP	06/18/2021 14:03	06/21/2021 16:41	KH
85-68-7	Benzyl butyl phthalate	ND		mg/kg dry	0.0452	0.0902	2	EPA 8270D Certifications: CTDOH,NELAC-NY10854,NJDEP,PADEP	06/18/2021 14:03	06/21/2021 16:41	KH
111-91-1	Bis(2-chloroethoxy)methane	ND		mg/kg dry	0.0452	0.0902	2	EPA 8270D Certifications: CTDOH,NELAC-NY10854,NJDEP,PADEP	06/18/2021 14:03	06/21/2021 16:41	KH
111-44-4	Bis(2-chloroethyl)ether	ND		mg/kg dry	0.0452	0.0902	2	EPA 8270D Certifications: CTDOH,NELAC-NY10854,NJDEP,PADEP	06/18/2021 14:03	06/21/2021 16:41	KH
108-60-1	Bis(2-chloroisopropyl)ether	ND		mg/kg dry	0.0452	0.0902	2	EPA 8270D Certifications: CTDOH,NELAC-NY10854,NJDEP,PADEP	06/18/2021 14:03	06/21/2021 16:41	KH
117-81-7	**Bis(2-ethylhexyl)phthalate**	**0.0714**	J	mg/kg dry	0.0452	0.0902	2	EPA 8270D Certifications: CTDOH,NELAC-NY10854,NJDEP,PADEP	06/18/2021 14:03	06/21/2021 16:41	KH
105-60-2	Caprolactam	ND		mg/kg dry	0.0902	0.180	2	EPA 8270D Certifications: NELAC-NY10854,NJDEP,PADEP	06/18/2021 14:03	06/21/2021 16:41	KH
86-74-8	Carbazole	ND		mg/kg dry	0.0452	0.0902	2	EPA 8270D Certifications: CTDOH,NELAC-NY10854,NJDEP,PADEP	06/18/2021 14:03	06/21/2021 16:41	KH
218-01-9	**Chrysene**	**0.0700**	J	mg/kg dry	0.0452	0.0902	2	EPA 8270D Certifications: CTDOH,NELAC-NY10854,NJDEP,PADEP	06/18/2021 14:03	06/21/2021 16:41	KH
53-70-3	Dibenzo(a,h)anthracene	ND		mg/kg dry	0.0452	0.0902	2	EPA 8270D Certifications: CTDOH,NELAC-NY10854,NJDEP,PADEP	06/18/2021 14:03	06/21/2021 16:41	KH
132-64-9	Dibenzofuran	ND		mg/kg dry	0.0452	0.0902	2	EPA 8270D Certifications: CTDOH,NELAC-NY10854,NJDEP,PADEP	06/18/2021 14:03	06/21/2021 16:41	KH
84-66-2	Diethyl phthalate	ND		mg/kg dry	0.0452	0.0902	2	EPA 8270D Certifications: CTDOH,NELAC-NY10854,NJDEP,PADEP	06/18/2021 14:03	06/21/2021 16:41	KH
131-11-3	Dimethyl phthalate	ND		mg/kg dry	0.0452	0.0902	2	EPA 8270D Certifications: CTDOH,NELAC-NY10854,NJDEP,PADEP	06/18/2021 14:03	06/21/2021 16:41	KH
84-74-2	Di-n-butyl phthalate	ND		mg/kg dry	0.0452	0.0902	2	EPA 8270D Certifications: CTDOH,NELAC-NY10854,NJDEP,PADEP	06/18/2021 14:03	06/21/2021 16:41	KH
117-84-0	Di-n-octyl phthalate	ND		mg/kg dry	0.0452	0.0902	2	EPA 8270D Certifications: CTDOH,NELAC-NY10854,NJDEP,PADEP	06/18/2021 14:03	06/21/2021 16:41	KH
122-39-4	Diphenylamine	ND		mg/kg dry	0.0902	0.180	2	EPA 8270D Certifications: NELAC-NY10854,NJDEP,PADEP	06/18/2021 14:03	06/21/2021 16:41	KH
206-44-0	**Fluoranthene**	**0.156**		mg/kg dry	0.0452	0.0902	2	EPA 8270D Certifications: CTDOH,NELAC-NY10854,NJDEP,PADEP	06/18/2021 14:03	06/21/2021 16:41	KH

Sample Information

Client Sample ID: **EB03_3-4** **York Sample ID:** **21F0798-03**

York Project (SDG) No.	Client Project ID	Matrix	Collection Date/Time	Date Received
21F0798	170653201	Soil	June 16, 2021 8:31 am	06/16/2021

Semi-Volatiles, 8270 Comprehensive

Log-in Notes: **Sample Notes:**

Sample Prepared by Method: EPA 3546 SVOA

CAS No.	Parameter	Result	Flag	Units	Reported to LOD/MDL	LOQ	Dilution	Reference Method	Date/Time Prepared	Date/Time Analyzed	Analyst
86-73-7	**Fluorene**	**1.04**		mg/kg dry	0.0452	0.0902	2	EPA 8270D	06/18/2021 14:03	06/21/2021 16:41	KH
								Certifications:	NELAC-NY10854,NJDEP,PADEP		
118-74-1	Hexachlorobenzene	ND		mg/kg dry	0.0452	0.0902	2	EPA 8270D	06/18/2021 14:03	06/21/2021 16:41	KH
								Certifications:	CTDOH,NELAC-NY10854,NJDEP,PADEP		
87-68-3	Hexachlorobutadiene	ND		mg/kg dry	0.0452	0.0902	2	EPA 8270D	06/18/2021 14:03	06/21/2021 16:41	KH
								Certifications:	CTDOH,NELAC-NY10854,NJDEP,PADEP		
77-47-4	Hexachlorocyclopentadiene	ND		mg/kg dry	0.0452	0.0902	2	EPA 8270D	06/18/2021 14:03	06/21/2021 16:41	KH
								Certifications:	CTDOH,NELAC-NY10854,NJDEP,PADEP		
67-72-1	Hexachloroethane	ND		mg/kg dry	0.0452	0.0902	2	EPA 8270D	06/18/2021 14:03	06/21/2021 16:41	KH
								Certifications:	CTDOH,NELAC-NY10854,NJDEP,PADEP		
193-39-5	Indeno(1,2,3-cd)pyrene	ND		mg/kg dry	0.0452	0.0902	2	EPA 8270D	06/18/2021 14:03	06/21/2021 16:41	KH
								Certifications:	CTDOH,NELAC-NY10854,NJDEP,PADEP		
78-59-1	Isophorone	ND		mg/kg dry	0.0452	0.0902	2	EPA 8270D	06/18/2021 14:03	06/21/2021 16:41	KH
								Certifications:	CTDOH,NELAC-NY10854,NJDEP,PADEP		
91-20-3	Naphthalene	ND		mg/kg dry	0.0452	0.0902	2	EPA 8270D	06/18/2021 14:03	06/21/2021 16:41	KH
								Certifications:	CTDOH,NELAC-NY10854,NJDEP,PADEP		
98-95-3	Nitrobenzene	ND		mg/kg dry	0.0452	0.0902	2	EPA 8270D	06/18/2021 14:03	06/21/2021 16:41	KH
								Certifications:	CTDOH,NELAC-NY10854,NJDEP,PADEP		
62-75-9	N-Nitrosodimethylamine	ND		mg/kg dry	0.0452	0.0902	2	EPA 8270D	06/18/2021 14:03	06/21/2021 16:41	KH
								Certifications:	CTDOH,NELAC-NY10854,NJDEP,PADEP		
621-64-7	N-nitroso-di-n-propylamine	ND		mg/kg dry	0.0452	0.0902	2	EPA 8270D	06/18/2021 14:03	06/21/2021 16:41	KH
								Certifications:	CTDOH,NELAC-NY10854,NJDEP,PADEP		
86-30-6	N-Nitrosodiphenylamine	ND		mg/kg dry	0.0452	0.0902	2	EPA 8270D	06/18/2021 14:03	06/21/2021 16:41	KH
								Certifications:	CTDOH,NELAC-NY10854,NJDEP,PADEP		
87-86-5	Pentachlorophenol	ND		mg/kg dry	0.0452	0.0902	2	EPA 8270D	06/18/2021 14:03	06/21/2021 16:41	KH
								Certifications:	CTDOH,NELAC-NY10854,NJDEP,PADEP		
85-01-8	**Phenanthrene**	**1.51**		mg/kg dry	0.0452	0.0902	2	EPA 8270D	06/18/2021 14:03	06/21/2021 16:41	KH
								Certifications:	CTDOH,NELAC-NY10854,NJDEP,PADEP		
108-95-2	Phenol	ND		mg/kg dry	0.0452	0.0902	2	EPA 8270D	06/18/2021 14:03	06/21/2021 16:41	KH
								Certifications:	CTDOH,NELAC-NY10854,NJDEP,PADEP		
129-00-0	**Pyrene**	**1.13**		mg/kg dry	0.0452	0.0902	2	EPA 8270D	06/18/2021 14:03	06/21/2021 16:41	KH
								Certifications:	CTDOH,NELAC-NY10854,NJDEP,PADEP		
110-86-1	Pyridine	ND		mg/kg dry	0.181	0.361	2	EPA 8270D	06/18/2021 14:03	06/21/2021 16:41	KH
								Certifications:	CTDOH,NELAC-NY10854,NJDEP,PADEP		

	Surrogate Recoveries	Result	Acceptance Range
367-12-4	*Surrogate: SURR: 2-Fluorophenol*	*40.4 %*	*20-108*
4165-62-2	*Surrogate: SURR: Phenol-d5*	*39.6 %*	*23-114*
4165-60-0	*Surrogate: SURR: Nitrobenzene-d5*	*80.6 %*	*22-108*
321-60-8	*Surrogate: SURR: 2-Fluorobiphenyl*	*50.0 %*	*21-113*
118-79-6	*Surrogate: SURR: 2,4,6-Tribromophenol*	*59.4 %*	*19-110*
1718-51-0	*Surrogate: SURR: Terphenyl-d14*	*62.6 %*	*24-116*

Sample Information

Client Sample ID: **EB03_3-4** **York Sample ID:** **21F0798-03**

York Project (SDG) No.	Client Project ID	Matrix	Collection Date/Time	Date Received
21F0798	170653201	Soil	June 16, 2021 8:31 am	06/16/2021

Semi-Volatiles, 1,4-Dioxane 8270 SIM-Soil

Log-in Notes: **Sample Notes:**

Sample Prepared by Method: EPA 3550C

CAS No.	Parameter	Result	Flag	Units	Reported to LOQ	Dilution	Reference Method	Date/Time Prepared	Date/Time Analyzed	Analyst
123-91-1	1,4-Dioxane	ND		ug/kg	19.6	1	EPA 8270D SIM Certifications: NELAC-NY10854	06/22/2021 07:42	06/23/2021 04:10	KH

	Surrogate Recoveries	Result	Acceptance Range
17647-74-4	*Surrogate: 1,4-Dioxane-d8*	*46.0 %*	*39-127.5*

PFAS, NYSDEC Target List

Log-in Notes: **Sample Notes:**

Sample Prepared by Method: SPE PFAS Extraction-Soil-EPA 537m

CAS No.	Parameter	Result	Flag	Units	Reported to LOQ	Dilution	Reference Method	Date/Time Prepared	Date/Time Analyzed	Analyst
375-73-5	* Perfluorobutanesulfonic acid (PFBS)	ND		ug/kg dry	0.253	1	EPA 537m Certifications:	06/18/2021 13:27	06/23/2021 00:08	WL
307-24-4	* Perfluorohexanoic acid (PFHxA)	ND		ug/kg dry	0.253	1	EPA 537m Certifications:	06/18/2021 13:27	06/23/2021 00:08	WL
375-85-9	* Perfluoroheptanoic acid (PFHpA)	ND		ug/kg dry	0.253	1	EPA 537m Certifications:	06/18/2021 13:27	06/23/2021 00:08	WL
355-46-4	* Perfluorohexanesulfonic acid (PFHxS)	ND		ug/kg dry	0.253	1	EPA 537m Certifications:	06/18/2021 13:27	06/23/2021 00:08	WL
335-67-1	* Perfluorooctanoic acid (PFOA)	ND		ug/kg dry	0.253	1	EPA 537m Certifications:	06/18/2021 13:27	06/23/2021 00:08	WL
1763-23-1	* Perfluorooctanesulfonic acid (PFOS)	ND		ug/kg dry	0.253	1	EPA 537m Certifications:	06/18/2021 13:27	06/23/2021 00:08	WL
375-95-1	* Perfluorononanoic acid (PFNA)	ND		ug/kg dry	0.253	1	EPA 537m Certifications:	06/18/2021 13:27	06/23/2021 00:08	WL
335-76-2	* Perfluorodecanoic acid (PFDA)	ND		ug/kg dry	0.253	1	EPA 537m Certifications:	06/18/2021 13:27	06/23/2021 00:08	WL
2058-94-8	* Perfluoroundecanoic acid (PFUnA)	ND		ug/kg dry	0.253	1	EPA 537m Certifications:	06/18/2021 13:27	06/23/2021 00:08	WL
307-55-1	* Perfluorododecanoic acid (PFDoA)	ND		ug/kg dry	0.253	1	EPA 537m Certifications:	06/18/2021 13:27	06/23/2021 00:08	WL
72629-94-8	* Perfluorotridecanoic acid (PFTrDA)	ND		ug/kg dry	0.253	1	EPA 537m Certifications:	06/18/2021 13:27	06/23/2021 00:08	WL
376-06-7	* Perfluorotetradecanoic acid (PFTA)	ND		ug/kg dry	0.253	1	EPA 537m Certifications:	06/18/2021 13:27	06/23/2021 00:08	WL
2355-31-9	* N-MeFOSAA	ND		ug/kg dry	0.253	1	EPA 537m Certifications:	06/18/2021 13:27	06/23/2021 00:08	WL
2991-50-6	* N-EtFOSAA	ND		ug/kg dry	0.253	1	EPA 537m Certifications:	06/18/2021 13:27	06/23/2021 00:08	WL
2706-90-3	* Perfluoropentanoic acid (PFPeA)	ND		ug/kg dry	0.253	1	EPA 537m Certifications:	06/18/2021 13:27	06/23/2021 00:08	WL
754-91-6	* Perfluoro-1-octanesulfonamide (FOSA)	ND		ug/kg dry	0.253	1	EPA 537m Certifications:	06/18/2021 13:27	06/23/2021 00:08	WL

Sample Information

Client Sample ID: **EB03_3-4** **York Sample ID:** **21F0798-03**

York Project (SDG) No.	Client Project ID	Matrix	Collection Date/Time	Date Received
21F0798	170653201	Soil	June 16, 2021 8:31 am	06/16/2021

PFAS, NYSDEC Target List

Log-in Notes: **Sample Notes:**

Sample Prepared by Method: SPE PFAS Extraction-Soil-EPA 537m

CAS No.	Parameter	Result	Flag	Units	Reported to LOQ	Dilution	Reference Method	Date/Time Prepared	Date/Time Analyzed	Analyst
375-92-8	* Perfluoro-1-heptanesulfonic acid (PFHpS)	ND		ug/kg dry	0.253	1	EPA 537m Certifications:	06/18/2021 13:27	06/23/2021 00:08	WL
335-77-3	*** Perfluoro-1-decanesulfonic acid (PFDS)**	**0.569**		ug/kg dry	0.253	1	EPA 537m Certifications:	06/18/2021 13:27	06/23/2021 00:08	WL
27619-97-2	* 1H,1H,2H,2H-Perfluorooctanesulfonic acid (6:2 FTS)	ND		ug/kg dry	0.253	1	EPA 537m Certifications:	06/18/2021 13:27	06/23/2021 00:08	WL
39108-34-4	* 1H,1H,2H,2H-Perfluorodecanesulfonic acid (8:2 FTS)	ND		ug/kg dry	0.253	1	EPA 537m Certifications:	06/18/2021 13:27	06/23/2021 00:08	WL
375-22-4	* Perfluoro-n-butanoic acid (PFBA)	ND		ug/kg dry	0.253	1	EPA 537m Certifications:	06/18/2021 13:27	06/23/2021 00:08	WL

Surrogate Recoveries	Result	Acceptance Range
Surrogate: M3PFBS	*89.8 %*	*25-150*
Surrogate: M5PFHxA	*86.3 %*	*25-150*
Surrogate: M4PFHpA	*95.3 %*	*25-150*
Surrogate: M3PFHxS	*75.0 %*	*25-150*
Surrogate: Perfluoro-n-[13C8]octanoic aci	*86.9 %*	*25-150*
Surrogate: M6PFDA	*78.7 %*	*25-150*
Surrogate: M7PFUdA	*64.6 %*	*25-150*
Surrogate: Perfluoro-n-[1,2-13C2]dodecan	*67.3 %*	*25-150*
Surrogate: M2PFTeDA	*60.4 %*	*10-150*
Surrogate: Perfluoro-n-[13C4]butanoic aci	*92.1 %*	*25-150*
Surrogate: Perfluoro-1-[13C8]octanesulfor	*73.0 %*	*25-150*
Surrogate: Perfluoro-n-[13C5]pentanoic ac	*92.2 %*	*25-150*
Surrogate: Perfluoro-1-[13C8]octanesulfor	*46.0 %*	*10-150*
Surrogate: d3-N-MeFOSAA	*56.9 %*	*25-150*
Surrogate: d5-N-EtFOSAA	*80.4 %*	*25-150*
Surrogate: M2-6:2 FTS	*66.7 %*	*25-150*
Surrogate: M2-8:2 FTS	*50.5 %*	*25-150*
Surrogate: M9PFNA	*89.7 %*	*25-150*

Pesticides, 8081 List

Log-in Notes: **Sample Notes:**

Sample Prepared by Method: EPA 3550C

CAS No.	Parameter	Result	Flag	Units	Reported to LOQ	Dilution	Reference Method	Date/Time Prepared	Date/Time Analyzed	Analyst
72-54-8	4,4'-DDD	ND		mg/kg dry	0.00181	5	EPA 8081B Certifications: CTDOH,NELAC-NY10854,NJDEP,PADEP	06/21/2021 07:01	06/22/2021 16:24	CM
72-55-9	4,4'-DDE	ND		mg/kg dry	0.00181	5	EPA 8081B Certifications: CTDOH,NELAC-NY10854,NJDEP,PADEP	06/21/2021 07:01	06/22/2021 16:24	CM
50-29-3	4,4'-DDT	ND		mg/kg dry	0.00181	5	EPA 8081B Certifications: CTDOH,NELAC-NY10854,NJDEP,PADEP	06/21/2021 07:01	06/22/2021 16:24	CM

Sample Information

Client Sample ID: **EB03_3-4** **York Sample ID:** **21F0798-03**

York Project (SDG) No.	Client Project ID	Matrix	Collection Date/Time	Date Received
21F0798	170653201	Soil	June 16, 2021 8:31 am	06/16/2021

Pesticides, 8081 List **Log-in Notes:** **Sample Notes:**

Sample Prepared by Method: EPA 3550C

CAS No.	Parameter	Result	Flag	Units	Reported to LOQ	Dilution	Reference Method	Date/Time Prepared	Date/Time Analyzed	Analyst
309-00-2	Aldrin	ND		mg/kg dry	0.00181	5	EPA 8081B Certifications: CTDOH,NELAC-NY10854,NJDEP,PADEP	06/21/2021 07:01	06/22/2021 16:24	CM
319-84-6	alpha-BHC	ND		mg/kg dry	0.00181	5	EPA 8081B Certifications: CTDOH,NELAC-NY10854,NJDEP,PADEP	06/21/2021 07:01	06/22/2021 16:24	CM
5103-71-9	alpha-Chlordane	ND		mg/kg dry	0.00181	5	EPA 8081B Certifications: NELAC-NY10854,NJDEP	06/21/2021 07:01	06/22/2021 16:24	CM
319-85-7	beta-BHC	ND		mg/kg dry	0.00181	5	EPA 8081B Certifications: CTDOH,NELAC-NY10854,NJDEP,PADEP	06/21/2021 07:01	06/22/2021 16:24	CM
319-86-8	delta-BHC	ND		mg/kg dry	0.00181	5	EPA 8081B Certifications: CTDOH,NELAC-NY10854,NJDEP,PADEP	06/21/2021 07:01	06/22/2021 16:24	CM
60-57-1	Dieldrin	ND		mg/kg dry	0.00181	5	EPA 8081B Certifications: CTDOH,NELAC-NY10854,NJDEP,PADEP	06/21/2021 07:01	06/22/2021 16:24	CM
959-98-8	Endosulfan I	ND		mg/kg dry	0.00181	5	EPA 8081B Certifications: CTDOH,NELAC-NY10854,NJDEP,PADEP	06/21/2021 07:01	06/22/2021 16:24	CM
33213-65-9	Endosulfan II	ND		mg/kg dry	0.00181	5	EPA 8081B Certifications: CTDOH,NELAC-NY10854	06/21/2021 07:01	06/22/2021 16:24	CM
1031-07-8	Endosulfan sulfate	ND		mg/kg dry	0.00181	5	EPA 8081B Certifications: CTDOH,NELAC-NY10854,NJDEP,PADEP	06/21/2021 07:01	06/22/2021 16:24	CM
72-20-8	Endrin	ND		mg/kg dry	0.00181	5	EPA 8081B Certifications: CTDOH,NELAC-NY10854,NJDEP,PADEP	06/21/2021 07:01	06/22/2021 16:24	CM
7421-93-4	Endrin aldehyde	ND		mg/kg dry	0.00181	5	EPA 8081B Certifications: CTDOH,NELAC-NY10854,NJDEP,PADEP	06/21/2021 07:01	06/22/2021 16:24	CM
53494-70-5	Endrin ketone	ND		mg/kg dry	0.00181	5	EPA 8081B Certifications: CTDOH,NELAC-NY10854,NJDEP,PADEP	06/21/2021 07:01	06/22/2021 16:24	CM
58-89-9	gamma-BHC (Lindane)	ND		mg/kg dry	0.00181	5	EPA 8081B Certifications: CTDOH,NELAC-NY10854,NJDEP,PADEP	06/21/2021 07:01	06/22/2021 16:24	CM
5566-34-7	gamma-Chlordane	ND		mg/kg dry	0.00181	5	EPA 8081B Certifications: NELAC-NY10854,NJDEP	06/21/2021 07:01	06/22/2021 16:24	CM
76-44-8	Heptachlor	ND		mg/kg dry	0.00181	5	EPA 8081B Certifications: CTDOH,NELAC-NY10854,NJDEP,PADEP	06/21/2021 07:01	06/22/2021 16:24	CM
1024-57-3	Heptachlor epoxide	ND		mg/kg dry	0.00181	5	EPA 8081B Certifications: CTDOH,NELAC-NY10854,NJDEP,PADEP	06/21/2021 07:01	06/22/2021 16:24	CM
72-43-5	Methoxychlor	ND		mg/kg dry	0.00181	5	EPA 8081B Certifications: CTDOH,NELAC-NY10854,NJDEP,PADEP	06/21/2021 07:01	06/22/2021 16:24	CM
8001-35-2	Toxaphene	ND		mg/kg dry	0.181	5	EPA 8081B Certifications: CTDOH,NELAC-NY10854,NJDEP,PADEP	06/21/2021 07:01	06/22/2021 16:24	CM
57-74-9	* Chlordane, total	ND		mg/kg dry	0.0363	5	EPA 8081B Certifications:	06/21/2021 07:01	06/22/2021 16:24	CM

	Surrogate Recoveries	Result	Acceptance Range
2051-24-3	*Surrogate: Decachlorobiphenyl*	*93.1 %*	*30-150*
877-09-8	*Surrogate: Tetrachloro-m-xylene*	*63.5 %*	*30-150*

Sample Information

Client Sample ID: **EB03_3-4** **York Sample ID:** **21F0798-03**

York Project (SDG) No.	Client Project ID	Matrix	Collection Date/Time	Date Received
21F0798	170653201	Soil	June 16, 2021 8:31 am	06/16/2021

Polychlorinated Biphenyls (PCB), 8082 List

Log-in Notes: **Sample Notes:**

Sample Prepared by Method: EPA 3550C

CAS No.	Parameter	Result	Flag	Units	Reported to LOQ	Dilution	Reference Method	Date/Time Prepared	Date/Time Analyzed	Analyst
12674-11-2	Aroclor 1016	ND		mg/kg dry	0.0183	1	EPA 8082A	06/21/2021 07:01	06/21/2021 20:08	BJ
							Certifications: NELAC-NY10854,CTDOH,NJDEP,PADEP			
11104-28-2	Aroclor 1221	ND		mg/kg dry	0.0183	1	EPA 8082A	06/21/2021 07:01	06/21/2021 20:08	BJ
							Certifications: NELAC-NY10854,CTDOH,NJDEP,PADEP			
11141-16-5	Aroclor 1232	ND		mg/kg dry	0.0183	1	EPA 8082A	06/21/2021 07:01	06/21/2021 20:08	BJ
							Certifications: NELAC-NY10854,CTDOH,NJDEP,PADEP			
53469-21-9	Aroclor 1242	ND		mg/kg dry	0.0183	1	EPA 8082A	06/21/2021 07:01	06/21/2021 20:08	BJ
							Certifications: NELAC-NY10854,CTDOH,NJDEP,PADEP			
12672-29-6	Aroclor 1248	ND		mg/kg dry	0.0183	1	EPA 8082A	06/21/2021 07:01	06/21/2021 20:08	BJ
							Certifications: NELAC-NY10854,CTDOH,NJDEP,PADEP			
11097-69-1	Aroclor 1254	ND		mg/kg dry	0.0183	1	EPA 8082A	06/21/2021 07:01	06/21/2021 20:08	BJ
							Certifications: NELAC-NY10854,CTDOH,NJDEP,PADEP			
11096-82-5	Aroclor 1260	ND		mg/kg dry	0.0183	1	EPA 8082A	06/21/2021 07:01	06/21/2021 20:08	BJ
							Certifications: NELAC-NY10854,CTDOH,NJDEP,PADEP			
1336-36-3	* Total PCBs	ND		mg/kg dry	0.0183	1	EPA 8082A	06/21/2021 07:01	06/21/2021 20:08	BJ
							Certifications:			

	Surrogate Recoveries	Result	Acceptance Range
877-09-8	*Surrogate: Tetrachloro-m-xylene*	*72.0 %*	*30-120*
2051-24-3	*Surrogate: Decachlorobiphenyl*	*70.5 %*	*30-120*

Metals, Target Analyte

Log-in Notes: **Sample Notes:**

Sample Prepared by Method: EPA 3050B

CAS No.	Parameter	Result	Flag	Units	Reported to LOQ	Dilution	Reference Method	Date/Time Prepared	Date/Time Analyzed	Analyst
7429-90-5	**Aluminum**	**12700**		mg/kg dry	5.54	1	EPA 6010D	06/18/2021 16:40	06/22/2021 12:08	EM
							Certifications: CTDOH,NELAC-NY10854,NJDEP,PADEP			
7440-36-0	Antimony	ND		mg/kg dry	2.77	1	EPA 6010D	06/18/2021 16:40	06/22/2021 12:08	EM
							Certifications: CTDOH,NELAC-NY10854,NJDEP,PADEP			
7440-38-2	**Arsenic**	**4.15**		mg/kg dry	1.66	1	EPA 6010D	06/18/2021 16:40	06/22/2021 12:08	EM
							Certifications: CTDOH,NELAC-NY10854,NJDEP,PADEP			
7440-39-3	**Barium**	**109**		mg/kg dry	2.77	1	EPA 6010D	06/18/2021 16:40	06/22/2021 12:08	EM
							Certifications: CTDOH,NELAC-NY10854,NJDEP,PADEP			
7440-41-7	Beryllium	ND		mg/kg dry	0.055	1	EPA 6010D	06/18/2021 16:40	06/22/2021 12:08	EM
							Certifications: CTDOH,NELAC-NY10854,NJDEP,PADEP			
7440-43-9	Cadmium	ND		mg/kg dry	0.332	1	EPA 6010D	06/18/2021 16:40	06/22/2021 12:08	EM
							Certifications: CTDOH,NELAC-NY10854,NJDEP,PADEP			
7440-70-2	**Calcium**	**1590**	B	mg/kg dry	5.54	1	EPA 6010D	06/18/2021 16:40	06/22/2021 12:08	EM
							Certifications: CTDOH,NELAC-NY10854,NJDEP,PADEP			
7440-47-3	**Chromium**	**32.4**		mg/kg dry	0.554	1	EPA 6010D	06/18/2021 16:40	06/22/2021 12:08	EM
							Certifications: CTDOH,NELAC-NY10854,NJDEP,PADEP			
7440-48-4	**Cobalt**	**18.0**		mg/kg dry	0.443	1	EPA 6010D	06/18/2021 16:40	06/22/2021 12:08	EM
							Certifications: CTDOH,NELAC-NY10854,NJDEP,PADEP			

Sample Information

Client Sample ID: **EB03_3-4** **York Sample ID:** **21F0798-03**

York Project (SDG) No.	Client Project ID	Matrix	Collection Date/Time	Date Received
21F0798	170653201	Soil	June 16, 2021 8:31 am	06/16/2021

Metals, Target Analyte

Log-in Notes: **Sample Notes:**

Sample Prepared by Method: EPA 3050B

CAS No.	Parameter	Result	Flag	Units	Reported to LOQ	Dilution	Reference Method	Date/Time Prepared	Date/Time Analyzed	Analyst
7440-50-8	**Copper**	**122**		mg/kg dry	2.21	1	EPA 6010D	06/18/2021 16:40	06/22/2021 12:08	EM
							Certifications:	CTDOH,NELAC-NY10854,NJDEP,PADEP		
7439-89-6	**Iron**	**19600**		mg/kg dry	27.7	1	EPA 6010D	06/18/2021 16:40	06/22/2021 12:08	EM
							Certifications:	CTDOH,NELAC-NY10854,NJDEP,PADEP		
7439-92-1	**Lead**	**8.93**		mg/kg dry	0.554	1	EPA 6010D	06/18/2021 16:40	06/22/2021 12:08	EM
							Certifications:	CTDOH,NELAC-NY10854,NJDEP,PADEP		
7439-95-4	**Magnesium**	**5340**		mg/kg dry	5.54	1	EPA 6010D	06/18/2021 16:40	06/22/2021 12:08	EM
							Certifications:	CTDOH,NELAC-NY10854,NJDEP,PADEP		
7439-96-5	**Manganese**	**260**		mg/kg dry	0.554	1	EPA 6010D	06/18/2021 16:40	06/22/2021 12:08	EM
							Certifications:	CTDOH,NELAC-NY10854,NJDEP,PADEP		
7440-02-0	**Nickel**	**47.2**		mg/kg dry	1.11	1	EPA 6010D	06/18/2021 16:40	06/22/2021 12:08	EM
							Certifications:	CTDOH,NELAC-NY10854,NJDEP,PADEP		
7440-09-7	**Potassium**	**5580**	B	mg/kg dry	5.54	1	EPA 6010D	06/18/2021 16:40	06/22/2021 12:08	EM
							Certifications:	CTDOH,NELAC-NY10854,NJDEP,PADEP		
7782-49-2	Selenium	ND		mg/kg dry	2.77	1	EPA 6010D	06/18/2021 16:40	06/22/2021 12:08	EM
							Certifications:	CTDOH,NELAC-NY10854,NJDEP,PADEP		
7440-22-4	Silver	ND		mg/kg dry	0.554	1	EPA 6010D	06/18/2021 16:40	06/22/2021 12:08	EM
							Certifications:	CTDOH,NELAC-NY10854,NJDEP,PADEP		
7440-23-5	**Sodium**	**119**		mg/kg dry	55.4	1	EPA 6010D	06/18/2021 16:40	06/22/2021 12:08	EM
							Certifications:	CTDOH,NELAC-NY10854,NJDEP,PADEP		
7440-28-0	Thallium	ND		mg/kg dry	2.77	1	EPA 6010D	06/18/2021 16:40	06/22/2021 12:08	EM
							Certifications:	CTDOH,NELAC-NY10854,NJDEP,PADEP		
7440-62-2	**Vanadium**	**32.2**		mg/kg dry	1.11	1	EPA 6010D	06/18/2021 16:40	06/22/2021 12:08	EM
							Certifications:	CTDOH,NELAC-NY10854,NJDEP,PADEP		
7440-66-6	**Zinc**	**72.2**		mg/kg dry	2.77	1	EPA 6010D	06/18/2021 16:40	06/22/2021 12:08	EM
							Certifications:	CTDOH,NELAC-NY10854,NJDEP,PADEP		

Mercury by 7473

Log-in Notes: **Sample Notes:**

Sample Prepared by Method: EPA 7473 soil

CAS No.	Parameter	Result	Flag	Units	Reported to LOQ	Dilution	Reference Method	Date/Time Prepared	Date/Time Analyzed	Analyst
7439-97-6	**Mercury**	**0.347**		mg/kg dry	0.0332	1	EPA 7473	06/22/2021 13:44	06/22/2021 19:24	BR
							Certifications:	CTDOH,NJDEP,NELAC-NY10854,PADEP		

Chromium, Hexavalent

Log-in Notes: **Sample Notes:**

Sample Prepared by Method: EPA SW846-3060

CAS No.	Parameter	Result	Flag	Units	Reported to LOQ	Dilution	Reference Method	Date/Time Prepared	Date/Time Analyzed	Analyst
18540-29-9	Chromium, Hexavalent	ND		mg/kg dry	0.554	1	EPA 7196A	06/21/2021 08:28	06/21/2021 16:02	OT
							Certifications:	NJDEP,CTDOH,NELAC-NY10854,PADEP		

Sample Information

Client Sample ID: **EB03_3-4** **York Sample ID:** **21F0798-03**

York Project (SDG) No.	Client Project ID	Matrix	Collection Date/Time	Date Received
21F0798	170653201	Soil	June 16, 2021 8:31 am	06/16/2021

Total Solids **Log-in Notes:** **Sample Notes:**

Sample Prepared by Method: % Solids Prep

CAS No.	Parameter	Result	Flag	Units	Reported to LOQ	Dilution	Reference Method	Date/Time Prepared	Date/Time Analyzed	Analyst
solids	*** % Solids**	**90.3**		%	0.100	1	SM 2540G Certifications: CTDOH	06/21/2021 14:20	06/21/2021 17:51	VR

Sample Information

Client Sample ID: **EB04_0.5-1.5** **York Sample ID:** **21F0798-04**

York Project (SDG) No.	Client Project ID	Matrix	Collection Date/Time	Date Received
21F0798	170653201	Soil	June 16, 2021 9:30 am	06/16/2021

Volatiles, 8260 Comprehensive

Log-in Notes: **Sample Notes:**

Sample Prepared by Method: EPA 5035A

CAS No.	Parameter	Result	Flag	Units	Reported to LOD/MDL	LOQ	Dilution	Reference Method	Date/Time Prepared	Date/Time Analyzed	Analyst
630-20-6	1,1,1,2-Tetrachloroethane	ND		mg/kg dry	0.0022	0.0044	1	EPA 8260C	06/17/2021 06:30	06/17/2021 19:14	KHA
								Certifications:	CTDOH,NELAC-NY10854,NELAC-NY12058,NJDEP,PADEP		
71-55-6	1,1,1-Trichloroethane	ND		mg/kg dry	0.0022	0.0044	1	EPA 8260C	06/17/2021 06:30	06/17/2021 19:14	KHA
								Certifications:	CTDOH,NELAC-NY10854,NELAC-NY12058,NJDEP,PADEP		
79-34-5	1,1,2,2-Tetrachloroethane	ND		mg/kg dry	0.0022	0.0044	1	EPA 8260C	06/17/2021 06:30	06/17/2021 19:14	KHA
								Certifications:	CTDOH,NELAC-NY10854,NELAC-NY12058,NJDEP,PADEP		
76-13-1	1,1,2-Trichloro-1,2,2-trifluoroethane (Freon 113)	ND		mg/kg dry	0.0022	0.0044	1	EPA 8260C	06/17/2021 06:30	06/17/2021 19:14	KHA
								Certifications:	CTDOH,NELAC-NY10854,NELAC-NY12058,NJDEP		
79-00-5	1,1,2-Trichloroethane	ND		mg/kg dry	0.0022	0.0044	1	EPA 8260C	06/17/2021 06:30	06/17/2021 19:14	KHA
								Certifications:	CTDOH,NELAC-NY10854,NELAC-NY12058,NJDEP,PADEP		
75-34-3	1,1-Dichloroethane	ND		mg/kg dry	0.0022	0.0044	1	EPA 8260C	06/17/2021 06:30	06/17/2021 19:14	KHA
								Certifications:	CTDOH,NELAC-NY10854,NELAC-NY12058,NJDEP,PADEP		
75-35-4	1,1-Dichloroethylene	ND		mg/kg dry	0.0022	0.0044	1	EPA 8260C	06/17/2021 06:30	06/17/2021 19:14	KHA
								Certifications:	CTDOH,NELAC-NY10854,NELAC-NY12058,NJDEP,PADEP		
87-61-6	1,2,3-Trichlorobenzene	ND		mg/kg dry	0.0022	0.0044	1	EPA 8260C	06/17/2021 06:30	06/17/2021 19:14	KHA
								Certifications:	NELAC-NY10854,NELAC-NY12058,NJDEP,PADEP		
96-18-4	1,2,3-Trichloropropane	ND		mg/kg dry	0.0022	0.0044	1	EPA 8260C	06/17/2021 06:30	06/17/2021 19:14	KHA
								Certifications:	NELAC-NY10854,NELAC-NY12058,NJDEP		
120-82-1	1,2,4-Trichlorobenzene	ND		mg/kg dry	0.0022	0.0044	1	EPA 8260C	06/17/2021 06:30	06/17/2021 19:14	KHA
								Certifications:	NELAC-NY10854,NELAC-NY12058,NJDEP,PADEP		
95-63-6	1,2,4-Trimethylbenzene	ND		mg/kg dry	0.0022	0.0044	1	EPA 8260C	06/17/2021 06:30	06/17/2021 19:14	KHA
								Certifications:	CTDOH,NELAC-NY10854,NELAC-NY12058,NJDEP,PADEP		
96-12-8	1,2-Dibromo-3-chloropropane	ND		mg/kg dry	0.0022	0.0044	1	EPA 8260C	06/17/2021 06:30	06/17/2021 19:14	KHA
								Certifications:	CTDOH,NELAC-NY10854,NELAC-NY12058,NJDEP,PADEP		
106-93-4	1,2-Dibromoethane	ND		mg/kg dry	0.0022	0.0044	1	EPA 8260C	06/17/2021 06:30	06/17/2021 19:14	KHA
								Certifications:	CTDOH,NELAC-NY10854,NELAC-NY12058,NJDEP,PADEP		
95-50-1	1,2-Dichlorobenzene	ND		mg/kg dry	0.0022	0.0044	1	EPA 8260C	06/17/2021 06:30	06/17/2021 19:14	KHA
								Certifications:	CTDOH,NELAC-NY10854,NELAC-NY12058,NJDEP,PADEP		
107-06-2	1,2-Dichloroethane	ND		mg/kg dry	0.0022	0.0044	1	EPA 8260C	06/17/2021 06:30	06/17/2021 19:14	KHA
								Certifications:	CTDOH,NELAC-NY10854,NELAC-NY12058,NJDEP,PADEP		
78-87-5	1,2-Dichloropropane	ND		mg/kg dry	0.0022	0.0044	1	EPA 8260C	06/17/2021 06:30	06/17/2021 19:14	KHA
								Certifications:	CTDOH,NELAC-NY10854,NELAC-NY12058,NJDEP,PADEP		
108-67-8	1,3,5-Trimethylbenzene	ND		mg/kg dry	0.0022	0.0044	1	EPA 8260C	06/17/2021 06:30	06/17/2021 19:14	KHA
								Certifications:	CTDOH,NELAC-NY10854,NELAC-NY12058,NJDEP,PADEP		
541-73-1	1,3-Dichlorobenzene	ND		mg/kg dry	0.0022	0.0044	1	EPA 8260C	06/17/2021 06:30	06/17/2021 19:14	KHA
								Certifications:	CTDOH,NELAC-NY10854,NELAC-NY12058,NJDEP,PADEP		
106-46-7	1,4-Dichlorobenzene	ND		mg/kg dry	0.0022	0.0044	1	EPA 8260C	06/17/2021 06:30	06/17/2021 19:14	KHA
								Certifications:	CTDOH,NELAC-NY10854,NELAC-NY12058,NJDEP,PADEP		
123-91-1	1,4-Dioxane	ND		mg/kg dry	0.044	0.088	1	EPA 8260C	06/17/2021 06:30	06/17/2021 19:14	KHA
								Certifications:	NELAC-NY10854,NELAC-NY12058,NJDEP,PADEP		
78-93-3	**2-Butanone**	**0.0027**	J	mg/kg dry	0.0022	0.0044	1	EPA 8260C	06/17/2021 06:30	06/17/2021 19:14	KHA
								Certifications:	CTDOH,NELAC-NY10854,NELAC-NY12058,NJDEP,PADEP		

Sample Information

Client Sample ID: **EB04_0.5-1.5** **York Sample ID:** **21F0798-04**

York Project (SDG) No.	Client Project ID	Matrix	Collection Date/Time	Date Received
21F0798	170653201	Soil	June 16, 2021 9:30 am	06/16/2021

Volatiles, 8260 Comprehensive **Log-in Notes:** **Sample Notes:**

Sample Prepared by Method: EPA 5035A

CAS No.	Parameter	Result	Flag	Units	Reported to LOD/MDL	LOQ	Dilution	Reference Method	Date/Time Prepared	Date/Time Analyzed	Analyst
591-78-6	2-Hexanone	ND		mg/kg dry	0.0022	0.0044	1	EPA 8260C	06/17/2021 06:30	06/17/2021 19:14	KHA
								Certifications:	CTDOH,NELAC-NY10854,NELAC-NY12058,NJDEP,PADEP		
108-10-1	4-Methyl-2-pentanone	ND		mg/kg dry	0.0022	0.0044	1	EPA 8260C	06/17/2021 06:30	06/17/2021 19:14	KHA
								Certifications:	CTDOH,NELAC-NY10854,NELAC-NY12058,NJDEP,PADEP		
67-64-1	**Acetone**	**0.012**	CCV-E	mg/kg dry	0.0044	0.0088	1	EPA 8260C	06/17/2021 06:30	06/17/2021 19:14	KHA
								Certifications:	CTDOH,NELAC-NY10854,NELAC-NY12058,NJDEP,PADEP		
107-02-8	Acrolein	ND		mg/kg dry	0.0044	0.0088	1	EPA 8260C	06/17/2021 06:30	06/17/2021 19:14	KHA
								Certifications:	CTDOH,NELAC-NY10854,NELAC-NY12058,NJDEP,PADEP		
107-13-1	Acrylonitrile	ND		mg/kg dry	0.0022	0.0044	1	EPA 8260C	06/17/2021 06:30	06/17/2021 19:14	KHA
								Certifications:	CTDOH,NELAC-NY10854,NELAC-NY12058,NJDEP,PADEP		
71-43-2	Benzene	ND		mg/kg dry	0.0022	0.0044	1	EPA 8260C	06/17/2021 06:30	06/17/2021 19:14	KHA
								Certifications:	CTDOH,NELAC-NY10854,NELAC-NY12058,NJDEP,PADEP		
74-97-5	Bromochloromethane	ND		mg/kg dry	0.0022	0.0044	1	EPA 8260C	06/17/2021 06:30	06/17/2021 19:14	KHA
								Certifications:	NELAC-NY10854,NELAC-NY12058,NJDEP,PADEP		
75-27-4	Bromodichloromethane	ND		mg/kg dry	0.0022	0.0044	1	EPA 8260C	06/17/2021 06:30	06/17/2021 19:14	KHA
								Certifications:	CTDOH,NELAC-NY10854,NELAC-NY12058,NJDEP,PADEP		
75-25-2	Bromoform	ND		mg/kg dry	0.0022	0.0044	1	EPA 8260C	06/17/2021 06:30	06/17/2021 19:14	KHA
								Certifications:	CTDOH,NELAC-NY10854,NELAC-NY12058,NJDEP,PADEP		
74-83-9	Bromomethane	ND		mg/kg dry	0.0022	0.0044	1	EPA 8260C	06/17/2021 06:30	06/17/2021 19:14	KHA
								Certifications:	CTDOH,NELAC-NY10854,NELAC-NY12058,NJDEP,PADEP		
75-15-0	**Carbon disulfide**	**0.0025**	J	mg/kg dry	0.0022	0.0044	1	EPA 8260C	06/17/2021 06:30	06/17/2021 19:14	KHA
								Certifications:	CTDOH,NELAC-NY10854,NELAC-NY12058,NJDEP,PADEP		
56-23-5	Carbon tetrachloride	ND		mg/kg dry	0.0022	0.0044	1	EPA 8260C	06/17/2021 06:30	06/17/2021 19:14	KHA
								Certifications:	CTDOH,NELAC-NY10854,NELAC-NY12058,NJDEP,PADEP		
108-90-7	Chlorobenzene	ND		mg/kg dry	0.0022	0.0044	1	EPA 8260C	06/17/2021 06:30	06/17/2021 19:14	KHA
								Certifications:	CTDOH,NELAC-NY10854,NELAC-NY12058,NJDEP,PADEP		
75-00-3	Chloroethane	ND		mg/kg dry	0.0022	0.0044	1	EPA 8260C	06/17/2021 06:30	06/17/2021 19:14	KHA
								Certifications:	CTDOH,NELAC-NY10854,NELAC-NY12058,NJDEP,PADEP		
67-66-3	Chloroform	ND		mg/kg dry	0.0022	0.0044	1	EPA 8260C	06/17/2021 06:30	06/17/2021 19:14	KHA
								Certifications:	CTDOH,NELAC-NY10854,NELAC-NY12058,NJDEP,PADEP		
74-87-3	Chloromethane	ND		mg/kg dry	0.0022	0.0044	1	EPA 8260C	06/17/2021 06:30	06/17/2021 19:14	KHA
								Certifications:	CTDOH,NELAC-NY10854,NELAC-NY12058,NJDEP,PADEP		
156-59-2	cis-1,2-Dichloroethylene	ND		mg/kg dry	0.0022	0.0044	1	EPA 8260C	06/17/2021 06:30	06/17/2021 19:14	KHA
								Certifications:	CTDOH,NELAC-NY10854,NELAC-NY12058,NJDEP,PADEP		
10061-01-5	cis-1,3-Dichloropropylene	ND		mg/kg dry	0.0022	0.0044	1	EPA 8260C	06/17/2021 06:30	06/17/2021 19:14	KHA
								Certifications:	CTDOH,NELAC-NY10854,NELAC-NY12058,NJDEP,PADEP		
110-82-7	Cyclohexane	ND		mg/kg dry	0.0022	0.0044	1	EPA 8260C	06/17/2021 06:30	06/17/2021 19:14	KHA
								Certifications:	NELAC-NY10854,NELAC-NY12058,NJDEP,PADEP		
124-48-1	Dibromochloromethane	ND		mg/kg dry	0.0022	0.0044	1	EPA 8260C	06/17/2021 06:30	06/17/2021 19:14	KHA
								Certifications:	NELAC-NY10854,NELAC-NY12058,NJDEP,PADEP		
74-95-3	Dibromomethane	ND		mg/kg dry	0.0022	0.0044	1	EPA 8260C	06/17/2021 06:30	06/17/2021 19:14	KHA
								Certifications:	NELAC-NY10854,NELAC-NY12058,NJDEP,PADEP		
75-71-8	Dichlorodifluoromethane	ND		mg/kg dry	0.0022	0.0044	1	EPA 8260C	06/17/2021 06:30	06/17/2021 19:14	KHA
								Certifications:	NELAC-NY10854,NELAC-NY12058,NJDEP,PADEP		

Sample Information

Client Sample ID: **EB04_0.5-1.5** **York Sample ID:** **21F0798-04**

York Project (SDG) No.	Client Project ID	Matrix	Collection Date/Time	Date Received
21F0798	170653201	Soil	June 16, 2021 9:30 am	06/16/2021

Volatiles, 8260 Comprehensive **Log-in Notes:** **Sample Notes:**

Sample Prepared by Method: EPA 5035A

CAS No.	Parameter	Result	Flag	Units	Reported to LOD/MDL	LOQ	Dilution	Reference Method	Date/Time Prepared	Date/Time Analyzed	Analyst
100-41-4	Ethyl Benzene	ND		mg/kg dry	0.0022	0.0044	1	EPA 8260C	06/17/2021 06:30	06/17/2021 19:14	KHA
								Certifications:	CTDOH,NELAC-NY10854,NELAC-NY12058,NJDEP,PADEP		
87-68-3	Hexachlorobutadiene	ND		mg/kg dry	0.0022	0.0044	1	EPA 8260C	06/17/2021 06:30	06/17/2021 19:14	KHA
								Certifications:	NELAC-NY10854,NELAC-NY12058,NJDEP,PADEP		
98-82-8	Isopropylbenzene	ND		mg/kg dry	0.0022	0.0044	1	EPA 8260C	06/17/2021 06:30	06/17/2021 19:14	KHA
								Certifications:	CTDOH,NELAC-NY10854,NELAC-NY12058,NJDEP,PADEP		
79-20-9	Methyl acetate	ND		mg/kg dry	0.0022	0.0044	1	EPA 8260C	06/17/2021 06:30	06/17/2021 19:14	KHA
								Certifications:	NELAC-NY10854,NELAC-NY12058,NJDEP,PADEP		
1634-04-4	Methyl tert-butyl ether (MTBE)	ND		mg/kg dry	0.0022	0.0044	1	EPA 8260C	06/17/2021 06:30	06/17/2021 19:14	KHA
								Certifications:	CTDOH,NELAC-NY10854,NELAC-NY12058,NJDEP,PADEP		
108-87-2	Methylcyclohexane	ND		mg/kg dry	0.0022	0.0044	1	EPA 8260C	06/17/2021 06:30	06/17/2021 19:14	KHA
								Certifications:	NELAC-NY10854,NELAC-NY12058,NJDEP,PADEP		
75-09-2	Methylene chloride	ND		mg/kg dry	0.0044	0.0088	1	EPA 8260C	06/17/2021 06:30	06/17/2021 19:14	KHA
								Certifications:	CTDOH,NELAC-NY10854,NELAC-NY12058,NJDEP,PADEP		
104-51-8	**n-Butylbenzene**	**0.0027**	J	mg/kg dry	0.0022	0.0044	1	EPA 8260C	06/17/2021 06:30	06/17/2021 19:14	KHA
								Certifications:	CTDOH,NELAC-NY10854,NELAC-NY12058,NJDEP,PADEP		
103-65-1	n-Propylbenzene	ND		mg/kg dry	0.0022	0.0044	1	EPA 8260C	06/17/2021 06:30	06/17/2021 19:14	KHA
								Certifications:	CTDOH,NELAC-NY10854,NELAC-NY12058,NJDEP,PADEP		
95-47-6	o-Xylene	ND		mg/kg dry	0.0022	0.0044	1	EPA 8260C	06/17/2021 06:30	06/17/2021 19:14	KHA
								Certifications:	CTDOH,NELAC-NY10854,NELAC-NY12058,PADEP		
179601-23-1	p- & m- Xylenes	ND		mg/kg dry	0.0044	0.0088	1	EPA 8260C	06/17/2021 06:30	06/17/2021 19:14	KHA
								Certifications:	CTDOH,NELAC-NY10854,NELAC-NY12058,PADEP		
99-87-6	p-Isopropyltoluene	ND		mg/kg dry	0.0022	0.0044	1	EPA 8260C	06/17/2021 06:30	06/17/2021 19:14	KHA
								Certifications:	CTDOH,NELAC-NY10854,NELAC-NY12058,NJDEP,PADEP		
135-98-8	sec-Butylbenzene	ND		mg/kg dry	0.0022	0.0044	1	EPA 8260C	06/17/2021 06:30	06/17/2021 19:14	KHA
								Certifications:	CTDOH,NELAC-NY10854,NELAC-NY12058,NJDEP,PADEP		
100-42-5	Styrene	ND		mg/kg dry	0.0022	0.0044	1	EPA 8260C	06/17/2021 06:30	06/17/2021 19:14	KHA
								Certifications:	CTDOH,NELAC-NY10854,NELAC-NY12058,NJDEP,PADEP		
75-65-0	tert-Butyl alcohol (TBA)	ND		mg/kg dry	0.0022	0.0044	1	EPA 8260C	06/17/2021 06:30	06/17/2021 19:14	KHA
								Certifications:	NELAC-NY10854,NELAC-NY12058,NJDEP,PADEP		
98-06-6	tert-Butylbenzene	ND		mg/kg dry	0.0022	0.0044	1	EPA 8260C	06/17/2021 06:30	06/17/2021 19:14	KHA
								Certifications:	CTDOH,NELAC-NY10854,NELAC-NY12058,NJDEP,PADEP		
127-18-4	Tetrachloroethylene	ND		mg/kg dry	0.0022	0.0044	1	EPA 8260C	06/17/2021 06:30	06/17/2021 19:14	KHA
								Certifications:	CTDOH,NELAC-NY10854,NELAC-NY12058,NJDEP,PADEP		
108-88-3	Toluene	ND		mg/kg dry	0.0022	0.0044	1	EPA 8260C	06/17/2021 06:30	06/17/2021 19:14	KHA
								Certifications:	CTDOH,NELAC-NY10854,NELAC-NY12058,NJDEP,PADEP		
156-60-5	trans-1,2-Dichloroethylene	ND		mg/kg dry	0.0022	0.0044	1	EPA 8260C	06/17/2021 06:30	06/17/2021 19:14	KHA
								Certifications:	CTDOH,NELAC-NY10854,NELAC-NY12058,NJDEP,PADEP		
10061-02-6	trans-1,3-Dichloropropylene	ND		mg/kg dry	0.0022	0.0044	1	EPA 8260C	06/17/2021 06:30	06/17/2021 19:14	KHA
								Certifications:	CTDOH,NELAC-NY10854,NELAC-NY12058,NJDEP,PADEP		
79-01-6	Trichloroethylene	ND		mg/kg dry	0.0022	0.0044	1	EPA 8260C	06/17/2021 06:30	06/17/2021 19:14	KHA
								Certifications:	CTDOH,NELAC-NY10854,NELAC-NY12058,NJDEP,PADEP		
75-69-4	Trichlorofluoromethane	ND		mg/kg dry	0.0022	0.0044	1	EPA 8260C	06/17/2021 06:30	06/17/2021 19:14	KHA
								Certifications:	CTDOH,NELAC-NY10854,NELAC-NY12058,NJDEP,PADEP		

Sample Information

Client Sample ID: **EB04_0.5-1.5** **York Sample ID:** **21F0798-04**

York Project (SDG) No.	Client Project ID	Matrix	Collection Date/Time	Date Received
21F0798	170653201	Soil	June 16, 2021 9:30 am	06/16/2021

Volatiles, 8260 Comprehensive

Log-in Notes: **Sample Notes:**

Sample Prepared by Method: EPA 5035A

CAS No.	Parameter	Result	Flag	Units	Reported to LOD/MDL	LOQ	Dilution	Reference Method	Date/Time Prepared	Date/Time Analyzed	Analyst
75-01-4	Vinyl Chloride	ND		mg/kg dry	0.0022	0.0044	1	EPA 8260C	06/17/2021 06:30	06/17/2021 19:14	KHA
								Certifications:	CTDOH,NELAC-NY10854,NELAC-NY12058,NJDEP,PADEP		
1330-20-7	Xylenes, Total	ND		mg/kg dry	0.0066	0.013	1	EPA 8260C	06/17/2021 06:30	06/17/2021 19:14	KHA
								Certifications:	CTDOH,NELAC-NY10854,NELAC-NY12058,NJDEP		

	Surrogate Recoveries	Result	Acceptance Range
17060-07-0	*Surrogate: SURR: 1,2-Dichloroethane-d4*	*102 %*	*77-125*
2037-26-5	*Surrogate: SURR: Toluene-d8*	*99.5 %*	*85-120*
460-00-4	*Surrogate: SURR: p-Bromofluorobenzene*	*112 %*	*76-130*

Semi-Volatiles, 8270 Comprehensive

Log-in Notes: **Sample Notes:**

Sample Prepared by Method: EPA 3546 SVOA

CAS No.	Parameter	Result	Flag	Units	Reported to LOD/MDL	LOQ	Dilution	Reference Method	Date/Time Prepared	Date/Time Analyzed	Analyst
92-52-4	1,1-Biphenyl	ND		mg/kg dry	0.0475	0.0948	2	EPA 8270D	06/18/2021 14:03	06/21/2021 16:05	KH
								Certifications:	NELAC-NY10854,NJDEP,PADEP		
95-94-3	1,2,4,5-Tetrachlorobenzene	ND		mg/kg dry	0.0948	0.189	2	EPA 8270D	06/18/2021 14:03	06/21/2021 16:05	KH
								Certifications:	NELAC-NY10854,NJDEP,PADEP		
122-66-7	1,2-Diphenylhydrazine (as Azobenzene)	ND		mg/kg dry	0.0475	0.0948	2	EPA 8270D	06/18/2021 14:03	06/21/2021 16:05	KH
								Certifications:	NELAC-NY10854,NJDEP,PADEP		
58-90-2	2,3,4,6-Tetrachlorophenol	ND		mg/kg dry	0.0948	0.189	2	EPA 8270D	06/18/2021 14:03	06/21/2021 16:05	KH
								Certifications:	NELAC-NY10854,NJDEP,PADEP		
95-95-4	2,4,5-Trichlorophenol	ND		mg/kg dry	0.0475	0.0948	2	EPA 8270D	06/18/2021 14:03	06/21/2021 16:05	KH
								Certifications:	CTDOH,NELAC-NY10854,NJDEP,PADEP		
88-06-2	2,4,6-Trichlorophenol	ND		mg/kg dry	0.0475	0.0948	2	EPA 8270D	06/18/2021 14:03	06/21/2021 16:05	KH
								Certifications:	CTDOH,NELAC-NY10854,NJDEP,PADEP		
120-83-2	2,4-Dichlorophenol	ND		mg/kg dry	0.0475	0.0948	2	EPA 8270D	06/18/2021 14:03	06/21/2021 16:05	KH
								Certifications:	CTDOH,NELAC-NY10854,NJDEP,PADEP		
105-67-9	2,4-Dimethylphenol	ND		mg/kg dry	0.0475	0.0948	2	EPA 8270D	06/18/2021 14:03	06/21/2021 16:05	KH
								Certifications:	CTDOH,NELAC-NY10854,NJDEP,PADEP		
51-28-5	2,4-Dinitrophenol	ND		mg/kg dry	0.0948	0.189	2	EPA 8270D	06/18/2021 14:03	06/21/2021 16:05	KH
								Certifications:	CTDOH,NELAC-NY10854,NJDEP,PADEP		
121-14-2	2,4-Dinitrotoluene	ND		mg/kg dry	0.0475	0.0948	2	EPA 8270D	06/18/2021 14:03	06/21/2021 16:05	KH
								Certifications:	CTDOH,NELAC-NY10854,NJDEP,PADEP		
606-20-2	2,6-Dinitrotoluene	ND		mg/kg dry	0.0475	0.0948	2	EPA 8270D	06/18/2021 14:03	06/21/2021 16:05	KH
								Certifications:	CTDOH,NELAC-NY10854,NJDEP,PADEP		
91-58-7	2-Chloronaphthalene	ND		mg/kg dry	0.0475	0.0948	2	EPA 8270D	06/18/2021 14:03	06/21/2021 16:05	KH
								Certifications:	CTDOH,NELAC-NY10854,NJDEP,PADEP		
95-57-8	2-Chlorophenol	ND		mg/kg dry	0.0475	0.0948	2	EPA 8270D	06/18/2021 14:03	06/21/2021 16:05	KH
								Certifications:	CTDOH,NELAC-NY10854,NJDEP,PADEP		
91-57-6	2-Methylnaphthalene	ND		mg/kg dry	0.0475	0.0948	2	EPA 8270D	06/18/2021 14:03	06/21/2021 16:05	KH
								Certifications:	CTDOH,NELAC-NY10854,NJDEP,PADEP		

Sample Information

Client Sample ID: **EB04_0.5-1.5** **York Sample ID:** **21F0798-04**

York Project (SDG) No.	Client Project ID	Matrix	Collection Date/Time	Date Received
21F0798	170653201	Soil	June 16, 2021 9:30 am	06/16/2021

Semi-Volatiles, 8270 Comprehensive **Log-in Notes:** **Sample Notes:**

Sample Prepared by Method: EPA 3546 SVOA

CAS No.	Parameter	Result	Flag	Units	Reported to LOD/MDL	LOQ	Dilution	Reference Method	Date/Time Prepared	Date/Time Analyzed	Analyst
95-48-7	2-Methylphenol	ND		mg/kg dry	0.0475	0.0948	2	EPA 8270D Certifications: CTDOH,NELAC-NY10854,NJDEP,PADEP	06/18/2021 14:03	06/21/2021 16:05	KH
88-74-4	2-Nitroaniline	ND		mg/kg dry	0.0948	0.189	2	EPA 8270D Certifications: CTDOH,NELAC-NY10854,NJDEP,PADEP	06/18/2021 14:03	06/21/2021 16:05	KH
88-75-5	2-Nitrophenol	ND		mg/kg dry	0.0475	0.0948	2	EPA 8270D Certifications: CTDOH,NELAC-NY10854,NJDEP,PADEP	06/18/2021 14:03	06/21/2021 16:05	KH
65794-96-9	3- & 4-Methylphenols	ND		mg/kg dry	0.0475	0.0948	2	EPA 8270D Certifications: CTDOH,NELAC-NY10854,NJDEP,PADEP	06/18/2021 14:03	06/21/2021 16:05	KH
91-94-1	3,3-Dichlorobenzidine	ND		mg/kg dry	0.0475	0.0948	2	EPA 8270D Certifications: NELAC-NY10854,NJDEP,PADEP	06/18/2021 14:03	06/21/2021 16:05	KH
99-09-2	3-Nitroaniline	ND		mg/kg dry	0.0948	0.189	2	EPA 8270D Certifications: CTDOH,NELAC-NY10854,NJDEP,PADEP	06/18/2021 14:03	06/21/2021 16:05	KH
534-52-1	4,6-Dinitro-2-methylphenol	ND		mg/kg dry	0.0948	0.189	2	EPA 8270D Certifications: CTDOH,NELAC-NY10854,NJDEP,PADEP	06/18/2021 14:03	06/21/2021 16:05	KH
101-55-3	4-Bromophenyl phenyl ether	ND		mg/kg dry	0.0475	0.0948	2	EPA 8270D Certifications: CTDOH,NELAC-NY10854,NJDEP,PADEP	06/18/2021 14:03	06/21/2021 16:05	KH
59-50-7	4-Chloro-3-methylphenol	ND		mg/kg dry	0.0475	0.0948	2	EPA 8270D Certifications: CTDOH,NELAC-NY10854,NJDEP,PADEP	06/18/2021 14:03	06/21/2021 16:05	KH
106-47-8	4-Chloroaniline	ND		mg/kg dry	0.0475	0.0948	2	EPA 8270D Certifications: CTDOH,NELAC-NY10854,NJDEP,PADEP	06/18/2021 14:03	06/21/2021 16:05	KH
7005-72-3	4-Chlorophenyl phenyl ether	ND		mg/kg dry	0.0475	0.0948	2	EPA 8270D Certifications: CTDOH,NELAC-NY10854,NJDEP,PADEP	06/18/2021 14:03	06/21/2021 16:05	KH
100-01-6	4-Nitroaniline	ND		mg/kg dry	0.0948	0.189	2	EPA 8270D Certifications: CTDOH,NELAC-NY10854,NJDEP,PADEP	06/18/2021 14:03	06/21/2021 16:05	KH
100-02-7	4-Nitrophenol	ND		mg/kg dry	0.0948	0.189	2	EPA 8270D Certifications: CTDOH,NELAC-NY10854,NJDEP,PADEP	06/18/2021 14:03	06/21/2021 16:05	KH
83-32-9	Acenaphthene	ND		mg/kg dry	0.0475	0.0948	2	EPA 8270D Certifications: CTDOH,NELAC-NY10854,NJDEP,PADEP	06/18/2021 14:03	06/21/2021 16:05	KH
208-96-8	Acenaphthylene	ND		mg/kg dry	0.0475	0.0948	2	EPA 8270D Certifications: CTDOH,NELAC-NY10854,NJDEP,PADEP	06/18/2021 14:03	06/21/2021 16:05	KH
98-86-2	Acetophenone	ND		mg/kg dry	0.0475	0.0948	2	EPA 8270D Certifications: NELAC-NY10854,NJDEP,PADEP	06/18/2021 14:03	06/21/2021 16:05	KH
62-53-3	Aniline	ND		mg/kg dry	0.190	0.380	2	EPA 8270D Certifications: NELAC-NY10854,NJDEP,PADEP	06/18/2021 14:03	06/21/2021 16:05	KH
120-12-7	Anthracene	ND		mg/kg dry	0.0475	0.0948	2	EPA 8270D Certifications: CTDOH,NELAC-NY10854,NJDEP,PADEP	06/18/2021 14:03	06/21/2021 16:05	KH
1912-24-9	Atrazine	ND		mg/kg dry	0.0475	0.0948	2	EPA 8270D Certifications: NELAC-NY10854,NJDEP,PADEP	06/18/2021 14:03	06/21/2021 16:05	KH
100-52-7	Benzaldehyde	ND		mg/kg dry	0.0475	0.0948	2	EPA 8270D Certifications: NELAC-NY10854,NJDEP,PADEP	06/18/2021 14:03	06/21/2021 16:05	KH
92-87-5	Benzidine	ND		mg/kg dry	0.190	0.380	2	EPA 8270D Certifications: CTDOH,NELAC-NY10854,PADEP	06/18/2021 14:03	06/21/2021 16:05	KH
56-55-3	Benzo(a)anthracene	ND		mg/kg dry	0.0475	0.0948	2	EPA 8270D Certifications: CTDOH,NELAC-NY10854,NJDEP,PADEP	06/18/2021 14:03	06/21/2021 16:05	KH

Sample Information

Client Sample ID: **EB04_0.5-1.5** **York Sample ID:** **21F0798-04**

York Project (SDG) No.	Client Project ID	Matrix	Collection Date/Time	Date Received
21F0798	170653201	Soil	June 16, 2021 9:30 am	06/16/2021

Semi-Volatiles, 8270 Comprehensive **Log-in Notes:** **Sample Notes:**

Sample Prepared by Method: EPA 3546 SVOA

CAS No.	Parameter	Result	Flag	Units	Reported to LOD/MDL	LOQ	Dilution	Reference Method	Date/Time Prepared	Date/Time Analyzed	Analyst
50-32-8	Benzo(a)pyrene	ND		mg/kg dry	0.0475	0.0948	2	EPA 8270D Certifications: CTDOH,NELAC-NY10854,NJDEP,PADEP	06/18/2021 14:03	06/21/2021 16:05	KH
205-99-2	Benzo(b)fluoranthene	ND		mg/kg dry	0.0475	0.0948	2	EPA 8270D Certifications: CTDOH,NELAC-NY10854,NJDEP,PADEP	06/18/2021 14:03	06/21/2021 16:05	KH
191-24-2	Benzo(g,h,i)perylene	ND		mg/kg dry	0.0475	0.0948	2	EPA 8270D Certifications: CTDOH,NELAC-NY10854,NJDEP,PADEP	06/18/2021 14:03	06/21/2021 16:05	KH
207-08-9	Benzo(k)fluoranthene	ND		mg/kg dry	0.0475	0.0948	2	EPA 8270D Certifications: CTDOH,NELAC-NY10854,NJDEP,PADEP	06/18/2021 14:03	06/21/2021 16:05	KH
65-85-0	Benzoic acid	ND		mg/kg dry	0.0475	0.0948	2	EPA 8270D Certifications: NELAC-NY10854,NJDEP,PADEP	06/18/2021 14:03	06/21/2021 16:05	KH
100-51-6	Benzyl alcohol	ND		mg/kg dry	0.0475	0.0948	2	EPA 8270D Certifications: NELAC-NY10854,NJDEP,PADEP	06/18/2021 14:03	06/21/2021 16:05	KH
85-68-7	Benzyl butyl phthalate	ND		mg/kg dry	0.0475	0.0948	2	EPA 8270D Certifications: CTDOH,NELAC-NY10854,NJDEP,PADEP	06/18/2021 14:03	06/21/2021 16:05	KH
111-91-1	Bis(2-chloroethoxy)methane	ND		mg/kg dry	0.0475	0.0948	2	EPA 8270D Certifications: CTDOH,NELAC-NY10854,NJDEP,PADEP	06/18/2021 14:03	06/21/2021 16:05	KH
111-44-4	Bis(2-chloroethyl)ether	ND		mg/kg dry	0.0475	0.0948	2	EPA 8270D Certifications: CTDOH,NELAC-NY10854,NJDEP,PADEP	06/18/2021 14:03	06/21/2021 16:05	KH
108-60-1	Bis(2-chloroisopropyl)ether	ND		mg/kg dry	0.0475	0.0948	2	EPA 8270D Certifications: CTDOH,NELAC-NY10854,NJDEP,PADEP	06/18/2021 14:03	06/21/2021 16:05	KH
117-81-7	**Bis(2-ethylhexyl)phthalate**	**0.0833**	J	mg/kg dry	0.0475	0.0948	2	EPA 8270D Certifications: CTDOH,NELAC-NY10854,NJDEP,PADEP	06/18/2021 14:03	06/21/2021 16:05	KH
105-60-2	Caprolactam	ND		mg/kg dry	0.0948	0.189	2	EPA 8270D Certifications: NELAC-NY10854,NJDEP,PADEP	06/18/2021 14:03	06/21/2021 16:05	KH
86-74-8	Carbazole	ND		mg/kg dry	0.0475	0.0948	2	EPA 8270D Certifications: CTDOH,NELAC-NY10854,NJDEP,PADEP	06/18/2021 14:03	06/21/2021 16:05	KH
218-01-9	Chrysene	ND		mg/kg dry	0.0475	0.0948	2	EPA 8270D Certifications: CTDOH,NELAC-NY10854,NJDEP,PADEP	06/18/2021 14:03	06/21/2021 16:05	KH
53-70-3	Dibenzo(a,h)anthracene	ND		mg/kg dry	0.0475	0.0948	2	EPA 8270D Certifications: CTDOH,NELAC-NY10854,NJDEP,PADEP	06/18/2021 14:03	06/21/2021 16:05	KH
132-64-9	Dibenzofuran	ND		mg/kg dry	0.0475	0.0948	2	EPA 8270D Certifications: CTDOH,NELAC-NY10854,NJDEP,PADEP	06/18/2021 14:03	06/21/2021 16:05	KH
84-66-2	Diethyl phthalate	ND		mg/kg dry	0.0475	0.0948	2	EPA 8270D Certifications: CTDOH,NELAC-NY10854,NJDEP,PADEP	06/18/2021 14:03	06/21/2021 16:05	KH
131-11-3	Dimethyl phthalate	ND		mg/kg dry	0.0475	0.0948	2	EPA 8270D Certifications: CTDOH,NELAC-NY10854,NJDEP,PADEP	06/18/2021 14:03	06/21/2021 16:05	KH
84-74-2	Di-n-butyl phthalate	ND		mg/kg dry	0.0475	0.0948	2	EPA 8270D Certifications: CTDOH,NELAC-NY10854,NJDEP,PADEP	06/18/2021 14:03	06/21/2021 16:05	KH
117-84-0	Di-n-octyl phthalate	ND		mg/kg dry	0.0475	0.0948	2	EPA 8270D Certifications: CTDOH,NELAC-NY10854,NJDEP,PADEP	06/18/2021 14:03	06/21/2021 16:05	KH
122-39-4	Diphenylamine	ND		mg/kg dry	0.0948	0.189	2	EPA 8270D Certifications: NELAC-NY10854,NJDEP,PADEP	06/18/2021 14:03	06/21/2021 16:05	KH
206-44-0	Fluoranthene	ND		mg/kg dry	0.0475	0.0948	2	EPA 8270D Certifications: CTDOH,NELAC-NY10854,NJDEP,PADEP	06/18/2021 14:03	06/21/2021 16:05	KH

Sample Information

Client Sample ID: **EB04_0.5-1.5** **York Sample ID:** **21F0798-04**

York Project (SDG) No.	Client Project ID	Matrix	Collection Date/Time	Date Received
21F0798	170653201	Soil	June 16, 2021 9:30 am	06/16/2021

Semi-Volatiles, 8270 Comprehensive **Log-in Notes:** **Sample Notes:**

Sample Prepared by Method: EPA 3546 SVOA

CAS No.	Parameter	Result	Flag	Units	Reported to LOD/MDL	LOQ	Dilution	Reference Method	Date/Time Prepared	Date/Time Analyzed	Analyst
86-73-7	Fluorene	ND		mg/kg dry	0.0475	0.0948	2	EPA 8270D	06/18/2021 14:03	06/21/2021 16:05	KH
								Certifications:	NELAC-NY10854,NJDEP,PADEP		
118-74-1	Hexachlorobenzene	ND		mg/kg dry	0.0475	0.0948	2	EPA 8270D	06/18/2021 14:03	06/21/2021 16:05	KH
								Certifications:	CTDOH,NELAC-NY10854,NJDEP,PADEP		
87-68-3	Hexachlorobutadiene	ND		mg/kg dry	0.0475	0.0948	2	EPA 8270D	06/18/2021 14:03	06/21/2021 16:05	KH
								Certifications:	CTDOH,NELAC-NY10854,NJDEP,PADEP		
77-47-4	Hexachlorocyclopentadiene	ND		mg/kg dry	0.0475	0.0948	2	EPA 8270D	06/18/2021 14:03	06/21/2021 16:05	KH
								Certifications:	CTDOH,NELAC-NY10854,NJDEP,PADEP		
67-72-1	Hexachloroethane	ND		mg/kg dry	0.0475	0.0948	2	EPA 8270D	06/18/2021 14:03	06/21/2021 16:05	KH
								Certifications:	CTDOH,NELAC-NY10854,NJDEP,PADEP		
193-39-5	Indeno(1,2,3-cd)pyrene	ND		mg/kg dry	0.0475	0.0948	2	EPA 8270D	06/18/2021 14:03	06/21/2021 16:05	KH
								Certifications:	CTDOH,NELAC-NY10854,NJDEP,PADEP		
78-59-1	Isophorone	ND		mg/kg dry	0.0475	0.0948	2	EPA 8270D	06/18/2021 14:03	06/21/2021 16:05	KH
								Certifications:	CTDOH,NELAC-NY10854,NJDEP,PADEP		
91-20-3	Naphthalene	ND		mg/kg dry	0.0475	0.0948	2	EPA 8270D	06/18/2021 14:03	06/21/2021 16:05	KH
								Certifications:	CTDOH,NELAC-NY10854,NJDEP,PADEP		
98-95-3	Nitrobenzene	ND		mg/kg dry	0.0475	0.0948	2	EPA 8270D	06/18/2021 14:03	06/21/2021 16:05	KH
								Certifications:	CTDOH,NELAC-NY10854,NJDEP,PADEP		
62-75-9	N-Nitrosodimethylamine	ND		mg/kg dry	0.0475	0.0948	2	EPA 8270D	06/18/2021 14:03	06/21/2021 16:05	KH
								Certifications:	CTDOH,NELAC-NY10854,NJDEP,PADEP		
621-64-7	N-nitroso-di-n-propylamine	ND		mg/kg dry	0.0475	0.0948	2	EPA 8270D	06/18/2021 14:03	06/21/2021 16:05	KH
								Certifications:	CTDOH,NELAC-NY10854,NJDEP,PADEP		
86-30-6	N-Nitrosodiphenylamine	ND		mg/kg dry	0.0475	0.0948	2	EPA 8270D	06/18/2021 14:03	06/21/2021 16:05	KH
								Certifications:	CTDOH,NELAC-NY10854,NJDEP,PADEP		
87-86-5	Pentachlorophenol	ND		mg/kg dry	0.0475	0.0948	2	EPA 8270D	06/18/2021 14:03	06/21/2021 16:05	KH
								Certifications:	CTDOH,NELAC-NY10854,NJDEP,PADEP		
85-01-8	Phenanthrene	ND		mg/kg dry	0.0475	0.0948	2	EPA 8270D	06/18/2021 14:03	06/21/2021 16:05	KH
								Certifications:	CTDOH,NELAC-NY10854,NJDEP,PADEP		
108-95-2	Phenol	ND		mg/kg dry	0.0475	0.0948	2	EPA 8270D	06/18/2021 14:03	06/21/2021 16:05	KH
								Certifications:	CTDOH,NELAC-NY10854,NJDEP,PADEP		
129-00-0	**Pyrene**	**0.542**		mg/kg dry	0.0475	0.0948	2	EPA 8270D	06/18/2021 14:03	06/21/2021 16:05	KH
								Certifications:	CTDOH,NELAC-NY10854,NJDEP,PADEP		
110-86-1	Pyridine	ND		mg/kg dry	0.190	0.380	2	EPA 8270D	06/18/2021 14:03	06/21/2021 16:05	KH
								Certifications:	CTDOH,NELAC-NY10854,NJDEP,PADEP		

	Surrogate Recoveries	Result	Acceptance Range
367-12-4	*Surrogate: SURR: 2-Fluorophenol*	*42.1 %*	*20-108*
4165-62-2	*Surrogate: SURR: Phenol-d5*	*42.6 %*	*23-114*
4165-60-0	*Surrogate: SURR: Nitrobenzene-d5*	*47.3 %*	*22-108*
321-60-8	*Surrogate: SURR: 2-Fluorobiphenyl*	*44.5 %*	*21-113*
118-79-6	*Surrogate: SURR: 2,4,6-Tribromophenol*	*57.1 %*	*19-110*
1718-51-0	*Surrogate: SURR: Terphenyl-d14*	*61.8 %*	*24-116*

Sample Information

Client Sample ID: **EB04_0.5-1.5** **York Sample ID:** **21F0798-04**

York Project (SDG) No.	Client Project ID	Matrix	Collection Date/Time	Date Received
21F0798	170653201	Soil	June 16, 2021 9:30 am	06/16/2021

Semi-Volatiles, 1,4-Dioxane 8270 SIM-Soil

Log-in Notes: **Sample Notes:**

Sample Prepared by Method: EPA 3550C

CAS No.	Parameter	Result	Flag	Units	Reported to LOQ	Dilution	Reference Method	Date/Time Prepared	Date/Time Analyzed	Analyst
123-91-1	1,4-Dioxane	ND		ug/kg	19.6	1	EPA 8270D SIM Certifications: NELAC-NY10854	06/22/2021 07:42	06/23/2021 04:27	KH

	Surrogate Recoveries	Result	Acceptance Range
17647-74-4	*Surrogate: 1,4-Dioxane-d8*	*52.0 %*	*39-127.5*

PFAS, NYSDEC Target List

Log-in Notes: **Sample Notes:**

Sample Prepared by Method: SPE PFAS Extraction-Soil-EPA 537m

CAS No.	Parameter	Result	Flag	Units	Reported to LOQ	Dilution	Reference Method	Date/Time Prepared	Date/Time Analyzed	Analyst
375-73-5	* Perfluorobutanesulfonic acid (PFBS)	ND		ug/kg dry	0.272	1	EPA 537m Certifications:	06/18/2021 13:27	06/23/2021 00:31	WL
307-24-4	* Perfluorohexanoic acid (PFHxA)	ND		ug/kg dry	0.272	1	EPA 537m Certifications:	06/18/2021 13:27	06/23/2021 00:31	WL
375-85-9	* Perfluoroheptanoic acid (PFHpA)	ND		ug/kg dry	0.272	1	EPA 537m Certifications:	06/18/2021 13:27	06/23/2021 00:31	WL
355-46-4	* Perfluorohexanesulfonic acid (PFHxS)	ND		ug/kg dry	0.272	1	EPA 537m Certifications:	06/18/2021 13:27	06/23/2021 00:31	WL
335-67-1	* Perfluorooctanoic acid (PFOA)	ND		ug/kg dry	0.272	1	EPA 537m Certifications:	06/18/2021 13:27	06/23/2021 00:31	WL
1763-23-1	* Perfluorooctanesulfonic acid (PFOS)	ND		ug/kg dry	0.272	1	EPA 537m Certifications:	06/18/2021 13:27	06/23/2021 00:31	WL
375-95-1	* Perfluorononanoic acid (PFNA)	ND		ug/kg dry	0.272	1	EPA 537m Certifications:	06/18/2021 13:27	06/23/2021 00:31	WL
335-76-2	* Perfluorodecanoic acid (PFDA)	ND		ug/kg dry	0.272	1	EPA 537m Certifications:	06/18/2021 13:27	06/23/2021 00:31	WL
2058-94-8	* Perfluoroundecanoic acid (PFUnA)	ND		ug/kg dry	0.272	1	EPA 537m Certifications:	06/18/2021 13:27	06/23/2021 00:31	WL
307-55-1	* Perfluorododecanoic acid (PFDoA)	ND		ug/kg dry	0.272	1	EPA 537m Certifications:	06/18/2021 13:27	06/23/2021 00:31	WL
72629-94-8	* Perfluorotridecanoic acid (PFTrDA)	ND		ug/kg dry	0.272	1	EPA 537m Certifications:	06/18/2021 13:27	06/23/2021 00:31	WL
376-06-7	* Perfluorotetradecanoic acid (PFTA)	ND		ug/kg dry	0.272	1	EPA 537m Certifications:	06/18/2021 13:27	06/23/2021 00:31	WL
2355-31-9	* N-MeFOSAA	ND		ug/kg dry	0.272	1	EPA 537m Certifications:	06/18/2021 13:27	06/23/2021 00:31	WL
2991-50-6	* N-EtFOSAA	ND		ug/kg dry	0.272	1	EPA 537m Certifications:	06/18/2021 13:27	06/23/2021 00:31	WL
2706-90-3	* Perfluoropentanoic acid (PFPeA)	ND		ug/kg dry	0.272	1	EPA 537m Certifications:	06/18/2021 13:27	06/23/2021 00:31	WL
754-91-6	* Perfluoro-1-octanesulfonamide (FOSA)	ND		ug/kg dry	0.272	1	EPA 537m Certifications:	06/18/2021 13:27	06/23/2021 00:31	WL

Sample Information

Client Sample ID: **EB04_0.5-1.5** **York Sample ID:** **21F0798-04**

York Project (SDG) No.	Client Project ID	Matrix	Collection Date/Time	Date Received
21F0798	170653201	Soil	June 16, 2021 9:30 am	06/16/2021

PFAS, NYSDEC Target List

Log-in Notes: **Sample Notes:**

Sample Prepared by Method: SPE PFAS Extraction-Soil-EPA 537m

CAS No.	Parameter	Result	Flag	Units	Reported to LOQ	Dilution	Reference Method	Date/Time Prepared	Date/Time Analyzed	Analyst
375-92-8	* Perfluoro-1-heptanesulfonic acid (PFHpS)	ND		ug/kg dry	0.272	1	EPA 537m Certifications:	06/18/2021 13:27	06/23/2021 00:31	WL
335-77-3	* Perfluoro-1-decanesulfonic acid (PFDS)	ND		ug/kg dry	0.272	1	EPA 537m Certifications:	06/18/2021 13:27	06/23/2021 00:31	WL
27619-97-2	* 1H,1H,2H,2H-Perfluorooctanesulfonic acid (6:2 FTS)	ND		ug/kg dry	0.272	1	EPA 537m Certifications:	06/18/2021 13:27	06/23/2021 00:31	WL
39108-34-4	* 1H,1H,2H,2H-Perfluorodecanesulfonic acid (8:2 FTS)	ND		ug/kg dry	0.272	1	EPA 537m Certifications:	06/18/2021 13:27	06/23/2021 00:31	WL
375-22-4	* Perfluoro-n-butanoic acid (PFBA)	ND		ug/kg dry	0.272	1	EPA 537m Certifications:	06/18/2021 13:27	06/23/2021 00:31	WL

Surrogate Recoveries	Result	Acceptance Range
Surrogate: M3PFBS	*82.2 %*	*25-150*
Surrogate: M5PFHxA	*84.6 %*	*25-150*
Surrogate: M4PFHpA	*91.5 %*	*25-150*
Surrogate: M3PFHxS	*67.4 %*	*25-150*
Surrogate: Perfluoro-n-[13C8]octanoic aci	*84.8 %*	*25-150*
Surrogate: M6PFDA	*84.6 %*	*25-150*
Surrogate: M7PFUdA	*71.2 %*	*25-150*
Surrogate: Perfluoro-n-[1,2-13C2]dodecan	*71.4 %*	*25-150*
Surrogate: M2PFTeDA	*77.6 %*	*10-150*
Surrogate: Perfluoro-n-[13C4]butanoic aci	*91.6 %*	*25-150*
Surrogate: Perfluoro-1-[13C8]octanesulfor	*70.7 %*	*25-150*
Surrogate: Perfluoro-n-[13C5]pentanoic ac	*90.3 %*	*25-150*
Surrogate: Perfluoro-1-[13C8]octanesulfor	*46.2 %*	*10-150*
Surrogate: d3-N-MeFOSAA	*61.6 %*	*25-150*
Surrogate: d5-N-EtFOSAA	*94.2 %*	*25-150*
Surrogate: M2-6:2 FTS	*67.2 %*	*25-150*
Surrogate: M2-8:2 FTS	*49.8 %*	*25-150*
Surrogate: M9PFNA	*92.7 %*	*25-150*

Pesticides, 8081 List

Log-in Notes: **Sample Notes:**

Sample Prepared by Method: EPA 3550C

CAS No.	Parameter	Result	Flag	Units	Reported to LOQ	Dilution	Reference Method	Date/Time Prepared	Date/Time Analyzed	Analyst
72-54-8	4,4'-DDD	ND		mg/kg dry	0.00189	5	EPA 8081B Certifications: CTDOH,NELAC-NY10854,NJDEP,PADEP	06/21/2021 07:01	06/22/2021 16:41	CM
72-55-9	4,4'-DDE	ND		mg/kg dry	0.00189	5	EPA 8081B Certifications: CTDOH,NELAC-NY10854,NJDEP,PADEP	06/21/2021 07:01	06/22/2021 16:41	CM
50-29-3	4,4'-DDT	ND		mg/kg dry	0.00189	5	EPA 8081B Certifications: CTDOH,NELAC-NY10854,NJDEP,PADEP	06/21/2021 07:01	06/22/2021 16:41	CM

Sample Information

Client Sample ID: **EB04_0.5-1.5** **York Sample ID:** **21F0798-04**

York Project (SDG) No.	Client Project ID	Matrix	Collection Date/Time	Date Received
21F0798	170653201	Soil	June 16, 2021 9:30 am	06/16/2021

Pesticides, 8081 List **Log-in Notes:** **Sample Notes:**

Sample Prepared by Method: EPA 3550C

CAS No.	Parameter	Result	Flag	Units	Reported to LOQ	Dilution	Reference Method	Date/Time Prepared	Date/Time Analyzed	Analyst
309-00-2	Aldrin	ND		mg/kg dry	0.00189	5	EPA 8081B Certifications: CTDOH,NELAC-NY10854,NJDEP,PADEP	06/21/2021 07:01	06/22/2021 16:41	CM
319-84-6	alpha-BHC	ND		mg/kg dry	0.00189	5	EPA 8081B Certifications: CTDOH,NELAC-NY10854,NJDEP,PADEP	06/21/2021 07:01	06/22/2021 16:41	CM
5103-71-9	alpha-Chlordane	ND		mg/kg dry	0.00189	5	EPA 8081B Certifications: NELAC-NY10854,NJDEP	06/21/2021 07:01	06/22/2021 16:41	CM
319-85-7	beta-BHC	ND		mg/kg dry	0.00189	5	EPA 8081B Certifications: CTDOH,NELAC-NY10854,NJDEP,PADEP	06/21/2021 07:01	06/22/2021 16:41	CM
319-86-8	delta-BHC	ND		mg/kg dry	0.00189	5	EPA 8081B Certifications: CTDOH,NELAC-NY10854,NJDEP,PADEP	06/21/2021 07:01	06/22/2021 16:41	CM
60-57-1	Dieldrin	ND		mg/kg dry	0.00189	5	EPA 8081B Certifications: CTDOH,NELAC-NY10854,NJDEP,PADEP	06/21/2021 07:01	06/22/2021 16:41	CM
959-98-8	Endosulfan I	ND		mg/kg dry	0.00189	5	EPA 8081B Certifications: CTDOH,NELAC-NY10854,NJDEP,PADEP	06/21/2021 07:01	06/22/2021 16:41	CM
33213-65-9	Endosulfan II	ND		mg/kg dry	0.00189	5	EPA 8081B Certifications: CTDOH,NELAC-NY10854	06/21/2021 07:01	06/22/2021 16:41	CM
1031-07-8	Endosulfan sulfate	ND		mg/kg dry	0.00189	5	EPA 8081B Certifications: CTDOH,NELAC-NY10854,NJDEP,PADEP	06/21/2021 07:01	06/22/2021 16:41	CM
72-20-8	Endrin	ND		mg/kg dry	0.00189	5	EPA 8081B Certifications: CTDOH,NELAC-NY10854,NJDEP,PADEP	06/21/2021 07:01	06/22/2021 16:41	CM
7421-93-4	Endrin aldehyde	ND		mg/kg dry	0.00189	5	EPA 8081B Certifications: CTDOH,NELAC-NY10854,NJDEP,PADEP	06/21/2021 07:01	06/22/2021 16:41	CM
53494-70-5	Endrin ketone	ND		mg/kg dry	0.00189	5	EPA 8081B Certifications: CTDOH,NELAC-NY10854,NJDEP,PADEP	06/21/2021 07:01	06/22/2021 16:41	CM
58-89-9	gamma-BHC (Lindane)	ND		mg/kg dry	0.00189	5	EPA 8081B Certifications: CTDOH,NELAC-NY10854,NJDEP,PADEP	06/21/2021 07:01	06/22/2021 16:41	CM
5566-34-7	gamma-Chlordane	ND		mg/kg dry	0.00189	5	EPA 8081B Certifications: NELAC-NY10854,NJDEP	06/21/2021 07:01	06/22/2021 16:41	CM
76-44-8	Heptachlor	ND		mg/kg dry	0.00189	5	EPA 8081B Certifications: CTDOH,NELAC-NY10854,NJDEP,PADEP	06/21/2021 07:01	06/22/2021 16:41	CM
1024-57-3	Heptachlor epoxide	ND		mg/kg dry	0.00189	5	EPA 8081B Certifications: CTDOH,NELAC-NY10854,NJDEP,PADEP	06/21/2021 07:01	06/22/2021 16:41	CM
72-43-5	Methoxychlor	ND		mg/kg dry	0.00189	5	EPA 8081B Certifications: CTDOH,NELAC-NY10854,NJDEP,PADEP	06/21/2021 07:01	06/22/2021 16:41	CM
8001-35-2	Toxaphene	ND		mg/kg dry	0.189	5	EPA 8081B Certifications: CTDOH,NELAC-NY10854,NJDEP,PADEP	06/21/2021 07:01	06/22/2021 16:41	CM
57-74-9	* Chlordane, total	ND		mg/kg dry	0.0379	5	EPA 8081B Certifications:	06/21/2021 07:01	06/22/2021 16:41	CM

	Surrogate Recoveries	Result	Acceptance Range
2051-24-3	*Surrogate: Decachlorobiphenyl*	*98.4 %*	*30-150*
877-09-8	*Surrogate: Tetrachloro-m-xylene*	*69.1 %*	*30-150*

Sample Information

Client Sample ID: **EB04_0.5-1.5** **York Sample ID:** **21F0798-04**

York Project (SDG) No.	Client Project ID	Matrix	Collection Date/Time	Date Received
21F0798	170653201	Soil	June 16, 2021 9:30 am	06/16/2021

Polychlorinated Biphenyls (PCB), 8082 List

Log-in Notes: **Sample Notes:**

Sample Prepared by Method: EPA 3550C

CAS No.	Parameter	Result	Flag	Units	Reported to LOQ	Dilution	Reference Method	Date/Time Prepared	Date/Time Analyzed	Analyst
12674-11-2	Aroclor 1016	ND		mg/kg dry	0.0191	1	EPA 8082A	06/21/2021 07:01	06/21/2021 20:22	BJ
							Certifications:	NELAC-NY10854,CTDOH,NJDEP,PADEP		
11104-28-2	Aroclor 1221	ND		mg/kg dry	0.0191	1	EPA 8082A	06/21/2021 07:01	06/21/2021 20:22	BJ
							Certifications:	NELAC-NY10854,CTDOH,NJDEP,PADEP		
11141-16-5	Aroclor 1232	ND		mg/kg dry	0.0191	1	EPA 8082A	06/21/2021 07:01	06/21/2021 20:22	BJ
							Certifications:	NELAC-NY10854,CTDOH,NJDEP,PADEP		
53469-21-9	Aroclor 1242	ND		mg/kg dry	0.0191	1	EPA 8082A	06/21/2021 07:01	06/21/2021 20:22	BJ
							Certifications:	NELAC-NY10854,CTDOH,NJDEP,PADEP		
12672-29-6	Aroclor 1248	ND		mg/kg dry	0.0191	1	EPA 8082A	06/21/2021 07:01	06/21/2021 20:22	BJ
							Certifications:	NELAC-NY10854,CTDOH,NJDEP,PADEP		
11097-69-1	Aroclor 1254	ND		mg/kg dry	0.0191	1	EPA 8082A	06/21/2021 07:01	06/21/2021 20:22	BJ
							Certifications:	NELAC-NY10854,CTDOH,NJDEP,PADEP		
11096-82-5	Aroclor 1260	ND		mg/kg dry	0.0191	1	EPA 8082A	06/21/2021 07:01	06/21/2021 20:22	BJ
							Certifications:	NELAC-NY10854,CTDOH,NJDEP,PADEP		
1336-36-3	* Total PCBs	ND		mg/kg dry	0.0191	1	EPA 8082A	06/21/2021 07:01	06/21/2021 20:22	BJ
							Certifications:			

	Surrogate Recoveries	Result	Acceptance Range
877-09-8	*Surrogate: Tetrachloro-m-xylene*	*70.0 %*	*30-120*
2051-24-3	*Surrogate: Decachlorobiphenyl*	*71.0 %*	*30-120*

Metals, Target Analyte

Log-in Notes: **Sample Notes:**

Sample Prepared by Method: EPA 3050B

CAS No.	Parameter	Result	Flag	Units	Reported to LOQ	Dilution	Reference Method	Date/Time Prepared	Date/Time Analyzed	Analyst
7429-90-5	**Aluminum**	**11500**		mg/kg dry	5.78	1	EPA 6010D	06/18/2021 16:40	06/22/2021 12:10	EM
							Certifications:	CTDOH,NELAC-NY10854,NJDEP,PADEP		
7440-36-0	Antimony	ND		mg/kg dry	2.89	1	EPA 6010D	06/18/2021 16:40	06/22/2021 12:10	EM
							Certifications:	CTDOH,NELAC-NY10854,NJDEP,PADEP		
7440-38-2	**Arsenic**	**2.85**		mg/kg dry	1.73	1	EPA 6010D	06/18/2021 16:40	06/22/2021 12:10	EM
							Certifications:	CTDOH,NELAC-NY10854,NJDEP,PADEP		
7440-39-3	**Barium**	**82.9**		mg/kg dry	2.89	1	EPA 6010D	06/18/2021 16:40	06/22/2021 12:10	EM
							Certifications:	CTDOH,NELAC-NY10854,NJDEP,PADEP		
7440-41-7	Beryllium	ND		mg/kg dry	0.058	1	EPA 6010D	06/18/2021 16:40	06/22/2021 12:10	EM
							Certifications:	CTDOH,NELAC-NY10854,NJDEP,PADEP		
7440-43-9	Cadmium	ND		mg/kg dry	0.347	1	EPA 6010D	06/18/2021 16:40	06/22/2021 12:10	EM
							Certifications:	CTDOH,NELAC-NY10854,NJDEP,PADEP		
7440-70-2	**Calcium**	**4780**	B	mg/kg dry	5.78	1	EPA 6010D	06/18/2021 16:40	06/22/2021 12:10	EM
							Certifications:	CTDOH,NELAC-NY10854,NJDEP,PADEP		
7440-47-3	**Chromium**	**19.4**		mg/kg dry	0.578	1	EPA 6010D	06/18/2021 16:40	06/22/2021 12:10	EM
							Certifications:	CTDOH,NELAC-NY10854,NJDEP,PADEP		
7440-48-4	**Cobalt**	**10.6**		mg/kg dry	0.462	1	EPA 6010D	06/18/2021 16:40	06/22/2021 12:10	EM
							Certifications:	CTDOH,NELAC-NY10854,NJDEP,PADEP		

Sample Information

Client Sample ID: **EB04_0.5-1.5** **York Sample ID:** **21F0798-04**

York Project (SDG) No.	Client Project ID	Matrix	Collection Date/Time	Date Received
21F0798	170653201	Soil	June 16, 2021 9:30 am	06/16/2021

Metals, Target Analyte

Log-in Notes: **Sample Notes:**

Sample Prepared by Method: EPA 3050B

CAS No.	Parameter	Result	Flag	Units	Reported to LOQ	Dilution	Reference Method	Date/Time Prepared	Date/Time Analyzed	Analyst
7440-50-8	**Copper**	**36.8**		mg/kg dry	2.31	1	EPA 6010D	06/18/2021 16:40	06/22/2021 12:10	EM
							Certifications:	CTDOH,NELAC-NY10854,NJDEP,PADEP		
7439-89-6	**Iron**	**15600**		mg/kg dry	28.9	1	EPA 6010D	06/18/2021 16:40	06/22/2021 12:10	EM
							Certifications:	CTDOH,NELAC-NY10854,NJDEP,PADEP		
7439-92-1	**Lead**	**34.7**		mg/kg dry	0.578	1	EPA 6010D	06/18/2021 16:40	06/22/2021 12:10	EM
							Certifications:	CTDOH,NELAC-NY10854,NJDEP,PADEP		
7439-95-4	**Magnesium**	**4570**		mg/kg dry	5.78	1	EPA 6010D	06/18/2021 16:40	06/22/2021 12:10	EM
							Certifications:	CTDOH,NELAC-NY10854,NJDEP,PADEP		
7439-96-5	**Manganese**	**209**		mg/kg dry	0.578	1	EPA 6010D	06/18/2021 16:40	06/22/2021 12:10	EM
							Certifications:	CTDOH,NELAC-NY10854,NJDEP,PADEP		
7440-02-0	**Nickel**	**22.3**		mg/kg dry	1.16	1	EPA 6010D	06/18/2021 16:40	06/22/2021 12:10	EM
							Certifications:	CTDOH,NELAC-NY10854,NJDEP,PADEP		
7440-09-7	**Potassium**	**5460**	B	mg/kg dry	5.78	1	EPA 6010D	06/18/2021 16:40	06/22/2021 12:10	EM
							Certifications:	CTDOH,NELAC-NY10854,NJDEP,PADEP		
7782-49-2	Selenium	ND		mg/kg dry	2.89	1	EPA 6010D	06/18/2021 16:40	06/22/2021 12:10	EM
							Certifications:	CTDOH,NELAC-NY10854,NJDEP,PADEP		
7440-22-4	Silver	ND		mg/kg dry	0.578	1	EPA 6010D	06/18/2021 16:40	06/22/2021 12:10	EM
							Certifications:	CTDOH,NELAC-NY10854,NJDEP,PADEP		
7440-23-5	**Sodium**	**151**		mg/kg dry	57.8	1	EPA 6010D	06/18/2021 16:40	06/22/2021 12:10	EM
							Certifications:	CTDOH,NELAC-NY10854,NJDEP,PADEP		
7440-28-0	Thallium	ND		mg/kg dry	2.89	1	EPA 6010D	06/18/2021 16:40	06/22/2021 12:10	EM
							Certifications:	CTDOH,NELAC-NY10854,NJDEP,PADEP		
7440-62-2	**Vanadium**	**25.4**		mg/kg dry	1.16	1	EPA 6010D	06/18/2021 16:40	06/22/2021 12:10	EM
							Certifications:	CTDOH,NELAC-NY10854,NJDEP,PADEP		
7440-66-6	**Zinc**	**64.7**		mg/kg dry	2.89	1	EPA 6010D	06/18/2021 16:40	06/22/2021 12:10	EM
							Certifications:	CTDOH,NELAC-NY10854,NJDEP,PADEP		

Mercury by 7473

Log-in Notes: **Sample Notes:**

Sample Prepared by Method: EPA 7473 soil

CAS No.	Parameter	Result	Flag	Units	Reported to LOQ	Dilution	Reference Method	Date/Time Prepared	Date/Time Analyzed	Analyst
7439-97-6	**Mercury**	**0.674**		mg/kg dry	0.0347	1	EPA 7473	06/22/2021 13:44	06/22/2021 15:12	BR
							Certifications:	CTDOH,NJDEP,NELAC-NY10854,PADEP		

Chromium, Hexavalent

Log-in Notes: **Sample Notes:**

Sample Prepared by Method: EPA SW846-3060

CAS No.	Parameter	Result	Flag	Units	Reported to LOQ	Dilution	Reference Method	Date/Time Prepared	Date/Time Analyzed	Analyst
18540-29-9	Chromium, Hexavalent	ND		mg/kg dry	0.578	1	EPA 7196A	06/21/2021 08:28	06/21/2021 16:02	OT
							Certifications:	NJDEP,CTDOH,NELAC-NY10854,PADEP		

Sample Information

Client Sample ID: **EB04_0.5-1.5** **York Sample ID:** **21F0798-04**

York Project (SDG) No.	Client Project ID	Matrix	Collection Date/Time	Date Received
21F0798	170653201	Soil	June 16, 2021 9:30 am	06/16/2021

Total Solids **Log-in Notes:** **Sample Notes:**

Sample Prepared by Method: % Solids Prep

CAS No.	Parameter	Result	Flag	Units	Reported to LOQ	Dilution	Reference Method	Date/Time Prepared	Date/Time Analyzed	Analyst
solids	*** % Solids**	**86.6**		%	0.100	1	SM 2540G Certifications: CTDOH	06/21/2021 14:20	06/21/2021 17:51	VR

Sample Information

Client Sample ID: **EB05_0-1** **York Sample ID:** **21F0798-05**

York Project (SDG) No.	Client Project ID	Matrix	Collection Date/Time	Date Received
21F0798	170653201	Soil	June 16, 2021 2:10 pm	06/16/2021

Volatiles, 8260 Comprehensive

Log-in Notes: **Sample Notes:**

Sample Prepared by Method: EPA 5035A

CAS No.	Parameter	Result	Flag	Units	Reported to LOD/MDL	LOQ	Dilution	Reference Method	Date/Time Prepared	Date/Time Analyzed	Analyst
630-20-6	1,1,1,2-Tetrachloroethane	ND		mg/kg dry	0.0025	0.0050	1	EPA 8260C	06/17/2021 06:30	06/17/2021 17:05	KHA
								Certifications:	CTDOH,NELAC-NY10854,NELAC-NY12058,NJDEP,PADEP		
71-55-6	1,1,1-Trichloroethane	ND		mg/kg dry	0.0025	0.0050	1	EPA 8260C	06/17/2021 06:30	06/17/2021 17:05	KHA
								Certifications:	CTDOH,NELAC-NY10854,NELAC-NY12058,NJDEP,PADEP		
79-34-5	1,1,2,2-Tetrachloroethane	ND		mg/kg dry	0.0025	0.0050	1	EPA 8260C	06/17/2021 06:30	06/17/2021 17:05	KHA
								Certifications:	CTDOH,NELAC-NY10854,NELAC-NY12058,NJDEP,PADEP		
76-13-1	1,1,2-Trichloro-1,2,2-trifluoroethane (Freon 113)	ND		mg/kg dry	0.0025	0.0050	1	EPA 8260C	06/17/2021 06:30	06/17/2021 17:05	KHA
								Certifications:	CTDOH,NELAC-NY10854,NELAC-NY12058,NJDEP		
79-00-5	1,1,2-Trichloroethane	ND		mg/kg dry	0.0025	0.0050	1	EPA 8260C	06/17/2021 06:30	06/17/2021 17:05	KHA
								Certifications:	CTDOH,NELAC-NY10854,NELAC-NY12058,NJDEP,PADEP		
75-34-3	1,1-Dichloroethane	ND		mg/kg dry	0.0025	0.0050	1	EPA 8260C	06/17/2021 06:30	06/17/2021 17:05	KHA
								Certifications:	CTDOH,NELAC-NY10854,NELAC-NY12058,NJDEP,PADEP		
75-35-4	1,1-Dichloroethylene	ND		mg/kg dry	0.0025	0.0050	1	EPA 8260C	06/17/2021 06:30	06/17/2021 17:05	KHA
								Certifications:	CTDOH,NELAC-NY10854,NELAC-NY12058,NJDEP,PADEP		
87-61-6	1,2,3-Trichlorobenzene	ND		mg/kg dry	0.0025	0.0050	1	EPA 8260C	06/17/2021 06:30	06/17/2021 17:05	KHA
								Certifications:	NELAC-NY10854,NELAC-NY12058,NJDEP,PADEP		
96-18-4	1,2,3-Trichloropropane	ND		mg/kg dry	0.0025	0.0050	1	EPA 8260C	06/17/2021 06:30	06/17/2021 17:05	KHA
								Certifications:	NELAC-NY10854,NELAC-NY12058,NJDEP		
120-82-1	1,2,4-Trichlorobenzene	ND		mg/kg dry	0.0025	0.0050	1	EPA 8260C	06/17/2021 06:30	06/17/2021 17:05	KHA
								Certifications:	NELAC-NY10854,NELAC-NY12058,NJDEP,PADEP		
95-63-6	1,2,4-Trimethylbenzene	ND		mg/kg dry	0.0025	0.0050	1	EPA 8260C	06/17/2021 06:30	06/17/2021 17:05	KHA
								Certifications:	CTDOH,NELAC-NY10854,NELAC-NY12058,NJDEP,PADEP		
96-12-8	1,2-Dibromo-3-chloropropane	ND		mg/kg dry	0.0025	0.0050	1	EPA 8260C	06/17/2021 06:30	06/17/2021 17:05	KHA
								Certifications:	CTDOH,NELAC-NY10854,NELAC-NY12058,NJDEP,PADEP		
106-93-4	1,2-Dibromoethane	ND		mg/kg dry	0.0025	0.0050	1	EPA 8260C	06/17/2021 06:30	06/17/2021 17:05	KHA
								Certifications:	CTDOH,NELAC-NY10854,NELAC-NY12058,NJDEP,PADEP		
95-50-1	1,2-Dichlorobenzene	ND		mg/kg dry	0.0025	0.0050	1	EPA 8260C	06/17/2021 06:30	06/17/2021 17:05	KHA
								Certifications:	CTDOH,NELAC-NY10854,NELAC-NY12058,NJDEP,PADEP		
107-06-2	1,2-Dichloroethane	ND		mg/kg dry	0.0025	0.0050	1	EPA 8260C	06/17/2021 06:30	06/17/2021 17:05	KHA
								Certifications:	CTDOH,NELAC-NY10854,NELAC-NY12058,NJDEP,PADEP		
78-87-5	1,2-Dichloropropane	ND		mg/kg dry	0.0025	0.0050	1	EPA 8260C	06/17/2021 06:30	06/17/2021 17:05	KHA
								Certifications:	CTDOH,NELAC-NY10854,NELAC-NY12058,NJDEP,PADEP		
108-67-8	1,3,5-Trimethylbenzene	ND		mg/kg dry	0.0025	0.0050	1	EPA 8260C	06/17/2021 06:30	06/17/2021 17:05	KHA
								Certifications:	CTDOH,NELAC-NY10854,NELAC-NY12058,NJDEP,PADEP		
541-73-1	1,3-Dichlorobenzene	ND		mg/kg dry	0.0025	0.0050	1	EPA 8260C	06/17/2021 06:30	06/17/2021 17:05	KHA
								Certifications:	CTDOH,NELAC-NY10854,NELAC-NY12058,NJDEP,PADEP		
106-46-7	1,4-Dichlorobenzene	ND		mg/kg dry	0.0025	0.0050	1	EPA 8260C	06/17/2021 06:30	06/17/2021 17:05	KHA
								Certifications:	CTDOH,NELAC-NY10854,NELAC-NY12058,NJDEP,PADEP		
123-91-1	1,4-Dioxane	ND		mg/kg dry	0.050	0.10	1	EPA 8260C	06/17/2021 06:30	06/17/2021 17:05	KHA
								Certifications:	NELAC-NY10854,NELAC-NY12058,NJDEP,PADEP		
78-93-3	2-Butanone	ND		mg/kg dry	0.0025	0.0050	1	EPA 8260C	06/17/2021 06:30	06/17/2021 17:05	KHA
								Certifications:	CTDOH,NELAC-NY10854,NELAC-NY12058,NJDEP,PADEP		

Sample Information

Client Sample ID: **EB05_0-1** **York Sample ID:** **21F0798-05**

York Project (SDG) No.	Client Project ID	Matrix	Collection Date/Time	Date Received
21F0798	170653201	Soil	June 16, 2021 2:10 pm	06/16/2021

Volatiles, 8260 Comprehensive **Log-in Notes:** **Sample Notes:**

Sample Prepared by Method: EPA 5035A

CAS No.	Parameter	Result	Flag	Units	Reported to LOD/MDL	LOQ	Dilution	Reference Method	Date/Time Prepared	Date/Time Analyzed	Analyst
591-78-6	2-Hexanone	ND		mg/kg dry	0.0025	0.0050	1	EPA 8260C	06/17/2021 06:30	06/17/2021 17:05	KHA
								Certifications:	CTDOH,NELAC-NY10854,NELAC-NY12058,NJDEP,PADEP		
108-10-1	4-Methyl-2-pentanone	ND		mg/kg dry	0.0025	0.0050	1	EPA 8260C	06/17/2021 06:30	06/17/2021 17:05	KHA
								Certifications:	CTDOH,NELAC-NY10854,NELAC-NY12058,NJDEP,PADEP		
67-64-1	**Acetone**	**0.0058**	CCV-E, J	mg/kg dry	0.0050	0.010	1	EPA 8260C	06/17/2021 06:30	06/17/2021 17:05	KHA
								Certifications:	CTDOH,NELAC-NY10854,NELAC-NY12058,NJDEP,PADEP		
107-02-8	Acrolein	ND		mg/kg dry	0.0050	0.010	1	EPA 8260C	06/17/2021 06:30	06/17/2021 17:05	KHA
								Certifications:	CTDOH,NELAC-NY10854,NELAC-NY12058,NJDEP,PADEP		
107-13-1	Acrylonitrile	ND		mg/kg dry	0.0025	0.0050	1	EPA 8260C	06/17/2021 06:30	06/17/2021 17:05	KHA
								Certifications:	CTDOH,NELAC-NY10854,NELAC-NY12058,NJDEP,PADEP		
71-43-2	Benzene	ND		mg/kg dry	0.0025	0.0050	1	EPA 8260C	06/17/2021 06:30	06/17/2021 17:05	KHA
								Certifications:	CTDOH,NELAC-NY10854,NELAC-NY12058,NJDEP,PADEP		
74-97-5	Bromochloromethane	ND		mg/kg dry	0.0025	0.0050	1	EPA 8260C	06/17/2021 06:30	06/17/2021 17:05	KHA
								Certifications:	NELAC-NY10854,NELAC-NY12058,NJDEP,PADEP		
75-27-4	Bromodichloromethane	ND		mg/kg dry	0.0025	0.0050	1	EPA 8260C	06/17/2021 06:30	06/17/2021 17:05	KHA
								Certifications:	CTDOH,NELAC-NY10854,NELAC-NY12058,NJDEP,PADEP		
75-25-2	Bromoform	ND		mg/kg dry	0.0025	0.0050	1	EPA 8260C	06/17/2021 06:30	06/17/2021 17:05	KHA
								Certifications:	CTDOH,NELAC-NY10854,NELAC-NY12058,NJDEP,PADEP		
74-83-9	Bromomethane	ND		mg/kg dry	0.0025	0.0050	1	EPA 8260C	06/17/2021 06:30	06/17/2021 17:05	KHA
								Certifications:	CTDOH,NELAC-NY10854,NELAC-NY12058,NJDEP,PADEP		
75-15-0	Carbon disulfide	ND		mg/kg dry	0.0025	0.0050	1	EPA 8260C	06/17/2021 06:30	06/17/2021 17:05	KHA
								Certifications:	CTDOH,NELAC-NY10854,NELAC-NY12058,NJDEP,PADEP		
56-23-5	Carbon tetrachloride	ND		mg/kg dry	0.0025	0.0050	1	EPA 8260C	06/17/2021 06:30	06/17/2021 17:05	KHA
								Certifications:	CTDOH,NELAC-NY10854,NELAC-NY12058,NJDEP,PADEP		
108-90-7	Chlorobenzene	ND		mg/kg dry	0.0025	0.0050	1	EPA 8260C	06/17/2021 06:30	06/17/2021 17:05	KHA
								Certifications:	CTDOH,NELAC-NY10854,NELAC-NY12058,NJDEP,PADEP		
75-00-3	Chloroethane	ND		mg/kg dry	0.0025	0.0050	1	EPA 8260C	06/17/2021 06:30	06/17/2021 17:05	KHA
								Certifications:	CTDOH,NELAC-NY10854,NELAC-NY12058,NJDEP,PADEP		
67-66-3	Chloroform	ND		mg/kg dry	0.0025	0.0050	1	EPA 8260C	06/17/2021 06:30	06/17/2021 17:05	KHA
								Certifications:	CTDOH,NELAC-NY10854,NELAC-NY12058,NJDEP,PADEP		
74-87-3	Chloromethane	ND		mg/kg dry	0.0025	0.0050	1	EPA 8260C	06/17/2021 06:30	06/17/2021 17:05	KHA
								Certifications:	CTDOH,NELAC-NY10854,NELAC-NY12058,NJDEP,PADEP		
156-59-2	cis-1,2-Dichloroethylene	ND		mg/kg dry	0.0025	0.0050	1	EPA 8260C	06/17/2021 06:30	06/17/2021 17:05	KHA
								Certifications:	CTDOH,NELAC-NY10854,NELAC-NY12058,NJDEP,PADEP		
10061-01-5	cis-1,3-Dichloropropylene	ND		mg/kg dry	0.0025	0.0050	1	EPA 8260C	06/17/2021 06:30	06/17/2021 17:05	KHA
								Certifications:	CTDOH,NELAC-NY10854,NELAC-NY12058,NJDEP,PADEP		
110-82-7	Cyclohexane	ND		mg/kg dry	0.0025	0.0050	1	EPA 8260C	06/17/2021 06:30	06/17/2021 17:05	KHA
								Certifications:	NELAC-NY10854,NELAC-NY12058,NJDEP,PADEP		
124-48-1	Dibromochloromethane	ND		mg/kg dry	0.0025	0.0050	1	EPA 8260C	06/17/2021 06:30	06/17/2021 17:05	KHA
								Certifications:	NELAC-NY10854,NELAC-NY12058,NJDEP,PADEP		
74-95-3	Dibromomethane	ND		mg/kg dry	0.0025	0.0050	1	EPA 8260C	06/17/2021 06:30	06/17/2021 17:05	KHA
								Certifications:	NELAC-NY10854,NELAC-NY12058,NJDEP,PADEP		
75-71-8	Dichlorodifluoromethane	ND		mg/kg dry	0.0025	0.0050	1	EPA 8260C	06/17/2021 06:30	06/17/2021 17:05	KHA
								Certifications:	NELAC-NY10854,NELAC-NY12058,NJDEP,PADEP		

Sample Information

Client Sample ID: **EB05_0-1** **York Sample ID:** **21F0798-05**

York Project (SDG) No.	Client Project ID	Matrix	Collection Date/Time	Date Received
21F0798	170653201	Soil	June 16, 2021 2:10 pm	06/16/2021

Volatiles, 8260 Comprehensive **Log-in Notes:** **Sample Notes:**

Sample Prepared by Method: EPA 5035A

CAS No.	Parameter	Result	Flag	Units	Reported to LOD/MDL	LOQ	Dilution	Reference Method	Date/Time Prepared	Date/Time Analyzed	Analyst
100-41-4	Ethyl Benzene	ND		mg/kg dry	0.0025	0.0050	1	EPA 8260C	06/17/2021 06:30	06/17/2021 17:05	KHA
								Certifications:	CTDOH,NELAC-NY10854,NELAC-NY12058,NJDEP,PADEP		
87-68-3	Hexachlorobutadiene	ND		mg/kg dry	0.0025	0.0050	1	EPA 8260C	06/17/2021 06:30	06/17/2021 17:05	KHA
								Certifications:	NELAC-NY10854,NELAC-NY12058,NJDEP,PADEP		
98-82-8	Isopropylbenzene	ND		mg/kg dry	0.0025	0.0050	1	EPA 8260C	06/17/2021 06:30	06/17/2021 17:05	KHA
								Certifications:	CTDOH,NELAC-NY10854,NELAC-NY12058,NJDEP,PADEP		
79-20-9	Methyl acetate	ND		mg/kg dry	0.0025	0.0050	1	EPA 8260C	06/17/2021 06:30	06/17/2021 17:05	KHA
								Certifications:	NELAC-NY10854,NELAC-NY12058,NJDEP,PADEP		
1634-04-4	Methyl tert-butyl ether (MTBE)	ND		mg/kg dry	0.0025	0.0050	1	EPA 8260C	06/17/2021 06:30	06/17/2021 17:05	KHA
								Certifications:	CTDOH,NELAC-NY10854,NELAC-NY12058,NJDEP,PADEP		
108-87-2	Methylcyclohexane	ND		mg/kg dry	0.0025	0.0050	1	EPA 8260C	06/17/2021 06:30	06/17/2021 17:05	KHA
								Certifications:	NELAC-NY10854,NELAC-NY12058,NJDEP,PADEP		
75-09-2	Methylene chloride	ND		mg/kg dry	0.0050	0.010	1	EPA 8260C	06/17/2021 06:30	06/17/2021 17:05	KHA
								Certifications:	CTDOH,NELAC-NY10854,NELAC-NY12058,NJDEP,PADEP		
104-51-8	n-Butylbenzene	ND		mg/kg dry	0.0025	0.0050	1	EPA 8260C	06/17/2021 06:30	06/17/2021 17:05	KHA
								Certifications:	CTDOH,NELAC-NY10854,NELAC-NY12058,NJDEP,PADEP		
103-65-1	n-Propylbenzene	ND		mg/kg dry	0.0025	0.0050	1	EPA 8260C	06/17/2021 06:30	06/17/2021 17:05	KHA
								Certifications:	CTDOH,NELAC-NY10854,NELAC-NY12058,NJDEP,PADEP		
95-47-6	o-Xylene	ND		mg/kg dry	0.0025	0.0050	1	EPA 8260C	06/17/2021 06:30	06/17/2021 17:05	KHA
								Certifications:	CTDOH,NELAC-NY10854,NELAC-NY12058,PADEP		
179601-23-1	p- & m- Xylenes	ND		mg/kg dry	0.0050	0.010	1	EPA 8260C	06/17/2021 06:30	06/17/2021 17:05	KHA
								Certifications:	CTDOH,NELAC-NY10854,NELAC-NY12058,PADEP		
99-87-6	p-Isopropyltoluene	ND		mg/kg dry	0.0025	0.0050	1	EPA 8260C	06/17/2021 06:30	06/17/2021 17:05	KHA
								Certifications:	CTDOH,NELAC-NY10854,NELAC-NY12058,NJDEP,PADEP		
135-98-8	sec-Butylbenzene	ND		mg/kg dry	0.0025	0.0050	1	EPA 8260C	06/17/2021 06:30	06/17/2021 17:05	KHA
								Certifications:	CTDOH,NELAC-NY10854,NELAC-NY12058,NJDEP,PADEP		
100-42-5	Styrene	ND		mg/kg dry	0.0025	0.0050	1	EPA 8260C	06/17/2021 06:30	06/17/2021 17:05	KHA
								Certifications:	CTDOH,NELAC-NY10854,NELAC-NY12058,NJDEP,PADEP		
75-65-0	tert-Butyl alcohol (TBA)	ND		mg/kg dry	0.0025	0.0050	1	EPA 8260C	06/17/2021 06:30	06/17/2021 17:05	KHA
								Certifications:	NELAC-NY10854,NELAC-NY12058,NJDEP,PADEP		
98-06-6	tert-Butylbenzene	ND		mg/kg dry	0.0025	0.0050	1	EPA 8260C	06/17/2021 06:30	06/17/2021 17:05	KHA
								Certifications:	CTDOH,NELAC-NY10854,NELAC-NY12058,NJDEP,PADEP		
127-18-4	Tetrachloroethylene	ND		mg/kg dry	0.0025	0.0050	1	EPA 8260C	06/17/2021 06:30	06/17/2021 17:05	KHA
								Certifications:	CTDOH,NELAC-NY10854,NELAC-NY12058,NJDEP,PADEP		
108-88-3	Toluene	ND		mg/kg dry	0.0025	0.0050	1	EPA 8260C	06/17/2021 06:30	06/17/2021 17:05	KHA
								Certifications:	CTDOH,NELAC-NY10854,NELAC-NY12058,NJDEP,PADEP		
156-60-5	trans-1,2-Dichloroethylene	ND		mg/kg dry	0.0025	0.0050	1	EPA 8260C	06/17/2021 06:30	06/17/2021 17:05	KHA
								Certifications:	CTDOH,NELAC-NY10854,NELAC-NY12058,NJDEP,PADEP		
10061-02-6	trans-1,3-Dichloropropylene	ND		mg/kg dry	0.0025	0.0050	1	EPA 8260C	06/17/2021 06:30	06/17/2021 17:05	KHA
								Certifications:	CTDOH,NELAC-NY10854,NELAC-NY12058,NJDEP,PADEP		
79-01-6	Trichloroethylene	ND		mg/kg dry	0.0025	0.0050	1	EPA 8260C	06/17/2021 06:30	06/17/2021 17:05	KHA
								Certifications:	CTDOH,NELAC-NY10854,NELAC-NY12058,NJDEP,PADEP		
75-69-4	Trichlorofluoromethane	ND		mg/kg dry	0.0025	0.0050	1	EPA 8260C	06/17/2021 06:30	06/17/2021 17:05	KHA
								Certifications:	CTDOH,NELAC-NY10854,NELAC-NY12058,NJDEP,PADEP		

Sample Information

Client Sample ID: **EB05_0-1** **York Sample ID:** **21F0798-05**

York Project (SDG) No.	Client Project ID	Matrix	Collection Date/Time	Date Received
21F0798	170653201	Soil	June 16, 2021 2:10 pm	06/16/2021

Volatiles, 8260 Comprehensive

Log-in Notes: **Sample Notes:**

Sample Prepared by Method: EPA 5035A

CAS No.	Parameter	Result	Flag	Units	Reported to LOD/MDL	LOQ	Dilution	Reference Method	Date/Time Prepared	Date/Time Analyzed	Analyst
75-01-4	Vinyl Chloride	ND		mg/kg dry	0.0025	0.0050	1	EPA 8260C	06/17/2021 06:30	06/17/2021 17:05	KHA
								Certifications:	CTDOH,NELAC-NY10854,NELAC-NY12058,NJDEP,PADEP		
1330-20-7	Xylenes, Total	ND		mg/kg dry	0.0075	0.015	1	EPA 8260C	06/17/2021 06:30	06/17/2021 17:05	KHA
								Certifications:	CTDOH,NELAC-NY10854,NELAC-NY12058,NJDEP		

	Surrogate Recoveries	Result	Acceptance Range
17060-07-0	*Surrogate: SURR: 1,2-Dichloroethane-d4*	*107 %*	*77-125*
2037-26-5	*Surrogate: SURR: Toluene-d8*	*98.9 %*	*85-120*
460-00-4	*Surrogate: SURR: p-Bromofluorobenzene*	*102 %*	*76-130*

Semi-Volatiles, 8270 Comprehensive

Log-in Notes: **Sample Notes:**

Sample Prepared by Method: EPA 3546 SVOA

CAS No.	Parameter	Result	Flag	Units	Reported to LOD/MDL	LOQ	Dilution	Reference Method	Date/Time Prepared	Date/Time Analyzed	Analyst
92-52-4	1,1-Biphenyl	ND		mg/kg dry	0.0452	0.0902	2	EPA 8270D	06/18/2021 14:03	06/21/2021 15:29	KH
								Certifications:	NELAC-NY10854,NJDEP,PADEP		
95-94-3	1,2,4,5-Tetrachlorobenzene	ND		mg/kg dry	0.0902	0.180	2	EPA 8270D	06/18/2021 14:03	06/21/2021 15:29	KH
								Certifications:	NELAC-NY10854,NJDEP,PADEP		
122-66-7	1,2-Diphenylhydrazine (as Azobenzene)	ND		mg/kg dry	0.0452	0.0902	2	EPA 8270D	06/18/2021 14:03	06/21/2021 15:29	KH
								Certifications:	NELAC-NY10854,NJDEP,PADEP		
58-90-2	2,3,4,6-Tetrachlorophenol	ND		mg/kg dry	0.0902	0.180	2	EPA 8270D	06/18/2021 14:03	06/21/2021 15:29	KH
								Certifications:	NELAC-NY10854,NJDEP,PADEP		
95-95-4	2,4,5-Trichlorophenol	ND		mg/kg dry	0.0452	0.0902	2	EPA 8270D	06/18/2021 14:03	06/21/2021 15:29	KH
								Certifications:	CTDOH,NELAC-NY10854,NJDEP,PADEP		
88-06-2	2,4,6-Trichlorophenol	ND		mg/kg dry	0.0452	0.0902	2	EPA 8270D	06/18/2021 14:03	06/21/2021 15:29	KH
								Certifications:	CTDOH,NELAC-NY10854,NJDEP,PADEP		
120-83-2	2,4-Dichlorophenol	ND		mg/kg dry	0.0452	0.0902	2	EPA 8270D	06/18/2021 14:03	06/21/2021 15:29	KH
								Certifications:	CTDOH,NELAC-NY10854,NJDEP,PADEP		
105-67-9	2,4-Dimethylphenol	ND		mg/kg dry	0.0452	0.0902	2	EPA 8270D	06/18/2021 14:03	06/21/2021 15:29	KH
								Certifications:	CTDOH,NELAC-NY10854,NJDEP,PADEP		
51-28-5	2,4-Dinitrophenol	ND		mg/kg dry	0.0902	0.180	2	EPA 8270D	06/18/2021 14:03	06/21/2021 15:29	KH
								Certifications:	CTDOH,NELAC-NY10854,NJDEP,PADEP		
121-14-2	2,4-Dinitrotoluene	ND		mg/kg dry	0.0452	0.0902	2	EPA 8270D	06/18/2021 14:03	06/21/2021 15:29	KH
								Certifications:	CTDOH,NELAC-NY10854,NJDEP,PADEP		
606-20-2	2,6-Dinitrotoluene	ND		mg/kg dry	0.0452	0.0902	2	EPA 8270D	06/18/2021 14:03	06/21/2021 15:29	KH
								Certifications:	CTDOH,NELAC-NY10854,NJDEP,PADEP		
91-58-7	2-Chloronaphthalene	ND		mg/kg dry	0.0452	0.0902	2	EPA 8270D	06/18/2021 14:03	06/21/2021 15:29	KH
								Certifications:	CTDOH,NELAC-NY10854,NJDEP,PADEP		
95-57-8	2-Chlorophenol	ND		mg/kg dry	0.0452	0.0902	2	EPA 8270D	06/18/2021 14:03	06/21/2021 15:29	KH
								Certifications:	CTDOH,NELAC-NY10854,NJDEP,PADEP		
91-57-6	2-Methylnaphthalene	ND		mg/kg dry	0.0452	0.0902	2	EPA 8270D	06/18/2021 14:03	06/21/2021 15:29	KH
								Certifications:	CTDOH,NELAC-NY10854,NJDEP,PADEP		

Sample Information

Client Sample ID: **EB05_0-1** **York Sample ID:** **21F0798-05**

York Project (SDG) No.	Client Project ID	Matrix	Collection Date/Time	Date Received
21F0798	170653201	Soil	June 16, 2021 2:10 pm	06/16/2021

Semi-Volatiles, 8270 Comprehensive **Log-in Notes:** **Sample Notes:**

Sample Prepared by Method: EPA 3546 SVOA

CAS No.	Parameter	Result	Flag	Units	Reported to LOD/MDL	LOQ	Dilution	Reference Method	Date/Time Prepared	Date/Time Analyzed	Analyst
95-48-7	2-Methylphenol	ND		mg/kg dry	0.0452	0.0902	2	EPA 8270D Certifications: CTDOH,NELAC-NY10854,NJDEP,PADEP	06/18/2021 14:03	06/21/2021 15:29	KH
88-74-4	2-Nitroaniline	ND		mg/kg dry	0.0902	0.180	2	EPA 8270D Certifications: CTDOH,NELAC-NY10854,NJDEP,PADEP	06/18/2021 14:03	06/21/2021 15:29	KH
88-75-5	2-Nitrophenol	ND		mg/kg dry	0.0452	0.0902	2	EPA 8270D Certifications: CTDOH,NELAC-NY10854,NJDEP,PADEP	06/18/2021 14:03	06/21/2021 15:29	KH
65794-96-9	3- & 4-Methylphenols	ND		mg/kg dry	0.0452	0.0902	2	EPA 8270D Certifications: CTDOH,NELAC-NY10854,NJDEP,PADEP	06/18/2021 14:03	06/21/2021 15:29	KH
91-94-1	3,3-Dichlorobenzidine	ND		mg/kg dry	0.0452	0.0902	2	EPA 8270D Certifications: NELAC-NY10854,NJDEP,PADEP	06/18/2021 14:03	06/21/2021 15:29	KH
99-09-2	3-Nitroaniline	ND		mg/kg dry	0.0902	0.180	2	EPA 8270D Certifications: CTDOH,NELAC-NY10854,NJDEP,PADEP	06/18/2021 14:03	06/21/2021 15:29	KH
534-52-1	4,6-Dinitro-2-methylphenol	ND		mg/kg dry	0.0902	0.180	2	EPA 8270D Certifications: CTDOH,NELAC-NY10854,NJDEP,PADEP	06/18/2021 14:03	06/21/2021 15:29	KH
101-55-3	4-Bromophenyl phenyl ether	ND		mg/kg dry	0.0452	0.0902	2	EPA 8270D Certifications: CTDOH,NELAC-NY10854,NJDEP,PADEP	06/18/2021 14:03	06/21/2021 15:29	KH
59-50-7	4-Chloro-3-methylphenol	ND		mg/kg dry	0.0452	0.0902	2	EPA 8270D Certifications: CTDOH,NELAC-NY10854,NJDEP,PADEP	06/18/2021 14:03	06/21/2021 15:29	KH
106-47-8	4-Chloroaniline	ND		mg/kg dry	0.0452	0.0902	2	EPA 8270D Certifications: CTDOH,NELAC-NY10854,NJDEP,PADEP	06/18/2021 14:03	06/21/2021 15:29	KH
7005-72-3	4-Chlorophenyl phenyl ether	ND		mg/kg dry	0.0452	0.0902	2	EPA 8270D Certifications: CTDOH,NELAC-NY10854,NJDEP,PADEP	06/18/2021 14:03	06/21/2021 15:29	KH
100-01-6	4-Nitroaniline	ND		mg/kg dry	0.0902	0.180	2	EPA 8270D Certifications: CTDOH,NELAC-NY10854,NJDEP,PADEP	06/18/2021 14:03	06/21/2021 15:29	KH
100-02-7	4-Nitrophenol	ND		mg/kg dry	0.0902	0.180	2	EPA 8270D Certifications: CTDOH,NELAC-NY10854,NJDEP,PADEP	06/18/2021 14:03	06/21/2021 15:29	KH
83-32-9	Acenaphthene	ND		mg/kg dry	0.0452	0.0902	2	EPA 8270D Certifications: CTDOH,NELAC-NY10854,NJDEP,PADEP	06/18/2021 14:03	06/21/2021 15:29	KH
208-96-8	Acenaphthylene	ND		mg/kg dry	0.0452	0.0902	2	EPA 8270D Certifications: CTDOH,NELAC-NY10854,NJDEP,PADEP	06/18/2021 14:03	06/21/2021 15:29	KH
98-86-2	Acetophenone	ND		mg/kg dry	0.0452	0.0902	2	EPA 8270D Certifications: NELAC-NY10854,NJDEP,PADEP	06/18/2021 14:03	06/21/2021 15:29	KH
62-53-3	Aniline	ND		mg/kg dry	0.181	0.361	2	EPA 8270D Certifications: NELAC-NY10854,NJDEP,PADEP	06/18/2021 14:03	06/21/2021 15:29	KH
120-12-7	Anthracene	ND		mg/kg dry	0.0452	0.0902	2	EPA 8270D Certifications: CTDOH,NELAC-NY10854,NJDEP,PADEP	06/18/2021 14:03	06/21/2021 15:29	KH
1912-24-9	Atrazine	ND		mg/kg dry	0.0452	0.0902	2	EPA 8270D Certifications: NELAC-NY10854,NJDEP,PADEP	06/18/2021 14:03	06/21/2021 15:29	KH
100-52-7	Benzaldehyde	ND		mg/kg dry	0.0452	0.0902	2	EPA 8270D Certifications: NELAC-NY10854,NJDEP,PADEP	06/18/2021 14:03	06/21/2021 15:29	KH
92-87-5	Benzidine	ND		mg/kg dry	0.181	0.361	2	EPA 8270D Certifications: CTDOH,NELAC-NY10854,PADEP	06/18/2021 14:03	06/21/2021 15:29	KH
56-55-3	Benzo(a)anthracene	ND		mg/kg dry	0.0452	0.0902	2	EPA 8270D Certifications: CTDOH,NELAC-NY10854,NJDEP,PADEP	06/18/2021 14:03	06/21/2021 15:29	KH

Sample Information

Client Sample ID: **EB05_0-1** **York Sample ID:** **21F0798-05**

York Project (SDG) No.	Client Project ID	Matrix	Collection Date/Time	Date Received
21F0798	170653201	Soil	June 16, 2021 2:10 pm	06/16/2021

Semi-Volatiles, 8270 Comprehensive **Log-in Notes:** **Sample Notes:**

Sample Prepared by Method: EPA 3546 SVOA

CAS No.	Parameter	Result	Flag	Units	Reported to LOD/MDL	LOQ	Dilution	Reference Method	Date/Time Prepared	Date/Time Analyzed	Analyst
50-32-8	Benzo(a)pyrene	ND		mg/kg dry	0.0452	0.0902	2	EPA 8270D Certifications: CTDOH,NELAC-NY10854,NJDEP,PADEP	06/18/2021 14:03	06/21/2021 15:29	KH
205-99-2	Benzo(b)fluoranthene	ND		mg/kg dry	0.0452	0.0902	2	EPA 8270D Certifications: CTDOH,NELAC-NY10854,NJDEP,PADEP	06/18/2021 14:03	06/21/2021 15:29	KH
191-24-2	Benzo(g,h,i)perylene	ND		mg/kg dry	0.0452	0.0902	2	EPA 8270D Certifications: CTDOH,NELAC-NY10854,NJDEP,PADEP	06/18/2021 14:03	06/21/2021 15:29	KH
207-08-9	Benzo(k)fluoranthene	ND		mg/kg dry	0.0452	0.0902	2	EPA 8270D Certifications: CTDOH,NELAC-NY10854,NJDEP,PADEP	06/18/2021 14:03	06/21/2021 15:29	KH
65-85-0	Benzoic acid	ND		mg/kg dry	0.0452	0.0902	2	EPA 8270D Certifications: NELAC-NY10854,NJDEP,PADEP	06/18/2021 14:03	06/21/2021 15:29	KH
100-51-6	Benzyl alcohol	ND		mg/kg dry	0.0452	0.0902	2	EPA 8270D Certifications: NELAC-NY10854,NJDEP,PADEP	06/18/2021 14:03	06/21/2021 15:29	KH
85-68-7	Benzyl butyl phthalate	ND		mg/kg dry	0.0452	0.0902	2	EPA 8270D Certifications: CTDOH,NELAC-NY10854,NJDEP,PADEP	06/18/2021 14:03	06/21/2021 15:29	KH
111-91-1	Bis(2-chloroethoxy)methane	ND		mg/kg dry	0.0452	0.0902	2	EPA 8270D Certifications: CTDOH,NELAC-NY10854,NJDEP,PADEP	06/18/2021 14:03	06/21/2021 15:29	KH
111-44-4	Bis(2-chloroethyl)ether	ND		mg/kg dry	0.0452	0.0902	2	EPA 8270D Certifications: CTDOH,NELAC-NY10854,NJDEP,PADEP	06/18/2021 14:03	06/21/2021 15:29	KH
108-60-1	Bis(2-chloroisopropyl)ether	ND		mg/kg dry	0.0452	0.0902	2	EPA 8270D Certifications: CTDOH,NELAC-NY10854,NJDEP,PADEP	06/18/2021 14:03	06/21/2021 15:29	KH
117-81-7	**Bis(2-ethylhexyl)phthalate**	**0.121**		mg/kg dry	0.0452	0.0902	2	EPA 8270D Certifications: CTDOH,NELAC-NY10854,NJDEP,PADEP	06/18/2021 14:03	06/21/2021 15:29	KH
105-60-2	Caprolactam	ND		mg/kg dry	0.0902	0.180	2	EPA 8270D Certifications: NELAC-NY10854,NJDEP,PADEP	06/18/2021 14:03	06/21/2021 15:29	KH
86-74-8	Carbazole	ND		mg/kg dry	0.0452	0.0902	2	EPA 8270D Certifications: CTDOH,NELAC-NY10854,NJDEP,PADEP	06/18/2021 14:03	06/21/2021 15:29	KH
218-01-9	Chrysene	ND		mg/kg dry	0.0452	0.0902	2	EPA 8270D Certifications: CTDOH,NELAC-NY10854,NJDEP,PADEP	06/18/2021 14:03	06/21/2021 15:29	KH
53-70-3	Dibenzo(a,h)anthracene	ND		mg/kg dry	0.0452	0.0902	2	EPA 8270D Certifications: CTDOH,NELAC-NY10854,NJDEP,PADEP	06/18/2021 14:03	06/21/2021 15:29	KH
132-64-9	Dibenzofuran	ND		mg/kg dry	0.0452	0.0902	2	EPA 8270D Certifications: CTDOH,NELAC-NY10854,NJDEP,PADEP	06/18/2021 14:03	06/21/2021 15:29	KH
84-66-2	Diethyl phthalate	ND		mg/kg dry	0.0452	0.0902	2	EPA 8270D Certifications: CTDOH,NELAC-NY10854,NJDEP,PADEP	06/18/2021 14:03	06/21/2021 15:29	KH
131-11-3	Dimethyl phthalate	ND		mg/kg dry	0.0452	0.0902	2	EPA 8270D Certifications: CTDOH,NELAC-NY10854,NJDEP,PADEP	06/18/2021 14:03	06/21/2021 15:29	KH
84-74-2	Di-n-butyl phthalate	ND		mg/kg dry	0.0452	0.0902	2	EPA 8270D Certifications: CTDOH,NELAC-NY10854,NJDEP,PADEP	06/18/2021 14:03	06/21/2021 15:29	KH
117-84-0	Di-n-octyl phthalate	ND		mg/kg dry	0.0452	0.0902	2	EPA 8270D Certifications: CTDOH,NELAC-NY10854,NJDEP,PADEP	06/18/2021 14:03	06/21/2021 15:29	KH
122-39-4	Diphenylamine	ND		mg/kg dry	0.0902	0.180	2	EPA 8270D Certifications: NELAC-NY10854,NJDEP,PADEP	06/18/2021 14:03	06/21/2021 15:29	KH
206-44-0	Fluoranthene	ND		mg/kg dry	0.0452	0.0902	2	EPA 8270D Certifications: CTDOH,NELAC-NY10854,NJDEP,PADEP	06/18/2021 14:03	06/21/2021 15:29	KH

Sample Information

Client Sample ID: **EB05_0-1** **York Sample ID:** **21F0798-05**

York Project (SDG) No.	Client Project ID	Matrix	Collection Date/Time	Date Received
21F0798	170653201	Soil	June 16, 2021 2:10 pm	06/16/2021

Semi-Volatiles, 8270 Comprehensive **Log-in Notes:** **Sample Notes:**

Sample Prepared by Method: EPA 3546 SVOA

CAS No.	Parameter	Result	Flag	Units	Reported to LOD/MDL	LOQ	Dilution	Reference Method	Date/Time Prepared	Date/Time Analyzed	Analyst
86-73-7	Fluorene	ND		mg/kg dry	0.0452	0.0902	2	EPA 8270D	06/18/2021 14:03	06/21/2021 15:29	KH
								Certifications:	NELAC-NY10854,NJDEP,PADEP		
118-74-1	Hexachlorobenzene	ND		mg/kg dry	0.0452	0.0902	2	EPA 8270D	06/18/2021 14:03	06/21/2021 15:29	KH
								Certifications:	CTDOH,NELAC-NY10854,NJDEP,PADEP		
87-68-3	Hexachlorobutadiene	ND		mg/kg dry	0.0452	0.0902	2	EPA 8270D	06/18/2021 14:03	06/21/2021 15:29	KH
								Certifications:	CTDOH,NELAC-NY10854,NJDEP,PADEP		
77-47-4	Hexachlorocyclopentadiene	ND		mg/kg dry	0.0452	0.0902	2	EPA 8270D	06/18/2021 14:03	06/21/2021 15:29	KH
								Certifications:	CTDOH,NELAC-NY10854,NJDEP,PADEP		
67-72-1	Hexachloroethane	ND		mg/kg dry	0.0452	0.0902	2	EPA 8270D	06/18/2021 14:03	06/21/2021 15:29	KH
								Certifications:	CTDOH,NELAC-NY10854,NJDEP,PADEP		
193-39-5	Indeno(1,2,3-cd)pyrene	ND		mg/kg dry	0.0452	0.0902	2	EPA 8270D	06/18/2021 14:03	06/21/2021 15:29	KH
								Certifications:	CTDOH,NELAC-NY10854,NJDEP,PADEP		
78-59-1	Isophorone	ND		mg/kg dry	0.0452	0.0902	2	EPA 8270D	06/18/2021 14:03	06/21/2021 15:29	KH
								Certifications:	CTDOH,NELAC-NY10854,NJDEP,PADEP		
91-20-3	Naphthalene	ND		mg/kg dry	0.0452	0.0902	2	EPA 8270D	06/18/2021 14:03	06/21/2021 15:29	KH
								Certifications:	CTDOH,NELAC-NY10854,NJDEP,PADEP		
98-95-3	Nitrobenzene	ND		mg/kg dry	0.0452	0.0902	2	EPA 8270D	06/18/2021 14:03	06/21/2021 15:29	KH
								Certifications:	CTDOH,NELAC-NY10854,NJDEP,PADEP		
62-75-9	N-Nitrosodimethylamine	ND		mg/kg dry	0.0452	0.0902	2	EPA 8270D	06/18/2021 14:03	06/21/2021 15:29	KH
								Certifications:	CTDOH,NELAC-NY10854,NJDEP,PADEP		
621-64-7	N-nitroso-di-n-propylamine	ND		mg/kg dry	0.0452	0.0902	2	EPA 8270D	06/18/2021 14:03	06/21/2021 15:29	KH
								Certifications:	CTDOH,NELAC-NY10854,NJDEP,PADEP		
86-30-6	N-Nitrosodiphenylamine	ND		mg/kg dry	0.0452	0.0902	2	EPA 8270D	06/18/2021 14:03	06/21/2021 15:29	KH
								Certifications:	CTDOH,NELAC-NY10854,NJDEP,PADEP		
87-86-5	Pentachlorophenol	ND		mg/kg dry	0.0452	0.0902	2	EPA 8270D	06/18/2021 14:03	06/21/2021 15:29	KH
								Certifications:	CTDOH,NELAC-NY10854,NJDEP,PADEP		
85-01-8	Phenanthrene	ND		mg/kg dry	0.0452	0.0902	2	EPA 8270D	06/18/2021 14:03	06/21/2021 15:29	KH
								Certifications:	CTDOH,NELAC-NY10854,NJDEP,PADEP		
108-95-2	Phenol	ND		mg/kg dry	0.0452	0.0902	2	EPA 8270D	06/18/2021 14:03	06/21/2021 15:29	KH
								Certifications:	CTDOH,NELAC-NY10854,NJDEP,PADEP		
129-00-0	Pyrene	ND		mg/kg dry	0.0452	0.0902	2	EPA 8270D	06/18/2021 14:03	06/21/2021 15:29	KH
								Certifications:	CTDOH,NELAC-NY10854,NJDEP,PADEP		
110-86-1	Pyridine	ND		mg/kg dry	0.181	0.361	2	EPA 8270D	06/18/2021 14:03	06/21/2021 15:29	KH
								Certifications:	CTDOH,NELAC-NY10854,NJDEP,PADEP		

	Surrogate Recoveries	Result	Acceptance Range
367-12-4	*Surrogate: SURR: 2-Fluorophenol*	*44.3 %*	*20-108*
4165-62-2	*Surrogate: SURR: Phenol-d5*	*47.2 %*	*23-114*
4165-60-0	*Surrogate: SURR: Nitrobenzene-d5*	*46.6 %*	*22-108*
321-60-8	*Surrogate: SURR: 2-Fluorobiphenyl*	*48.9 %*	*21-113*
118-79-6	*Surrogate: SURR: 2,4,6-Tribromophenol*	*67.7 %*	*19-110*
1718-51-0	*Surrogate: SURR: Terphenyl-d14*	*72.6 %*	*24-116*

Sample Information

Client Sample ID: **EB05_0-1** **York Sample ID:** **21F0798-05**

York Project (SDG) No.	Client Project ID	Matrix	Collection Date/Time	Date Received
21F0798	170653201	Soil	June 16, 2021 2:10 pm	06/16/2021

Semi-Volatiles, 1,4-Dioxane 8270 SIM-Soil

Log-in Notes: **Sample Notes:**

Sample Prepared by Method: EPA 3550C

CAS No.	Parameter	Result	Flag	Units	Reported to LOQ	Dilution	Reference Method	Date/Time Prepared	Date/Time Analyzed	Analyst
123-91-1	1,4-Dioxane	ND		ug/kg	19.6	1	EPA 8270D SIM Certifications: NELAC-NY10854	06/22/2021 07:42	06/23/2021 04:44	KH

	Surrogate Recoveries	Result	Acceptance Range
17647-74-4	*Surrogate: 1,4-Dioxane-d8*	*50.0 %*	*39-127.5*

PFAS, NYSDEC Target List

Log-in Notes: **Sample Notes:**

Sample Prepared by Method: SPE PFAS Extraction-Soil-EPA 537m

CAS No.	Parameter	Result	Flag	Units	Reported to LOQ	Dilution	Reference Method	Date/Time Prepared	Date/Time Analyzed	Analyst
375-73-5	* Perfluorobutanesulfonic acid (PFBS)	ND		ug/kg dry	0.251	1	EPA 537m Certifications:	06/18/2021 13:27	06/23/2021 00:53	WL
307-24-4	* Perfluorohexanoic acid (PFHxA)	ND		ug/kg dry	0.251	1	EPA 537m Certifications:	06/18/2021 13:27	06/23/2021 00:53	WL
375-85-9	* Perfluoroheptanoic acid (PFHpA)	ND		ug/kg dry	0.251	1	EPA 537m Certifications:	06/18/2021 13:27	06/23/2021 00:53	WL
355-46-4	* Perfluorohexanesulfonic acid (PFHxS)	ND		ug/kg dry	0.251	1	EPA 537m Certifications:	06/18/2021 13:27	06/23/2021 00:53	WL
335-67-1	* Perfluorooctanoic acid (PFOA)	ND		ug/kg dry	0.251	1	EPA 537m Certifications:	06/18/2021 13:27	06/23/2021 00:53	WL
1763-23-1	* Perfluorooctanesulfonic acid (PFOS)	ND		ug/kg dry	0.251	1	EPA 537m Certifications:	06/18/2021 13:27	06/23/2021 00:53	WL
375-95-1	* Perfluorononanoic acid (PFNA)	ND		ug/kg dry	0.251	1	EPA 537m Certifications:	06/18/2021 13:27	06/23/2021 00:53	WL
335-76-2	* Perfluorodecanoic acid (PFDA)	ND		ug/kg dry	0.251	1	EPA 537m Certifications:	06/18/2021 13:27	06/23/2021 00:53	WL
2058-94-8	* Perfluoroundecanoic acid (PFUnA)	ND		ug/kg dry	0.251	1	EPA 537m Certifications:	06/18/2021 13:27	06/23/2021 00:53	WL
307-55-1	* Perfluorododecanoic acid (PFDoA)	ND		ug/kg dry	0.251	1	EPA 537m Certifications:	06/18/2021 13:27	06/23/2021 00:53	WL
72629-94-8	* Perfluorotridecanoic acid (PFTrDA)	ND		ug/kg dry	0.251	1	EPA 537m Certifications:	06/18/2021 13:27	06/23/2021 00:53	WL
376-06-7	* Perfluorotetradecanoic acid (PFTA)	ND		ug/kg dry	0.251	1	EPA 537m Certifications:	06/18/2021 13:27	06/23/2021 00:53	WL
2355-31-9	* N-MeFOSAA	ND		ug/kg dry	0.251	1	EPA 537m Certifications:	06/18/2021 13:27	06/23/2021 00:53	WL
2991-50-6	* N-EtFOSAA	ND		ug/kg dry	0.251	1	EPA 537m Certifications:	06/18/2021 13:27	06/23/2021 00:53	WL
2706-90-3	* Perfluoropentanoic acid (PFPeA)	ND		ug/kg dry	0.251	1	EPA 537m Certifications:	06/18/2021 13:27	06/23/2021 00:53	WL
754-91-6	* Perfluoro-1-octanesulfonamide (FOSA)	ND		ug/kg dry	0.251	1	EPA 537m Certifications:	06/18/2021 13:27	06/23/2021 00:53	WL

Sample Information

Client Sample ID: **EB05_0-1** **York Sample ID:** **21F0798-05**

York Project (SDG) No.	Client Project ID	Matrix	Collection Date/Time	Date Received
21F0798	170653201	Soil	June 16, 2021 2:10 pm	06/16/2021

PFAS, NYSDEC Target List

Log-in Notes: **Sample Notes:**

Sample Prepared by Method: SPE PFAS Extraction-Soil-EPA 537m

CAS No.	Parameter	Result	Flag	Units	Reported to LOQ	Dilution	Reference Method	Date/Time Prepared	Date/Time Analyzed	Analyst
375-92-8	* Perfluoro-1-heptanesulfonic acid (PFHpS)	ND		ug/kg dry	0.251	1	EPA 537m Certifications:	06/18/2021 13:27	06/23/2021 00:53	WL
335-77-3	* Perfluoro-1-decanesulfonic acid (PFDS)	ND		ug/kg dry	0.251	1	EPA 537m Certifications:	06/18/2021 13:27	06/23/2021 00:53	WL
27619-97-2	* 1H,1H,2H,2H-Perfluorooctanesulfonic acid (6:2 FTS)	ND		ug/kg dry	0.251	1	EPA 537m Certifications:	06/18/2021 13:27	06/23/2021 00:53	WL
39108-34-4	* 1H,1H,2H,2H-Perfluorodecanesulfonic acid (8:2 FTS)	ND		ug/kg dry	0.251	1	EPA 537m Certifications:	06/18/2021 13:27	06/23/2021 00:53	WL
375-22-4	* Perfluoro-n-butanoic acid (PFBA)	ND		ug/kg dry	0.251	1	EPA 537m Certifications:	06/18/2021 13:27	06/23/2021 00:53	WL

Surrogate Recoveries	Result	Acceptance Range
Surrogate: M3PFBS	*82.8 %*	*25-150*
Surrogate: M5PFHxA	*82.8 %*	*25-150*
Surrogate: M4PFHpA	*87.7 %*	*25-150*
Surrogate: M3PFHxS	*74.4 %*	*25-150*
Surrogate: Perfluoro-n-[13C8]octanoic aci	*83.3 %*	*25-150*
Surrogate: M6PFDA	*81.1 %*	*25-150*
Surrogate: M7PFUdA	*72.1 %*	*25-150*
Surrogate: Perfluoro-n-[1,2-13C2]dodecan	*73.6 %*	*25-150*
Surrogate: M2PFTeDA	*77.1 %*	*10-150*
Surrogate: Perfluoro-n-[13C4]butanoic aci	*87.8 %*	*25-150*
Surrogate: Perfluoro-1-[13C8]octanesulfor	*73.2 %*	*25-150*
Surrogate: Perfluoro-n-[13C5]pentanoic ac	*87.1 %*	*25-150*
Surrogate: Perfluoro-1-[13C8]octanesulfor	*48.2 %*	*10-150*
Surrogate: d3-N-MeFOSAA	*64.0 %*	*25-150*
Surrogate: d5-N-EtFOSAA	*88.3 %*	*25-150*
Surrogate: M2-6:2 FTS	*83.4 %*	*25-150*
Surrogate: M2-8:2 FTS	*62.1 %*	*25-150*
Surrogate: M9PFNA	*88.7 %*	*25-150*

Pesticides, 8081 List

Log-in Notes: **Sample Notes:**

Sample Prepared by Method: EPA 3550C

CAS No.	Parameter	Result	Flag	Units	Reported to LOQ	Dilution	Reference Method	Date/Time Prepared	Date/Time Analyzed	Analyst
72-54-8	4,4'-DDD	ND		mg/kg dry	0.00178	5	EPA 8081B Certifications: CTDOH,NELAC-NY10854,NJDEP,PADEP	06/21/2021 07:01	06/22/2021 16:58	CM
72-55-9	4,4'-DDE	ND		mg/kg dry	0.00178	5	EPA 8081B Certifications: CTDOH,NELAC-NY10854,NJDEP,PADEP	06/21/2021 07:01	06/22/2021 16:58	CM
50-29-3	4,4'-DDT	ND		mg/kg dry	0.00178	5	EPA 8081B Certifications: CTDOH,NELAC-NY10854,NJDEP,PADEP	06/21/2021 07:01	06/22/2021 16:58	CM

Sample Information

Client Sample ID: **EB05_0-1** **York Sample ID:** **21F0798-05**

York Project (SDG) No.	Client Project ID	Matrix	Collection Date/Time	Date Received
21F0798	170653201	Soil	June 16, 2021 2:10 pm	06/16/2021

Pesticides, 8081 List **Log-in Notes:** **Sample Notes:**

Sample Prepared by Method: EPA 3550C

CAS No.	Parameter	Result	Flag	Units	Reported to LOQ	Dilution	Reference Method	Date/Time Prepared	Date/Time Analyzed	Analyst
309-00-2	Aldrin	ND		mg/kg dry	0.00178	5	EPA 8081B Certifications: CTDOH,NELAC-NY10854,NJDEP,PADEP	06/21/2021 07:01	06/22/2021 16:58	CM
319-84-6	alpha-BHC	ND		mg/kg dry	0.00178	5	EPA 8081B Certifications: CTDOH,NELAC-NY10854,NJDEP,PADEP	06/21/2021 07:01	06/22/2021 16:58	CM
5103-71-9	alpha-Chlordane	ND		mg/kg dry	0.00178	5	EPA 8081B Certifications: NELAC-NY10854,NJDEP	06/21/2021 07:01	06/22/2021 16:58	CM
319-85-7	beta-BHC	ND		mg/kg dry	0.00178	5	EPA 8081B Certifications: CTDOH,NELAC-NY10854,NJDEP,PADEP	06/21/2021 07:01	06/22/2021 16:58	CM
319-86-8	delta-BHC	ND		mg/kg dry	0.00178	5	EPA 8081B Certifications: CTDOH,NELAC-NY10854,NJDEP,PADEP	06/21/2021 07:01	06/22/2021 16:58	CM
60-57-1	Dieldrin	ND		mg/kg dry	0.00178	5	EPA 8081B Certifications: CTDOH,NELAC-NY10854,NJDEP,PADEP	06/21/2021 07:01	06/22/2021 16:58	CM
959-98-8	Endosulfan I	ND		mg/kg dry	0.00178	5	EPA 8081B Certifications: CTDOH,NELAC-NY10854,NJDEP,PADEP	06/21/2021 07:01	06/22/2021 16:58	CM
33213-65-9	Endosulfan II	ND		mg/kg dry	0.00178	5	EPA 8081B Certifications: CTDOH,NELAC-NY10854	06/21/2021 07:01	06/22/2021 16:58	CM
1031-07-8	Endosulfan sulfate	ND		mg/kg dry	0.00178	5	EPA 8081B Certifications: CTDOH,NELAC-NY10854,NJDEP,PADEP	06/21/2021 07:01	06/22/2021 16:58	CM
72-20-8	Endrin	ND		mg/kg dry	0.00178	5	EPA 8081B Certifications: CTDOH,NELAC-NY10854,NJDEP,PADEP	06/21/2021 07:01	06/22/2021 16:58	CM
7421-93-4	Endrin aldehyde	ND		mg/kg dry	0.00178	5	EPA 8081B Certifications: CTDOH,NELAC-NY10854,NJDEP,PADEP	06/21/2021 07:01	06/22/2021 16:58	CM
53494-70-5	Endrin ketone	ND		mg/kg dry	0.00178	5	EPA 8081B Certifications: CTDOH,NELAC-NY10854,NJDEP,PADEP	06/21/2021 07:01	06/22/2021 16:58	CM
58-89-9	gamma-BHC (Lindane)	ND		mg/kg dry	0.00178	5	EPA 8081B Certifications: CTDOH,NELAC-NY10854,NJDEP,PADEP	06/21/2021 07:01	06/22/2021 16:58	CM
5566-34-7	gamma-Chlordane	ND		mg/kg dry	0.00178	5	EPA 8081B Certifications: NELAC-NY10854,NJDEP	06/21/2021 07:01	06/22/2021 16:58	CM
76-44-8	Heptachlor	ND		mg/kg dry	0.00178	5	EPA 8081B Certifications: CTDOH,NELAC-NY10854,NJDEP,PADEP	06/21/2021 07:01	06/22/2021 16:58	CM
1024-57-3	Heptachlor epoxide	ND		mg/kg dry	0.00178	5	EPA 8081B Certifications: CTDOH,NELAC-NY10854,NJDEP,PADEP	06/21/2021 07:01	06/22/2021 16:58	CM
72-43-5	Methoxychlor	ND		mg/kg dry	0.00178	5	EPA 8081B Certifications: CTDOH,NELAC-NY10854,NJDEP,PADEP	06/21/2021 07:01	06/22/2021 16:58	CM
8001-35-2	Toxaphene	ND		mg/kg dry	0.178	5	EPA 8081B Certifications: CTDOH,NELAC-NY10854,NJDEP,PADEP	06/21/2021 07:01	06/22/2021 16:58	CM
57-74-9	* Chlordane, total	ND		mg/kg dry	0.0357	5	EPA 8081B Certifications:	06/21/2021 07:01	06/22/2021 16:58	CM

	Surrogate Recoveries	Result	Acceptance Range
2051-24-3	*Surrogate: Decachlorobiphenyl*	*100 %*	*30-150*
877-09-8	*Surrogate: Tetrachloro-m-xylene*	*91.2 %*	*30-150*

Sample Information

Client Sample ID: **EB05_0-1** **York Sample ID:** **21F0798-05**

York Project (SDG) No.	Client Project ID	Matrix	Collection Date/Time	Date Received
21F0798	170653201	Soil	June 16, 2021 2:10 pm	06/16/2021

Polychlorinated Biphenyls (PCB), 8082 List

Log-in Notes: **Sample Notes:**

Sample Prepared by Method: EPA 3550C

CAS No.	Parameter	Result	Flag	Units	Reported to LOQ	Dilution	Reference Method	Date/Time Prepared	Date/Time Analyzed	Analyst
12674-11-2	Aroclor 1016	ND		mg/kg dry	0.0180	1	EPA 8082A	06/21/2021 07:01	06/21/2021 20:49	BJ
							Certifications:	NELAC-NY10854,CTDOH,NJDEP,PADEP		
11104-28-2	Aroclor 1221	ND		mg/kg dry	0.0180	1	EPA 8082A	06/21/2021 07:01	06/21/2021 20:49	BJ
							Certifications:	NELAC-NY10854,CTDOH,NJDEP,PADEP		
11141-16-5	Aroclor 1232	ND		mg/kg dry	0.0180	1	EPA 8082A	06/21/2021 07:01	06/21/2021 20:49	BJ
							Certifications:	NELAC-NY10854,CTDOH,NJDEP,PADEP		
53469-21-9	Aroclor 1242	ND		mg/kg dry	0.0180	1	EPA 8082A	06/21/2021 07:01	06/21/2021 20:49	BJ
							Certifications:	NELAC-NY10854,CTDOH,NJDEP,PADEP		
12672-29-6	Aroclor 1248	ND		mg/kg dry	0.0180	1	EPA 8082A	06/21/2021 07:01	06/21/2021 20:49	BJ
							Certifications:	NELAC-NY10854,CTDOH,NJDEP,PADEP		
11097-69-1	Aroclor 1254	ND		mg/kg dry	0.0180	1	EPA 8082A	06/21/2021 07:01	06/21/2021 20:49	BJ
							Certifications:	NELAC-NY10854,CTDOH,NJDEP,PADEP		
11096-82-5	Aroclor 1260	ND		mg/kg dry	0.0180	1	EPA 8082A	06/21/2021 07:01	06/21/2021 20:49	BJ
							Certifications:	NELAC-NY10854,CTDOH,NJDEP,PADEP		
1336-36-3	* Total PCBs	ND		mg/kg dry	0.0180	1	EPA 8082A	06/21/2021 07:01	06/21/2021 20:49	BJ
							Certifications:			

	Surrogate Recoveries	Result	Acceptance Range
877-09-8	*Surrogate: Tetrachloro-m-xylene*	*89.5 %*	*30-120*
2051-24-3	*Surrogate: Decachlorobiphenyl*	*71.5 %*	*30-120*

Metals, Target Analyte

Log-in Notes: **Sample Notes:**

Sample Prepared by Method: EPA 3050B

CAS No.	Parameter	Result	Flag	Units	Reported to LOQ	Dilution	Reference Method	Date/Time Prepared	Date/Time Analyzed	Analyst
7429-90-5	**Aluminum**	**12400**		mg/kg dry	5.44	1	EPA 6010D	06/18/2021 16:40	06/22/2021 13:05	EM
							Certifications:	CTDOH,NELAC-NY10854,NJDEP,PADEP		
7440-36-0	Antimony	ND		mg/kg dry	2.72	1	EPA 6010D	06/18/2021 16:40	06/22/2021 13:05	EM
							Certifications:	CTDOH,NELAC-NY10854,NJDEP,PADEP		
7440-38-2	**Arsenic**	**8.23**		mg/kg dry	1.63	1	EPA 6010D	06/18/2021 16:40	06/22/2021 13:05	EM
							Certifications:	CTDOH,NELAC-NY10854,NJDEP,PADEP		
7440-39-3	**Barium**	**110**		mg/kg dry	2.72	1	EPA 6010D	06/18/2021 16:40	06/22/2021 13:05	EM
							Certifications:	CTDOH,NELAC-NY10854,NJDEP,PADEP		
7440-41-7	Beryllium	ND		mg/kg dry	0.054	1	EPA 6010D	06/18/2021 16:40	06/22/2021 13:05	EM
							Certifications:	CTDOH,NELAC-NY10854,NJDEP,PADEP		
7440-43-9	**Cadmium**	**0.941**		mg/kg dry	0.326	1	EPA 6010D	06/18/2021 16:40	06/22/2021 13:05	EM
							Certifications:	CTDOH,NELAC-NY10854,NJDEP,PADEP		
7440-70-2	**Calcium**	**18500**	B	mg/kg dry	5.44	1	EPA 6010D	06/18/2021 16:40	06/22/2021 13:05	EM
							Certifications:	CTDOH,NELAC-NY10854,NJDEP,PADEP		
7440-47-3	**Chromium**	**19.4**		mg/kg dry	0.544	1	EPA 6010D	06/18/2021 16:40	06/22/2021 13:05	EM
							Certifications:	CTDOH,NELAC-NY10854,NJDEP,PADEP		
7440-48-4	**Cobalt**	**8.71**		mg/kg dry	0.435	1	EPA 6010D	06/18/2021 16:40	06/22/2021 13:05	EM
							Certifications:	CTDOH,NELAC-NY10854,NJDEP,PADEP		

Sample Information

Client Sample ID: **EB05_0-1** **York Sample ID:** **21F0798-05**

York Project (SDG) No.	Client Project ID	Matrix	Collection Date/Time	Date Received
21F0798	170653201	Soil	June 16, 2021 2:10 pm	06/16/2021

Metals, Target Analyte

Log-in Notes: **Sample Notes:**

Sample Prepared by Method: EPA 3050B

CAS No.	Parameter	Result	Flag	Units	Reported to LOQ	Dilution	Reference Method	Date/Time Prepared	Date/Time Analyzed	Analyst
7440-50-8	**Copper**	**33.8**		mg/kg dry	2.18	1	EPA 6010D	06/18/2021 16:40	06/22/2021 13:05	EM
							Certifications:	CTDOH,NELAC-NY10854,NJDEP,PADEP		
7439-89-6	**Iron**	**70000**		mg/kg dry	27.2	1	EPA 6010D	06/18/2021 16:40	06/22/2021 13:05	EM
							Certifications:	CTDOH,NELAC-NY10854,NJDEP,PADEP		
7439-92-1	**Lead**	**406**		mg/kg dry	0.544	1	EPA 6010D	06/18/2021 16:40	06/22/2021 13:05	EM
							Certifications:	CTDOH,NELAC-NY10854,NJDEP,PADEP		
7439-95-4	**Magnesium**	**6200**		mg/kg dry	5.44	1	EPA 6010D	06/18/2021 16:40	06/22/2021 13:05	EM
							Certifications:	CTDOH,NELAC-NY10854,NJDEP,PADEP		
7439-96-5	**Manganese**	**401**		mg/kg dry	0.544	1	EPA 6010D	06/18/2021 16:40	06/22/2021 13:05	EM
							Certifications:	CTDOH,NELAC-NY10854,NJDEP,PADEP		
7440-02-0	**Nickel**	**16.1**		mg/kg dry	1.09	1	EPA 6010D	06/18/2021 16:40	06/22/2021 13:05	EM
							Certifications:	CTDOH,NELAC-NY10854,NJDEP,PADEP		
7440-09-7	**Potassium**	**2730**	B	mg/kg dry	5.44	1	EPA 6010D	06/18/2021 16:40	06/22/2021 13:05	EM
							Certifications:	CTDOH,NELAC-NY10854,NJDEP,PADEP		
7782-49-2	Selenium	ND		mg/kg dry	2.72	1	EPA 6010D	06/18/2021 16:40	06/22/2021 13:05	EM
							Certifications:	CTDOH,NELAC-NY10854,NJDEP,PADEP		
7440-22-4	Silver	ND		mg/kg dry	0.544	1	EPA 6010D	06/18/2021 16:40	06/22/2021 13:05	EM
							Certifications:	CTDOH,NELAC-NY10854,NJDEP,PADEP		
7440-23-5	**Sodium**	**2170**		mg/kg dry	54.4	1	EPA 6010D	06/18/2021 16:40	06/22/2021 13:05	EM
							Certifications:	CTDOH,NELAC-NY10854,NJDEP,PADEP		
7440-28-0	Thallium	ND		mg/kg dry	2.72	1	EPA 6010D	06/18/2021 16:40	06/22/2021 13:05	EM
							Certifications:	CTDOH,NELAC-NY10854,NJDEP,PADEP		
7440-62-2	**Vanadium**	**26.3**		mg/kg dry	1.09	1	EPA 6010D	06/18/2021 16:40	06/22/2021 13:05	EM
							Certifications:	CTDOH,NELAC-NY10854,NJDEP,PADEP		
7440-66-6	**Zinc**	**77.2**		mg/kg dry	2.72	1	EPA 6010D	06/18/2021 16:40	06/22/2021 13:05	EM
							Certifications:	CTDOH,NELAC-NY10854,NJDEP,PADEP		

Mercury by 7473

Log-in Notes: **Sample Notes:**

Sample Prepared by Method: EPA 7473 soil

CAS No.	Parameter	Result	Flag	Units	Reported to LOQ	Dilution	Reference Method	Date/Time Prepared	Date/Time Analyzed	Analyst
7439-97-6	**Mercury**	**0.619**		mg/kg dry	0.0326	1	EPA 7473	06/22/2021 13:44	06/22/2021 15:19	BR
							Certifications:	CTDOH,NJDEP,NELAC-NY10854,PADEP		

Chromium, Hexavalent

Log-in Notes: **Sample Notes:**

Sample Prepared by Method: EPA SW846-3060

CAS No.	Parameter	Result	Flag	Units	Reported to LOQ	Dilution	Reference Method	Date/Time Prepared	Date/Time Analyzed	Analyst
18540-29-9	Chromium, Hexavalent	ND		mg/kg dry	0.544	1	EPA 7196A	06/22/2021 08:35	06/22/2021 16:26	OT
							Certifications:	NJDEP,CTDOH,NELAC-NY10854,PADEP		

Sample Information

Client Sample ID: **EB05_0-1** **York Sample ID:** **21F0798-05**

York Project (SDG) No.	Client Project ID	Matrix	Collection Date/Time	Date Received
21F0798	170653201	Soil	June 16, 2021 2:10 pm	06/16/2021

Total Solids **Log-in Notes:** **Sample Notes:**

Sample Prepared by Method: % Solids Prep

CAS No.	Parameter	Result	Flag	Units	Reported to LOQ	Dilution	Reference Method	Date/Time Prepared	Date/Time Analyzed	Analyst
solids	*** % Solids**	**91.9**		%	0.100	1	SM 2540G Certifications: CTDOH	06/21/2021 14:20	06/21/2021 17:51	VR

Sample Information

Client Sample ID: **EB06_0.5-1.5** **York Sample ID:** **21F0798-06**

York Project (SDG) No.	Client Project ID	Matrix	Collection Date/Time	Date Received
21F0798	170653201	Soil	June 16, 2021 2:45 pm	06/16/2021

Metals, Target Analyte

Log-in Notes: **Sample Notes:**

Sample Prepared by Method: EPA 3050B

CAS No.	Parameter	Result	Flag	Units	Reported to LOQ	Dilution	Reference Method	Date/Time Prepared	Date/Time Analyzed	Analyst
7429-90-5	**Aluminum**	**20700**	B	mg/kg dry	5.64	1	EPA 6010D	07/16/2021 19:00	07/19/2021 16:17	EM
							Certifications:	CTDOH,NELAC-NY10854,NJDEP,PADEP		
7440-36-0	Antimony	ND		mg/kg dry	2.82	1	EPA 6010D	07/16/2021 19:00	07/19/2021 16:17	EM
							Certifications:	CTDOH,NELAC-NY10854,NJDEP,PADEP		
7440-38-2	**Arsenic**	**4.16**		mg/kg dry	1.69	1	EPA 6010D	07/16/2021 19:00	07/19/2021 16:17	EM
							Certifications:	CTDOH,NELAC-NY10854,NJDEP,PADEP		
7440-39-3	**Barium**	**151**		mg/kg dry	2.82	1	EPA 6010D	07/16/2021 19:00	07/19/2021 16:17	EM
							Certifications:	CTDOH,NELAC-NY10854,NJDEP,PADEP		
7440-41-7	Beryllium	ND		mg/kg dry	0.056	1	EPA 6010D	07/16/2021 19:00	07/19/2021 16:17	EM
							Certifications:	CTDOH,NELAC-NY10854,NJDEP,PADEP		
7440-43-9	**Cadmium**	**0.373**		mg/kg dry	0.338	1	EPA 6010D	07/16/2021 19:00	07/19/2021 16:17	EM
							Certifications:	CTDOH,NELAC-NY10854,NJDEP,PADEP		
7440-70-2	**Calcium**	**5240**	B	mg/kg dry	5.64	1	EPA 6010D	07/16/2021 19:00	07/19/2021 16:17	EM
							Certifications:	CTDOH,NELAC-NY10854,NJDEP,PADEP		
7440-47-3	**Chromium**	**31.5**		mg/kg dry	0.564	1	EPA 6010D	07/16/2021 19:00	07/19/2021 16:17	EM
							Certifications:	CTDOH,NELAC-NY10854,NJDEP,PADEP		
7440-48-4	**Cobalt**	**10.3**		mg/kg dry	0.451	1	EPA 6010D	07/16/2021 19:00	07/19/2021 16:17	EM
							Certifications:	CTDOH,NELAC-NY10854,NJDEP,PADEP		
7440-50-8	**Copper**	**41.1**		mg/kg dry	2.25	1	EPA 6010D	07/16/2021 19:00	07/19/2021 16:17	EM
							Certifications:	CTDOH,NELAC-NY10854,NJDEP,PADEP		
7439-89-6	**Iron**	**20800**		mg/kg dry	28.2	1	EPA 6010D	07/16/2021 19:00	07/19/2021 16:17	EM
							Certifications:	CTDOH,NELAC-NY10854,NJDEP,PADEP		
7439-92-1	**Lead**	**744**		mg/kg dry	0.564	1	EPA 6010D	07/16/2021 19:00	07/19/2021 16:17	EM
							Certifications:	CTDOH,NELAC-NY10854,NJDEP,PADEP		
7439-95-4	**Magnesium**	**5180**		mg/kg dry	5.64	1	EPA 6010D	07/16/2021 19:00	07/19/2021 16:17	EM
							Certifications:	CTDOH,NELAC-NY10854,NJDEP,PADEP		
7439-96-5	**Manganese**	**314**		mg/kg dry	0.564	1	EPA 6010D	07/16/2021 19:00	07/19/2021 16:17	EM
							Certifications:	CTDOH,NELAC-NY10854,NJDEP,PADEP		
7440-02-0	**Nickel**	**27.3**		mg/kg dry	1.13	1	EPA 6010D	07/16/2021 19:00	07/19/2021 16:17	EM
							Certifications:	CTDOH,NELAC-NY10854,NJDEP,PADEP		
7440-09-7	**Potassium**	**2450**	B	mg/kg dry	5.64	1	EPA 6010D	07/16/2021 19:00	07/19/2021 16:17	EM
							Certifications:	CTDOH,NELAC-NY10854,NJDEP,PADEP		
7782-49-2	Selenium	ND		mg/kg dry	2.82	1	EPA 6010D	07/16/2021 19:00	07/19/2021 16:17	EM
							Certifications:	CTDOH,NELAC-NY10854,NJDEP,PADEP		
7440-22-4	Silver	ND		mg/kg dry	0.564	1	EPA 6010D	07/16/2021 19:00	07/19/2021 16:17	EM
							Certifications:	CTDOH,NELAC-NY10854,NJDEP,PADEP		
7440-23-5	**Sodium**	**910**		mg/kg dry	56.4	1	EPA 6010D	07/16/2021 19:00	07/19/2021 16:17	EM
							Certifications:	CTDOH,NELAC-NY10854,NJDEP,PADEP		
7440-28-0	Thallium	ND		mg/kg dry	2.82	1	EPA 6010D	07/16/2021 19:00	07/19/2021 16:17	EM
							Certifications:	CTDOH,NELAC-NY10854,NJDEP,PADEP		
7440-62-2	**Vanadium**	**34.7**		mg/kg dry	1.13	1	EPA 6010D	07/16/2021 19:00	07/19/2021 16:17	EM
							Certifications:	CTDOH,NELAC-NY10854,NJDEP,PADEP		

Sample Information

Client Sample ID: **EB06_0.5-1.5** **York Sample ID:** **21F0798-06**

York Project (SDG) No.	Client Project ID	Matrix	Collection Date/Time	Date Received
21F0798	170653201	Soil	June 16, 2021 2:45 pm	06/16/2021

Metals, Target Analyte

Log-in Notes: **Sample Notes:**

Sample Prepared by Method: EPA 3050B

CAS No.	Parameter	Result	Flag	Units	Reported to LOQ	Dilution	Reference Method	Date/Time Prepared	Date/Time Analyzed	Analyst
7440-66-6	**Zinc**	**107**		mg/kg dry	2.82	1	EPA 6010D	07/16/2021 19:00	07/19/2021 16:17	EM
							Certifications:	CTDOH,NELAC-NY10854,NJDEP,PADEP		

Total Solids

Log-in Notes: **Sample Notes:**

Sample Prepared by Method: % Solids Prep

CAS No.	Parameter	Result	Flag	Units	Reported to LOQ	Dilution	Reference Method	Date/Time Prepared	Date/Time Analyzed	Analyst
solids	*** % Solids**	**88.7**	HT-01	%	0.100	1	SM 2540G	07/19/2021 12:54	07/19/2021 17:34	VR
							Certifications:	CTDOH		

Sample Information

Client Sample ID: **FB01** **York Sample ID:** **21F0798-07**

York Project (SDG) No.	Client Project ID	Matrix	Collection Date/Time	Date Received
21F0798	170653201	Water	June 16, 2021 3:00 pm	06/16/2021

PFAS, NYSDEC Target List **Log-in Notes:** **Sample Notes:**

Sample Prepared by Method: SPE Ext-PFAS-EPA 537.1M

CAS No.	Parameter	Result	Flag	Units	Reported to LOQ	Dilution	Reference Method	Date/Time Prepared	Date/Time Analyzed	Analyst
375-73-5	* Perfluorobutanesulfonic acid (PFBS)	ND		ng/L	1.95	1	EPA 537m Certifications:	06/21/2021 11:40	06/22/2021 17:05	WL
307-24-4	* Perfluorohexanoic acid (PFHxA)	ND		ng/L	1.95	1	EPA 537m Certifications:	06/21/2021 11:40	06/22/2021 17:05	WL
375-85-9	* Perfluoroheptanoic acid (PFHpA)	ND		ng/L	1.95	1	EPA 537m Certifications:	06/21/2021 11:40	06/22/2021 17:05	WL
355-46-4	* Perfluorohexanesulfonic acid (PFHxS)	ND		ng/L	1.95	1	EPA 537m Certifications:	06/21/2021 11:40	06/22/2021 17:05	WL
335-67-1	* Perfluorooctanoic acid (PFOA)	ND		ng/L	1.95	1	EPA 537m Certifications:	06/21/2021 11:40	06/22/2021 17:05	WL
1763-23-1	* Perfluorooctanesulfonic acid (PFOS)	ND		ng/L	1.95	1	EPA 537m Certifications:	06/21/2021 11:40	06/22/2021 17:05	WL
375-95-1	* Perfluorononanoic acid (PFNA)	ND		ng/L	1.95	1	EPA 537m Certifications:	06/21/2021 11:40	06/22/2021 17:05	WL
335-76-2	* Perfluorodecanoic acid (PFDA)	ND		ng/L	1.95	1	EPA 537m Certifications:	06/21/2021 11:40	06/22/2021 17:05	WL
2058-94-8	* Perfluoroundecanoic acid (PFUnA)	ND		ng/L	1.95	1	EPA 537m Certifications:	06/21/2021 11:40	06/22/2021 17:05	WL
307-55-1	* Perfluorododecanoic acid (PFDoA)	ND		ng/L	1.95	1	EPA 537m Certifications:	06/21/2021 11:40	06/22/2021 17:05	WL
72629-94-8	* Perfluorotridecanoic acid (PFTrDA)	ND		ng/L	1.95	1	EPA 537m Certifications:	06/21/2021 11:40	06/22/2021 17:05	WL
376-06-7	* Perfluorotetradecanoic acid (PFTA)	ND		ng/L	1.95	1	EPA 537m Certifications:	06/21/2021 11:40	06/22/2021 17:05	WL
2355-31-9	* N-MeFOSAA	ND		ng/L	1.95	1	EPA 537m Certifications:	06/21/2021 11:40	06/22/2021 17:05	WL
2991-50-6	* N-EtFOSAA	ND		ng/L	1.95	1	EPA 537m Certifications:	06/21/2021 11:40	06/22/2021 17:05	WL
2706-90-3	* Perfluoropentanoic acid (PFPeA)	ND		ng/L	1.95	1	EPA 537m Certifications:	06/21/2021 11:40	06/22/2021 17:05	WL
754-91-6	* Perfluoro-1-octanesulfonamide (FOSA)	ND		ng/L	1.95	1	EPA 537m Certifications:	06/21/2021 11:40	06/22/2021 17:05	WL
375-92-8	* Perfluoro-1-heptanesulfonic acid (PFHpS)	ND		ng/L	1.95	1	EPA 537m Certifications:	06/21/2021 11:40	06/22/2021 17:05	WL
335-77-3	* Perfluoro-1-decanesulfonic acid (PFDS)	ND		ng/L	1.95	1	EPA 537m Certifications:	06/21/2021 11:40	06/22/2021 17:05	WL
27619-97-2	* 1H,1H,2H,2H-Perfluorooctanesulfonic acid (6:2 FTS)	ND		ng/L	4.88	1	EPA 537m Certifications:	06/21/2021 11:40	06/22/2021 17:05	WL
39108-34-4	* 1H,1H,2H,2H-Perfluorodecanesulfonic acid (8:2 FTS)	ND		ng/L	1.95	1	EPA 537m Certifications:	06/21/2021 11:40	06/22/2021 17:05	WL

Sample Information

Client Sample ID: **FB01** **York Sample ID:** **21F0798-07**

York Project (SDG) No.	Client Project ID	Matrix	Collection Date/Time	Date Received
21F0798	170653201	Water	June 16, 2021 3:00 pm	06/16/2021

PFAS, NYSDEC Target List **Log-in Notes:** **Sample Notes:**

Sample Prepared by Method: SPE Ext-PFAS-EPA 537.1M

CAS No.	Parameter	Result	Flag	Units	Reported to LOQ	Dilution	Reference Method	Date/Time Prepared	Date/Time Analyzed	Analyst
375-22-4	* Perfluoro-n-butanoic acid (PFBA)	ND		ng/L	1.95	1	EPA 537m Certifications:	06/21/2021 11:40	06/22/2021 17:05	WL

Surrogate Recoveries	Result	Acceptance Range
Surrogate: M3PFBS	*87.9 %*	*25-150*
Surrogate: M5PFHxA	*91.6 %*	*25-150*
Surrogate: M4PFHpA	*96.1 %*	*25-150*
Surrogate: M3PFHxS	*84.9 %*	*25-150*
Surrogate: Perfluoro-n-[13C8]octanoic aci	*97.2 %*	*25-150*
Surrogate: M6PFDA	*117 %*	*25-150*
Surrogate: M7PFUdA	*112 %*	*25-150*
Surrogate: Perfluoro-n-[1,2-13C2]dodecan	*98.6 %*	*25-150*
Surrogate: M2PFTeDA	*102 %*	*10-150*
Surrogate: Perfluoro-n-[13C4]butanoic aci	*93.4 %*	*25-150*
Surrogate: Perfluoro-1-[13C8]octanesulfor	*88.7 %*	*25-150*
Surrogate: Perfluoro-n-[13C5]pentanoic ac	*93.3 %*	*25-150*
Surrogate: Perfluoro-1-[13C8]octanesulfor	*52.4 %*	*10-150*
Surrogate: d3-N-MeFOSAA	*96.8 %*	*25-150*
Surrogate: d5-N-EtFOSAA	*128 %*	*25-150*
Surrogate: M2-6:2 FTS	*120 %*	*25-150*
Surrogate: M2-8:2 FTS	*127 %*	*25-150*
Surrogate: M9PFNA	*98.2 %*	*25-150*

Analytical Batch Summary

Batch ID: BF10875 **Preparation Method:** EPA 5035A **Prepared By:** KHA

YORK Sample ID	Client Sample ID	Preparation Date
21F0798-01	EB01_2-3	06/17/21
21F0798-02	EB02_0-1	06/17/21
21F0798-03	EB03_3-4	06/17/21
21F0798-04	EB04_0.5-1.5	06/17/21
21F0798-05	EB05_0-1	06/17/21
BF10875-BLK1	Blank	06/17/21
BF10875-BLK2	Blank	06/17/21
BF10875-BLK3	Blank	06/17/21
BF10875-BLK4	Blank	06/17/21
BF10875-BS1	LCS	06/17/21
BF10875-BSD1	LCS Dup	06/17/21

Batch ID: BF10961 **Preparation Method:** SPE PFAS Extraction-Soil-EPA 537m **Prepared By:** WL

YORK Sample ID	Client Sample ID	Preparation Date
21F0798-01	EB01_2-3	06/18/21
21F0798-02	EB02_0-1	06/18/21
21F0798-03	EB03_3-4	06/18/21
21F0798-04	EB04_0.5-1.5	06/18/21
21F0798-05	EB05_0-1	06/18/21
BF10961-BLK1	Blank	06/18/21
BF10961-BS1	LCS	06/18/21
BF10961-MS1	Matrix Spike	06/18/21
BF10961-MSD1	Matrix Spike Dup	06/18/21

Batch ID: BF10967 **Preparation Method:** EPA 3546 SVOA **Prepared By:** MAM

YORK Sample ID	Client Sample ID	Preparation Date
21F0798-01	EB01_2-3	06/18/21
21F0798-01RE1	EB01_2-3	06/18/21
21F0798-02	EB02_0-1	06/18/21
21F0798-03	EB03_3-4	06/18/21
21F0798-04	EB04_0.5-1.5	06/18/21
21F0798-05	EB05_0-1	06/18/21
BF10967-BLK1	Blank	06/18/21
BF10967-BS1	LCS	06/18/21
BF10967-MS1	Matrix Spike	06/18/21
BF10967-MSD1	Matrix Spike Dup	06/18/21

Batch ID: BF10991 **Preparation Method:** EPA 3050B **Prepared By:** BR

YORK Sample ID	Client Sample ID	Preparation Date
21F0798-01	EB01_2-3	06/18/21
21F0798-02	EB02_0-1	06/18/21

21F0798-03	EB03_3-4	06/18/21
21F0798-04	EB04_0.5-1.5	06/18/21
21F0798-05	EB05_0-1	06/18/21
BF10991-BLK1	Blank	06/18/21
BF10991-DUP1	Duplicate	06/18/21
BF10991-MS1	Matrix Spike	06/18/21
BF10991-PS1	Post Spike	06/18/21
BF10991-SRM1	Reference	06/18/21

Batch ID: BF11000 **Preparation Method:** EPA 3550C **Prepared By:** RTH

YORK Sample ID	Client Sample ID	Preparation Date
21F0798-01	EB01_2-3	06/21/21
21F0798-01	EB01_2-3	06/21/21
21F0798-02	EB02_0-1	06/21/21
21F0798-02	EB02_0-1	06/21/21
21F0798-03	EB03_3-4	06/21/21
21F0798-03	EB03_3-4	06/21/21
21F0798-04	EB04_0.5-1.5	06/21/21
21F0798-04	EB04_0.5-1.5	06/21/21
21F0798-05	EB05_0-1	06/21/21
21F0798-05	EB05_0-1	06/21/21
BF11000-BLK1	Blank	06/21/21
BF11000-BLK2	Blank	06/21/21
BF11000-BS1	LCS	06/21/21
BF11000-BS2	LCS	06/21/21
BF11000-MS1	Matrix Spike	06/21/21
BF11000-MS2	Matrix Spike	06/21/21
BF11000-MSD1	Matrix Spike Dup	06/21/21
BF11000-MSD2	Matrix Spike Dup	06/21/21

Batch ID: BF11008 **Preparation Method:** EPA SW846-3060 **Prepared By:** OT

YORK Sample ID	Client Sample ID	Preparation Date
21F0798-01	EB01_2-3	06/21/21
21F0798-02	EB02_0-1	06/21/21
21F0798-03	EB03_3-4	06/21/21
21F0798-04	EB04_0.5-1.5	06/21/21
BF11008-BLK1	Blank	06/21/21
BF11008-DUP1	Duplicate	06/21/21
BF11008-MS1	Matrix Spike	06/21/21
BF11008-MS2	Matrix Spike	06/21/21
BF11008-SRM1	Reference	06/21/21

Batch ID: BF11044 **Preparation Method:** SPE Ext-PFAS-EPA 537.1M **Prepared By:** LJ

YORK Sample ID	Client Sample ID	Preparation Date
21F0798-07	FB01	06/21/21
BF11044-BLK1	Blank	06/21/21
BF11044-BS1	LCS	06/21/21

BF11044-BSD1	LCS Dup	06/21/21

Batch ID: BF11071 **Preparation Method:** % Solids Prep **Prepared By:** VR

YORK Sample ID	Client Sample ID	Preparation Date
21F0798-01	EB01_2-3	06/21/21
21F0798-02	EB02_0-1	06/21/21
21F0798-03	EB03_3-4	06/21/21
21F0798-04	EB04_0.5-1.5	06/21/21
21F0798-05	EB05_0-1	06/21/21
BF11071-DUP1	Duplicate	06/21/21

Batch ID: BF11108 **Preparation Method:** EPA 3550C **Prepared By:** S_K

YORK Sample ID	Client Sample ID	Preparation Date
21F0798-01	EB01_2-3	06/22/21
21F0798-02	EB02_0-1	06/22/21
21F0798-03	EB03_3-4	06/22/21
21F0798-04	EB04_0.5-1.5	06/22/21
21F0798-05	EB05_0-1	06/22/21
BF11108-BLK1	Blank	06/22/21
BF11108-BS1	LCS	06/22/21
BF11108-MS1	Matrix Spike	06/22/21
BF11108-MSD1	Matrix Spike Dup	06/22/21

Batch ID: BF11117 **Preparation Method:** EPA SW846-3060 **Prepared By:** OT

YORK Sample ID	Client Sample ID	Preparation Date
21F0798-05	EB05_0-1	06/22/21
BF11117-BLK1	Blank	06/22/21
BF11117-DUP1	Duplicate	06/22/21
BF11117-MS1	Matrix Spike	06/22/21
BF11117-MS2	Matrix Spike	06/22/21
BF11117-SRM1	Reference	06/22/21

Batch ID: BF11150 **Preparation Method:** EPA 7473 soil **Prepared By:** BR

YORK Sample ID	Client Sample ID	Preparation Date
21F0798-01	EB01_2-3	06/22/21
21F0798-02	EB02_0-1	06/22/21
21F0798-03	EB03_3-4	06/22/21
21F0798-04	EB04_0.5-1.5	06/22/21
21F0798-05	EB05_0-1	06/22/21
BF11150-BLK1	Blank	06/22/21
BF11150-DUP1	Duplicate	06/22/21
BF11150-MS1	Matrix Spike	06/22/21
BF11150-SRM1	Reference	06/22/21

Batch ID: BG10877 **Preparation Method:** EPA 3050B **Prepared By:** BR

YORK Sample ID	Client Sample ID	Preparation Date
21F0798-06	EB06_0.5-1.5	07/16/21
BG10877-BLK1	Blank	07/16/21
BG10877-DUP1	Duplicate	07/16/21
BG10877-MS1	Matrix Spike	07/16/21
BG10877-PS1	Post Spike	07/16/21
BG10877-SRM1	Reference	07/16/21

Batch ID: BG10921 **Preparation Method:** % Solids Prep **Prepared By:** VR

YORK Sample ID	Client Sample ID	Preparation Date
21F0798-06	EB06_0.5-1.5	07/19/21
BG10921-DUP1	Duplicate	07/19/21

Volatile Organic Compounds by GC/MS - Quality Control Data

York Analytical Laboratories, Inc.

Analyte	Result	Reporting Limit	Units	Spike Level	Source* Result	%REC	%REC Limits	Flag	RPD	RPD Limit	Flag
Batch BF10875 - EPA 5035A											
Blank (BF10875-BLK1) Blank									Prepared & Analyzed: 06/17/2021		
1,1,1,2-Tetrachloroethane	ND	0.0050	mg/kg wet								
1,1,1-Trichloroethane	ND	0.0050	"								
1,1,2,2-Tetrachloroethane	ND	0.0050	"								
1,1,2-Trichloro-1,2,2-trifluoroethane (Freon 113)	ND	0.0050	"								
1,1,2-Trichloroethane	ND	0.0050	"								
1,1-Dichloroethane	ND	0.0050	"								
1,1-Dichloroethylene	ND	0.0050	"								
1,2,3-Trichlorobenzene	ND	0.0050	"								
1,2,3-Trichloropropane	ND	0.0050	"								
1,2,4-Trichlorobenzene	ND	0.0050	"								
1,2,4-Trimethylbenzene	ND	0.0050	"								
1,2-Dibromo-3-chloropropane	ND	0.0050	"								
1,2-Dibromoethane	ND	0.0050	"								
1,2-Dichlorobenzene	ND	0.0050	"								
1,2-Dichloroethane	ND	0.0050	"								
1,2-Dichloropropane	ND	0.0050	"								
1,3,5-Trimethylbenzene	ND	0.0050	"								
1,3-Dichlorobenzene	ND	0.0050	"								
1,4-Dichlorobenzene	ND	0.0050	"								
1,4-Dioxane	ND	0.10	"								
2-Butanone	ND	0.0050	"								
2-Hexanone	ND	0.0050	"								
4-Methyl-2-pentanone	ND	0.0050	"								
Acetone	ND	0.010	"								
Acrolein	ND	0.010	"								
Acrylonitrile	ND	0.0050	"								
Benzene	ND	0.0050	"								
Bromochloromethane	ND	0.0050	"								
Bromodichloromethane	ND	0.0050	"								
Bromoform	ND	0.0050	"								
Bromomethane	ND	0.0050	"								
Carbon disulfide	ND	0.0050	"								
Carbon tetrachloride	ND	0.0050	"								
Chlorobenzene	ND	0.0050	"								
Chloroethane	ND	0.0050	"								
Chloroform	ND	0.0050	"								
Chloromethane	ND	0.0050	"								
cis-1,2-Dichloroethylene	ND	0.0050	"								
cis-1,3-Dichloropropylene	ND	0.0050	"								
Cyclohexane	ND	0.0050	"								
Dibromochloromethane	ND	0.0050	"								
Dibromomethane	ND	0.0050	"								
Dichlorodifluoromethane	ND	0.0050	"								
Ethyl Benzene	ND	0.0050	"								
Hexachlorobutadiene	ND	0.0050	"								
Isopropylbenzene	ND	0.0050	"								
Methyl acetate	ND	0.0050	"								
Methyl tert-butyl ether (MTBE)	ND	0.0050	"								
Methylcyclohexane	ND	0.0050	"								
Methylene chloride	ND	0.010	"								

Volatile Organic Compounds by GC/MS - Quality Control Data

York Analytical Laboratories, Inc.

Analyte	Result	Reporting Limit	Units	Spike Level	Source* Result	%REC	%REC Limits	Flag	RPD	RPD Limit	Flag
Batch BF10875 - EPA 5035A											
Blank (BF10875-BLK1) Blank								Prepared & Analyzed: 06/17/2021			
n-Butylbenzene	ND	0.0050	mg/kg wet								
n-Propylbenzene	ND	0.0050	"								
o-Xylene	ND	0.0050	"								
p- & m- Xylenes	ND	0.010	"								
p-Isopropyltoluene	ND	0.0050	"								
sec-Butylbenzene	ND	0.0050	"								
Styrene	ND	0.0050	"								
tert-Butyl alcohol (TBA)	ND	0.0050	"								
tert-Butylbenzene	ND	0.0050	"								
Tetrachloroethylene	ND	0.0050	"								
Toluene	ND	0.0050	"								
trans-1,2-Dichloroethylene	ND	0.0050	"								
trans-1,3-Dichloropropylene	ND	0.0050	"								
Trichloroethylene	ND	0.0050	"								
Trichlorofluoromethane	ND	0.0050	"								
Vinyl Chloride	ND	0.0050	"								
Xylenes, Total	ND	0.015	"								
Surrogate: SURR: 1,2-Dichloroethane-d4	*51.6*		*ug/L*	*50.0*		*103*	*77-125*				
Surrogate: SURR: Toluene-d8	*50.0*		*"*	*50.0*		*100*	*85-120*				
Surrogate: SURR: p-Bromofluorobenzene	*52.2*		*"*	*50.0*		*104*	*76-130*				
Blank (BF10875-BLK2) Blank								Prepared & Analyzed: 06/17/2021			
1,1,1,2-Tetrachloroethane	ND	0.0050	mg/kg wet								
1,1,1-Trichloroethane	ND	0.0050	"								
1,1,2,2-Tetrachloroethane	ND	0.0050	"								
1,1,2-Trichloro-1,2,2-trifluoroethane (Freon 113)	ND	0.0050	"								
1,1,2-Trichloroethane	ND	0.0050	"								
1,1-Dichloroethane	ND	0.0050	"								
1,1-Dichloroethylene	ND	0.0050	"								
1,2,3-Trichlorobenzene	ND	0.0050	"								
1,2,3-Trichloropropane	ND	0.0050	"								
1,2,4-Trichlorobenzene	ND	0.0050	"								
1,2,4-Trimethylbenzene	ND	0.0050	"								
1,2-Dibromo-3-chloropropane	ND	0.0050	"								
1,2-Dibromoethane	ND	0.0050	"								
1,2-Dichlorobenzene	ND	0.0050	"								
1,2-Dichloroethane	ND	0.0050	"								
1,2-Dichloropropane	ND	0.0050	"								
1,3,5-Trimethylbenzene	ND	0.0050	"								
1,3-Dichlorobenzene	ND	0.0050	"								
1,4-Dichlorobenzene	ND	0.0050	"								
1,4-Dioxane	ND	0.10	"								
2-Butanone	ND	0.0050	"								
2-Hexanone	ND	0.0050	"								
4-Methyl-2-pentanone	ND	0.0050	"								
Acetone	ND	0.010	"								
Acrolein	ND	0.010	"								
Acrylonitrile	ND	0.0050	"								
Benzene	ND	0.0050	"								
Bromochloromethane	ND	0.0050	"								
Bromodichloromethane	ND	0.0050	"								

Volatile Organic Compounds by GC/MS - Quality Control Data

York Analytical Laboratories, Inc.

Analyte	Result	Reporting Limit	Units	Spike Level	Source* Result	%REC	%REC Limits	Flag	RPD	RPD Limit	Flag
Batch BF10875 - EPA 5035A											
Blank (BF10875-BLK2) Blank								Prepared & Analyzed: 06/17/2021			
Bromoform	ND	0.0050	mg/kg wet								
Bromomethane	ND	0.0050	"								
Carbon disulfide	ND	0.0050	"								
Carbon tetrachloride	ND	0.0050	"								
Chlorobenzene	ND	0.0050	"								
Chloroethane	ND	0.0050	"								
Chloroform	ND	0.0050	"								
Chloromethane	ND	0.0050	"								
cis-1,2-Dichloroethylene	ND	0.0050	"								
cis-1,3-Dichloropropylene	ND	0.0050	"								
Cyclohexane	ND	0.0050	"								
Dibromochloromethane	ND	0.0050	"								
Dibromomethane	ND	0.0050	"								
Dichlorodifluoromethane	ND	0.0050	"								
Ethyl Benzene	ND	0.0050	"								
Hexachlorobutadiene	ND	0.0050	"								
Isopropylbenzene	ND	0.0050	"								
Methyl acetate	ND	0.0050	"								
Methyl tert-butyl ether (MTBE)	ND	0.0050	"								
Methylcyclohexane	ND	0.0050	"								
Methylene chloride	ND	0.010	"								
n-Butylbenzene	ND	0.0050	"								
n-Propylbenzene	ND	0.0050	"								
o-Xylene	ND	0.0050	"								
p- & m- Xylenes	ND	0.010	"								
p-Isopropyltoluene	ND	0.0050	"								
sec-Butylbenzene	ND	0.0050	"								
Styrene	ND	0.0050	"								
tert-Butyl alcohol (TBA)	ND	0.0050	"								
tert-Butylbenzene	ND	0.0050	"								
Tetrachloroethylene	ND	0.0050	"								
Toluene	ND	0.0050	"								
trans-1,2-Dichloroethylene	ND	0.0050	"								
trans-1,3-Dichloropropylene	ND	0.0050	"								
Trichloroethylene	ND	0.0050	"								
Trichlorofluoromethane	ND	0.0050	"								
Vinyl Chloride	ND	0.0050	"								
Xylenes, Total	ND	0.015	"								
Surrogate: SURR: 1,2-Dichloroethane-d4	*50.7*		*ug/L*	*50.0*		*101*	*77-125*				
Surrogate: SURR: Toluene-d8	*49.2*		*"*	*50.0*		*98.3*	*85-120*				
Surrogate: SURR: p-Bromofluorobenzene	*50.2*		*"*	*50.0*		*100*	*76-130*				

Volatile Organic Compounds by GC/MS - Quality Control Data

York Analytical Laboratories, Inc.

Analyte	Result	Reporting Limit	Units	Spike Level	Source* Result	%REC	%REC Limits	Flag	RPD	RPD Limit	Flag
Batch BF10875 - EPA 5035A											
Blank (BF10875-BLK3) Holding blank-21F0777								Prepared & Analyzed: 06/17/2021			
1,1,1,2-Tetrachloroethane	ND	0.0050	mg/kg wet								
1,1,1-Trichloroethane	ND	0.0050	"								
1,1,2,2-Tetrachloroethane	ND	0.0050	"								
1,1,2-Trichloro-1,2,2-trifluoroethane (Freon 113)	ND	0.0050	"								
1,1,2-Trichloroethane	ND	0.0050	"								
1,1-Dichloroethane	ND	0.0050	"								
1,1-Dichloroethylene	ND	0.0050	"								
1,2,3-Trichlorobenzene	ND	0.0050	"								
1,2,3-Trichloropropane	ND	0.0050	"								
1,2,4-Trichlorobenzene	ND	0.0050	"								
1,2,4-Trimethylbenzene	ND	0.0050	"								
1,2-Dibromo-3-chloropropane	ND	0.0050	"								
1,2-Dibromoethane	ND	0.0050	"								
1,2-Dichlorobenzene	ND	0.0050	"								
1,2-Dichloroethane	ND	0.0050	"								
1,2-Dichloropropane	ND	0.0050	"								
1,3,5-Trimethylbenzene	ND	0.0050	"								
1,3-Dichlorobenzene	ND	0.0050	"								
1,4-Dichlorobenzene	ND	0.0050	"								
1,4-Dioxane	ND	0.10	"								
2-Butanone	ND	0.0050	"								
2-Hexanone	ND	0.0050	"								
4-Methyl-2-pentanone	ND	0.0050	"								
Acetone	ND	0.010	"								
Acrolein	ND	0.010	"								
Acrylonitrile	ND	0.0050	"								
Benzene	ND	0.0050	"								
Bromochloromethane	ND	0.0050	"								
Bromodichloromethane	ND	0.0050	"								
Bromoform	ND	0.0050	"								
Bromomethane	ND	0.0050	"								
Carbon disulfide	ND	0.0050	"								
Carbon tetrachloride	ND	0.0050	"								
Chlorobenzene	ND	0.0050	"								
Chloroethane	ND	0.0050	"								
Chloroform	ND	0.0050	"								
Chloromethane	ND	0.0050	"								
cis-1,2-Dichloroethylene	ND	0.0050	"								
cis-1,3-Dichloropropylene	ND	0.0050	"								
Cyclohexane	ND	0.0050	"								
Dibromochloromethane	ND	0.0050	"								
Dibromomethane	ND	0.0050	"								
Dichlorodifluoromethane	ND	0.0050	"								
Ethyl Benzene	ND	0.0050	"								
Hexachlorobutadiene	ND	0.0050	"								
Isopropylbenzene	ND	0.0050	"								
Methyl acetate	ND	0.0050	"								
Methyl tert-butyl ether (MTBE)	ND	0.0050	"								
Methylcyclohexane	ND	0.0050	"								
Methylene chloride	ND	0.010	"								
n-Butylbenzene	ND	0.0050	"								

Volatile Organic Compounds by GC/MS - Quality Control Data

York Analytical Laboratories, Inc.

Analyte	Result	Reporting Limit	Units	Spike Level	Source* Result	%REC	%REC Limits	Flag	RPD	RPD Limit	Flag
Batch BF10875 - EPA 5035A											
Blank (BF10875-BLK3) Holding blank-21F0777								Prepared & Analyzed: 06/17/2021			
n-Propylbenzene	ND	0.0050	mg/kg wet								
o-Xylene	ND	0.0050	"								
p- & m- Xylenes	ND	0.010	"								
p-Isopropyltoluene	ND	0.0050	"								
sec-Butylbenzene	ND	0.0050	"								
Styrene	ND	0.0050	"								
tert-Butyl alcohol (TBA)	ND	0.0050	"								
tert-Butylbenzene	ND	0.0050	"								
Tetrachloroethylene	ND	0.0050	"								
Toluene	ND	0.0050	"								
trans-1,2-Dichloroethylene	ND	0.0050	"								
trans-1,3-Dichloropropylene	ND	0.0050	"								
Trichloroethylene	ND	0.0050	"								
Trichlorofluoromethane	ND	0.0050	"								
Vinyl Chloride	ND	0.0050	"								
Xylenes, Total	ND	0.015	"								
Surrogate: SURR: 1,2-Dichloroethane-d4	*49.9*		*ug/L*	*50.0*		*99.9*	*77-125*				
Surrogate: SURR: Toluene-d8	*50.0*		*"*	*50.0*		*100*	*85-120*				
Surrogate: SURR: p-Bromofluorobenzene	*52.7*		*"*	*50.0*		*105*	*76-130*				
Blank (BF10875-BLK4) Holding Blank- 21F0798								Prepared & Analyzed: 06/17/2021			
1,1,1,2-Tetrachloroethane	ND	0.0050	mg/kg wet								
1,1,1-Trichloroethane	ND	0.0050	"								
1,1,2,2-Tetrachloroethane	ND	0.0050	"								
1,1,2-Trichloro-1,2,2-trifluoroethane (Freon 113)	ND	0.0050	"								
1,1,2-Trichloroethane	ND	0.0050	"								
1,1-Dichloroethane	ND	0.0050	"								
1,1-Dichloroethylene	ND	0.0050	"								
1,2,3-Trichlorobenzene	ND	0.0050	"								
1,2,3-Trichloropropane	ND	0.0050	"								
1,2,4-Trichlorobenzene	ND	0.0050	"								
1,2,4-Trimethylbenzene	ND	0.0050	"								
1,2-Dibromo-3-chloropropane	ND	0.0050	"								
1,2-Dibromoethane	ND	0.0050	"								
1,2-Dichlorobenzene	ND	0.0050	"								
1,2-Dichloroethane	ND	0.0050	"								
1,2-Dichloropropane	ND	0.0050	"								
1,3,5-Trimethylbenzene	ND	0.0050	"								
1,3-Dichlorobenzene	ND	0.0050	"								
1,4-Dichlorobenzene	ND	0.0050	"								
1,4-Dioxane	ND	0.10	"								
2-Butanone	ND	0.0050	"								
2-Hexanone	ND	0.0050	"								
4-Methyl-2-pentanone	ND	0.0050	"								
Acetone	ND	0.010	"								
Acrolein	ND	0.010	"								
Acrylonitrile	ND	0.0050	"								
Benzene	ND	0.0050	"								
Bromochloromethane	ND	0.0050	"								
Bromodichloromethane	ND	0.0050	"								
Bromoform	ND	0.0050	"								

Volatile Organic Compounds by GC/MS - Quality Control Data

York Analytical Laboratories, Inc.

Analyte	Result	Reporting Limit	Units	Spike Level	Source* Result	%REC	%REC Limits	Flag	RPD	RPD Limit	Flag
Batch BF10875 - EPA 5035A											
Blank (BF10875-BLK4) Holding Blank- 21F0798								Prepared & Analyzed: 06/17/2021			
Bromomethane	ND	0.0050	mg/kg wet								
Carbon disulfide	ND	0.0050	"								
Carbon tetrachloride	ND	0.0050	"								
Chlorobenzene	ND	0.0050	"								
Chloroethane	ND	0.0050	"								
Chloroform	ND	0.0050	"								
Chloromethane	ND	0.0050	"								
cis-1,2-Dichloroethylene	ND	0.0050	"								
cis-1,3-Dichloropropylene	ND	0.0050	"								
Cyclohexane	ND	0.0050	"								
Dibromochloromethane	ND	0.0050	"								
Dibromomethane	ND	0.0050	"								
Dichlorodifluoromethane	ND	0.0050	"								
Ethyl Benzene	ND	0.0050	"								
Hexachlorobutadiene	ND	0.0050	"								
Isopropylbenzene	ND	0.0050	"								
Methyl acetate	ND	0.0050	"								
Methyl tert-butyl ether (MTBE)	ND	0.0050	"								
Methylcyclohexane	ND	0.0050	"								
Methylene chloride	ND	0.010	"								
n-Butylbenzene	ND	0.0050	"								
n-Propylbenzene	ND	0.0050	"								
o-Xylene	ND	0.0050	"								
p- & m- Xylenes	ND	0.010	"								
p-Isopropyltoluene	ND	0.0050	"								
sec-Butylbenzene	ND	0.0050	"								
Styrene	ND	0.0050	"								
tert-Butyl alcohol (TBA)	ND	0.0050	"								
tert-Butylbenzene	ND	0.0050	"								
Tetrachloroethylene	ND	0.0050	"								
Toluene	ND	0.0050	"								
trans-1,2-Dichloroethylene	ND	0.0050	"								
trans-1,3-Dichloropropylene	ND	0.0050	"								
Trichloroethylene	ND	0.0050	"								
Trichlorofluoromethane	ND	0.0050	"								
Vinyl Chloride	ND	0.0050	"								
Xylenes, Total	ND	0.015	"								
Surrogate: SURR: 1,2-Dichloroethane-d4	*50.0*		*ug/L*	*50.0*		*100*	*77-125*				
Surrogate: SURR: Toluene-d8	*49.4*		*"*	*50.0*		*98.9*	*85-120*				
Surrogate: SURR: p-Bromofluorobenzene	*51.6*		*"*	*50.0*		*103*	*76-130*				

Volatile Organic Compounds by GC/MS - Quality Control Data

York Analytical Laboratories, Inc.

Analyte	Result	Reporting Limit	Units	Spike Level	Source* Result	%REC	%REC Limits	Flag	RPD	RPD Limit	Flag
Batch BF10875 - EPA 5035A											
LCS (BF10875-BS1) LCS							Prepared & Analyzed: 06/17/2021				
1,1,1,2-Tetrachloroethane	62.1		ug/L	50.0		124	75-129				
1,1,1-Trichloroethane	61.4		"	50.0		123	71-137				
1,1,2,2-Tetrachloroethane	60.0		"	50.0		120	79-129				
1,1,2-Trichloro-1,2,2-trifluoroethane (Freon 113)	62.0		"	50.0		124	58-146				
1,1,2-Trichloroethane	58.2		"	50.0		116	83-123				
1,1-Dichloroethane	56.3		"	50.0		113	75-130				
1,1-Dichloroethylene	65.8		"	50.0		132	64-137				
1,2,3-Trichlorobenzene	60.7		"	50.0		121	81-140				
1,2,3-Trichloropropane	59.5		"	50.0		119	81-126				
1,2,4-Trichlorobenzene	62.9		"	50.0		126	80-141				
1,2,4-Trimethylbenzene	58.6		"	50.0		117	84-125				
1,2-Dibromo-3-chloropropane	67.0		"	50.0		134	74-142				
1,2-Dibromoethane	59.5		"	50.0		119	86-123				
1,2-Dichlorobenzene	58.8		"	50.0		118	85-122				
1,2-Dichloroethane	60.4		"	50.0		121	71-133				
1,2-Dichloropropane	57.6		"	50.0		115	81-122				
1,3,5-Trimethylbenzene	60.0		"	50.0		120	82-126				
1,3-Dichlorobenzene	58.2		"	50.0		116	84-124				
1,4-Dichlorobenzene	58.4		"	50.0		117	84-124				
1,4-Dioxane	1190		"	1050		113	10-228				
2-Butanone	55.7		"	50.0		111	58-147				
2-Hexanone	58.8		"	50.0		118	70-139				
4-Methyl-2-pentanone	58.1		"	50.0		116	72-132				
Acetone	52.9		"	50.0		106	36-155				
Acrolein	62.8		"	50.0		126	10-238				
Acrylonitrile	57.5		"	50.0		115	66-141				
Benzene	58.1		"	50.0		116	77-127				
Bromochloromethane	58.0		"	50.0		116	74-129				
Bromodichloromethane	63.7		"	50.0		127	81-124	High Bias			
Bromoform	57.9		"	50.0		116	80-136				
Bromomethane	66.6		"	50.0		133	32-177				
Carbon disulfide	71.0		"	50.0		142	10-136	High Bias			
Carbon tetrachloride	59.3		"	50.0		119	66-143				
Chlorobenzene	57.5		"	50.0		115	86-120				
Chloroethane	70.1		"	50.0		140	51-142				
Chloroform	60.7		"	50.0		121	76-131				
Chloromethane	65.1		"	50.0		130	49-132				
cis-1,2-Dichloroethylene	59.3		"	50.0		119	74-132				
cis-1,3-Dichloropropylene	61.1		"	50.0		122	81-129				
Cyclohexane	53.1		"	50.0		106	70-130				
Dibromochloromethane	57.9		"	50.0		116	10-200				
Dibromomethane	58.7		"	50.0		117	83-124				
Dichlorodifluoromethane	75.2		"	50.0		150	28-158				
Ethyl Benzene	58.8		"	50.0		118	84-125				
Hexachlorobutadiene	61.7		"	50.0		123	83-133				
Isopropylbenzene	57.6		"	50.0		115	81-127				
Methyl acetate	51.1		"	50.0		102	41-143				
Methyl tert-butyl ether (MTBE)	57.6		"	50.0		115	74-131				
Methylcyclohexane	54.4		"	50.0		109	70-130				
Methylene chloride	59.8		"	50.0		120	57-141				
n-Butylbenzene	59.5		"	50.0		119	80-130				

Volatile Organic Compounds by GC/MS - Quality Control Data

York Analytical Laboratories, Inc.

Analyte	Result	Reporting Limit	Units	Spike Level	Source* Result	%REC	%REC Limits	Flag	RPD	RPD Limit	Flag
Batch BF10875 - EPA 5035A											
LCS (BF10875-BS1) LCS								Prepared & Analyzed: 06/17/2021			
n-Propylbenzene	57.3		ug/L	50.0		115	74-136				
o-Xylene	58.3		"	50.0		117	83-123				
p- & m- Xylenes	120		"	100		120	82-128				
p-Isopropyltoluene	60.8		"	50.0		122	85-125				
sec-Butylbenzene	62.1		"	50.0		124	83-125				
Styrene	59.6		"	50.0		119	86-126				
tert-Butyl alcohol (TBA)	352		"	250		141	70-130	High Bias			
tert-Butylbenzene	58.5		"	50.0		117	80-127				
Tetrachloroethylene	55.6		"	50.0		111	80-129				
Toluene	58.2		"	50.0		116	85-121				
trans-1,2-Dichloroethylene	61.9		"	50.0		124	72-132				
trans-1,3-Dichloropropylene	54.8		"	50.0		110	78-132				
Trichloroethylene	60.3		"	50.0		121	84-123				
Trichlorofluoromethane	68.9		"	50.0		138	62-140				
Vinyl Chloride	62.9		"	50.0		126	52-130				
Surrogate: SURR: 1,2-Dichloroethane-d4	*52.2*		*"*	*50.0*		*104*	*77-125*				
Surrogate: SURR: Toluene-d8	*49.7*		*"*	*50.0*		*99.4*	*85-120*				
Surrogate: SURR: p-Bromofluorobenzene	*49.7*		*"*	*50.0*		*99.3*	*76-130*				
LCS Dup (BF10875-BSD1) LCS Dup								Prepared & Analyzed: 06/17/2021			
1,1,1,2-Tetrachloroethane	62.3		ug/L	50.0		125	75-129		0.257	30	
1,1,1-Trichloroethane	61.0		"	50.0		122	71-137		0.572	30	
1,1,2,2-Tetrachloroethane	60.4		"	50.0		121	79-129		0.664	30	
1,1,2-Trichloro-1,2,2-trifluoroethane (Freon 113)	60.1		"	50.0		120	58-146		3.15	30	
1,1,2-Trichloroethane	58.0		"	50.0		116	83-123		0.310	30	
1,1-Dichloroethane	55.4		"	50.0		111	75-130		1.52	30	
1,1-Dichloroethylene	62.6		"	50.0		125	64-137		5.03	30	
1,2,3-Trichlorobenzene	60.9		"	50.0		122	81-140		0.329	30	
1,2,3-Trichloropropane	60.7		"	50.0		121	81-126		1.93	30	
1,2,4-Trichlorobenzene	63.5		"	50.0		127	80-141		0.965	30	
1,2,4-Trimethylbenzene	59.5		"	50.0		119	84-125		1.51	30	
1,2-Dibromo-3-chloropropane	65.6		"	50.0		131	74-142		2.11	30	
1,2-Dibromoethane	59.7		"	50.0		119	86-123		0.386	30	
1,2-Dichlorobenzene	59.5		"	50.0		119	85-122		1.17	30	
1,2-Dichloroethane	60.6		"	50.0		121	71-133		0.281	30	
1,2-Dichloropropane	57.6		"	50.0		115	81-122		0.0174	30	
1,3,5-Trimethylbenzene	60.2		"	50.0		120	82-126		0.233	30	
1,3-Dichlorobenzene	59.0		"	50.0		118	84-124		1.23	30	
1,4-Dichlorobenzene	58.3		"	50.0		117	84-124		0.0685	30	
1,4-Dioxane	1150		"	1050		109	10-228		3.32	30	
2-Butanone	54.4		"	50.0		109	58-147		2.23	30	
2-Hexanone	57.3		"	50.0		115	70-139		2.52	30	
4-Methyl-2-pentanone	57.4		"	50.0		115	72-132		1.21	30	
Acetone	49.6		"	50.0		99.2	36-155		6.42	30	
Acrolein	59.4		"	50.0		119	10-238		5.53	30	
Acrylonitrile	56.2		"	50.0		112	66-141		2.30	30	
Benzene	57.4		"	50.0		115	77-127		1.23	30	
Bromochloromethane	57.0		"	50.0		114	74-129		1.81	30	
Bromodichloromethane	63.9		"	50.0		128	81-124	High Bias	0.282	30	
Bromoform	57.2		"	50.0		114	80-136		1.13	30	
Bromomethane	63.6		"	50.0		127	32-177		4.58	30	

Volatile Organic Compounds by GC/MS - Quality Control Data

York Analytical Laboratories, Inc.

Analyte	Result	Reporting Limit	Units	Spike Level	Source* Result	%REC	%REC Limits	Flag	RPD	RPD Limit	Flag
Batch BF10875 - EPA 5035A											
LCS Dup (BF10875-BSD1) LCS Dup								Prepared & Analyzed: 06/17/2021			
Carbon disulfide	72.9		ug/L	50.0		146	10-136	High Bias	2.74	30	
Carbon tetrachloride	58.8		"	50.0		118	66-143		0.948	30	
Chlorobenzene	57.1		"	50.0		114	86-120		0.611	30	
Chloroethane	65.5		"	50.0		131	51-142		6.78	30	
Chloroform	59.5		"	50.0		119	76-131		2.01	30	
Chloromethane	62.0		"	50.0		124	49-132		4.91	30	
cis-1,2-Dichloroethylene	57.7		"	50.0		115	74-132		2.77	30	
cis-1,3-Dichloropropylene	60.9		"	50.0		122	81-129		0.213	30	
Cyclohexane	52.4		"	50.0		105	70-130		1.19	30	
Dibromochloromethane	57.4		"	50.0		115	10-200		0.972	30	
Dibromomethane	58.9		"	50.0		118	83-124		0.408	30	
Dichlorodifluoromethane	73.1		"	50.0		146	28-158		2.74	30	
Ethyl Benzene	58.4		"	50.0		117	84-125		0.734	30	
Hexachlorobutadiene	63.1		"	50.0		126	83-133		2.19	30	
Isopropylbenzene	57.5		"	50.0		115	81-127		0.243	30	
Methyl acetate	49.7		"	50.0		99.5	41-143		2.68	30	
Methyl tert-butyl ether (MTBE)	56.5		"	50.0		113	74-131		2.01	30	
Methylcyclohexane	54.0		"	50.0		108	70-130		0.646	30	
Methylene chloride	58.2		"	50.0		116	57-141		2.64	30	
n-Butylbenzene	59.8		"	50.0		120	80-130		0.436	30	
n-Propylbenzene	57.7		"	50.0		115	74-136		0.591	30	
o-Xylene	58.2		"	50.0		116	83-123		0.258	30	
p- & m- Xylenes	119		"	100		119	82-128		0.376	30	
p-Isopropyltoluene	61.3		"	50.0		123	85-125		0.901	30	
sec-Butylbenzene	62.3		"	50.0		125	83-125		0.402	30	
Styrene	59.5		"	50.0		119	86-126		0.134	30	
tert-Butyl alcohol (TBA)	326		"	250		130	70-130		7.79	30	
tert-Butylbenzene	58.8		"	50.0		118	80-127		0.665	30	
Tetrachloroethylene	54.2		"	50.0		108	80-129		2.48	30	
Toluene	57.3		"	50.0		115	85-121		1.52	30	
trans-1,2-Dichloroethylene	61.0		"	50.0		122	72-132		1.46	30	
trans-1,3-Dichloropropylene	56.0		"	50.0		112	78-132		2.06	30	
Trichloroethylene	59.4		"	50.0		119	84-123		1.47	30	
Trichlorofluoromethane	63.6		"	50.0		127	62-140		8.04	30	
Vinyl Chloride	60.8		"	50.0		122	52-130		3.35	30	
Surrogate: SURR: 1,2-Dichloroethane-d4	*51.4*		*"*	*50.0*		*103*	*77-125*				
Surrogate: SURR: Toluene-d8	*49.4*		*"*	*50.0*		*98.8*	*85-120*				
Surrogate: SURR: p-Bromofluorobenzene	*49.8*		*"*	*50.0*		*99.6*	*76-130*				

Semivolatile Organic Compounds by GC/MS - Quality Control Data

York Analytical Laboratories, Inc.

Analyte	Result	Reporting Limit	Units	Spike Level	Source* Result	%REC	%REC Limits	Flag	RPD	RPD Limit	Flag
Batch BF10967 - EPA 3546 SVOA											
Blank (BF10967-BLK1) Blank									Prepared: 06/18/2021 Analyzed: 06/22/2021		
1,1-Biphenyl	ND	0.0416	mg/kg wet								
1,2,4,5-Tetrachlorobenzene	ND	0.0830	"								
1,2-Diphenylhydrazine (as Azobenzene)	ND	0.0416	"								
2,3,4,6-Tetrachlorophenol	ND	0.0830	"								
2,4,5-Trichlorophenol	ND	0.0416	"								
2,4,6-Trichlorophenol	ND	0.0416	"								
2,4-Dichlorophenol	ND	0.0416	"								
2,4-Dimethylphenol	ND	0.0416	"								
2,4-Dinitrophenol	ND	0.0830	"								
2,4-Dinitrotoluene	ND	0.0416	"								
2,6-Dinitrotoluene	ND	0.0416	"								
2-Chloronaphthalene	ND	0.0416	"								
2-Chlorophenol	ND	0.0416	"								
2-Methylnaphthalene	ND	0.0416	"								
2-Methylphenol	ND	0.0416	"								
2-Nitroaniline	ND	0.0830	"								
2-Nitrophenol	ND	0.0416	"								
3- & 4-Methylphenols	ND	0.0416	"								
3,3-Dichlorobenzidine	ND	0.0416	"								
3-Nitroaniline	ND	0.0830	"								
4,6-Dinitro-2-methylphenol	ND	0.0830	"								
4-Bromophenyl phenyl ether	ND	0.0416	"								
4-Chloro-3-methylphenol	ND	0.0416	"								
4-Chloroaniline	ND	0.0416	"								
4-Chlorophenyl phenyl ether	ND	0.0416	"								
4-Nitroaniline	ND	0.0830	"								
4-Nitrophenol	ND	0.0830	"								
Acenaphthene	ND	0.0416	"								
Acenaphthylene	ND	0.0416	"								
Acetophenone	ND	0.0416	"								
Aniline	ND	0.166	"								
Anthracene	ND	0.0416	"								
Atrazine	ND	0.0416	"								
Benzaldehyde	ND	0.0416	"								
Benzidine	ND	0.166	"								
Benzo(a)anthracene	ND	0.0416	"								
Benzo(a)pyrene	ND	0.0416	"								
Benzo(b)fluoranthene	ND	0.0416	"								
Benzo(g,h,i)perylene	ND	0.0416	"								
Benzo(k)fluoranthene	ND	0.0416	"								
Benzoic acid	ND	0.0416	"								
Benzyl alcohol	ND	0.0416	"								
Benzyl butyl phthalate	ND	0.0416	"								
Bis(2-chloroethoxy)methane	ND	0.0416	"								
Bis(2-chloroethyl)ether	ND	0.0416	"								
Bis(2-chloroisopropyl)ether	ND	0.0416	"								
Bis(2-ethylhexyl)phthalate	ND	0.0416	"								
Caprolactam	ND	0.0830	"								
Carbazole	ND	0.0416	"								
Chrysene	ND	0.0416	"								
Dibenzo(a,h)anthracene	ND	0.0416	"								

Semivolatile Organic Compounds by GC/MS - Quality Control Data

York Analytical Laboratories, Inc.

Analyte	Result	Reporting Limit	Units	Spike Level	Source* Result	%REC	%REC Limits	Flag	RPD	RPD Limit	Flag
Batch BF10967 - EPA 3546 SVOA											
Blank (BF10967-BLK1) Blank								Prepared: 06/18/2021 Analyzed: 06/22/2021			
Dibenzofuran	ND	0.0416	mg/kg wet								
Diethyl phthalate	ND	0.0416	"								
Dimethyl phthalate	ND	0.0416	"								
Di-n-butyl phthalate	ND	0.0416	"								
Di-n-octyl phthalate	ND	0.0416	"								
Diphenylamine	ND	0.0830	"								
Fluoranthene	ND	0.0416	"								
Fluorene	ND	0.0416	"								
Hexachlorobenzene	ND	0.0416	"								
Hexachlorobutadiene	ND	0.0416	"								
Hexachlorocyclopentadiene	ND	0.0416	"								
Hexachloroethane	ND	0.0416	"								
Indeno(1,2,3-cd)pyrene	ND	0.0416	"								
Isophorone	ND	0.0416	"								
Naphthalene	ND	0.0416	"								
Nitrobenzene	ND	0.0416	"								
N-Nitrosodimethylamine	ND	0.0416	"								
N-nitroso-di-n-propylamine	ND	0.0416	"								
N-Nitrosodiphenylamine	ND	0.0416	"								
Pentachlorophenol	ND	0.0416	"								
Phenanthrene	ND	0.0416	"								
Phenol	ND	0.0416	"								
Pyrene	ND	0.0416	"								
Pyridine	ND	0.166	"								
Surrogate: SURR: 2-Fluorophenol	*0.987*		*"*	*1.66*		*59.4*	*20-108*				
Surrogate: SURR: Phenol-d5	*0.971*		*"*	*1.66*		*58.5*	*23-114*				
Surrogate: SURR: Nitrobenzene-d5	*0.461*		*"*	*0.831*		*55.6*	*22-108*				
Surrogate: SURR: 2-Fluorobiphenyl	*0.533*		*"*	*0.831*		*64.1*	*21-113*				
Surrogate: SURR: 2,4,6-Tribromophenol	*1.08*		*"*	*1.66*		*65.0*	*19-110*				
Surrogate: SURR: Terphenyl-d14	*0.702*		*"*	*0.831*		*84.5*	*24-116*				

Semivolatile Organic Compounds by GC/MS - Quality Control Data

York Analytical Laboratories, Inc.

Analyte	Result	Reporting Limit	Units	Spike Level	Source* Result	%REC	%REC Limits	Flag	RPD	RPD Limit	Flag
Batch BF10967 - EPA 3546 SVOA											
LCS (BF10967-BS1) LCS							Prepared: 06/18/2021 Analyzed: 06/22/2021				
1,1-Biphenyl	0.428	0.0416	mg/kg wet	0.831		51.5	18-111				
1,2,4,5-Tetrachlorobenzene	0.443	0.0830	"	0.831		53.3	21-131				
1,2-Diphenylhydrazine (as Azobenzene)	0.431	0.0416	"	0.831		51.9	17-137				
2,3,4,6-Tetrachlorophenol	0.456	0.0830	"	0.831		55.0	30-130				
2,4,5-Trichlorophenol	0.515	0.0416	"	0.831		62.0	27-118				
2,4,6-Trichlorophenol	0.500	0.0416	"	0.831		60.2	31-120				
2,4-Dichlorophenol	0.463	0.0416	"	0.831		55.8	20-127				
2,4-Dimethylphenol	0.439	0.0416	"	0.831		52.8	14-132				
2,4-Dinitrophenol	0.0917	0.0830	"	0.831		11.0	10-171				
2,4-Dinitrotoluene	0.485	0.0416	"	0.831		58.4	34-131				
2,6-Dinitrotoluene	0.549	0.0416	"	0.831		66.0	31-128				
2-Chloronaphthalene	0.466	0.0416	"	0.831		56.2	31-117				
2-Chlorophenol	0.445	0.0416	"	0.831		53.6	33-113				
2-Methylnaphthalene	0.456	0.0416	"	0.831		54.9	12-138				
2-Methylphenol	0.462	0.0416	"	0.831		55.7	10-136				
2-Nitroaniline	0.554	0.0830	"	0.831		66.7	27-132				
2-Nitrophenol	0.501	0.0416	"	0.831		60.4	17-129				
3- & 4-Methylphenols	0.407	0.0416	"	0.831		49.0	29-103				
3,3-Dichlorobenzidine	0.563	0.0416	"	0.831		67.8	22-149				
3-Nitroaniline	0.517	0.0830	"	0.831		62.3	20-133				
4,6-Dinitro-2-methylphenol	0.161	0.0830	"	0.831		19.4	10-143				
4-Bromophenyl phenyl ether	0.451	0.0416	"	0.831		54.3	29-120				
4-Chloro-3-methylphenol	0.411	0.0416	"	0.831		49.5	24-129				
4-Chloroaniline	0.346	0.0416	"	0.831		41.6	10-132				
4-Chlorophenyl phenyl ether	0.433	0.0416	"	0.831		52.1	27-124				
4-Nitroaniline	0.537	0.0830	"	0.831		64.6	16-128				
4-Nitrophenol	0.412	0.0830	"	0.831		49.6	10-141				
Acenaphthene	0.422	0.0416	"	0.831		50.8	30-121				
Acenaphthylene	0.453	0.0416	"	0.831		54.5	30-115				
Acetophenone	0.424	0.0416	"	0.831		51.0	20-112				
Aniline	0.444	0.166	"	0.831		53.4	10-119				
Anthracene	0.459	0.0416	"	0.831		55.3	34-118				
Atrazine	0.435	0.0416	"	0.831		52.4	26-112				
Benzaldehyde	0.445	0.0416	"	0.831		53.6	21-100				
Benzo(a)anthracene	0.499	0.0416	"	0.831		60.0	32-122				
Benzo(a)pyrene	0.566	0.0416	"	0.831		68.2	29-133				
Benzo(b)fluoranthene	0.551	0.0416	"	0.831		66.4	25-133				
Benzo(g,h,i)perylene	0.531	0.0416	"	0.831		63.9	10-143				
Benzo(k)fluoranthene	0.492	0.0416	"	0.831		59.2	25-128				
Benzoic acid	0.302	0.0416	"	0.831		36.4	10-140				
Benzyl alcohol	0.500	0.0416	"	0.831		60.2	30-115				
Benzyl butyl phthalate	0.485	0.0416	"	0.831		58.4	26-126				
Bis(2-chloroethoxy)methane	0.388	0.0416	"	0.831		46.7	19-132				
Bis(2-chloroethyl)ether	0.390	0.0416	"	0.831		47.0	19-125				
Bis(2-chloroisopropyl)ether	0.361	0.0416	"	0.831		43.5	20-135				
Bis(2-ethylhexyl)phthalate	0.525	0.0416	"	0.831		63.2	10-155				
Caprolactam	0.448	0.0830	"	0.831		54.0	10-127				
Carbazole	0.434	0.0416	"	0.831		52.2	35-123				
Chrysene	0.497	0.0416	"	0.831		59.9	32-123				
Dibenzo(a,h)anthracene	0.560	0.0416	"	0.831		67.4	10-136				
Dibenzofuran	0.462	0.0416	"	0.831		55.6	29-121				

Semivolatile Organic Compounds by GC/MS - Quality Control Data

York Analytical Laboratories, Inc.

Analyte	Result	Reporting Limit	Units	Spike Level	Source* Result	%REC	%REC Limits	Flag	RPD	RPD Limit	Flag
Batch BF10967 - EPA 3546 SVOA											
LCS (BF10967-BS1) LCS							Prepared: 06/18/2021 Analyzed: 06/22/2021				
Diethyl phthalate	0.431	0.0416	mg/kg wet	0.831		51.9	34-116				
Dimethyl phthalate	0.445	0.0416	"	0.831		53.6	35-124				
Di-n-butyl phthalate	0.484	0.0416	"	0.831		58.3	31-116				
Di-n-octyl phthalate	0.541	0.0416	"	0.831		65.1	26-136				
Diphenylamine	0.560	0.0830	"	0.831		67.4	40-140				
Fluoranthene	0.451	0.0416	"	0.831		54.3	33-122				
Fluorene	0.430	0.0416	"	0.831		51.8	29-123				
Hexachlorobenzene	0.373	0.0416	"	0.831		44.9	21-124				
Hexachlorobutadiene	0.404	0.0416	"	0.831		48.7	10-149				
Hexachlorocyclopentadiene	0.0900	0.0416	"	0.831		10.8	10-129				
Hexachloroethane	0.282	0.0416	"	0.831		33.9	28-108				
Indeno(1,2,3-cd)pyrene	0.600	0.0416	"	0.831		72.2	10-135				
Isophorone	0.380	0.0416	"	0.831		45.7	20-132				
Naphthalene	0.428	0.0416	"	0.831		51.6	23-124				
Nitrobenzene	0.407	0.0416	"	0.831		49.0	13-132				
N-Nitrosodimethylamine	0.344	0.0416	"	0.831		41.4	11-129				
N-nitroso-di-n-propylamine	0.371	0.0416	"	0.831		44.7	24-119				
N-Nitrosodiphenylamine	0.529	0.0416	"	0.831		63.7	22-152				
Pentachlorophenol	0.244	0.0416	"	0.831		29.3	10-139				
Phenanthrene	0.442	0.0416	"	0.831		53.2	33-123				
Phenol	0.488	0.0416	"	0.831		58.8	23-115				
Pyrene	0.465	0.0416	"	0.831		56.0	24-130				
Pyridine	0.206	0.166	"	0.831		24.8	10-91				
Surrogate: SURR: 2-Fluorophenol	*0.898*		*"*	*1.66*		*54.1*	*20-108*				
Surrogate: SURR: Phenol-d5	*0.906*		*"*	*1.66*		*54.5*	*23-114*				
Surrogate: SURR: Nitrobenzene-d5	*0.446*		*"*	*0.831*		*53.7*	*22-108*				
Surrogate: SURR: 2-Fluorobiphenyl	*0.470*		*"*	*0.831*		*56.6*	*21-113*				
Surrogate: SURR: 2,4,6-Tribromophenol	*1.09*		*"*	*1.66*		*65.4*	*19-110*				
Surrogate: SURR: Terphenyl-d14	*0.630*		*"*	*0.831*		*75.9*	*24-116*				

Semivolatile Organic Compounds by GC/MS - Quality Control Data

York Analytical Laboratories, Inc.

Batch BF10967 - EPA 3546 SVOA

Matrix Spike (BF10967-MS1) Matrix Spike *Source sample: 21F0749-02 (Matrix Spike) Prepared: 06/18/2021 Analyzed: 06/22/2021

Analyte	Result	Reporting Limit	Units	Spike Level	Source* Result	%REC	%REC Limits	Flag	RPD	RPD Limit	Flag
1,1-Biphenyl	0.545	0.100	mg/kg dry	1.00	ND	54.3	10-130				
1,2,4,5-Tetrachlorobenzene	0.514	0.201	"	1.00	ND	51.2	10-133				
1,2-Diphenylhydrazine (as Azobenzene)	0.525	0.100	"	1.00	ND	52.3	10-144				
2,3,4,6-Tetrachlorophenol	0.668	0.201	"	1.00	ND	66.6	30-130				
2,4,5-Trichlorophenol	0.595	0.100	"	1.00	ND	59.4	10-127				
2,4,6-Trichlorophenol	0.591	0.100	"	1.00	ND	59.0	10-132				
2,4-Dichlorophenol	0.587	0.100	"	1.00	ND	58.6	10-128				
2,4-Dimethylphenol	0.568	0.100	"	1.00	ND	56.6	10-137				
2,4-Dinitrophenol	0.381	0.201	"	1.00	ND	38.0	10-171				
2,4-Dinitrotoluene	0.584	0.100	"	1.00	ND	58.2	16-135				
2,6-Dinitrotoluene	0.595	0.100	"	1.00	ND	59.4	18-131				
2-Chloronaphthalene	0.515	0.100	"	1.00	ND	51.4	10-129				
2-Chlorophenol	0.488	0.100	"	1.00	ND	48.6	15-116				
2-Methylnaphthalene	0.542	0.100	"	1.00	ND	54.0	10-147				
2-Methylphenol	0.513	0.100	"	1.00	ND	51.1	10-136				
2-Nitroaniline	0.601	0.201	"	1.00	ND	59.9	10-137				
2-Nitrophenol	0.516	0.100	"	1.00	ND	51.4	10-129				
3- & 4-Methylphenols	0.488	0.100	"	1.00	ND	48.6	10-123				
3,3-Dichlorobenzidine	0.102	0.100	"	1.00	ND	10.2	10-155				
3-Nitroaniline	0.218	0.201	"	1.00	ND	21.8	12-133				
4,6-Dinitro-2-methylphenol	0.451	0.201	"	1.00	ND	45.0	10-155				
4-Bromophenyl phenyl ether	0.549	0.100	"	1.00	ND	54.7	14-128				
4-Chloro-3-methylphenol	0.613	0.100	"	1.00	ND	61.1	10-134				
4-Chloroaniline	0.303	0.100	"	1.00	ND	30.2	10-145				
4-Chlorophenyl phenyl ether	0.535	0.100	"	1.00	ND	53.4	14-130				
4-Nitroaniline	0.204	0.201	"	1.00	ND	20.3	10-147				
4-Nitrophenol	0.650	0.201	"	1.00	ND	64.8	10-137				
Acenaphthene	0.554	0.100	"	1.00	ND	55.2	10-146				
Acenaphthylene	0.538	0.100	"	1.00	ND	53.6	10-134				
Acetophenone	0.478	0.100	"	1.00	ND	47.7	10-116				
Aniline	0.254	0.402	"	1.00	ND	25.4	10-123				
Anthracene	0.648	0.100	"	1.00	0.0813	56.5	10-142				
Atrazine	0.618	0.100	"	1.00	ND	61.6	19-115				
Benzaldehyde	0.463	0.100	"	1.00	ND	46.2	10-125				
Benzo(a)anthracene	0.822	0.100	"	1.00	0.307	51.3	10-158				
Benzo(a)pyrene	0.942	0.100	"	1.00	0.340	60.0	10-180				
Benzo(b)fluoranthene	0.876	0.100	"	1.00	0.311	56.4	10-200				
Benzo(g,h,i)perylene	0.818	0.100	"	1.00	0.227	59.0	10-138				
Benzo(k)fluoranthene	0.873	0.100	"	1.00	0.272	60.0	10-197				
Benzoic acid	0.940	0.100	"	1.00	ND	93.8	10-166				
Benzyl alcohol	0.522	0.100	"	1.00	ND	52.1	12-124				
Benzyl butyl phthalate	0.639	0.100	"	1.00	ND	63.7	10-154				
Bis(2-chloroethoxy)methane	0.482	0.100	"	1.00	ND	48.1	10-132				
Bis(2-chloroethyl)ether	0.480	0.100	"	1.00	ND	47.8	10-119				
Bis(2-chloroisopropyl)ether	0.454	0.100	"	1.00	ND	45.3	10-139				
Bis(2-ethylhexyl)phthalate	0.666	0.100	"	1.00	ND	66.4	10-167				
Caprolactam	0.603	0.201	"	1.00	ND	60.2	10-132				
Carbazole	0.641	0.100	"	1.00	0.0687	57.1	10-167				
Chrysene	0.851	0.100	"	1.00	0.322	52.7	10-156				
Dibenzo(a,h)anthracene	0.728	0.100	"	1.00	0.0789	64.7	10-137				
Dibenzofuran	0.546	0.100	"	1.00	ND	54.5	10-147				

Semivolatile Organic Compounds by GC/MS - Quality Control Data

York Analytical Laboratories, Inc.

Batch BF10967 - EPA 3546 SVOA

Matrix Spike (BF10967-MS1) Matrix Spike *Source sample: 21F0749-02 (Matrix Spike) Prepared: 06/18/2021 Analyzed: 06/22/2021

Analyte	Result	Reporting Limit	Units	Spike Level	Source* Result	%REC	%REC Limits	Flag	RPD	RPD Limit	Flag
Diethyl phthalate	0.551	0.100	mg/kg dry	1.00	ND	55.0	20-120				
Dimethyl phthalate	0.547	0.100	"	1.00	ND	54.6	18-131				
Di-n-butyl phthalate	0.600	0.100	"	1.00	ND	59.8	10-137				
Di-n-octyl phthalate	0.666	0.100	"	1.00	ND	66.4	10-180				
Diphenylamine	0.636	0.201	"	1.00	ND	63.4	40-140				
Fluoranthene	1.04	0.100	"	1.00	0.631	41.0	10-160				
Fluorene	0.563	0.100	"	1.00	ND	56.1	10-157				
Hexachlorobenzene	0.538	0.100	"	1.00	ND	53.6	10-137				
Hexachlorobutadiene	0.495	0.100	"	1.00	ND	49.4	10-132				
Hexachlorocyclopentadiene	0.0955	0.100	"	1.00	ND	9.52	10-106	Low Bias			
Hexachloroethane	0.369	0.100	"	1.00	ND	36.8	10-110				
Indeno(1,2,3-cd)pyrene	0.842	0.100	"	1.00	0.270	57.0	10-144				
Isophorone	0.482	0.100	"	1.00	ND	48.1	10-132				
Naphthalene	0.512	0.100	"	1.00	ND	51.0	10-141				
Nitrobenzene	0.465	0.100	"	1.00	ND	46.4	10-131				
N-Nitrosodimethylamine	0.371	0.100	"	1.00	ND	37.0	10-126				
N-nitroso-di-n-propylamine	0.456	0.100	"	1.00	ND	45.4	10-125				
N-Nitrosodiphenylamine	0.660	0.100	"	1.00	ND	65.8	10-177				
Pentachlorophenol	0.592	0.100	"	1.00	ND	59.0	10-153				
Phenanthrene	0.701	0.100	"	1.00	0.366	33.3	10-148				
Phenol	0.486	0.100	"	1.00	ND	48.5	10-126				
Pyrene	0.956	0.100	"	1.00	0.515	44.0	10-165				
Pyridine	0.237	0.402	"	1.00	ND	23.6	10-83				
Surrogate: SURR: 2-Fluorophenol	*0.952*		*"*	*2.01*		*47.4*	*20-108*				
Surrogate: SURR: Phenol-d5	*1.01*		*"*	*2.01*		*50.2*	*23-114*				
Surrogate: SURR: Nitrobenzene-d5	*0.479*		*"*	*1.00*		*47.8*	*22-108*				
Surrogate: SURR: 2-Fluorobiphenyl	*0.510*		*"*	*1.00*		*50.8*	*21-113*				
Surrogate: SURR: 2,4,6-Tribromophenol	*1.25*		*"*	*2.01*		*62.1*	*19-110*				
Surrogate: SURR: Terphenyl-d14	*0.593*		*"*	*1.00*		*59.1*	*24-116*				

Semivolatile Organic Compounds by GC/MS - Quality Control Data

York Analytical Laboratories, Inc.

Analyte	Result	Reporting Limit	Units	Spike Level	Source* Result	%REC	%REC Limits	Flag	RPD	RPD Limit	Flag
Batch BF10967 - EPA 3546 SVOA											
Matrix Spike Dup (BF10967-M Matrix Spike Dup	*Source sample: 21F0749-02 (Matrix Spike Dup)							Prepared: 06/18/2021 Analyzed: 06/22/2021			
1,1-Biphenyl	0.553	0.100	mg/kg dry	1.00	ND	55.1	10-130		1.46	30	
1,2,4,5-Tetrachlorobenzene	0.524	0.201	"	1.00	ND	52.2	10-133		2.01	30	
1,2-Diphenylhydrazine (as Azobenzene)	0.529	0.100	"	1.00	ND	52.7	10-144		0.762	30	
2,3,4,6-Tetrachlorophenol	0.677	0.201	"	1.00	ND	67.5	30-130		1.31	30	
2,4,5-Trichlorophenol	0.603	0.100	"	1.00	ND	60.1	10-127		1.21	30	
2,4,6-Trichlorophenol	0.564	0.100	"	1.00	ND	56.2	10-132		4.72	30	
2,4-Dichlorophenol	0.584	0.100	"	1.00	ND	58.2	10-128		0.548	30	
2,4-Dimethylphenol	0.568	0.100	"	1.00	ND	56.6	10-137		0.00	30	
2,4-Dinitrophenol	0.345	0.201	"	1.00	ND	34.4	10-171		9.94	30	
2,4-Dinitrotoluene	0.575	0.100	"	1.00	ND	57.3	16-135		1.66	30	
2,6-Dinitrotoluene	0.596	0.100	"	1.00	ND	59.4	18-131		0.135	30	
2-Chloronaphthalene	0.524	0.100	"	1.00	ND	52.2	10-129		1.70	30	
2-Chlorophenol	0.534	0.100	"	1.00	ND	53.3	15-116		9.11	30	
2-Methylnaphthalene	0.565	0.100	"	1.00	ND	56.3	10-147		4.21	30	
2-Methylphenol	0.533	0.100	"	1.00	ND	53.1	10-136		3.84	30	
2-Nitroaniline	0.592	0.201	"	1.00	ND	59.0	10-137		1.48	30	
2-Nitrophenol	0.522	0.100	"	1.00	ND	52.0	10-129		1.08	30	
3- & 4-Methylphenols	0.491	0.100	"	1.00	ND	49.0	10-123		0.656	30	
3,3-Dichlorobenzidine	0.0883	0.100	"	1.00	ND	8.80	10-155	Low Bias	14.3	30	
3-Nitroaniline	0.229	0.201	"	1.00	ND	22.9	12-133		5.02	30	
4,6-Dinitro-2-methylphenol	0.434	0.201	"	1.00	ND	43.3	10-155		3.81	30	
4-Bromophenyl phenyl ether	0.556	0.100	"	1.00	ND	55.4	14-128		1.31	30	
4-Chloro-3-methylphenol	0.607	0.100	"	1.00	ND	60.5	10-134		1.05	30	
4-Chloroaniline	0.274	0.100	"	1.00	ND	27.4	10-145		9.74	30	
4-Chlorophenyl phenyl ether	0.537	0.100	"	1.00	ND	53.5	14-130		0.299	30	
4-Nitroaniline	0.205	0.201	"	1.00	ND	20.5	10-147		0.784	30	
4-Nitrophenol	0.630	0.201	"	1.00	ND	62.8	10-137		3.13	30	
Acenaphthene	0.565	0.100	"	1.00	ND	56.3	10-146		2.01	30	
Acenaphthylene	0.529	0.100	"	1.00	ND	52.7	10-134		1.66	30	
Acetophenone	0.515	0.100	"	1.00	ND	51.4	10-116		7.43	30	
Aniline	0.250	0.402	"	1.00	ND	25.0	10-123		1.59	30	
Anthracene	0.635	0.100	"	1.00	0.0813	55.2	10-142		2.00	30	
Atrazine	0.601	0.100	"	1.00	ND	59.9	19-115		2.76	30	
Benzaldehyde	0.522	0.100	"	1.00	ND	52.0	10-125		11.9	30	
Benzo(a)anthracene	0.746	0.100	"	1.00	0.307	43.8	10-158		9.62	30	
Benzo(a)pyrene	0.828	0.100	"	1.00	0.340	48.6	10-180		12.9	30	
Benzo(b)fluoranthene	0.791	0.100	"	1.00	0.311	47.9	10-200		10.2	30	
Benzo(g,h,i)perylene	0.721	0.100	"	1.00	0.227	49.3	10-138		12.6	30	
Benzo(k)fluoranthene	0.738	0.100	"	1.00	0.272	46.5	10-197		16.7	30	
Benzoic acid	1.01	0.100	"	1.00	ND	101	10-166		7.40	30	
Benzyl alcohol	0.550	0.100	"	1.00	ND	54.8	12-124		5.09	30	
Benzyl butyl phthalate	0.637	0.100	"	1.00	ND	63.5	10-154		0.252	30	
Bis(2-chloroethoxy)methane	0.510	0.100	"	1.00	ND	50.8	10-132		5.50	30	
Bis(2-chloroethyl)ether	0.534	0.100	"	1.00	ND	53.2	10-119		10.6	30	
Bis(2-chloroisopropyl)ether	0.493	0.100	"	1.00	ND	49.1	10-139		8.14	30	
Bis(2-ethylhexyl)phthalate	0.636	0.100	"	1.00	ND	63.4	10-167		4.69	30	
Caprolactam	0.591	0.201	"	1.00	ND	59.0	10-132		2.01	30	
Carbazole	0.611	0.100	"	1.00	0.0687	54.0	10-167		4.87	30	
Chrysene	0.761	0.100	"	1.00	0.322	43.7	10-156		11.2	30	
Dibenzo(a,h)anthracene	0.684	0.100	"	1.00	0.0789	60.4	10-137		6.14	30	
Dibenzofuran	0.548	0.100	"	1.00	ND	54.6	10-147		0.293	30	

Semivolatile Organic Compounds by GC/MS - Quality Control Data

York Analytical Laboratories, Inc.

Analyte	Result	Reporting Limit	Units	Spike Level	Source* Result	%REC	%REC Limits	Flag	RPD	RPD Limit	Flag
Batch BF10967 - EPA 3546 SVOA											
Matrix Spike Dup (BF10967-M Matrix Spike Dup	*Source sample: 21F0749-02 (Matrix Spike Dup)							Prepared: 06/18/2021 Analyzed: 06/22/2021			
Diethyl phthalate	0.559	0.100	mg/kg dry	1.00	ND	55.8	20-120		1.45	30	
Dimethyl phthalate	0.542	0.100	"	1.00	ND	54.0	18-131		1.03	30	
Di-n-butyl phthalate	0.584	0.100	"	1.00	ND	58.2	10-137		2.71	30	
Di-n-octyl phthalate	0.636	0.100	"	1.00	ND	63.4	10-180		4.69	30	
Diphenylamine	0.640	0.201	"	1.00	ND	63.8	40-140		0.629	30	
Fluoranthene	0.855	0.100	"	1.00	0.631	22.3	10-160		19.7	30	
Fluorene	0.563	0.100	"	1.00	ND	56.1	10-157		0.00	30	
Hexachlorobenzene	0.544	0.100	"	1.00	ND	54.2	10-137		1.19	30	
Hexachlorobutadiene	0.498	0.100	"	1.00	ND	49.7	10-132		0.646	30	
Hexachlorocyclopentadiene	ND	0.100	"	1.00	ND		10-106	Low Bias		30	
Hexachloroethane	0.327	0.100	"	1.00	ND	32.6	10-110		12.0	30	
Indeno(1,2,3-cd)pyrene	0.725	0.100	"	1.00	0.270	45.3	10-144		15.0	30	
Isophorone	0.510	0.100	"	1.00	ND	50.8	10-132		5.50	30	
Naphthalene	0.529	0.100	"	1.00	ND	52.7	10-141		3.24	30	
Nitrobenzene	0.498	0.100	"	1.00	ND	49.7	10-131		6.83	30	
N-Nitrosodimethylamine	0.400	0.100	"	1.00	ND	39.9	10-126		7.70	30	
N-nitroso-di-n-propylamine	0.482	0.100	"	1.00	ND	48.1	10-125		5.65	30	
N-Nitrosodiphenylamine	0.637	0.100	"	1.00	ND	63.5	10-177		3.59	30	
Pentachlorophenol	0.596	0.100	"	1.00	ND	59.4	10-153		0.675	30	
Phenanthrene	0.658	0.100	"	1.00	0.366	29.1	10-148		6.26	30	
Phenol	0.526	0.100	"	1.00	ND	52.5	10-126		7.92	30	
Pyrene	0.855	0.100	"	1.00	0.515	33.8	10-165		11.3	30	
Pyridine	0.255	0.402	"	1.00	ND	25.4	10-83		7.50	30	
Surrogate: SURR: 2-Fluorophenol	*0.991*		*"*	*2.01*		*49.4*	*20-108*				
Surrogate: SURR: Phenol-d5	*1.06*		*"*	*2.01*		*53.1*	*23-114*				
Surrogate: SURR: Nitrobenzene-d5	*0.506*		*"*	*1.00*		*50.4*	*22-108*				
Surrogate: SURR: 2-Fluorobiphenyl	*0.512*		*"*	*1.00*		*51.0*	*21-113*				
Surrogate: SURR: 2,4,6-Tribromophenol	*1.20*		*"*	*2.01*		*59.7*	*19-110*				
Surrogate: SURR: Terphenyl-d14	*0.578*		*"*	*1.00*		*57.6*	*24-116*				

Semivolatile Organic Compounds by GC/MS/SIM - Quality Control Data

York Analytical Laboratories, Inc.

Analyte	Result	Reporting Limit	Units	Spike Level	Source* Result	%REC	%REC Limits	Flag	RPD	RPD Limit	Flag
Batch BF11108 - EPA 3550C											
Blank (BF11108-BLK1) Blank								Prepared & Analyzed: 06/22/2021			
1,4-Dioxane	ND	19.8	ug/kg								
Surrogate: 1,4-Dioxane-d8	*386*		*"*	*495*		*78.0*	*39-127.5*				
LCS (BF11108-BS1) LCS								Prepared & Analyzed: 06/22/2021			
1,4-Dioxane	509	19.8	ug/kg	495		103	40-130				
Surrogate: 1,4-Dioxane-d8	*366*		*"*	*495*		*74.0*	*39-127.5*				
Matrix Spike (BF11108-MS1) Matrix Spike *Source sample: 21F0861-01 (Matrix Spike)								Prepared: 06/22/2021 Analyzed: 06/23/2021			
1,4-Dioxane	509	19.8	ug/kg	495	ND	103	40-130				
Surrogate: 1,4-Dioxane-d8	*356*		*"*	*495*		*72.0*	*40-130*				
Matrix Spike Dup (BF11108-M Matrix Spike Dup *Source sample: 21F0861-01 (Matrix Spike Dup)								Prepared: 06/22/2021 Analyzed: 06/23/2021			
1,4-Dioxane	469	19.8	ug/kg	495	ND	94.8	40-130		8.10	30	
Surrogate: 1,4-Dioxane-d8	*376*		*"*	*495*		*76.0*	*40-130*				

PFAS Target compounds by LC/MS-MS - Quality Control Data

York Analytical Laboratories, Inc.

Analyte	Result	Reporting Limit	Units	Spike Level	Source* Result	%REC	%REC Limits	Flag	RPD	RPD Limit	Flag
Batch BF10961 - SPE PFAS Extraction-Soil-EPA 537m											
Blank (BF10961-BLK1) Blank								Prepared: 06/18/2021 Analyzed: 06/22/2021			
Perfluorobutanesulfonic acid (PFBS)	ND	0.234	ug/kg wet								
Perfluorohexanoic acid (PFHxA)	ND	0.234	"								
Perfluoroheptanoic acid (PFHpA)	ND	0.234	"								
Perfluorohexanesulfonic acid (PFHxS)	ND	0.234	"								
Perfluorooctanoic acid (PFOA)	ND	0.234	"								
Perfluorooctanesulfonic acid (PFOS)	ND	0.234	"								
Perfluorononanoic acid (PFNA)	ND	0.234	"								
Perfluorodecanoic acid (PFDA)	ND	0.234	"								
Perfluoroundecanoic acid (PFUnA)	ND	0.234	"								
Perfluorododecanoic acid (PFDoA)	ND	0.234	"								
Perfluorotridecanoic acid (PFTrDA)	ND	0.234	"								
Perfluorotetradecanoic acid (PFTA)	ND	0.234	"								
N-MeFOSAA	ND	0.234	"								
N-EtFOSAA	ND	0.234	"								
Perfluoropentanoic acid (PFPeA)	ND	0.234	"								
Perfluoro-1-octanesulfonamide (FOSA)	ND	0.234	"								
Perfluoro-1-heptanesulfonic acid (PFHpS)	ND	0.234	"								
Perfluoro-1-decanesulfonic acid (PFDS)	ND	0.234	"								
1H,1H,2H,2H-Perfluorooctanesulfonic acid (6:2 F	ND	0.234	"								
1H,1H,2H,2H-Perfluorodecanesulfonic acid (8:2 F	ND	0.234	"								
Perfluoro-n-butanoic acid (PFBA)	ND	0.234	"								
Surrogate: M3PFBS	*3.47*		*"*	*4.34*		*79.9*	*25-150*				
Surrogate: M5PFHxA	*3.80*		*"*	*4.67*		*81.2*	*25-150*				
Surrogate: M4PFHpA	*3.64*		*"*	*4.67*		*77.9*	*25-150*				
Surrogate: M3PFHxS	*3.41*		*"*	*4.42*		*77.0*	*25-150*				
Surrogate: Perfluoro-n-[13C8]octanoic acid (M8PFOA)	*3.96*		*"*	*4.67*		*84.6*	*25-150*				
Surrogate: M6PFDA	*4.18*		*"*	*4.67*		*89.5*	*25-150*				
Surrogate: M7PFUdA	*3.44*		*"*	*4.67*		*73.5*	*25-150*				
Surrogate: Perfluoro-n-[1,2-13C2]dodecanoic acid (MPFDoA)	*3.17*		*"*	*4.67*		*67.7*	*25-150*				
Surrogate: M2PFTeDA	*2.72*		*"*	*4.67*		*58.2*	*10-150*				
Surrogate: Perfluoro-n-[13C4]butanoic acid (MPFBA)	*3.89*		*"*	*4.67*		*83.3*	*25-150*				
Surrogate: Perfluoro-1-[13C8]octanesulfonic acid (M8PFOS)	*3.21*		*"*	*4.47*		*71.7*	*25-150*				
Surrogate: Perfluoro-n-[13C5]pentanoic acid (M5PFPeA)	*3.93*		*"*	*4.67*		*84.0*	*25-150*				
Surrogate: Perfluoro-1-[13C8]octanesulfonamide (M8FOSA)	*2.06*		*"*	*4.67*		*44.1*	*10-150*				
Surrogate: d3-N-MeFOSAA	*3.68*		*"*	*4.67*		*78.7*	*25-150*				
Surrogate: d5-N-EtFOSAA	*4.50*		*"*	*4.67*		*96.2*	*25-150*				
Surrogate: M2-6:2 FTS	*4.52*		*"*	*4.44*		*102*	*25-150*				
Surrogate: M2-8:2 FTS	*4.29*		*"*	*4.48*		*95.9*	*25-150*				
Surrogate: M9PFNA	*4.01*		*"*	*4.67*		*85.7*	*25-150*				

PFAS Target compounds by LC/MS-MS - Quality Control Data

York Analytical Laboratories, Inc.

Analyte	Result	Reporting Limit	Units	Spike Level	Source* Result	%REC	%REC Limits	Flag	RPD	RPD Limit	Flag
Batch BF10961 - SPE PFAS Extraction-Soil-EPA 537m											
LCS (BF10961-BS1) LCS								Prepared: 06/18/2021 Analyzed: 06/22/2021			
Perfluorobutanesulfonic acid (PFBS)	4.76	0.233	ug/kg wet	4.12		115	50-130				
Perfluorohexanoic acid (PFHxA)	5.36	0.233	"	4.65		115	50-130				
Perfluoroheptanoic acid (PFHpA)	5.74	0.233	"	4.65		123	50-130				
Perfluorohexanesulfonic acid (PFHxS)	5.38	0.233	"	4.24		127	50-130				
Perfluorooctanoic acid (PFOA)	6.33	0.233	"	4.65		136	50-130	High Bias			
Perfluorooctanesulfonic acid (PFOS)	4.96	0.233	"	4.31		115	50-130				
Perfluorononanoic acid (PFNA)	5.37	0.233	"	4.65		115	50-130				
Perfluorodecanoic acid (PFDA)	5.14	0.233	"	4.65		111	50-130				
Perfluoroundecanoic acid (PFUnA)	5.09	0.233	"	4.65		109	50-130				
Perfluorododecanoic acid (PFDoA)	5.44	0.233	"	4.65		117	50-130				
Perfluorotridecanoic acid (PFTrDA)	5.64	0.233	"	4.65		121	50-130				
Perfluorotetradecanoic acid (PFTA)	5.24	0.233	"	4.65		113	50-130				
N-MeFOSAA	4.65	0.233	"	4.65		99.8	50-130				
N-EtFOSAA	4.80	0.233	"	4.65		103	50-130				
Perfluoropentanoic acid (PFPeA)	4.97	0.233	"	4.65		107	50-130				
Perfluoro-1-octanesulfonamide (FOSA)	5.46	0.233	"	4.65		117	50-130				
Perfluoro-1-heptanesulfonic acid (PFHpS)	5.51	0.233	"	4.42		125	50-130				
Perfluoro-1-decanesulfonic acid (PFDS)	4.33	0.233	"	4.49		96.4	50-130				
1H,1H,2H,2H-Perfluorooctanesulfonic acid (6:2 F	9.54	0.233	"	4.42		216	50-130	High Bias			
1H,1H,2H,2H-Perfluorodecanesulfonic acid (8:2 F	10.0	0.233	"	4.47		224	50-130	High Bias			
Perfluoro-n-butanoic acid (PFBA)	5.61	0.233	"	4.65		120	50-130				
Surrogate: M3PFBS	*3.46*		*"*	*4.32*		*80.0*	*25-150*				
Surrogate: M5PFHxA	*3.81*		*"*	*4.65*		*82.0*	*25-150*				
Surrogate: M4PFHpA	*4.00*		*"*	*4.65*		*86.1*	*25-150*				
Surrogate: M3PFHxS	*3.17*		*"*	*4.40*		*71.9*	*25-150*				
Surrogate: Perfluoro-n-[13C8]octanoic acid (M8PFOA)	*3.80*		*"*	*4.65*		*81.7*	*25-150*				
Surrogate: M6PFDA	*4.02*		*"*	*4.65*		*86.4*	*25-150*				
Surrogate: M7PFUdA	*3.22*		*"*	*4.65*		*69.1*	*25-150*				
Surrogate: Perfluoro-n-[1,2-13C2]dodecanoic acid (MPFDoA)	*3.25*		*"*	*4.65*		*69.9*	*25-150*				
Surrogate: M2PFTeDA	*2.79*		*"*	*4.65*		*59.9*	*10-150*				
Surrogate: Perfluoro-n-[13C4]butanoic acid (MPFBA)	*3.85*		*"*	*4.65*		*82.7*	*25-150*				
Surrogate: Perfluoro-1-[13C8]octanesulfonic acid (M8PFOS)	*3.27*		*"*	*4.45*		*73.4*	*25-150*				
Surrogate: Perfluoro-n-[13C5]pentanoic acid (M5PFPeA)	*3.93*		*"*	*4.65*		*84.3*	*25-150*				
Surrogate: Perfluoro-1-[13C8]octanesulfonamide (M8FOSA)	*2.05*		*"*	*4.65*		*44.2*	*10-150*				
Surrogate: d3-N-MeFOSAA	*3.71*		*"*	*4.65*		*79.8*	*25-150*				
Surrogate: d5-N-EtFOSAA	*4.34*		*"*	*4.65*		*93.3*	*25-150*				
Surrogate: M2-6:2 FTS	*4.53*		*"*	*4.42*		*103*	*25-150*				
Surrogate: M2-8:2 FTS	*3.59*		*"*	*4.46*		*80.6*	*25-150*				
Surrogate: M9PFNA	*3.99*		*"*	*4.65*		*85.7*	*25-150*				

PFAS Target compounds by LC/MS-MS - Quality Control Data

York Analytical Laboratories, Inc.

Analyte	Result	Reporting Limit	Units	Spike Level	Source* Result	%REC	%REC Limits	Flag	RPD	RPD Limit	Flag
Batch BF10961 - SPE PFAS Extraction-Soil-EPA 537m											
Matrix Spike (BF10961-MS1) Matrix Spike *Source sample: 21F0811-01 (Matrix Spike)								Prepared: 06/18/2021 Analyzed: 06/23/2021			
Perfluorobutanesulfonic acid (PFBS)	7.45	0.366	ug/kg dry	6.48	ND	115	25-150				
Perfluorohexanoic acid (PFHxA)	8.53	0.366	"	7.32	0.103	115	25-150				
Perfluoroheptanoic acid (PFHpA)	11.9	0.366	"	7.32	0.194	160	25-150	High Bias			
Perfluorohexanesulfonic acid (PFHxS)	7.97	0.366	"	6.67	0.158	117	25-150				
Perfluorooctanoic acid (PFOA)	10.6	0.366	"	7.32	1.10	130	25-150				
Perfluorooctanesulfonic acid (PFOS)	33.9	0.366	"	6.78	15.6	270	25-150	High Bias			
Perfluorononanoic acid (PFNA)	7.40	0.366	"	7.32	0.100	99.8	25-150				
Perfluorodecanoic acid (PFDA)	7.42	0.366	"	7.32	0.104	100	25-150				
Perfluoroundecanoic acid (PFUnA)	7.84	0.366	"	7.32	ND	107	25-150				
Perfluorododecanoic acid (PFDoA)	8.72	0.366	"	7.32	ND	119	25-150				
Perfluorotridecanoic acid (PFTrDA)	10.8	0.366	"	7.32	0.0654	147	25-150				
Perfluorotetradecanoic acid (PFTA)	7.77	0.366	"	7.32	ND	106	25-150				
N-MeFOSAA	6.04	0.366	"	7.32	ND	82.5	25-150				
N-EtFOSAA	26.1	0.366	"	7.32	14.3	161	25-150	High Bias			
Perfluoropentanoic acid (PFPeA)	7.33	0.366	"	7.32	ND	100	25-150				
Perfluoro-1-octanesulfonamide (FOSA)	9.23	0.366	"	7.32	0.916	114	25-150				
Perfluoro-1-heptanesulfonic acid (PFHpS)	11.4	0.366	"	6.95	0.119	163	25-150	High Bias			
Perfluoro-1-decanesulfonic acid (PFDS)	6.17	0.366	"	7.06	ND	87.3	25-150				
1H,1H,2H,2H-Perfluorooctanesulfonic acid (6:2 F	14.7	0.366	"	6.95	ND	211	25-150	High Bias			
1H,1H,2H,2H-Perfluorodecanesulfonic acid (8:2 F	13.5	0.366	"	7.02	ND	192	25-150	High Bias			
Perfluoro-n-butanoic acid (PFBA)	9.19	0.366	"	7.32	0.445	119	25-150				
Surrogate: M3PFBS	*6.97*		*"*	*6.80*		*102*	*25-150*				
Surrogate: M5PFHxA	*7.92*		*"*	*7.32*		*108*	*25-150*				
Surrogate: M4PFHpA	*4.74*		*"*	*7.32*		*64.7*	*25-150*				
Surrogate: M3PFHxS	*5.65*		*"*	*6.92*		*81.7*	*25-150*				
Surrogate: Perfluoro-n-[13C8]octanoic acid (M8PFOA)	*5.89*		*"*	*7.32*		*80.5*	*25-150*				
Surrogate: M6PFDA	*3.09*		*"*	*7.32*		*42.2*	*25-150*				
Surrogate: M7PFUdA	*1.70*		*"*	*7.32*		*23.3*	*25-150*				
Surrogate: Perfluoro-n-[1,2-13C2]dodecanoic acid (MPFDoA)	*1.27*		*"*	*7.32*		*17.4*	*25-150*				
Surrogate: M2PFTeDA	*1.27*		*"*	*7.32*		*17.3*	*10-150*				
Surrogate: Perfluoro-n-[13C4]butanoic acid (MPFBA)	*8.71*		*"*	*7.32*		*119*	*25-150*				
Surrogate: Perfluoro-1-[13C8]octanesulfonic acid (M8PFOS)	*3.55*		*"*	*7.00*		*50.8*	*25-150*				
Surrogate: Perfluoro-n-[13C5]pentanoic acid (M5PFPeA)	*8.20*		*"*	*7.32*		*112*	*25-150*				
Surrogate: Perfluoro-1-[13C8]octanesulfonamide (M8FOSA)	*0.288*		*"*	*7.32*		*3.94*	*10-150*				
Surrogate: d3-N-MeFOSAA	*1.20*		*"*	*7.32*		*16.4*	*25-150*				
Surrogate: d5-N-EtFOSAA	*1.26*		*"*	*7.32*		*17.3*	*25-150*				
Surrogate: M2-6:2 FTS	*19.2*		*"*	*6.94*		*276*	*25-150*				
Surrogate: M2-8:2 FTS	*8.68*		*"*	*7.01*		*124*	*25-150*				
Surrogate: M9PFNA	*3.02*		*"*	*7.32*		*41.3*	*25-150*				

PFAS Target compounds by LC/MS-MS - Quality Control Data

York Analytical Laboratories, Inc.

Batch BF10961 - SPE PFAS Extraction-Soil-EPA 537m

Matrix Spike Dup (BF10961-M Matrix Spike Dup *Source sample: 21F0811-01 (Matrix Spike Dup) Prepared: 06/18/2021 Analyzed: 06/23/2021

Analyte	Result	Reporting Limit	Units	Spike Level	Source* Result	%REC	%REC Limits	Flag	RPD	RPD Limit	Flag
Perfluorobutanesulfonic acid (PFBS)	7.16	0.358	ug/kg dry	6.34	ND	113	25-150		4.00	35	
Perfluorohexanoic acid (PFHxA)	8.47	0.358	"	7.16	0.103	117	25-150		0.720	35	
Perfluoroheptanoic acid (PFHpA)	12.5	0.358	"	7.16	0.194	171	25-150	High Bias	4.46	35	
Perfluorohexanesulfonic acid (PFHxS)	7.64	0.358	"	6.53	0.158	115	25-150		4.23	35	
Perfluorooctanoic acid (PFOA)	9.80	0.358	"	7.16	1.10	121	25-150		8.04	35	
Perfluorooctanesulfonic acid (PFOS)	25.0	0.358	"	6.63	15.6	142	25-150		30.0	35	
Perfluorononanoic acid (PFNA)	7.16	0.358	"	7.16	0.100	98.5	25-150		3.29	35	
Perfluorodecanoic acid (PFDA)	7.44	0.358	"	7.16	0.104	102	25-150		0.237	35	
Perfluoroundecanoic acid (PFUnA)	7.02	0.358	"	7.16	ND	98.0	25-150		11.0	35	
Perfluorododecanoic acid (PFDoA)	7.96	0.358	"	7.16	ND	111	25-150		9.10	35	
Perfluorotridecanoic acid (PFTrDA)	11.5	0.358	"	7.16	0.0654	160	25-150	High Bias	6.07	35	
Perfluorotetradecanoic acid (PFTA)	7.54	0.358	"	7.16	ND	105	25-150		2.99	35	
N-MeFOSAA	7.48	0.358	"	7.16	ND	104	25-150		21.4	35	
N-EtFOSAA	39.4	0.358	"	7.16	14.3	350	25-150	High Bias	40.5	35	Non-dir.
Perfluoropentanoic acid (PFPeA)	7.38	0.358	"	7.16	ND	103	25-150		0.643	35	
Perfluoro-1-octanesulfonamide (FOSA)	8.98	0.358	"	7.16	0.916	113	25-150		2.77	35	
Perfluoro-1-heptanesulfonic acid (PFHpS)	9.93	0.358	"	6.81	0.119	144	25-150		14.0	35	
Perfluoro-1-decanesulfonic acid (PFDS)	6.08	0.358	"	6.91	ND	87.9	25-150		1.50	35	
1H,1H,2H,2H-Perfluorooctanesulfonic acid (6:2 F	15.1	0.358	"	6.81	ND	222	25-150	High Bias	2.83	35	
1H,1H,2H,2H-Perfluorodecanesulfonic acid (8:2 F	15.8	0.358	"	6.88	ND	230	25-150	High Bias	15.6	35	
Perfluoro-n-butanoic acid (PFBA)	9.13	0.358	"	7.16	0.445	121	25-150		0.675	35	
Surrogate: M3PFBS	*6.17*		*"*	*6.66*		*92.7*	*25-150*				
Surrogate: M5PFHxA	*6.88*		*"*	*7.16*		*96.1*	*25-150*				
Surrogate: M4PFHpA	*4.29*		*"*	*7.16*		*59.9*	*25-150*				
Surrogate: M3PFHxS	*5.49*		*"*	*6.78*		*81.0*	*25-150*				
Surrogate: Perfluoro-n-[13C8]octanoic acid (M8PFOA)	*6.15*		*"*	*7.16*		*85.8*	*25-150*				
Surrogate: M6PFDA	*4.61*		*"*	*7.16*		*64.4*	*25-150*				
Surrogate: M7PFUdA	*2.28*		*"*	*7.16*		*31.8*	*25-150*				
Surrogate: Perfluoro-n-[1,2-13C2]dodecanoic acid (MPFDoA)	*1.76*		*"*	*7.16*		*24.5*	*25-150*				
Surrogate: M2PFTeDA	*2.08*		*"*	*7.16*		*29.0*	*10-150*				
Surrogate: Perfluoro-n-[13C4]butanoic acid (MPFBA)	*7.16*		*"*	*7.16*		*100*	*25-150*				
Surrogate: Perfluoro-1-[13C8]octanesulfonic acid (M8PFOS)	*4.32*		*"*	*6.86*		*63.0*	*25-150*				
Surrogate: Perfluoro-n-[13C5]pentanoic acid (M5PFPeA)	*6.68*		*"*	*7.16*		*93.3*	*25-150*				
Surrogate: Perfluoro-1-[13C8]octanesulfonamide (M8FOSA)	*0.555*		*"*	*7.16*		*7.74*	*10-150*				
Surrogate: d3-N-MeFOSAA	*1.62*		*"*	*7.16*		*22.6*	*25-150*				
Surrogate: d5-N-EtFOSAA	*1.74*		*"*	*7.16*		*24.2*	*25-150*				
Surrogate: M2-6:2 FTS	*18.7*		*"*	*6.80*		*276*	*25-150*				
Surrogate: M2-8:2 FTS	*11.0*		*"*	*6.86*		*160*	*25-150*				
Surrogate: M9PFNA	*3.81*		*"*	*7.16*		*53.2*	*25-150*				

PFAS Target compounds by LC/MS-MS - Quality Control Data

York Analytical Laboratories, Inc.

Analyte	Result	Reporting Limit	Units	Spike Level	Source* Result	%REC	%REC Limits	Flag	RPD	RPD Limit	Flag
Batch BF11044 - SPE Ext-PFAS-EPA 537.1M											
Blank (BF11044-BLK1) Blank								Prepared: 06/21/2021 Analyzed: 06/22/2021			
Perfluorobutanesulfonic acid (PFBS)	ND	2.00	ng/L								
Perfluorohexanoic acid (PFHxA)	ND	2.00	"								
Perfluoroheptanoic acid (PFHpA)	ND	2.00	"								
Perfluorohexanesulfonic acid (PFHxS)	ND	2.00	"								
Perfluorooctanoic acid (PFOA)	ND	2.00	"								
Perfluorooctanesulfonic acid (PFOS)	ND	2.00	"								
Perfluorononanoic acid (PFNA)	ND	2.00	"								
Perfluorodecanoic acid (PFDA)	ND	2.00	"								
Perfluoroundecanoic acid (PFUnA)	ND	2.00	"								
Perfluorododecanoic acid (PFDoA)	ND	2.00	"								
Perfluorotridecanoic acid (PFTrDA)	ND	2.00	"								
Perfluorotetradecanoic acid (PFTA)	ND	2.00	"								
N-MeFOSAA	ND	2.00	"								
N-EtFOSAA	ND	2.00	"								
Perfluoropentanoic acid (PFPeA)	ND	2.00	"								
Perfluoro-1-octanesulfonamide (FOSA)	ND	2.00	"								
Perfluoro-1-heptanesulfonic acid (PFHpS)	ND	2.00	"								
Perfluoro-1-decanesulfonic acid (PFDS)	ND	2.00	"								
1H,1H,2H,2H-Perfluorooctanesulfonic acid (6:2 F	ND	5.00	"								
1H,1H,2H,2H-Perfluorodecanesulfonic acid (8:2 F	ND	2.00	"								
Perfluoro-n-butanoic acid (PFBA)	ND	2.00	"								
Surrogate: M3PFBS	*64.0*		*"*	*74.3*		*86.2*	*25-150*				
Surrogate: M5PFHxA	*68.0*		*"*	*80.0*		*85.0*	*25-150*				
Surrogate: M4PFHpA	*76.3*		*"*	*80.0*		*95.3*	*25-150*				
Surrogate: M3PFHxS	*63.8*		*"*	*75.7*		*84.2*	*25-150*				
Surrogate: Perfluoro-n-[13C8]octanoic acid (M8PFOA)	*76.3*		*"*	*80.0*		*95.4*	*25-150*				
Surrogate: M6PFDA	*91.2*		*"*	*80.0*		*114*	*25-150*				
Surrogate: M7PFUdA	*88.9*		*"*	*80.0*		*111*	*25-150*				
Surrogate: Perfluoro-n-[1,2-13C2]dodecanoic acid (MPFDoA)	*83.4*		*"*	*80.0*		*104*	*25-150*				
Surrogate: M2PFTeDA	*78.3*		*"*	*80.0*		*97.9*	*10-150*				
Surrogate: Perfluoro-n-[13C4]butanoic acid (MPFBA)	*76.0*		*"*	*80.0*		*95.0*	*25-150*				
Surrogate: Perfluoro-1-[13C8]octanesulfonic acid (M8PFOS)	*68.0*		*"*	*76.6*		*88.8*	*25-150*				
Surrogate: Perfluoro-n-[13C5]pentanoic acid (M5PFPeA)	*70.6*		*"*	*80.0*		*88.2*	*25-150*				
Surrogate: Perfluoro-1-[13C8]octanesulfonamide (M8FOSA)	*38.4*		*"*	*80.0*		*48.0*	*10-150*				
Surrogate: d3-N-MeFOSAA	*75.9*		*"*	*80.0*		*94.8*	*25-150*				
Surrogate: d5-N-EtFOSAA	*93.1*		*"*	*80.0*		*116*	*25-150*				
Surrogate: M2-6:2 FTS	*92.3*		*"*	*75.9*		*122*	*25-150*				
Surrogate: M2-8:2 FTS	*107*		*"*	*76.6*		*140*	*25-150*				
Surrogate: M9PFNA	*73.5*		*"*	*80.0*		*91.8*	*25-150*				

PFAS Target compounds by LC/MS-MS - Quality Control Data

York Analytical Laboratories, Inc.

Analyte	Result	Reporting Limit	Units	Spike Level	Source* Result	%REC	%REC Limits	Flag	RPD	RPD Limit	Flag
Batch BF11044 - SPE Ext-PFAS-EPA 537.1M											
LCS (BF11044-BS1) LCS							Prepared: 06/21/2021 Analyzed: 06/22/2021				
Perfluorobutanesulfonic acid (PFBS)	75.5	2.00	ng/L	70.8		107	50-130				
Perfluorohexanoic acid (PFHxA)	90.0	2.00	"	80.0		112	50-130				
Perfluoroheptanoic acid (PFHpA)	93.4	2.00	"	80.0		117	50-130				
Perfluorohexanesulfonic acid (PFHxS)	84.1	2.00	"	73.0		115	50-130				
Perfluorooctanoic acid (PFOA)	90.6	2.00	"	80.0		113	50-130				
Perfluorooctanesulfonic acid (PFOS)	83.3	2.00	"	74.1		112	50-130				
Perfluorononanoic acid (PFNA)	90.9	2.00	"	80.0		114	50-130				
Perfluorodecanoic acid (PFDA)	89.2	2.00	"	80.0		111	50-130				
Perfluoroundecanoic acid (PFUnA)	88.5	2.00	"	80.0		111	50-130				
Perfluorododecanoic acid (PFDoA)	92.9	2.00	"	80.0		116	50-130				
Perfluorotridecanoic acid (PFTrDA)	89.5	2.00	"	80.0		112	50-130				
Perfluorotetradecanoic acid (PFTA)	82.6	2.00	"	80.0		103	50-130				
N-MeFOSAA	81.1	2.00	"	80.0		101	50-130				
N-EtFOSAA	81.0	2.00	"	80.0		101	50-130				
Perfluoropentanoic acid (PFPeA)	85.9	2.00	"	80.0		107	50-130				
Perfluoro-1-octanesulfonamide (FOSA)	88.3	2.00	"	80.0		110	50-130				
Perfluoro-1-heptanesulfonic acid (PFHpS)	83.4	2.00	"	76.0		110	50-130				
Perfluoro-1-decanesulfonic acid (PFDS)	84.8	2.00	"	77.2		110	50-130				
1H,1H,2H,2H-Perfluorooctanesulfonic acid (6:2 F	86.4	5.00	"	76.0		114	50-130				
1H,1H,2H,2H-Perfluorodecanesulfonic acid (8:2 F	96.9	2.00	"	76.8		126	50-130				
Perfluoro-n-butanoic acid (PFBA)	89.0	2.00	"	80.0		111	50-130				
Surrogate: M3PFBS	*70.7*		*"*	*74.3*		*95.2*	*25-150*				
Surrogate: M5PFHxA	*78.7*		*"*	*80.0*		*98.3*	*25-150*				
Surrogate: M4PFHpA	*79.8*		*"*	*80.0*		*99.8*	*25-150*				
Surrogate: M3PFHxS	*66.8*		*"*	*75.7*		*88.2*	*25-150*				
Surrogate: Perfluoro-n-[13C8]octanoic acid (M8PFOA)	*81.3*		*"*	*80.0*		*102*	*25-150*				
Surrogate: M6PFDA	*87.1*		*"*	*80.0*		*109*	*25-150*				
Surrogate: M7PFUdA	*88.7*		*"*	*80.0*		*111*	*25-150*				
Surrogate: Perfluoro-n-[1,2-13C2]dodecanoic acid (MPFDoA)	*88.7*		*"*	*80.0*		*111*	*25-150*				
Surrogate: M2PFTeDA	*91.9*		*"*	*80.0*		*115*	*10-150*				
Surrogate: Perfluoro-n-[13C4]butanoic acid (MPFBA)	*80.7*		*"*	*80.0*		*101*	*25-150*				
Surrogate: Perfluoro-1-[13C8]octanesulfonic acid (M8PFOS)	*71.1*		*"*	*76.6*		*92.8*	*25-150*				
Surrogate: Perfluoro-n-[13C5]pentanoic acid (M5PFPeA)	*78.5*		*"*	*80.0*		*98.2*	*25-150*				
Surrogate: Perfluoro-1-[13C8]octanesulfonamide (M8FOSA)	*47.1*		*"*	*80.0*		*58.8*	*10-150*				
Surrogate: d3-N-MeFOSAA	*83.6*		*"*	*80.0*		*105*	*25-150*				
Surrogate: d5-N-EtFOSAA	*100*		*"*	*80.0*		*125*	*25-150*				
Surrogate: M2-6:2 FTS	*98.0*		*"*	*75.9*		*129*	*25-150*				
Surrogate: M2-8:2 FTS	*81.5*		*"*	*76.6*		*106*	*25-150*				
Surrogate: M9PFNA	*79.7*		*"*	*80.0*		*99.6*	*25-150*				

PFAS Target compounds by LC/MS-MS - Quality Control Data

York Analytical Laboratories, Inc.

Analyte	Result	Reporting Limit	Units	Spike Level	Source* Result	%REC	%REC Limits	Flag	RPD	RPD Limit	Flag
Batch BF11044 - SPE Ext-PFAS-EPA 537.1M											
LCS Dup (BF11044-BSD1) LCS Dup								Prepared: 06/21/2021 Analyzed: 06/22/2021			
Perfluorobutanesulfonic acid (PFBS)	77.3	2.00	ng/L	70.8		109	50-130		2.36	30	
Perfluorohexanoic acid (PFHxA)	89.1	2.00	"	80.0		111	50-130		1.02	30	
Perfluoroheptanoic acid (PFHpA)	88.0	2.00	"	80.0		110	50-130		5.93	30	
Perfluorohexanesulfonic acid (PFHxS)	81.5	2.00	"	73.0		112	50-130		3.16	30	
Perfluorooctanoic acid (PFOA)	94.6	2.00	"	80.0		118	50-130		4.22	30	
Perfluorooctanesulfonic acid (PFOS)	85.1	2.00	"	74.1		115	50-130		2.17	30	
Perfluorononanoic acid (PFNA)	91.0	2.00	"	80.0		114	50-130		0.147	30	
Perfluorodecanoic acid (PFDA)	84.3	2.00	"	80.0		105	50-130		5.57	30	
Perfluoroundecanoic acid (PFUnA)	83.4	2.00	"	80.0		104	50-130		5.89	30	
Perfluorododecanoic acid (PFDoA)	90.6	2.00	"	80.0		113	50-130		2.47	30	
Perfluorotridecanoic acid (PFTrDA)	89.1	2.00	"	80.0		111	50-130		0.358	30	
Perfluorotetradecanoic acid (PFTA)	80.0	2.00	"	80.0		100	50-130		3.22	30	
N-MeFOSAA	79.1	2.00	"	80.0		98.9	50-130		2.48	30	
N-EtFOSAA	84.2	2.00	"	80.0		105	50-130		3.90	30	
Perfluoropentanoic acid (PFPeA)	84.0	2.00	"	80.0		105	50-130		2.18	30	
Perfluoro-1-octanesulfonamide (FOSA)	82.4	2.00	"	80.0		103	50-130		6.88	30	
Perfluoro-1-heptanesulfonic acid (PFHpS)	87.2	2.00	"	76.0		115	50-130		4.42	30	
Perfluoro-1-decanesulfonic acid (PFDS)	86.3	2.00	"	77.2		112	50-130		1.71	30	
1H,1H,2H,2H-Perfluorooctanesulfonic acid (6:2 F	81.8	5.00	"	76.0		108	50-130		5.46	30	
1H,1H,2H,2H-Perfluorodecanesulfonic acid (8:2 F	98.5	2.00	"	76.8		128	50-130		1.64	30	
Perfluoro-n-butanoic acid (PFBA)	89.7	2.00	"	80.0		112	50-130		0.804	30	
Surrogate: M3PFBS	*67.0*		*"*	*74.3*		*90.2*	*25-150*				
Surrogate: M5PFHxA	*75.3*		*"*	*80.0*		*94.2*	*25-150*				
Surrogate: M4PFHpA	*80.3*		*"*	*80.0*		*100*	*25-150*				
Surrogate: M3PFHxS	*66.4*		*"*	*75.7*		*87.7*	*25-150*				
Surrogate: Perfluoro-n-[13C8]octanoic acid (M8PFOA)	*75.7*		*"*	*80.0*		*94.6*	*25-150*				
Surrogate: M6PFDA	*84.6*		*"*	*80.0*		*106*	*25-150*				
Surrogate: M7PFUdA	*88.3*		*"*	*80.0*		*110*	*25-150*				
Surrogate: Perfluoro-n-[1,2-13C2]dodecanoic acid (MPFDoA)	*83.9*		*"*	*80.0*		*105*	*25-150*				
Surrogate: M2PFTeDA	*88.7*		*"*	*80.0*		*111*	*10-150*				
Surrogate: Perfluoro-n-[13C4]butanoic acid (MPFBA)	*77.3*		*"*	*80.0*		*96.6*	*25-150*				
Surrogate: Perfluoro-1-[13C8]octanesulfonic acid (M8PFOS)	*64.8*		*"*	*76.6*		*84.6*	*25-150*				
Surrogate: Perfluoro-n-[13C5]pentanoic acid (M5PFPeA)	*75.7*		*"*	*80.0*		*94.6*	*25-150*				
Surrogate: Perfluoro-1-[13C8]octanesulfonamide (M8FOSA)	*52.3*		*"*	*80.0*		*65.3*	*10-150*				
Surrogate: d3-N-MeFOSAA	*83.3*		*"*	*80.0*		*104*	*25-150*				
Surrogate: d5-N-EtFOSAA	*92.6*		*"*	*80.0*		*116*	*25-150*				
Surrogate: M2-6:2 FTS	*102*		*"*	*75.9*		*135*	*25-150*				
Surrogate: M2-8:2 FTS	*78.5*		*"*	*76.6*		*102*	*25-150*				
Surrogate: M9PFNA	*77.6*		*"*	*80.0*		*97.0*	*25-150*				

Organochlorine Pesticides by GC/ECD - Quality Control Data

York Analytical Laboratories, Inc.

Analyte	Result	Reporting Limit	Units	Spike Level	Source* Result	%REC	%REC Limits	Flag	RPD	RPD Limit	Flag
Batch BF11000 - EPA 3550C											
Blank (BF11000-BLK1) Blank							Prepared & Analyzed: 06/21/2021				
4,4'-DDD	ND	0.00164	mg/kg wet								
4,4'-DDE	ND	0.00164	"								
4,4'-DDT	ND	0.00164	"								
Aldrin	ND	0.00164	"								
alpha-BHC	ND	0.00164	"								
alpha-Chlordane	ND	0.00164	"								
beta-BHC	ND	0.00164	"								
delta-BHC	ND	0.00164	"								
Dieldrin	ND	0.00164	"								
Endosulfan I	ND	0.00164	"								
Endosulfan II	ND	0.00164	"								
Endosulfan sulfate	ND	0.00164	"								
Endrin	ND	0.00164	"								
Endrin aldehyde	ND	0.00164	"								
Endrin ketone	ND	0.00164	"								
gamma-BHC (Lindane)	ND	0.00164	"								
gamma-Chlordane	ND	0.00164	"								
Heptachlor	ND	0.00164	"								
Heptachlor epoxide	ND	0.00164	"								
Methoxychlor	ND	0.00164	"								
Toxaphene	ND	0.164	"								
Chlordane, total	ND	0.0329	"								
Surrogate: Decachlorobiphenyl	*0.0735*		*"*	*0.0664*		*111*	*30-150*				
Surrogate: Tetrachloro-m-xylene	*0.0709*		*"*	*0.0664*		*107*	*30-150*				
LCS (BF11000-BS1) LCS							Prepared & Analyzed: 06/21/2021				
4,4'-DDD	0.0359	0.00164	mg/kg wet	0.0332		108	40-140				
4,4'-DDE	0.0198	0.00164	"	0.0332		59.7	40-140				
4,4'-DDT	0.0135	0.00164	"	0.0332		40.7	40-140				
Aldrin	0.0357	0.00164	"	0.0332		107	40-140				
alpha-BHC	0.0313	0.00164	"	0.0332		94.3	40-140				
alpha-Chlordane	0.0349	0.00164	"	0.0332		105	40-140				
beta-BHC	0.0343	0.00164	"	0.0332		103	40-140				
delta-BHC	0.0317	0.00164	"	0.0332		95.5	40-140				
Dieldrin	0.0356	0.00164	"	0.0332		107	40-140				
Endosulfan I	0.0501	0.00164	"	0.0332		151	40-140	High Bias			
Endosulfan II	0.0364	0.00164	"	0.0332		110	40-140				
Endosulfan sulfate	0.0330	0.00164	"	0.0332		99.4	40-140				
Endrin	0.0244	0.00164	"	0.0332		73.4	40-140				
Endrin aldehyde	0.0361	0.00164	"	0.0332		109	40-140				
Endrin ketone	0.0343	0.00164	"	0.0332		103	40-140				
gamma-BHC (Lindane)	0.0319	0.00164	"	0.0332		96.0	40-140				
gamma-Chlordane	0.0350	0.00164	"	0.0332		105	40-140				
Heptachlor	0.0346	0.00164	"	0.0332		104	40-140				
Heptachlor epoxide	0.0360	0.00164	"	0.0332		108	40-140				
Methoxychlor	0.0137	0.00164	"	0.0332		41.2	40-140				
Surrogate: Decachlorobiphenyl	*0.0722*		*"*	*0.0664*		*109*	*30-150*				
Surrogate: Tetrachloro-m-xylene	*0.0677*		*"*	*0.0664*		*102*	*30-150*				

Organochlorine Pesticides by GC/ECD - Quality Control Data

York Analytical Laboratories, Inc.

Batch BF11000 - EPA 3550C

Matrix Spike (BF11000-MS1) Matrix Spike *Source sample: 21F0755-01 (Matrix Spike) Prepared: 06/21/2021 Analyzed: 06/22/2021

Analyte	Result	Reporting Limit	Units	Spike Level	Source* Result	%REC	%REC Limits	Flag	RPD	RPD Limit	Flag
4,4'-DDD	0.0399	0.00180	mg/kg dry	0.0363	ND	110	30-150				
4,4'-DDE	0.0342	0.00180	"	0.0363	ND	94.2	30-150				
4,4'-DDT	0.0715	0.00180	"	0.0363	ND	197	30-150	High Bias			
Aldrin	0.0358	0.00180	"	0.0363	ND	98.8	30-150				
alpha-BHC	0.0321	0.00180	"	0.0363	ND	88.6	30-150				
alpha-Chlordane	0.0461	0.00180	"	0.0363	0.00840	104	30-150				
beta-BHC	0.0356	0.00180	"	0.0363	ND	98.2	30-150				
delta-BHC	0.0312	0.00180	"	0.0363	ND	86.0	30-150				
Dieldrin	0.0389	0.00180	"	0.0363	ND	107	30-150				
Endosulfan I	0.0387	0.00180	"	0.0363	ND	107	30-150				
Endosulfan II	0.0376	0.00180	"	0.0363	ND	104	30-150				
Endosulfan sulfate	0.0372	0.00180	"	0.0363	ND	103	30-150				
Endrin	0.0359	0.00180	"	0.0363	ND	99.0	30-150				
Endrin aldehyde	0.0381	0.00180	"	0.0363	ND	105	30-150				
Endrin ketone	0.0375	0.00180	"	0.0363	ND	103	30-150				
gamma-BHC (Lindane)	0.0319	0.00180	"	0.0363	ND	87.9	30-150				
gamma-Chlordane	0.0431	0.00180	"	0.0363	0.00876	94.6	30-150				
Heptachlor	0.0425	0.00180	"	0.0363	ND	117	30-150				
Heptachlor epoxide	0.0336	0.00180	"	0.0363	ND	92.6	30-150				
Methoxychlor	0.0328	0.00180	"	0.0363	ND	90.5	30-150				
Surrogate: Decachlorobiphenyl	*0.0725*		*"*	*0.0725*		*99.9*	*30-150*				
Surrogate: Tetrachloro-m-xylene	*0.0440*		*"*	*0.0725*		*60.6*	*30-150*				

Matrix Spike Dup (BF11000-M Matrix Spike Dup *Source sample: 21F0755-01 (Matrix Spike Dup) Prepared: 06/21/2021 Analyzed: 06/22/2021

Analyte	Result	Reporting Limit	Units	Spike Level	Source* Result	%REC	%REC Limits	Flag	RPD	RPD Limit	Flag
4,4'-DDD	0.0380	0.00180	mg/kg dry	0.0363	ND	105	30-150		4.92	30	
4,4'-DDE	0.0312	0.00180	"	0.0363	ND	86.0	30-150		9.09	30	
4,4'-DDT	0.0664	0.00180	"	0.0363	ND	183	30-150	High Bias	7.41	30	
Aldrin	0.0344	0.00180	"	0.0363	ND	95.0	30-150		3.92	30	
alpha-BHC	0.0302	0.00180	"	0.0363	ND	83.3	30-150		6.24	30	
alpha-Chlordane	0.0432	0.00180	"	0.0363	0.00840	95.9	30-150		6.55	30	
beta-BHC	0.0348	0.00180	"	0.0363	ND	95.8	30-150		2.45	30	
delta-BHC	0.0285	0.00180	"	0.0363	ND	78.5	30-150		9.09	30	
Dieldrin	0.0365	0.00180	"	0.0363	ND	101	30-150		6.53	30	
Endosulfan I	0.0367	0.00180	"	0.0363	ND	101	30-150		5.28	30	
Endosulfan II	0.0359	0.00180	"	0.0363	ND	99.1	30-150		4.54	30	
Endosulfan sulfate	0.0345	0.00180	"	0.0363	ND	95.3	30-150		7.49	30	
Endrin	0.0340	0.00180	"	0.0363	ND	93.9	30-150		5.30	30	
Endrin aldehyde	0.0363	0.00180	"	0.0363	ND	100	30-150		4.87	30	
Endrin ketone	0.0347	0.00180	"	0.0363	ND	95.6	30-150		7.91	30	
gamma-BHC (Lindane)	0.0301	0.00180	"	0.0363	ND	83.0	30-150		5.78	30	
gamma-Chlordane	0.0406	0.00180	"	0.0363	0.00876	87.8	30-150		5.87	30	
Heptachlor	0.0399	0.00180	"	0.0363	ND	110	30-150		6.24	30	
Heptachlor epoxide	0.0329	0.00180	"	0.0363	ND	90.7	30-150		2.02	30	
Methoxychlor	0.0310	0.00180	"	0.0363	ND	85.5	30-150		5.67	30	
Surrogate: Decachlorobiphenyl	*0.0683*		*"*	*0.0725*		*94.2*	*30-150*				
Surrogate: Tetrachloro-m-xylene	*0.0435*		*"*	*0.0725*		*60.0*	*30-150*				

Organochlorine Pesticides by GC/ECD - Quality Control Data

York Analytical Laboratories, Inc.

Analyte	Result	Reporting Limit	Units	Spike Level	Source* Result	%REC	%REC Limits	Flag	RPD	RPD Limit	Flag
Batch Y1D0212 - BC11630											
Performance Mix (Y1D0212-F Performance Mix							Prepared & Analyzed: 04/01/2021				
4,4'-DDD	10.7		ng/mL	0.00			0-200				
4,4'-DDE	0.811		"	0.00			0-200				
4,4'-DDT	247		"	200		123	0-200				
Endrin	129		"	100		129	0-200				
Endrin aldehyde	0.667		"	0.00			0-200				
Endrin ketone	2.54		"	0.00			0-200				
Batch Y1F2322 - BF10477											
Performance Mix (Y1F2322-P Performance Mix							Prepared & Analyzed: 06/21/2021				
4,4'-DDD	18.4		ng/mL	0.00			0-200				
4,4'-DDE	1.84		"	0.00			0-200				
4,4'-DDT	140		"	200		70.1	0-200				
Endrin	101		"	100		101	0-200				
Endrin aldehyde	3.77		"	0.00			0-200				
Endrin ketone	13.2		"	0.00			0-200				
Batch Y1F2323 - BF10477											
Performance Mix (Y1F2323-P Performance Mix							Prepared & Analyzed: 06/22/2021				
4,4'-DDD	11.2		ng/mL	0.00			0-200				
4,4'-DDE	1.15		"	0.00			0-200				
4,4'-DDT	173		"	200		86.4	0-200				
Endrin	92.8		"	100		92.8	0-200				
Endrin aldehyde	0.594		"	0.00			0-200				
Endrin ketone	4.96		"	0.00			0-200				

Polychlorinated Biphenyls by GC/ECD - Quality Control Data

York Analytical Laboratories, Inc.

Analyte	Result	Reporting Limit	Units	Spike Level	Source* Result	%REC	%REC Limits	Flag	RPD	RPD Limit	Flag
Batch BF11000 - EPA 3550C											
Blank (BF11000-BLK2) Blank							Prepared & Analyzed: 06/21/2021				
Aroclor 1016	ND	0.0166	mg/kg wet								
Aroclor 1221	ND	0.0166	"								
Aroclor 1232	ND	0.0166	"								
Aroclor 1242	ND	0.0166	"								
Aroclor 1248	ND	0.0166	"								
Aroclor 1254	ND	0.0166	"								
Aroclor 1260	ND	0.0166	"								
Total PCBs	ND	0.0166	"								
Surrogate: Tetrachloro-m-xylene	*0.0694*		*"*	*0.0664*		*104*	*30-120*				
Surrogate: Decachlorobiphenyl	*0.0538*		*"*	*0.0664*		*81.0*	*30-120*				
LCS (BF11000-BS2) LCS							Prepared & Analyzed: 06/21/2021				
Aroclor 1016	0.313	0.0166	mg/kg wet	0.332		94.2	40-130				
Aroclor 1260	0.276	0.0166	"	0.332		83.2	40-130				
Surrogate: Tetrachloro-m-xylene	*0.0654*		*"*	*0.0664*		*98.5*	*30-120*				
Surrogate: Decachlorobiphenyl	*0.0485*		*"*	*0.0664*		*73.0*	*30-120*				
Matrix Spike (BF11000-MS2) Matrix Spike *Source sample: 21F0755-01 (Matrix Spike)							Prepared: 06/21/2021 Analyzed: 06/22/2021				
Aroclor 1016	0.206	0.0181	mg/kg dry	0.363	ND	56.8	40-140				
Aroclor 1260	0.240	0.0181	"	0.363	ND	66.2	40-140				
Surrogate: Tetrachloro-m-xylene	*0.0573*		*"*	*0.0725*		*79.0*	*30-120*				
Surrogate: Decachlorobiphenyl	*0.0442*		*"*	*0.0725*		*61.0*	*30-120*				
Matrix Spike Dup (BF11000-M Matrix Spike Dup *Source sample: 21F0755-01 (Matrix Spike Dup)							Prepared: 06/21/2021 Analyzed: 06/22/2021				
Aroclor 1016	0.210	0.0181	mg/kg dry	0.363	ND	57.9	40-140		1.78	50	
Aroclor 1260	0.244	0.0181	"	0.363	ND	67.3	40-140		1.74	50	
Surrogate: Tetrachloro-m-xylene	*0.0580*		*"*	*0.0725*		*80.0*	*30-120*				
Surrogate: Decachlorobiphenyl	*0.0457*		*"*	*0.0725*		*63.0*	*30-120*				

Polychlorinated Biphenyls by GC/ECD - Quality Control Data

York Analytical Laboratories, Inc.

Analyte	Result	Reporting Limit	Units	Spike Level	Source* Result	%REC	%REC Limits	Flag	RPD	RPD Limit	Flag
Batch Y1F2137 - BF11000											
Aroclor Reference (Y1F2137- Aroclor Reference									Prepared & Analyzed: 06/21/2021		
Surrogate: Tetrachloro-m-xylene	*0.206*		*ug/mL*	*0.200*		*103*					
Surrogate: Decachlorobiphenyl	*0.210*		*"*	*0.200*		*105*					

Metals by ICP - Quality Control Data

York Analytical Laboratories, Inc.

Analyte	Result	Reporting Limit	Units	Spike Level	Source* Result	%REC	%REC Limits	Flag	RPD	RPD Limit	Flag
Batch BF10991 - EPA 3050B											
Blank (BF10991-BLK1) Blank								Prepared: 06/18/2021 Analyzed: 06/22/2021			
Aluminum	ND	5.00	mg/kg wet								
Antimony	ND	2.50	"								
Arsenic	ND	1.50	"								
Barium	ND	2.50	"								
Beryllium	ND	0.050	"								
Cadmium	ND	0.300	"								
Calcium	7.94	5.00	"								
Chromium	ND	0.500	"								
Cobalt	ND	0.400	"								
Copper	ND	2.00	"								
Iron	ND	25.0	"								
Lead	ND	0.500	"								
Magnesium	ND	5.00	"								
Manganese	ND	0.500	"								
Nickel	ND	1.00	"								
Potassium	10.4	5.00	"								
Selenium	ND	2.50	"								
Silver	ND	0.500	"								
Sodium	ND	50.0	"								
Thallium	ND	2.50	"								
Vanadium	ND	1.00	"								
Zinc	ND	2.50	"								
Duplicate (BF10991-DUP1) Duplicate *Source sample: 21F0866-01 (Duplicate)								Prepared: 06/18/2021 Analyzed: 06/22/2021			
Aluminum	3650	5.05	mg/kg dry		3390				7.33	35	
Antimony	ND	2.52	"		ND					35	
Arsenic	2.50	1.51	"		3.38				30.1	35	
Barium	15.4	2.52	"		12.3				22.3	35	
Beryllium	ND	0.050	"		ND					35	
Cadmium	ND	0.303	"		ND					35	
Calcium	208	5.05	"		195				6.41	35	
Chromium	6.17	0.505	"		5.52				11.2	35	
Cobalt	4.89	0.404	"		4.31				12.7	35	
Copper	7.19	2.02	"		6.31				13.0	35	
Iron	10100	25.2	"		9750				3.48	35	
Lead	2.69	0.505	"		1.93				33.0	35	
Magnesium	877	5.05	"		750				15.6	35	
Manganese	160	0.505	"		142				11.8	35	
Nickel	7.05	1.01	"		5.63				22.3	35	
Potassium	416	5.05	"		390				6.46	35	
Selenium	ND	2.52	"		ND					35	
Silver	ND	0.505	"		ND					35	
Sodium	138	50.5	"		126				9.02	35	
Thallium	ND	2.52	"		ND					35	
Vanadium	7.56	1.01	"		6.45				15.9	35	
Zinc	9.99	2.52	"		9.24				7.79	35	

Metals by ICP - Quality Control Data

York Analytical Laboratories, Inc.

Analyte	Result	Reporting Limit	Units	Spike Level	Source* Result	%REC	%REC Limits	Flag	RPD	RPD Limit	Flag
Batch BF10991 - EPA 3050B											
Matrix Spike (BF10991-MS1) Matrix Spike	*Source sample: 21F0866-01 (Matrix Spike)							Prepared: 06/18/2021 Analyzed: 06/22/2021			
Aluminum	3950	5.05	mg/kg dry	202	3390	277	75-125	High Bias			
Antimony	11.2	2.52	"	25.2	ND	44.3	75-125	Low Bias			
Arsenic	215	1.51	"	202	3.38	105	75-125				
Barium	230	2.52	"	202	12.3	108	75-125				
Beryllium	4.47	0.050	"	5.05	ND	88.7	75-125				
Cadmium	5.41	0.303	"	5.05	ND	107	75-125				
Calcium	352	5.05	"	101	195	155	75-125	High Bias			
Chromium	27.2	0.505	"	20.2	5.52	107	75-125				
Cobalt	58.7	0.404	"	50.5	4.31	108	75-125				
Copper	33.9	2.02	"	25.2	6.31	109	75-125				
Iron	9700	25.2	"	101	9750	NR	75-125	Low Bias			
Lead	58.1	0.505	"	50.5	1.93	111	75-125				
Magnesium	1030	5.05	"	101	750	272	75-125	High Bias			
Manganese	211	0.505	"	50.5	142	137	75-125	High Bias			
Nickel	61.8	1.01	"	50.5	5.63	111	75-125				
Potassium	701	5.05	"	101	390	308	75-125	High Bias			
Selenium	180	2.52	"	202	ND	89.2	75-125				
Silver	3.65	0.505	"	5.05	ND	72.3	75-125	Low Bias			
Sodium	209	50.5	"	101	126	81.8	75-125				
Thallium	216	2.52	"	202	ND	107	75-125				
Vanadium	58.4	1.01	"	50.5	6.45	103	75-125				
Zinc	59.4	2.52	"	50.5	9.24	99.4	75-125				
Post Spike (BF10991-PS1) Post Spike	*Source sample: 21F0866-01 (Post Spike)							Prepared: 06/18/2021 Analyzed: 06/22/2021			
Aluminum	35.0		ug/mL	2.00	33.6	69.6	75-125	Low Bias			
Antimony	0.305		"	0.250	-0.005	122	75-125				
Arsenic	2.20		"	2.00	0.034	108	75-125				
Barium	2.31		"	2.00	0.122	109	75-125				
Beryllium	0.047		"	0.0500	-0.005	94.4	75-125				
Cadmium	0.055		"	0.0500	0.0007	109	75-125				
Calcium	2.95		"	1.00	1.93	101	75-125				
Chromium	0.260		"	0.200	0.055	103	75-125				
Cobalt	0.600		"	0.500	0.043	112	75-125				
Copper	0.340		"	0.250	0.063	111	75-125				
Iron	95.1		"	1.00	96.6	NR	75-125	Low Bias			
Lead	0.590		"	0.500	0.019	114	75-125				
Magnesium	8.33		"	1.00	7.44	88.9	75-125				
Manganese	1.96		"	0.500	1.41	110	75-125				
Nickel	0.621		"	0.500	0.056	113	75-125				
Potassium	4.84		"	1.00	3.87	97.1	75-125				
Selenium	1.82		"	2.00	-0.121	91.2	75-125				
Silver	0.036		"	0.0500	-0.014	71.7	75-125	Low Bias			
Sodium	2.00		"	1.00	1.25	74.5	75-125	Low Bias			
Thallium	2.22		"	2.00	-0.019	111	75-125				
Vanadium	0.592		"	0.500	0.064	106	75-125				
Zinc	0.614		"	0.500	0.092	104	75-125				

Metals by ICP - Quality Control Data

York Analytical Laboratories, Inc.

Analyte	Result	Reporting Limit	Units	Spike Level	Source* Result	%REC	%REC Limits	Flag	RPD	RPD Limit	Flag
Batch BF10991 - EPA 3050B											
Reference (BF10991-SRM1) Reference								Prepared: 06/18/2021 Analyzed: 06/22/2021			
Aluminum	8540	5.00	mg/kg wet	8190		104	50.5-150.1				
Antimony	60.9	2.50	"	110		55.4	19-251.7				
Arsenic	158	1.50	"	162		97.3	70.1-129.8				
Barium	129	2.50	"	138		93.2	75-125				
Beryllium	145	0.050	"	157		92.0	75-125.2				
Cadmium	128	0.300	"	135		95.0	74.8-125.2				
Calcium	4540	5.00	"	4790		94.8	72.7-127.5				
Chromium	105	0.500	"	117		89.6	70.1-129.9				
Cobalt	94.1	0.400	"	92.6		102	75-125				
Copper	137	2.00	"	143		96.1	75.3-125.3				
Iron	12900	25.0	"	15100		85.4	35.8-164.6				
Lead	70.0	0.500	"	77.6		90.1	70-130				
Magnesium	2300	5.00	"	2320		99.0	61.7-137.8				
Manganese	312	0.500	"	319		97.8	78.1-122				
Nickel	84.6	1.00	"	79.9		106	70.1-130.1				
Potassium	2140	5.00	"	2050		105	59.1-140.9				
Selenium	133	2.50	"	172		77.0	55.7-144.5				
Silver	20.3	0.500	"	24.7		82.1	69.2-130.8				
Sodium	107	50.0	"	137		78.0	36.1-163.3				
Thallium	81.0	2.50	"	88.0		92.0	65.3-146.8				
Vanadium	89.6	1.00	"	99.9		89.7	67-133.1				
Zinc	285	2.50	"	312		91.3	69.9-130.1				
Batch BG10877 - EPA 3050B											
Blank (BG10877-BLK1) Blank								Prepared: 07/16/2021 Analyzed: 07/19/2021			
Aluminum	6.83	5.00	mg/kg wet								
Antimony	ND	2.50	"								
Arsenic	ND	1.50	"								
Barium	ND	2.50	"								
Beryllium	ND	0.050	"								
Cadmium	ND	0.300	"								
Calcium	13.4	5.00	"								
Chromium	ND	0.500	"								
Cobalt	ND	0.400	"								
Copper	ND	2.00	"								
Iron	ND	25.0	"								
Lead	ND	0.500	"								
Magnesium	ND	5.00	"								
Manganese	ND	0.500	"								
Nickel	ND	1.00	"								
Potassium	8.95	5.00	"								
Selenium	ND	2.50	"								
Silver	ND	0.500	"								
Sodium	ND	50.0	"								
Thallium	ND	2.50	"								
Vanadium	ND	1.00	"								
Zinc	ND	2.50	"								

Metals by ICP - Quality Control Data

York Analytical Laboratories, Inc.

Analyte	Result	Reporting Limit	Units	Spike Level	Source* Result	%REC	%REC Limits	Flag	RPD	RPD Limit	Flag
Batch BG10877 - EPA 3050B											
Duplicate (BG10877-DUP1) Duplicate	*Source sample: 21G0756-07 (Duplicate)								Prepared: 07/16/2021 Analyzed: 07/19/2021		
Aluminum	6800	5.81	mg/kg dry		6900				1.52	35	
Antimony	ND	2.91	"		ND					35	
Arsenic	2.63	1.74	"		2.65				0.977	35	
Barium	14.5	2.91	"		14.8				2.46	35	
Beryllium	ND	0.058	"		ND					35	
Cadmium	ND	0.349	"		ND					35	
Calcium	299	5.81	"		345				14.4	35	
Chromium	6.72	0.581	"		6.93				3.03	35	
Cobalt	1.43	0.465	"		1.53				6.46	35	
Copper	5.73	2.33	"		6.08				5.98	35	
Iron	7490	29.1	"		8020				6.88	35	
Lead	16.1	0.581	"		16.7				3.16	35	
Magnesium	500	5.81	"		545				8.72	35	
Manganese	27.6	0.581	"		32.1				15.0	35	
Nickel	2.35	1.16	"		2.38				0.925	35	
Potassium	270	5.81	"		283				4.59	35	
Selenium	ND	2.91	"		ND					35	
Silver	ND	0.581	"		ND					35	
Sodium	ND	58.1	"		ND					35	
Thallium	ND	2.91	"		ND					35	
Vanadium	15.4	1.16	"		15.8				2.95	35	
Zinc	9.95	2.91	"		17.9				57.1	35	Non-dir.
Matrix Spike (BG10877-MS1) Matrix Spike	*Source sample: 21G0756-07 (Matrix Spike)								Prepared: 07/16/2021 Analyzed: 07/19/2021		
Aluminum	7890	5.81	mg/kg dry	233	6900	424	75-125	High Bias			
Antimony	11.1	2.91	"	29.1	ND	38.1	75-125	Low Bias			
Arsenic	226	1.74	"	233	2.65	96.2	75-125				
Barium	258	2.91	"	233	14.8	105	75-125				
Beryllium	5.13	0.058	"	5.81	ND	88.3	75-125				
Cadmium	6.02	0.349	"	5.81	ND	104	75-125				
Calcium	431	5.81	"	116	345	73.6	75-125	Low Bias			
Chromium	33.3	0.581	"	23.3	6.93	113	75-125				
Cobalt	62.5	0.465	"	58.1	1.53	105	75-125				
Copper	38.0	2.33	"	29.1	6.08	110	75-125				
Iron	8690	29.1	"	116	8020	577	75-125	High Bias			
Lead	79.3	0.581	"	58.1	16.7	108	75-125				
Magnesium	651	5.81	"	116	545	90.5	75-125				
Manganese	89.2	0.581	"	58.1	32.1	98.2	75-125				
Nickel	63.9	1.16	"	58.1	2.38	106	75-125				
Potassium	391	5.81	"	116	283	93.1	75-125				
Selenium	193	2.91	"	233	ND	83.1	75-125				
Silver	7.36	0.581	"	5.81	ND	127	75-125	High Bias			
Sodium	108	58.1	"	116	ND	92.6	75-125				
Thallium	235	2.91	"	233	ND	101	75-125				
Vanadium	76.9	1.16	"	58.1	15.8	105	75-125				
Zinc	69.9	2.91	"	58.1	17.9	89.4	75-125				

Metals by ICP - Quality Control Data

York Analytical Laboratories, Inc.

Analyte	Result	Reporting Limit	Units	Spike Level	Source* Result	%REC	%REC Limits	Flag	RPD	RPD Limit	Flag
Batch BG10877 - EPA 3050B											
Post Spike (BG10877-PS1) Post Spike	*Source sample: 21G0756-07 (Post Spike)							Prepared: 07/16/2021 Analyzed: 07/19/2021			
Aluminum	65.6		ug/mL	2.00	59.4	311	75-125	High Bias			
Antimony	0.303		"	0.250	0.001	121	75-125				
Arsenic	2.23		"	2.00	0.023	110	75-125				
Barium	2.42		"	2.00	0.128	115	75-125				
Beryllium	0.049		"	0.0500	-0.006	98.1	75-125				
Cadmium	0.058		"	0.0500	0.0009	115	75-125				
Calcium	4.30		"	1.00	2.97	133	75-125	High Bias			
Chromium	0.282		"	0.200	0.060	111	75-125				
Cobalt	0.603		"	0.500	0.013	118	75-125				
Copper	0.350		"	0.250	0.052	119	75-125				
Iron	72.9		"	1.00	69.0	389	75-125	High Bias			
Lead	0.742		"	0.500	0.143	120	75-125				
Magnesium	6.08		"	1.00	4.69	139	75-125	High Bias			
Manganese	0.854		"	0.500	0.276	116	75-125				
Nickel	0.609		"	0.500	0.020	118	75-125				
Potassium	3.79		"	1.00	2.43	135	75-125	High Bias			
Selenium	1.91		"	2.00	-0.062	95.6	75-125				
Silver	0.081		"	0.0500	-0.044	163	75-125	High Bias			
Sodium	1.05		"	1.00	0.140	91.4	75-125				
Thallium	2.27		"	2.00	-0.023	114	75-125				
Vanadium	0.694		"	0.500	0.136	112	75-125				
Zinc	0.733		"	0.500	0.154	116	75-125				
Reference (BG10877-SRM1) Reference								Prepared: 07/16/2021 Analyzed: 07/19/2021			
Aluminum	7710	5.00	mg/kg wet	8190		94.1	50.5-150.1				
Antimony	58.6	2.50	"	110		53.3	19-251.7				
Arsenic	142	1.50	"	162		87.7	70.1-129.8				
Barium	124	2.50	"	138		90.0	75-125				
Beryllium	147	0.050	"	157		93.9	75-125.2				
Cadmium	126	0.300	"	135		93.4	74.8-125.2				
Calcium	4230	5.00	"	4790		88.2	72.7-127.5				
Chromium	104	0.500	"	117		88.8	70.1-129.9				
Cobalt	92.5	0.400	"	92.6		99.9	75-125				
Copper	131	2.00	"	143		91.8	75.3-125.3				
Iron	11600	25.0	"	15100		77.0	35.8-164.6				
Lead	63.0	0.500	"	77.6		81.2	70-130				
Magnesium	2120	5.00	"	2320		91.2	61.7-137.8				
Manganese	297	0.500	"	319		93.2	78.1-122				
Nickel	83.4	1.00	"	79.9		104	70.1-130.1				
Potassium	1930	5.00	"	2050		94.2	59.1-140.9				
Selenium	131	2.50	"	172		76.3	55.7-144.5				
Silver	68.3	0.500	"	24.7		277	69.2-130.8	High Bias			
Sodium	99.9	50.0	"	137		72.9	36.1-163.3				
Thallium	75.7	2.50	"	88.0		86.0	65.3-146.8				
Vanadium	85.6	1.00	"	99.9		85.6	67-133.1				
Zinc	274	2.50	"	312		87.7	69.9-130.1				

Mercury by EPA 7000/200 Series Methods - Quality Control Data

York Analytical Laboratories, Inc.

Analyte		Result	Reporting Limit	Units	Spike Level	Source* Result	%REC	%REC Limits	Flag	RPD	RPD Limit	Flag
Batch BF11150 - EPA 7473 soil												
Blank (BF11150-BLK1)	Blank								Prepared & Analyzed: 06/22/2021			
Mercury		ND	0.0300	mg/kg wet								
Duplicate (BF11150-DUP1)	Duplicate	*Source sample: 21F0985-53 (Duplicate)							Prepared & Analyzed: 06/22/2021			
Mercury		0.205	0.0346	mg/kg dry		0.123				49.8	35	Non-dir.
Matrix Spike (BF11150-MS1)	Matrix Spike	*Source sample: 21F0985-53 (Matrix Spike)							Prepared & Analyzed: 06/22/2021			
Mercury		0.519		mg/kg	0.500	0.107	82.6	75-125				
Reference (BF11150-SRM1)	Reference								Prepared & Analyzed: 06/22/2021			
Mercury		21.702		mg/kg	27.2		79.8	59.9-140.1				

Wet Chemistry Parameters - Quality Control Data

York Analytical Laboratories, Inc.

Analyte		Result	Reporting Limit	Units	Spike Level	Source* Result	%REC	%REC Limits	Flag	RPD	RPD Limit	Flag
Batch BF11008 - EPA SW846-3060												
Blank (BF11008-BLK1)	Blank								Prepared & Analyzed: 06/21/2021			
Chromium, Hexavalent		ND	0.500	mg/kg wet								
Duplicate (BF11008-DUP1)	Duplicate	*Source sample: 21F0798-02 (EB02_0-1)							Prepared & Analyzed: 06/21/2021			
Chromium, Hexavalent		ND	0.596	mg/kg dry		ND					35	
Matrix Spike (BF11008-MS1)	Matrix Spike	*Source sample: 21F0798-02 (EB02_0-1)							Prepared & Analyzed: 06/21/2021			
Chromium, Hexavalent		2.76	0.596	mg/kg dry	23.8	ND	11.6	75-125	Low Bias			
Matrix Spike (BF11008-MS2)	Matrix Spike	*Source sample: 21F0798-02 (EB02_0-1)							Prepared & Analyzed: 06/21/2021			
Chromium, Hexavalent		4.48	0.596	mg/kg dry		ND		75-125				
Reference (BF11008-SRM1)	Reference								Prepared & Analyzed: 06/21/2021			
Chromium, Hexavalent		45.2		mg/L	109		41.5	30-169.7				
Batch BF11117 - EPA SW846-3060												
Blank (BF11117-BLK1)	Blank								Prepared & Analyzed: 06/22/2021			
Chromium, Hexavalent		ND	0.500	mg/kg wet								
Duplicate (BF11117-DUP1)	Duplicate	*Source sample: 21F0861-01 (Duplicate)							Prepared & Analyzed: 06/22/2021			
Chromium, Hexavalent		ND	0.589	mg/kg dry		ND					35	
Matrix Spike (BF11117-MS1)	Matrix Spike	*Source sample: 21F0861-01 (Matrix Spike)							Prepared & Analyzed: 06/22/2021			
Chromium, Hexavalent		15.7	0.589	mg/kg dry	23.6	ND	66.8	75-125	Low Bias			
Matrix Spike (BF11117-MS2)	Matrix Spike	*Source sample: 21F0861-01 (Matrix Spike)							Prepared & Analyzed: 06/22/2021			
Chromium, Hexavalent		15.7	0.589	mg/kg dry	23.6	ND	66.4	75-125	Low Bias			

Wet Chemistry Parameters - Quality Control Data

York Analytical Laboratories, Inc.

Analyte	Result	Reporting Limit	Units	Spike Level	Source* Result	%REC	%REC Limits	Flag	RPD	RPD Limit	Flag
Batch BF11117 - EPA SW846-3060											
Reference (BF11117-SRM1) Reference								Prepared & Analyzed: 06/22/2021			
Chromium, Hexavalent	51.2		mg/L	109		47.0	30-169.7				

Miscellaneous Physical Parameters - Quality Control Data

York Analytical Laboratories, Inc.

Analyte	Result	Reporting Limit	Units	Spike Level	Source* Result	%REC	%REC Limits	Flag	RPD	RPD Limit	Flag
Batch BF11071 - % Solids Prep											
Duplicate (BF11071-DUP1) Duplicate	*Source sample: 21F0881-03 (Duplicate)							Prepared & Analyzed: 06/21/2021			
% Solids	83.3	0.100	%		83.1				0.257	20	
Batch BG10921 - % Solids Prep											
Duplicate (BG10921-DUP1) Duplicate	*Source sample: 21G0837-17 (Duplicate)							Prepared & Analyzed: 07/19/2021			
% Solids	86.5	0.100	%		87.5				1.15	20	

Volatile Analysis Sample Containers

Lab ID	Client Sample ID	Volatile Sample Container
21F0798-01	EB01_2-3	40mL Pre-Tared Vial + 10mL MeOH; Cool to 4° C
21F0798-02	EB02_0-1	40mL Vial with Stir Bar-Cool 4° C
21F0798-03	EB03_3-4	40mL Vial with Stir Bar-Cool 4° C
21F0798-04	EB04_0.5-1.5	40mL Vial with Stir Bar-Cool 4° C
21F0798-05	EB05_0-1	40mL Vial with Stir Bar-Cool 4° C

Sample and Data Qualifiers Relating to This Work Order

M-ICV2	The recovery for this element in the ICV was outside the 90-110% recovery criteria.
CCV-E	The value reported is ESTIMATED. The value is estimated due to its behavior during continuing calibration verification (>20% Difference for average Rf or >20% Drift for quadratic fit).
CCV-H	The value reported is estimated due to its behavior during continuing calibration verification (>20% difference for average RF or >20% drift for linear or quadratic fit.) This value may be biased high.
HT-01	This result was reported from an analysis conducted outside of the EPA recommended holding time.
ICV-E	The value reported is ESTIMATED. The value is estimated due to its behavior during initial calibration verification (recovery exceeded 30% of expected value).
J	Detected below the Reporting Limit but greater than or equal to the Method Detection Limit (MDL/LOD) or in the case of a TIC, the result is an estimated concentration.
M-BLK	The target analyte was detected above the RL in the batch method blank. All samples showed >10x the concentration in the blank for this analyte. Data are reported.
M-CCV1	The recovery for this element in the Continuing Calibration Verification (CCV) exceeded 110% of the expected value. Positive detections may be biased high.
B	Analyte is found in the associated analysis batch blank. For volatiles, methylene chloride and acetone are common lab contaminants.
M-DUPS	The RPD between the native sample and the duplicate is outside of limits due to sample non-homogeneity
QM-07	The spike recovery was outside acceptance limits for the MS and/or MSD. The batch was accepted based on acceptable LCS recovery.
M-SPKM	The spike recovery is not within acceptance windows due to sample non-homogeneity, or matrix interference.
PFAS-MSH	The recovery for this matrix spike compound was above control limits possibly due to matrix effects or non-homogenieity of the sample verses the native sample
PFSu-H	The isotopically labeled surrogate recovered above lab control limits due to a matrix effect. Isotope Dilution was applied.
PFSu-L	The isotopically labeled surrogate recovered below lab control limits due to a matrix effect. Isotope Dilution was applied.
QC-LCS	LCS/LCS Dup recovery was above laboratory control limits. Sample does not contain any target compounds; therefore sample results are acceptable.
QL-02	This LCS analyte is outside Laboratory Recovery limits due the analyte behavior using the referenced method. The reference method has certain limitations with respect to analytes of this nature.
QM-05	The spike recovery was outside acceptance limits for the MS and/or MSD due to matrix interference. The LCS and/or LCSD were within acceptance limits showing that the laboratory is in control and the data are acceptable.
M-CRL	The RL check for this element recovered outside of control limits.

Definitions and Other Explanations

*	Analyte is not certified or the state of the samples origination does not offer certification for the Analyte.
ND	NOT DETECTED - the analyte is not detected at the Reported to level (LOQ/RL or LOD/MDL)
RL	REPORTING LIMIT - the minimum reportable value based upon the lowest point in the analyte calibration curve.
LOQ	LIMIT OF QUANTITATION - the minimum concentration of a target analyte that can be reported within a specified degree of confidence. This is the lowest point in an analyte calibration curve that has been subjected to all steps of the processing/analysis and verified to meet defined criteria. This is based upon NELAC 2009 Standards and applies to all analyses.
LOD	LIMIT OF DETECTION - a verified estimate of the minimum concentration of a substance in a given matrix that an analytical process can reliably detect. This is based upon NELAC 2009 Standards and applies to all analyses conducted under the auspices of EPA SW-846.

MDL	METHOD DETECTION LIMIT - a statistically derived estimate of the minimum amount of a substance an analytical system can reliably detect with a 99% confidence that the concentration of the substance is greater than zero. This is based upon 40 CFR Part 136 Appendix B and applies only to EPA 600 and 200 series methods.
Reported to	This indicates that the data for a particular analysis is reported to either the LOD/MDL, or the LOQ/RL. In cases where the "Reported to" is located above the LOD/MDL, any value between this and the LOQ represents an estimated value which is "J" flagged accordingly. This applies to volatile and semi-volatile target compounds only.
NR	Not reported
RPD	Relative Percent Difference
Wet	The data has been reported on an as-received (wet weight) basis
Low Bias	Low Bias flag indicates that the recovery of the flagged analyte is below the laboratory or regulatory lower control limit. The data user should take note that this analyte may be biased low but should evaluate multiple lines of evidence including the LCS and site-specific MS/MSD data to draw bias conclusions. In cases where no site-specific MS/MSD was requested, only the LCS data can be used to evaluate such bias.
High Bias	High Bias flag indicates that the recovery of the flagged analyte is above the laboratory or regulatory upper control limit. The data user should take note that this analyte may be biased high but should evaluate multiple lines of evidence including the LCS and site-specific MS/MSD data to draw bias conclusions. In cases where no site-specific MS/MSD was requested, only the LCS data can be used to evaluate such bias.
Non-Dir.	Non-dir. flag (Non-Directional Bias) indicates that the Relative Percent Difference (RPD) (a measure of precision) among the MS and MSD data is outside the laboratory or regulatory control limit. This alerts the data user where the MS and MSD are from site-specific samples that the RPD is high due to either non-homogeneous distribution of target analyte between the MS/MSD or indicates poor reproducibility for other reasons.

If EPA SW-846 method 8270 is included herein it is noted that the target compound N-nitrosodiphenylamine (NDPA) decomposes in the gas chromatographic inlet and cannot be separated from diphenylamine (DPA). These results could actually represent 100% DPA, 100% NDPA or some combination of the two. For this reason, York reports the combined result for n-nitrosodiphenylamine and diphenylamine for either of these compounds as a combined concentration as Diphenylamine.

If Total PCBs are detected and the target aroclors reported are "Not detected", the Total PCB value is reported due to the presence of either or both Aroclors 1262 and 1268 which are non-target aroclors for some regulatory lists.

2-chloroethylvinyl ether readily breaks down under acidic conditions. Samples that are acid preserved, including standards will exhibit breakdown. The data user should take note.

Certification for pH is no longer offered by NYDOH ELAP.

Semi-Volatile and Volatile analyses are reported down to the LOD/MDL, with values between the LOD/MDL and the LOQ being "J" flagged as estimated results.

For analyses by EPA SW-846-8270D, the Limit of Quantitation (LOQ) reported for benzidine is based upon the lowest standard used for calibration and is not a verified LOQ due to this compound's propensity for oxidative losses during extraction/concentration procedures and non-reproducible chromatographic performance.

Revision Description: This report has been revised to include additional Metals results.

York Analytical Laboratories, Inc.
120 Research Drive, Stratford, CT 06615
132-02 89th Ave, Queens, NY 11418
clientservices@yorklab.com
www.yorklab.com

Field Chain-of-Custody Record

NOTE: YORK's Standard Terms & Conditions are listed on the back side of this document. This document serves as your written authorization for YORK to proceed with the analyses requested below. Your signature binds you to YORK's Standard Terms & Conditions.

YORK Project No. 21F0798

Page 1 of 1

YOUR Information	Report To:	Invoice To:	YOUR Project Number	Turn-Around Time
Company: Langan Engineering	Company:	Company:	170653201	RUSH - Next Day
Address: 1N Broadway Suite 910 White Plains NY 10601	Address:	Address:	YOUR Project Name	RUSH - Two Day
Phone.: 212-479-5537	Phone.:	Phone.:		RUSH - Three Day
Contact: Paul McMahon	Contact: Lgrose@langan.com	Contact:		RUSH - Four Day
E-mail: PMcmahon@langan.com	E-mail:	E-mail:	YOUR PO#:	Standard (5-7 Day) ✓

Please print clearly and legibly. All information must be complete. Samples will not be logged in and the turn-around-time clock will not begin until any questions by YORK are resolved.

Laura P. Grose

Samples Collected by: (print your name above and sign below)

Laura P. Grose

Matrix Codes	Samples From		Report / EDD Type (circle selections)			YORK Reg. Comp.
S - soil / solid	New York	✓	Summary Report	CT RCP	Standard Excel EDD	Compared to the following Regulation(s): (please fill in)
GW - groundwater	New Jersey		QA Report	CT RCP DQA/DUE	EQuIS (Standard)	
DW - drinking water	Connecticut		NY ASP A Package	NJDEP Reduced Deliverables	NYSDEC EQuIS	
WW - wastewater	Pennsylvania		NY ASP B Package		NJDEP SRP HazSite	
O - Oil ⋮ Other	Other			NJDKQP	Other:	

Sample Identification	Sample Matrix	Date/Time Sampled	Analysis Requested	Container Description
EB01_2-3	S	06/16/21 1100	TCL VOCs/SVOCs, TAL Metals, Hex Chrom, PCBs, Pests, PFAS, 1,4-Dioxane	
EB02_0-1	↓	↓ 1135	↓ 1 8oz, 1 4oz, 1 Terracore, 1 250ml PFAS	
EB03_3-4		0831		
EB04_0.5-1.5		0930		
EB05_0-1		1410		
EB06_0.5-1.5	↓	↓ 1445	↓ * Hold EB06_0.5-1.5	
FB01	S	↓ 1500	↓	

Comments:
Please hold EB06_0.5-1.5

Preservation: (check all that apply)
HCl ___ MeOH ✓ HNO_3 ___ H_2SO_4 ___ NaOH ___ ZnAc ___
Ascorbic Acid ___ Other: ICE

Special Instruction
Field Filtered ___
Lab to Filter ___

Samples Relinquished by / Company	Date/Time	Samples Received by / Company	Date/Time	Samples Relinquished by / Company	Date/Time
Laura P. Grose Langan	6/16/21 410PM	KBarkyork	6/16/21 410PM	KBarkyork	6/16/21 1800
Samples Received by / Company	**Date/Time**	**Samples Relinquished by / Company**	**Date/Time**	**Samples Received by / Company**	**Date/Time**
Samples Relinquished by / Company	**Date/Time**	**Samples Received by / Company**	**Date/Time**	**Samples Received in LAB by**	**Date/Time**
				[signature]	6/16/2021 1800

Temp. Received at Lab
1.4 Degrees C

Technical Report

prepared for:

Langan Engineering & Environmental Services (NYC)
21 Penn Plaza, 360 West 31st Street
New York NY, 10001
Attention: Paul McMahon

Report Date: 06/24/2021
Client Project ID: 170653201
York Project (SDG) No.: 21F0861

CT Cert. No. PH-0723 New Jersey Cert. No. CT005 and NY037 New York Cert. Nos. 10854 and 12058 PA Cert. No. 68-04440

120 RESEARCH DRIVE STRATFORD, CT 06615 132-02 89th AVENUE RICHMOND HILL, NY 11418
www.YORKLAB.com (203) 325-1371 FAX (203) 357-0166 ClientServices@yorklab.com

Report Date: 06/24/2021
Client Project ID: 170653201
York Project (SDG) No.: 21F0861

Langan Engineering & Environmental Services (NYC)
21 Penn Plaza, 360 West 31st Street
New York NY, 10001
Attention: Paul McMahon

Purpose and Results

This report contains the analytical data for the sample(s) identified on the attached chain-of-custody received in our laboratory on June 17, 2021 and listed below. The project was identified as your project: **170653201**.

The analyses were conducted utilizing appropriate EPA, Standard Methods, and ASTM methods as detailed in the data summary tables.

All samples were received in proper condition meeting the customary acceptance requirements for environmental samples except those indicated under the Sample and Analysis Qualifiers section of this report.

All analyses met the method and laboratory standard operating procedure requirements except as indicated by any data flags, the meaning of which are explained in the Sample and Data Qualifiers Relating to This Work Order section of this report and case narrative if applicable.

The results of the analyses, which are all reported on dry weight basis (soils) unless otherwise noted, are detailed in the following pages.

Please contact Client Services at 203.325.1371 with any questions regarding this report.

York Sample ID	Client Sample ID	Matrix	Date Collected	Date Received
21F0861-01	EB07_2-3	Soil	06/17/2021	06/17/2021
21F0861-02	EB08_0-1	Soil	06/17/2021	06/17/2021
21F0861-03	EBDUP01_061721	Soil	06/17/2021	06/17/2021
21F0861-04	MW01_061721	Water	06/17/2021	06/17/2021
21F0861-05	MW02_061721	Water	06/17/2021	06/17/2021
21F0861-06	Trip Blank	Water	06/17/2021	06/17/2021

General Notes for York Project (SDG) No.: 21F0861

1. The RLs and MDLs (Reporting Limit and Method Detection Limit respectively) reported are adjusted for any dilution necessary due to the levels of target and/or non-target analytes and matrix interference. The RL(REPORTING LIMIT) is based upon the lowest standard utilized for the calibration where applicable.
2. Samples are retained for a period of thirty days after submittal of report, unless other arrangements are made.
3. York's liability for the above data is limited to the dollar value paid to York for the referenced project.
4. This report shall not be reproduced without the written approval of York Analytical Laboratories, Inc.
5. All analyses conducted met method or Laboratory SOP requirements. See the Sample and Data Qualifiers Section for further information.
6. It is noted that no analyses reported herein were subcontracted to another laboratory, unless noted in the report.
7. This report reflects results that relate only to the samples submitted on the attached chain-of-custody form(s) received by York.
8. Analyses conducted at York Analytical Laboratories, Inc. Stratford, CT are indicated by NY Cert. No. 10854; those conducted at York Analytical Laboratories, Inc., Richmond Hill, NY are indicated by NY Cert. No. 12058.

Approved By **Date:** 06/24/2021

Cassie L. Mosher
Laboratory Manager

Sample Information

Client Sample ID: **EB07_2-3** **York Sample ID:** **21F0861-01**

York Project (SDG) No.	Client Project ID	Matrix	Collection Date/Time	Date Received
21F0861	170653201	Soil	June 17, 2021 10:30 am	06/17/2021

Volatiles, 8260 Comprehensive

Log-in Notes: **Sample Notes:**

Sample Prepared by Method: EPA 5035A

CAS No.	Parameter	Result	Flag	Units	Reported to LOD/MDL	LOQ	Dilution	Reference Method	Date/Time Prepared	Date/Time Analyzed	Analyst
630-20-6	1,1,1,2-Tetrachloroethane	ND		mg/kg dry	0.0021	0.0042	1	EPA 8260C	06/18/2021 06:47	06/18/2021 19:02	KHA
								Certifications:	CTDOH,NELAC-NY10854,NELAC-NY12058,NJDEP,PADEP		
71-55-6	1,1,1-Trichloroethane	ND		mg/kg dry	0.0021	0.0042	1	EPA 8260C	06/18/2021 06:47	06/18/2021 19:02	KHA
								Certifications:	CTDOH,NELAC-NY10854,NELAC-NY12058,NJDEP,PADEP		
79-34-5	1,1,2,2-Tetrachloroethane	ND		mg/kg dry	0.0021	0.0042	1	EPA 8260C	06/18/2021 06:47	06/18/2021 19:02	KHA
								Certifications:	CTDOH,NELAC-NY10854,NELAC-NY12058,NJDEP,PADEP		
76-13-1	1,1,2-Trichloro-1,2,2-trifluoroethane (Freon 113)	ND		mg/kg dry	0.0021	0.0042	1	EPA 8260C	06/18/2021 06:47	06/18/2021 19:02	KHA
								Certifications:	CTDOH,NELAC-NY10854,NELAC-NY12058,NJDEP		
79-00-5	1,1,2-Trichloroethane	ND		mg/kg dry	0.0021	0.0042	1	EPA 8260C	06/18/2021 06:47	06/18/2021 19:02	KHA
								Certifications:	CTDOH,NELAC-NY10854,NELAC-NY12058,NJDEP,PADEP		
75-34-3	1,1-Dichloroethane	ND		mg/kg dry	0.0021	0.0042	1	EPA 8260C	06/18/2021 06:47	06/18/2021 19:02	KHA
								Certifications:	CTDOH,NELAC-NY10854,NELAC-NY12058,NJDEP,PADEP		
75-35-4	1,1-Dichloroethylene	ND		mg/kg dry	0.0021	0.0042	1	EPA 8260C	06/18/2021 06:47	06/18/2021 19:02	KHA
								Certifications:	CTDOH,NELAC-NY10854,NELAC-NY12058,NJDEP,PADEP		
87-61-6	1,2,3-Trichlorobenzene	ND		mg/kg dry	0.0021	0.0042	1	EPA 8260C	06/18/2021 06:47	06/18/2021 19:02	KHA
								Certifications:	NELAC-NY10854,NELAC-NY12058,NJDEP,PADEP		
96-18-4	1,2,3-Trichloropropane	ND		mg/kg dry	0.0021	0.0042	1	EPA 8260C	06/18/2021 06:47	06/18/2021 19:02	KHA
								Certifications:	NELAC-NY10854,NELAC-NY12058,NJDEP		
120-82-1	1,2,4-Trichlorobenzene	ND		mg/kg dry	0.0021	0.0042	1	EPA 8260C	06/18/2021 06:47	06/18/2021 19:02	KHA
								Certifications:	NELAC-NY10854,NELAC-NY12058,NJDEP,PADEP		
95-63-6	1,2,4-Trimethylbenzene	ND		mg/kg dry	0.0021	0.0042	1	EPA 8260C	06/18/2021 06:47	06/18/2021 19:02	KHA
								Certifications:	CTDOH,NELAC-NY10854,NELAC-NY12058,NJDEP,PADEP		
96-12-8	1,2-Dibromo-3-chloropropane	ND		mg/kg dry	0.0021	0.0042	1	EPA 8260C	06/18/2021 06:47	06/18/2021 19:02	KHA
								Certifications:	CTDOH,NELAC-NY10854,NELAC-NY12058,NJDEP,PADEP		
106-93-4	1,2-Dibromoethane	ND		mg/kg dry	0.0021	0.0042	1	EPA 8260C	06/18/2021 06:47	06/18/2021 19:02	KHA
								Certifications:	CTDOH,NELAC-NY10854,NELAC-NY12058,NJDEP,PADEP		
95-50-1	1,2-Dichlorobenzene	ND		mg/kg dry	0.0021	0.0042	1	EPA 8260C	06/18/2021 06:47	06/18/2021 19:02	KHA
								Certifications:	CTDOH,NELAC-NY10854,NELAC-NY12058,NJDEP,PADEP		
107-06-2	**1,2-Dichloroethane**	**0.0030**	J	mg/kg dry	0.0021	0.0042	1	EPA 8260C	06/18/2021 06:47	06/18/2021 19:02	KHA
								Certifications:	CTDOH,NELAC-NY10854,NELAC-NY12058,NJDEP,PADEP		
78-87-5	1,2-Dichloropropane	ND		mg/kg dry	0.0021	0.0042	1	EPA 8260C	06/18/2021 06:47	06/18/2021 19:02	KHA
								Certifications:	CTDOH,NELAC-NY10854,NELAC-NY12058,NJDEP,PADEP		
108-67-8	1,3,5-Trimethylbenzene	ND		mg/kg dry	0.0021	0.0042	1	EPA 8260C	06/18/2021 06:47	06/18/2021 19:02	KHA
								Certifications:	CTDOH,NELAC-NY10854,NELAC-NY12058,NJDEP,PADEP		
541-73-1	1,3-Dichlorobenzene	ND		mg/kg dry	0.0021	0.0042	1	EPA 8260C	06/18/2021 06:47	06/18/2021 19:02	KHA
								Certifications:	CTDOH,NELAC-NY10854,NELAC-NY12058,NJDEP,PADEP		
106-46-7	1,4-Dichlorobenzene	ND		mg/kg dry	0.0021	0.0042	1	EPA 8260C	06/18/2021 06:47	06/18/2021 19:02	KHA
								Certifications:	CTDOH,NELAC-NY10854,NELAC-NY12058,NJDEP,PADEP		
123-91-1	1,4-Dioxane	ND		mg/kg dry	0.042	0.083	1	EPA 8260C	06/18/2021 06:47	06/18/2021 19:02	KHA
								Certifications:	NELAC-NY10854,NELAC-NY12058,NJDEP,PADEP		
78-93-3	2-Butanone	ND		mg/kg dry	0.0021	0.0042	1	EPA 8260C	06/18/2021 06:47	06/18/2021 19:02	KHA
								Certifications:	CTDOH,NELAC-NY10854,NELAC-NY12058,NJDEP,PADEP		

Sample Information

Client Sample ID: **EB07_2-3** **York Sample ID:** **21F0861-01**

York Project (SDG) No.	Client Project ID	Matrix	Collection Date/Time	Date Received
21F0861	170653201	Soil	June 17, 2021 10:30 am	06/17/2021

Volatiles, 8260 Comprehensive **Log-in Notes:** **Sample Notes:**

Sample Prepared by Method: EPA 5035A

CAS No.	Parameter	Result	Flag	Units	Reported to LOD/MDL	LOQ	Dilution	Reference Method	Date/Time Prepared	Date/Time Analyzed	Analyst
591-78-6	2-Hexanone	ND		mg/kg dry	0.0021	0.0042	1	EPA 8260C	06/18/2021 06:47	06/18/2021 19:02	KHA
								Certifications:	CTDOH,NELAC-NY10854,NELAC-NY12058,NJDEP,PADEP		
108-10-1	4-Methyl-2-pentanone	ND		mg/kg dry	0.0021	0.0042	1	EPA 8260C	06/18/2021 06:47	06/18/2021 19:02	KHA
								Certifications:	CTDOH,NELAC-NY10854,NELAC-NY12058,NJDEP,PADEP		
67-64-1	**Acetone**	**0.0067**	J	mg/kg dry	0.0042	0.0083	1	EPA 8260C	06/18/2021 06:47	06/18/2021 19:02	KHA
								Certifications:	CTDOH,NELAC-NY10854,NELAC-NY12058,NJDEP,PADEP		
107-02-8	Acrolein	ND		mg/kg dry	0.0042	0.0083	1	EPA 8260C	06/18/2021 06:47	06/18/2021 19:02	KHA
								Certifications:	CTDOH,NELAC-NY10854,NELAC-NY12058,NJDEP,PADEP		
107-13-1	Acrylonitrile	ND		mg/kg dry	0.0021	0.0042	1	EPA 8260C	06/18/2021 06:47	06/18/2021 19:02	KHA
								Certifications:	CTDOH,NELAC-NY10854,NELAC-NY12058,NJDEP,PADEP		
71-43-2	Benzene	ND		mg/kg dry	0.0021	0.0042	1	EPA 8260C	06/18/2021 06:47	06/18/2021 19:02	KHA
								Certifications:	CTDOH,NELAC-NY10854,NELAC-NY12058,NJDEP,PADEP		
74-97-5	Bromochloromethane	ND		mg/kg dry	0.0021	0.0042	1	EPA 8260C	06/18/2021 06:47	06/18/2021 19:02	KHA
								Certifications:	NELAC-NY10854,NELAC-NY12058,NJDEP,PADEP		
75-27-4	Bromodichloromethane	ND		mg/kg dry	0.0021	0.0042	1	EPA 8260C	06/18/2021 06:47	06/18/2021 19:02	KHA
								Certifications:	CTDOH,NELAC-NY10854,NELAC-NY12058,NJDEP,PADEP		
75-25-2	Bromoform	ND		mg/kg dry	0.0021	0.0042	1	EPA 8260C	06/18/2021 06:47	06/18/2021 19:02	KHA
								Certifications:	CTDOH,NELAC-NY10854,NELAC-NY12058,NJDEP,PADEP		
74-83-9	Bromomethane	ND		mg/kg dry	0.0021	0.0042	1	EPA 8260C	06/18/2021 06:47	06/18/2021 19:02	KHA
								Certifications:	CTDOH,NELAC-NY10854,NELAC-NY12058,NJDEP,PADEP		
75-15-0	Carbon disulfide	ND		mg/kg dry	0.0021	0.0042	1	EPA 8260C	06/18/2021 06:47	06/18/2021 19:02	KHA
								Certifications:	CTDOH,NELAC-NY10854,NELAC-NY12058,NJDEP,PADEP		
56-23-5	Carbon tetrachloride	ND		mg/kg dry	0.0021	0.0042	1	EPA 8260C	06/18/2021 06:47	06/18/2021 19:02	KHA
								Certifications:	CTDOH,NELAC-NY10854,NELAC-NY12058,NJDEP,PADEP		
108-90-7	Chlorobenzene	ND		mg/kg dry	0.0021	0.0042	1	EPA 8260C	06/18/2021 06:47	06/18/2021 19:02	KHA
								Certifications:	CTDOH,NELAC-NY10854,NELAC-NY12058,NJDEP,PADEP		
75-00-3	Chloroethane	ND		mg/kg dry	0.0021	0.0042	1	EPA 8260C	06/18/2021 06:47	06/18/2021 19:02	KHA
								Certifications:	CTDOH,NELAC-NY10854,NELAC-NY12058,NJDEP,PADEP		
67-66-3	Chloroform	ND		mg/kg dry	0.0021	0.0042	1	EPA 8260C	06/18/2021 06:47	06/18/2021 19:02	KHA
								Certifications:	CTDOH,NELAC-NY10854,NELAC-NY12058,NJDEP,PADEP		
74-87-3	Chloromethane	ND		mg/kg dry	0.0021	0.0042	1	EPA 8260C	06/18/2021 06:47	06/18/2021 19:02	KHA
								Certifications:	CTDOH,NELAC-NY10854,NELAC-NY12058,NJDEP,PADEP		
156-59-2	cis-1,2-Dichloroethylene	ND		mg/kg dry	0.0021	0.0042	1	EPA 8260C	06/18/2021 06:47	06/18/2021 19:02	KHA
								Certifications:	CTDOH,NELAC-NY10854,NELAC-NY12058,NJDEP,PADEP		
10061-01-5	cis-1,3-Dichloropropylene	ND		mg/kg dry	0.0021	0.0042	1	EPA 8260C	06/18/2021 06:47	06/18/2021 19:02	KHA
								Certifications:	CTDOH,NELAC-NY10854,NELAC-NY12058,NJDEP,PADEP		
110-82-7	Cyclohexane	ND		mg/kg dry	0.0021	0.0042	1	EPA 8260C	06/18/2021 06:47	06/18/2021 19:02	KHA
								Certifications:	NELAC-NY10854,NELAC-NY12058,NJDEP,PADEP		
124-48-1	Dibromochloromethane	ND		mg/kg dry	0.0021	0.0042	1	EPA 8260C	06/18/2021 06:47	06/18/2021 19:02	KHA
								Certifications:	NELAC-NY10854,NELAC-NY12058,NJDEP,PADEP		
74-95-3	Dibromomethane	ND		mg/kg dry	0.0021	0.0042	1	EPA 8260C	06/18/2021 06:47	06/18/2021 19:02	KHA
								Certifications:	NELAC-NY10854,NELAC-NY12058,NJDEP,PADEP		
75-71-8	Dichlorodifluoromethane	ND		mg/kg dry	0.0021	0.0042	1	EPA 8260C	06/18/2021 06:47	06/18/2021 19:02	KHA
								Certifications:	NELAC-NY10854,NELAC-NY12058,NJDEP,PADEP		

Sample Information

Client Sample ID: **EB07_2-3** **York Sample ID:** **21F0861-01**

York Project (SDG) No.	Client Project ID	Matrix	Collection Date/Time	Date Received
21F0861	170653201	Soil	June 17, 2021 10:30 am	06/17/2021

Volatiles, 8260 Comprehensive **Log-in Notes:** **Sample Notes:**

Sample Prepared by Method: EPA 5035A

CAS No.	Parameter	Result	Flag	Units	Reported to LOD/MDL	LOQ	Dilution	Reference Method	Date/Time Prepared	Date/Time Analyzed	Analyst
100-41-4	Ethyl Benzene	ND		mg/kg dry	0.0021	0.0042	1	EPA 8260C	06/18/2021 06:47	06/18/2021 19:02	KHA
								Certifications:	CTDOH,NELAC-NY10854,NELAC-NY12058,NJDEP,PADEP		
87-68-3	Hexachlorobutadiene	ND		mg/kg dry	0.0021	0.0042	1	EPA 8260C	06/18/2021 06:47	06/18/2021 19:02	KHA
								Certifications:	NELAC-NY10854,NELAC-NY12058,NJDEP,PADEP		
98-82-8	Isopropylbenzene	ND		mg/kg dry	0.0021	0.0042	1	EPA 8260C	06/18/2021 06:47	06/18/2021 19:02	KHA
								Certifications:	CTDOH,NELAC-NY10854,NELAC-NY12058,NJDEP,PADEP		
79-20-9	**Methyl acetate**	**0.0025**	J	mg/kg dry	0.0021	0.0042	1	EPA 8260C	06/18/2021 06:47	06/18/2021 19:02	KHA
								Certifications:	NELAC-NY10854,NELAC-NY12058,NJDEP,PADEP		
1634-04-4	Methyl tert-butyl ether (MTBE)	ND		mg/kg dry	0.0021	0.0042	1	EPA 8260C	06/18/2021 06:47	06/18/2021 19:02	KHA
								Certifications:	CTDOH,NELAC-NY10854,NELAC-NY12058,NJDEP,PADEP		
108-87-2	Methylcyclohexane	ND		mg/kg dry	0.0021	0.0042	1	EPA 8260C	06/18/2021 06:47	06/18/2021 19:02	KHA
								Certifications:	NELAC-NY10854,NELAC-NY12058,NJDEP,PADEP		
75-09-2	Methylene chloride	ND		mg/kg dry	0.0042	0.0083	1	EPA 8260C	06/18/2021 06:47	06/18/2021 19:02	KHA
								Certifications:	CTDOH,NELAC-NY10854,NELAC-NY12058,NJDEP,PADEP		
104-51-8	n-Butylbenzene	ND		mg/kg dry	0.0021	0.0042	1	EPA 8260C	06/18/2021 06:47	06/18/2021 19:02	KHA
								Certifications:	CTDOH,NELAC-NY10854,NELAC-NY12058,NJDEP,PADEP		
103-65-1	n-Propylbenzene	ND		mg/kg dry	0.0021	0.0042	1	EPA 8260C	06/18/2021 06:47	06/18/2021 19:02	KHA
								Certifications:	CTDOH,NELAC-NY10854,NELAC-NY12058,NJDEP,PADEP		
95-47-6	o-Xylene	ND		mg/kg dry	0.0021	0.0042	1	EPA 8260C	06/18/2021 06:47	06/18/2021 19:02	KHA
								Certifications:	CTDOH,NELAC-NY10854,NELAC-NY12058,PADEP		
179601-23-1	p- & m- Xylenes	ND		mg/kg dry	0.0042	0.0083	1	EPA 8260C	06/18/2021 06:47	06/18/2021 19:02	KHA
								Certifications:	CTDOH,NELAC-NY10854,NELAC-NY12058,PADEP		
99-87-6	p-Isopropyltoluene	ND		mg/kg dry	0.0021	0.0042	1	EPA 8260C	06/18/2021 06:47	06/18/2021 19:02	KHA
								Certifications:	CTDOH,NELAC-NY10854,NELAC-NY12058,NJDEP,PADEP		
135-98-8	sec-Butylbenzene	ND		mg/kg dry	0.0021	0.0042	1	EPA 8260C	06/18/2021 06:47	06/18/2021 19:02	KHA
								Certifications:	CTDOH,NELAC-NY10854,NELAC-NY12058,NJDEP,PADEP		
100-42-5	Styrene	ND		mg/kg dry	0.0021	0.0042	1	EPA 8260C	06/18/2021 06:47	06/18/2021 19:02	KHA
								Certifications:	CTDOH,NELAC-NY10854,NELAC-NY12058,NJDEP,PADEP		
75-65-0	tert-Butyl alcohol (TBA)	ND		mg/kg dry	0.0021	0.0042	1	EPA 8260C	06/18/2021 06:47	06/18/2021 19:02	KHA
								Certifications:	NELAC-NY10854,NELAC-NY12058,NJDEP,PADEP		
98-06-6	tert-Butylbenzene	ND		mg/kg dry	0.0021	0.0042	1	EPA 8260C	06/18/2021 06:47	06/18/2021 19:02	KHA
								Certifications:	CTDOH,NELAC-NY10854,NELAC-NY12058,NJDEP,PADEP		
127-18-4	Tetrachloroethylene	ND		mg/kg dry	0.0021	0.0042	1	EPA 8260C	06/18/2021 06:47	06/18/2021 19:02	KHA
								Certifications:	CTDOH,NELAC-NY10854,NELAC-NY12058,NJDEP,PADEP		
108-88-3	Toluene	ND		mg/kg dry	0.0021	0.0042	1	EPA 8260C	06/18/2021 06:47	06/18/2021 19:02	KHA
								Certifications:	CTDOH,NELAC-NY10854,NELAC-NY12058,NJDEP,PADEP		
156-60-5	trans-1,2-Dichloroethylene	ND		mg/kg dry	0.0021	0.0042	1	EPA 8260C	06/18/2021 06:47	06/18/2021 19:02	KHA
								Certifications:	CTDOH,NELAC-NY10854,NELAC-NY12058,NJDEP,PADEP		
10061-02-6	trans-1,3-Dichloropropylene	ND		mg/kg dry	0.0021	0.0042	1	EPA 8260C	06/18/2021 06:47	06/18/2021 19:02	KHA
								Certifications:	CTDOH,NELAC-NY10854,NELAC-NY12058,NJDEP,PADEP		
79-01-6	Trichloroethylene	ND		mg/kg dry	0.0021	0.0042	1	EPA 8260C	06/18/2021 06:47	06/18/2021 19:02	KHA
								Certifications:	CTDOH,NELAC-NY10854,NELAC-NY12058,NJDEP,PADEP		
75-69-4	Trichlorofluoromethane	ND		mg/kg dry	0.0021	0.0042	1	EPA 8260C	06/18/2021 06:47	06/18/2021 19:02	KHA
								Certifications:	CTDOH,NELAC-NY10854,NELAC-NY12058,NJDEP,PADEP		

Sample Information

Client Sample ID: **EB07_2-3** **York Sample ID:** **21F0861-01**

York Project (SDG) No.	Client Project ID	Matrix	Collection Date/Time	Date Received
21F0861	170653201	Soil	June 17, 2021 10:30 am	06/17/2021

Volatiles, 8260 Comprehensive

Log-in Notes: **Sample Notes:**

Sample Prepared by Method: EPA 5035A

CAS No.	Parameter	Result	Flag	Units	Reported to LOD/MDL	LOQ	Dilution	Reference Method	Date/Time Prepared	Date/Time Analyzed	Analyst
75-01-4	Vinyl Chloride	ND		mg/kg dry	0.0021	0.0042	1	EPA 8260C	06/18/2021 06:47	06/18/2021 19:02	KHA
								Certifications:	CTDOH,NELAC-NY10854,NELAC-NY12058,NJDEP,PADEP		
1330-20-7	Xylenes, Total	ND		mg/kg dry	0.0062	0.012	1	EPA 8260C	06/18/2021 06:47	06/18/2021 19:02	KHA
								Certifications:	CTDOH,NELAC-NY10854,NELAC-NY12058,NJDEP		

	Surrogate Recoveries	Result	Acceptance Range
17060-07-0	*Surrogate: SURR: 1,2-Dichloroethane-d4*	*103 %*	*77-125*
2037-26-5	*Surrogate: SURR: Toluene-d8*	*99.0 %*	*85-120*
460-00-4	*Surrogate: SURR: p-Bromofluorobenzene*	*104 %*	*76-130*

Semi-Volatiles, 8270 Comprehensive

Log-in Notes: **Sample Notes:**

Sample Prepared by Method: EPA 3546 SVOA

CAS No.	Parameter	Result	Flag	Units	Reported to LOD/MDL	LOQ	Dilution	Reference Method	Date/Time Prepared	Date/Time Analyzed	Analyst
92-52-4	1,1-Biphenyl	ND		mg/kg dry	0.0490	0.0977	2	EPA 8270D	06/22/2021 07:47	06/22/2021 17:55	KH
								Certifications:	NELAC-NY10854,NJDEP,PADEP		
95-94-3	1,2,4,5-Tetrachlorobenzene	ND		mg/kg dry	0.0977	0.195	2	EPA 8270D	06/22/2021 07:47	06/22/2021 17:55	KH
								Certifications:	NELAC-NY10854,NJDEP,PADEP		
122-66-7	1,2-Diphenylhydrazine (as Azobenzene)	ND		mg/kg dry	0.0490	0.0977	2	EPA 8270D	06/22/2021 07:47	06/22/2021 17:55	KH
								Certifications:	NELAC-NY10854,NJDEP,PADEP		
58-90-2	2,3,4,6-Tetrachlorophenol	ND		mg/kg dry	0.0977	0.195	2	EPA 8270D	06/22/2021 07:47	06/22/2021 17:55	KH
								Certifications:	NELAC-NY10854,NJDEP,PADEP		
95-95-4	2,4,5-Trichlorophenol	ND		mg/kg dry	0.0490	0.0977	2	EPA 8270D	06/22/2021 07:47	06/22/2021 17:55	KH
								Certifications:	CTDOH,NELAC-NY10854,NJDEP,PADEP		
88-06-2	2,4,6-Trichlorophenol	ND		mg/kg dry	0.0490	0.0977	2	EPA 8270D	06/22/2021 07:47	06/22/2021 17:55	KH
								Certifications:	CTDOH,NELAC-NY10854,NJDEP,PADEP		
120-83-2	2,4-Dichlorophenol	ND		mg/kg dry	0.0490	0.0977	2	EPA 8270D	06/22/2021 07:47	06/22/2021 17:55	KH
								Certifications:	CTDOH,NELAC-NY10854,NJDEP,PADEP		
105-67-9	2,4-Dimethylphenol	ND		mg/kg dry	0.0490	0.0977	2	EPA 8270D	06/22/2021 07:47	06/22/2021 17:55	KH
								Certifications:	CTDOH,NELAC-NY10854,NJDEP,PADEP		
51-28-5	2,4-Dinitrophenol	ND		mg/kg dry	0.0977	0.195	2	EPA 8270D	06/22/2021 07:47	06/22/2021 17:55	KH
								Certifications:	CTDOH,NELAC-NY10854,NJDEP,PADEP		
121-14-2	2,4-Dinitrotoluene	ND		mg/kg dry	0.0490	0.0977	2	EPA 8270D	06/22/2021 07:47	06/22/2021 17:55	KH
								Certifications:	CTDOH,NELAC-NY10854,NJDEP,PADEP		
606-20-2	2,6-Dinitrotoluene	ND		mg/kg dry	0.0490	0.0977	2	EPA 8270D	06/22/2021 07:47	06/22/2021 17:55	KH
								Certifications:	CTDOH,NELAC-NY10854,NJDEP,PADEP		
91-58-7	2-Chloronaphthalene	ND		mg/kg dry	0.0490	0.0977	2	EPA 8270D	06/22/2021 07:47	06/22/2021 17:55	KH
								Certifications:	CTDOH,NELAC-NY10854,NJDEP,PADEP		
95-57-8	2-Chlorophenol	ND		mg/kg dry	0.0490	0.0977	2	EPA 8270D	06/22/2021 07:47	06/22/2021 17:55	KH
								Certifications:	CTDOH,NELAC-NY10854,NJDEP,PADEP		
91-57-6	2-Methylnaphthalene	ND		mg/kg dry	0.0490	0.0977	2	EPA 8270D	06/22/2021 07:47	06/22/2021 17:55	KH
								Certifications:	CTDOH,NELAC-NY10854,NJDEP,PADEP		

Sample Information

Client Sample ID: **EB07_2-3** **York Sample ID:** **21F0861-01**

York Project (SDG) No.	Client Project ID	Matrix	Collection Date/Time	Date Received
21F0861	170653201	Soil	June 17, 2021 10:30 am	06/17/2021

Semi-Volatiles, 8270 Comprehensive **Log-in Notes:** **Sample Notes:**

Sample Prepared by Method: EPA 3546 SVOA

CAS No.	Parameter	Result	Flag	Units	Reported to LOD/MDL	LOQ	Dilution	Reference Method	Date/Time Prepared	Date/Time Analyzed	Analyst
95-48-7	2-Methylphenol	ND		mg/kg dry	0.0490	0.0977	2	EPA 8270D Certifications: CTDOH,NELAC-NY10854,NJDEP,PADEP	06/22/2021 07:47	06/22/2021 17:55	KH
88-74-4	2-Nitroaniline	ND		mg/kg dry	0.0977	0.195	2	EPA 8270D Certifications: CTDOH,NELAC-NY10854,NJDEP,PADEP	06/22/2021 07:47	06/22/2021 17:55	KH
88-75-5	2-Nitrophenol	ND		mg/kg dry	0.0490	0.0977	2	EPA 8270D Certifications: CTDOH,NELAC-NY10854,NJDEP,PADEP	06/22/2021 07:47	06/22/2021 17:55	KH
65794-96-9	3- & 4-Methylphenols	ND		mg/kg dry	0.0490	0.0977	2	EPA 8270D Certifications: CTDOH,NELAC-NY10854,NJDEP,PADEP	06/22/2021 07:47	06/22/2021 17:55	KH
91-94-1	3,3-Dichlorobenzidine	ND		mg/kg dry	0.0490	0.0977	2	EPA 8270D Certifications: NELAC-NY10854,NJDEP,PADEP	06/22/2021 07:47	06/22/2021 17:55	KH
99-09-2	3-Nitroaniline	ND		mg/kg dry	0.0977	0.195	2	EPA 8270D Certifications: CTDOH,NELAC-NY10854,NJDEP,PADEP	06/22/2021 07:47	06/22/2021 17:55	KH
534-52-1	4,6-Dinitro-2-methylphenol	ND		mg/kg dry	0.0977	0.195	2	EPA 8270D Certifications: CTDOH,NELAC-NY10854,NJDEP,PADEP	06/22/2021 07:47	06/22/2021 17:55	KH
101-55-3	4-Bromophenyl phenyl ether	ND		mg/kg dry	0.0490	0.0977	2	EPA 8270D Certifications: CTDOH,NELAC-NY10854,NJDEP,PADEP	06/22/2021 07:47	06/22/2021 17:55	KH
59-50-7	4-Chloro-3-methylphenol	ND		mg/kg dry	0.0490	0.0977	2	EPA 8270D Certifications: CTDOH,NELAC-NY10854,NJDEP,PADEP	06/22/2021 07:47	06/22/2021 17:55	KH
106-47-8	4-Chloroaniline	ND		mg/kg dry	0.0490	0.0977	2	EPA 8270D Certifications: CTDOH,NELAC-NY10854,NJDEP,PADEP	06/22/2021 07:47	06/22/2021 17:55	KH
7005-72-3	4-Chlorophenyl phenyl ether	ND		mg/kg dry	0.0490	0.0977	2	EPA 8270D Certifications: CTDOH,NELAC-NY10854,NJDEP,PADEP	06/22/2021 07:47	06/22/2021 17:55	KH
100-01-6	4-Nitroaniline	ND		mg/kg dry	0.0977	0.195	2	EPA 8270D Certifications: CTDOH,NELAC-NY10854,NJDEP,PADEP	06/22/2021 07:47	06/22/2021 17:55	KH
100-02-7	4-Nitrophenol	ND		mg/kg dry	0.0977	0.195	2	EPA 8270D Certifications: CTDOH,NELAC-NY10854,NJDEP,PADEP	06/22/2021 07:47	06/22/2021 17:55	KH
83-32-9	Acenaphthene	ND		mg/kg dry	0.0490	0.0977	2	EPA 8270D Certifications: CTDOH,NELAC-NY10854,NJDEP,PADEP	06/22/2021 07:47	06/22/2021 17:55	KH
208-96-8	Acenaphthylene	ND		mg/kg dry	0.0490	0.0977	2	EPA 8270D Certifications: CTDOH,NELAC-NY10854,NJDEP,PADEP	06/22/2021 07:47	06/22/2021 17:55	KH
98-86-2	Acetophenone	ND		mg/kg dry	0.0490	0.0977	2	EPA 8270D Certifications: NELAC-NY10854,NJDEP,PADEP	06/22/2021 07:47	06/22/2021 17:55	KH
62-53-3	Aniline	ND		mg/kg dry	0.196	0.391	2	EPA 8270D Certifications: NELAC-NY10854,NJDEP,PADEP	06/22/2021 07:47	06/22/2021 17:55	KH
120-12-7	Anthracene	ND		mg/kg dry	0.0490	0.0977	2	EPA 8270D Certifications: CTDOH,NELAC-NY10854,NJDEP,PADEP	06/22/2021 07:47	06/22/2021 17:55	KH
1912-24-9	Atrazine	ND		mg/kg dry	0.0490	0.0977	2	EPA 8270D Certifications: NELAC-NY10854,NJDEP,PADEP	06/22/2021 07:47	06/22/2021 17:55	KH
100-52-7	Benzaldehyde	ND		mg/kg dry	0.0490	0.0977	2	EPA 8270D Certifications: NELAC-NY10854,NJDEP,PADEP	06/22/2021 07:47	06/22/2021 17:55	KH
92-87-5	Benzidine	ND		mg/kg dry	0.196	0.391	2	EPA 8270D Certifications: CTDOH,NELAC-NY10854,PADEP	06/22/2021 07:47	06/22/2021 17:55	KH
56-55-3	Benzo(a)anthracene	ND		mg/kg dry	0.0490	0.0977	2	EPA 8270D Certifications: CTDOH,NELAC-NY10854,NJDEP,PADEP	06/22/2021 07:47	06/22/2021 17:55	KH

Sample Information

Client Sample ID: **EB07_2-3** **York Sample ID:** **21F0861-01**

York Project (SDG) No.	Client Project ID	Matrix	Collection Date/Time	Date Received
21F0861	170653201	Soil	June 17, 2021 10:30 am	06/17/2021

Semi-Volatiles, 8270 Comprehensive **Log-in Notes:** **Sample Notes:**

Sample Prepared by Method: EPA 3546 SVOA

CAS No.	Parameter	Result	Flag	Units	Reported to LOD/MDL	LOQ	Dilution	Reference Method	Date/Time Prepared	Date/Time Analyzed	Analyst
50-32-8	Benzo(a)pyrene	ND		mg/kg dry	0.0490	0.0977	2	EPA 8270D Certifications: CTDOH,NELAC-NY10854,NJDEP,PADEP	06/22/2021 07:47	06/22/2021 17:55	KH
205-99-2	Benzo(b)fluoranthene	ND		mg/kg dry	0.0490	0.0977	2	EPA 8270D Certifications: CTDOH,NELAC-NY10854,NJDEP,PADEP	06/22/2021 07:47	06/22/2021 17:55	KH
191-24-2	Benzo(g,h,i)perylene	ND		mg/kg dry	0.0490	0.0977	2	EPA 8270D Certifications: CTDOH,NELAC-NY10854,NJDEP,PADEP	06/22/2021 07:47	06/22/2021 17:55	KH
207-08-9	Benzo(k)fluoranthene	ND		mg/kg dry	0.0490	0.0977	2	EPA 8270D Certifications: CTDOH,NELAC-NY10854,NJDEP,PADEP	06/22/2021 07:47	06/22/2021 17:55	KH
65-85-0	Benzoic acid	ND		mg/kg dry	0.0490	0.0977	2	EPA 8270D Certifications: NELAC-NY10854,NJDEP,PADEP	06/22/2021 07:47	06/22/2021 17:55	KH
100-51-6	Benzyl alcohol	ND		mg/kg dry	0.0490	0.0977	2	EPA 8270D Certifications: NELAC-NY10854,NJDEP,PADEP	06/22/2021 07:47	06/22/2021 17:55	KH
85-68-7	Benzyl butyl phthalate	ND		mg/kg dry	0.0490	0.0977	2	EPA 8270D Certifications: CTDOH,NELAC-NY10854,NJDEP,PADEP	06/22/2021 07:47	06/22/2021 17:55	KH
111-91-1	Bis(2-chloroethoxy)methane	ND		mg/kg dry	0.0490	0.0977	2	EPA 8270D Certifications: CTDOH,NELAC-NY10854,NJDEP,PADEP	06/22/2021 07:47	06/22/2021 17:55	KH
111-44-4	Bis(2-chloroethyl)ether	ND		mg/kg dry	0.0490	0.0977	2	EPA 8270D Certifications: CTDOH,NELAC-NY10854,NJDEP,PADEP	06/22/2021 07:47	06/22/2021 17:55	KH
108-60-1	Bis(2-chloroisopropyl)ether	ND		mg/kg dry	0.0490	0.0977	2	EPA 8270D Certifications: CTDOH,NELAC-NY10854,NJDEP,PADEP	06/22/2021 07:47	06/22/2021 17:55	KH
117-81-7	Bis(2-ethylhexyl)phthalate	ND		mg/kg dry	0.0490	0.0977	2	EPA 8270D Certifications: CTDOH,NELAC-NY10854,NJDEP,PADEP	06/22/2021 07:47	06/22/2021 17:55	KH
105-60-2	Caprolactam	ND		mg/kg dry	0.0977	0.195	2	EPA 8270D Certifications: NELAC-NY10854,NJDEP,PADEP	06/22/2021 07:47	06/22/2021 17:55	KH
86-74-8	Carbazole	ND		mg/kg dry	0.0490	0.0977	2	EPA 8270D Certifications: CTDOH,NELAC-NY10854,NJDEP,PADEP	06/22/2021 07:47	06/22/2021 17:55	KH
218-01-9	Chrysene	ND		mg/kg dry	0.0490	0.0977	2	EPA 8270D Certifications: CTDOH,NELAC-NY10854,NJDEP,PADEP	06/22/2021 07:47	06/22/2021 17:55	KH
53-70-3	Dibenzo(a,h)anthracene	ND		mg/kg dry	0.0490	0.0977	2	EPA 8270D Certifications: CTDOH,NELAC-NY10854,NJDEP,PADEP	06/22/2021 07:47	06/22/2021 17:55	KH
132-64-9	Dibenzofuran	ND		mg/kg dry	0.0490	0.0977	2	EPA 8270D Certifications: CTDOH,NELAC-NY10854,NJDEP,PADEP	06/22/2021 07:47	06/22/2021 17:55	KH
84-66-2	Diethyl phthalate	ND		mg/kg dry	0.0490	0.0977	2	EPA 8270D Certifications: CTDOH,NELAC-NY10854,NJDEP,PADEP	06/22/2021 07:47	06/22/2021 17:55	KH
131-11-3	Dimethyl phthalate	ND		mg/kg dry	0.0490	0.0977	2	EPA 8270D Certifications: CTDOH,NELAC-NY10854,NJDEP,PADEP	06/22/2021 07:47	06/22/2021 17:55	KH
84-74-2	Di-n-butyl phthalate	ND		mg/kg dry	0.0490	0.0977	2	EPA 8270D Certifications: CTDOH,NELAC-NY10854,NJDEP,PADEP	06/22/2021 07:47	06/22/2021 17:55	KH
117-84-0	Di-n-octyl phthalate	ND		mg/kg dry	0.0490	0.0977	2	EPA 8270D Certifications: CTDOH,NELAC-NY10854,NJDEP,PADEP	06/22/2021 07:47	06/22/2021 17:55	KH
122-39-4	Diphenylamine	ND		mg/kg dry	0.0977	0.195	2	EPA 8270D Certifications: NELAC-NY10854,NJDEP,PADEP	06/22/2021 07:47	06/22/2021 17:55	KH
206-44-0	Fluoranthene	ND		mg/kg dry	0.0490	0.0977	2	EPA 8270D Certifications: CTDOH,NELAC-NY10854,NJDEP,PADEP	06/22/2021 07:47	06/22/2021 17:55	KH

Sample Information

Client Sample ID: **EB07_2-3** **York Sample ID:** **21F0861-01**

York Project (SDG) No.	Client Project ID	Matrix	Collection Date/Time	Date Received
21F0861	170653201	Soil	June 17, 2021 10:30 am	06/17/2021

Semi-Volatiles, 8270 Comprehensive **Log-in Notes:** **Sample Notes:**

Sample Prepared by Method: EPA 3546 SVOA

CAS No.	Parameter	Result	Flag	Units	Reported to LOD/MDL	LOQ	Dilution	Reference Method	Date/Time Prepared	Date/Time Analyzed	Analyst
86-73-7	Fluorene	ND		mg/kg dry	0.0490	0.0977	2	EPA 8270D	06/22/2021 07:47	06/22/2021 17:55	KH
								Certifications:	NELAC-NY10854,NJDEP,PADEP		
118-74-1	Hexachlorobenzene	ND		mg/kg dry	0.0490	0.0977	2	EPA 8270D	06/22/2021 07:47	06/22/2021 17:55	KH
								Certifications:	CTDOH,NELAC-NY10854,NJDEP,PADEP		
87-68-3	Hexachlorobutadiene	ND		mg/kg dry	0.0490	0.0977	2	EPA 8270D	06/22/2021 07:47	06/22/2021 17:55	KH
								Certifications:	CTDOH,NELAC-NY10854,NJDEP,PADEP		
77-47-4	Hexachlorocyclopentadiene	ND		mg/kg dry	0.0490	0.0977	2	EPA 8270D	06/22/2021 07:47	06/22/2021 17:55	KH
								Certifications:	CTDOH,NELAC-NY10854,NJDEP,PADEP		
67-72-1	Hexachloroethane	ND		mg/kg dry	0.0490	0.0977	2	EPA 8270D	06/22/2021 07:47	06/22/2021 17:55	KH
								Certifications:	CTDOH,NELAC-NY10854,NJDEP,PADEP		
193-39-5	Indeno(1,2,3-cd)pyrene	ND		mg/kg dry	0.0490	0.0977	2	EPA 8270D	06/22/2021 07:47	06/22/2021 17:55	KH
								Certifications:	CTDOH,NELAC-NY10854,NJDEP,PADEP		
78-59-1	Isophorone	ND		mg/kg dry	0.0490	0.0977	2	EPA 8270D	06/22/2021 07:47	06/22/2021 17:55	KH
								Certifications:	CTDOH,NELAC-NY10854,NJDEP,PADEP		
91-20-3	Naphthalene	ND		mg/kg dry	0.0490	0.0977	2	EPA 8270D	06/22/2021 07:47	06/22/2021 17:55	KH
								Certifications:	CTDOH,NELAC-NY10854,NJDEP,PADEP		
98-95-3	Nitrobenzene	ND		mg/kg dry	0.0490	0.0977	2	EPA 8270D	06/22/2021 07:47	06/22/2021 17:55	KH
								Certifications:	CTDOH,NELAC-NY10854,NJDEP,PADEP		
62-75-9	N-Nitrosodimethylamine	ND		mg/kg dry	0.0490	0.0977	2	EPA 8270D	06/22/2021 07:47	06/22/2021 17:55	KH
								Certifications:	CTDOH,NELAC-NY10854,NJDEP,PADEP		
621-64-7	N-nitroso-di-n-propylamine	ND		mg/kg dry	0.0490	0.0977	2	EPA 8270D	06/22/2021 07:47	06/22/2021 17:55	KH
								Certifications:	CTDOH,NELAC-NY10854,NJDEP,PADEP		
86-30-6	N-Nitrosodiphenylamine	ND		mg/kg dry	0.0490	0.0977	2	EPA 8270D	06/22/2021 07:47	06/22/2021 17:55	KH
								Certifications:	CTDOH,NELAC-NY10854,NJDEP,PADEP		
87-86-5	Pentachlorophenol	ND		mg/kg dry	0.0490	0.0977	2	EPA 8270D	06/22/2021 07:47	06/22/2021 17:55	KH
								Certifications:	CTDOH,NELAC-NY10854,NJDEP,PADEP		
85-01-8	Phenanthrene	ND		mg/kg dry	0.0490	0.0977	2	EPA 8270D	06/22/2021 07:47	06/22/2021 17:55	KH
								Certifications:	CTDOH,NELAC-NY10854,NJDEP,PADEP		
108-95-2	Phenol	ND		mg/kg dry	0.0490	0.0977	2	EPA 8270D	06/22/2021 07:47	06/22/2021 17:55	KH
								Certifications:	CTDOH,NELAC-NY10854,NJDEP,PADEP		
129-00-0	Pyrene	ND		mg/kg dry	0.0490	0.0977	2	EPA 8270D	06/22/2021 07:47	06/22/2021 17:55	KH
								Certifications:	CTDOH,NELAC-NY10854,NJDEP,PADEP		
110-86-1	Pyridine	ND		mg/kg dry	0.196	0.391	2	EPA 8270D	06/22/2021 07:47	06/22/2021 17:55	KH
								Certifications:	CTDOH,NELAC-NY10854,NJDEP,PADEP		

	Surrogate Recoveries	Result	Acceptance Range
367-12-4	*Surrogate: SURR: 2-Fluorophenol*	*69.0 %*	*20-108*
4165-62-2	*Surrogate: SURR: Phenol-d5*	*71.8 %*	*23-114*
4165-60-0	*Surrogate: SURR: Nitrobenzene-d5*	*73.8 %*	*22-108*
321-60-8	*Surrogate: SURR: 2-Fluorobiphenyl*	*74.5 %*	*21-113*
118-79-6	*Surrogate: SURR: 2,4,6-Tribromophenol*	*78.4 %*	*19-110*
1718-51-0	*Surrogate: SURR: Terphenyl-d14*	*103 %*	*24-116*

Sample Information

Client Sample ID: **EB07_2-3** **York Sample ID:** **21F0861-01**

York Project (SDG) No.	Client Project ID	Matrix	Collection Date/Time	Date Received
21F0861	170653201	Soil	June 17, 2021 10:30 am	06/17/2021

Semi-Volatiles, 1,4-Dioxane 8270 SIM-Soil

Log-in Notes: **Sample Notes:**

Sample Prepared by Method: EPA 3550C

CAS No.	Parameter	Result	Flag	Units	Reported to LOQ	Dilution	Reference Method	Date/Time Prepared	Date/Time Analyzed	Analyst
123-91-1	1,4-Dioxane	ND		ug/kg	19.6	1	EPA 8270D SIM Certifications: NELAC-NY10854	06/22/2021 07:42	06/23/2021 01:18	KH

	Surrogate Recoveries	Result	Acceptance Range
17647-74-4	*Surrogate: 1,4-Dioxane-d8*	*62.0 %*	*39-127.5*

PFAS, NYSDEC Target List

Log-in Notes: **Sample Notes:**

Sample Prepared by Method: SPE PFAS Extraction-Soil-EPA 537m

CAS No.	Parameter	Result	Flag	Units	Reported to LOQ	Dilution	Reference Method	Date/Time Prepared	Date/Time Analyzed	Analyst
375-73-5	* Perfluorobutanesulfonic acid (PFBS)	ND		ug/kg dry	0.272	1	EPA 537m Certifications:	06/21/2021 11:45	06/23/2021 09:03	WL
307-24-4	* Perfluorohexanoic acid (PFHxA)	ND		ug/kg dry	0.272	1	EPA 537m Certifications:	06/21/2021 11:45	06/23/2021 09:03	WL
375-85-9	* Perfluoroheptanoic acid (PFHpA)	ND		ug/kg dry	0.272	1	EPA 537m Certifications:	06/21/2021 11:45	06/23/2021 09:03	WL
355-46-4	* Perfluorohexanesulfonic acid (PFHxS)	ND		ug/kg dry	0.272	1	EPA 537m Certifications:	06/21/2021 11:45	06/23/2021 09:03	WL
335-67-1	* Perfluorooctanoic acid (PFOA)	ND		ug/kg dry	0.272	1	EPA 537m Certifications:	06/21/2021 11:45	06/23/2021 09:03	WL
1763-23-1	* Perfluorooctanesulfonic acid (PFOS)	ND		ug/kg dry	0.272	1	EPA 537m Certifications:	06/21/2021 11:45	06/23/2021 09:03	WL
375-95-1	* Perfluorononanoic acid (PFNA)	ND		ug/kg dry	0.272	1	EPA 537m Certifications:	06/21/2021 11:45	06/23/2021 09:03	WL
335-76-2	* Perfluorodecanoic acid (PFDA)	ND		ug/kg dry	0.272	1	EPA 537m Certifications:	06/21/2021 11:45	06/23/2021 09:03	WL
2058-94-8	* Perfluoroundecanoic acid (PFUnA)	ND		ug/kg dry	0.272	1	EPA 537m Certifications:	06/21/2021 11:45	06/23/2021 09:03	WL
307-55-1	* Perfluorododecanoic acid (PFDoA)	ND		ug/kg dry	0.272	1	EPA 537m Certifications:	06/21/2021 11:45	06/23/2021 09:03	WL
72629-94-8	* Perfluorotridecanoic acid (PFTrDA)	ND		ug/kg dry	0.272	1	EPA 537m Certifications:	06/21/2021 11:45	06/23/2021 09:03	WL
376-06-7	* Perfluorotetradecanoic acid (PFTA)	ND		ug/kg dry	0.272	1	EPA 537m Certifications:	06/21/2021 11:45	06/23/2021 09:03	WL
2355-31-9	* N-MeFOSAA	ND		ug/kg dry	0.272	1	EPA 537m Certifications:	06/21/2021 11:45	06/23/2021 09:03	WL
2991-50-6	* N-EtFOSAA	ND		ug/kg dry	0.272	1	EPA 537m Certifications:	06/21/2021 11:45	06/23/2021 09:03	WL
2706-90-3	* Perfluoropentanoic acid (PFPeA)	ND		ug/kg dry	0.272	1	EPA 537m Certifications:	06/21/2021 11:45	06/23/2021 09:03	WL
754-91-6	* Perfluoro-1-octanesulfonamide (FOSA)	ND		ug/kg dry	0.272	1	EPA 537m Certifications:	06/21/2021 11:45	06/23/2021 09:03	WL

Sample Information

Client Sample ID: **EB07_2-3** **York Sample ID:** **21F0861-01**

York Project (SDG) No.	Client Project ID	Matrix	Collection Date/Time	Date Received
21F0861	170653201	Soil	June 17, 2021 10:30 am	06/17/2021

PFAS, NYSDEC Target List

Log-in Notes: **Sample Notes:**

Sample Prepared by Method: SPE PFAS Extraction-Soil-EPA 537m

CAS No.	Parameter	Result	Flag	Units	Reported to LOQ	Dilution	Reference Method	Date/Time Prepared	Date/Time Analyzed	Analyst
375-92-8	* Perfluoro-1-heptanesulfonic acid (PFHpS)	ND		ug/kg dry	0.272	1	EPA 537m Certifications:	06/21/2021 11:45	06/23/2021 09:03	WL
335-77-3	* Perfluoro-1-decanesulfonic acid (PFDS)	ND		ug/kg dry	0.272	1	EPA 537m Certifications:	06/21/2021 11:45	06/23/2021 09:03	WL
27619-97-2	* 1H,1H,2H,2H-Perfluorooctanesulfonic acid (6:2 FTS)	ND		ug/kg dry	0.272	1	EPA 537m Certifications:	06/21/2021 11:45	06/23/2021 09:03	WL
39108-34-4	* 1H,1H,2H,2H-Perfluorodecanesulfonic acid (8:2 FTS)	ND		ug/kg dry	0.272	1	EPA 537m Certifications:	06/21/2021 11:45	06/23/2021 09:03	WL
375-22-4	* Perfluoro-n-butanoic acid (PFBA)	ND		ug/kg dry	0.272	1	EPA 537m Certifications:	06/21/2021 11:45	06/23/2021 09:03	WL

Surrogate Recoveries	Result	Acceptance Range
Surrogate: M3PFBS	*97.4 %*	*25-150*
Surrogate: M5PFHxA	*93.2 %*	*25-150*
Surrogate: M4PFHpA	*104 %*	*25-150*
Surrogate: M3PFHxS	*76.3 %*	*25-150*
Surrogate: Perfluoro-n-[13C8]octanoic aci	*86.1 %*	*25-150*
Surrogate: M6PFDA	*79.4 %*	*25-150*
Surrogate: M7PFUdA	*72.2 %*	*25-150*
Surrogate: Perfluoro-n-[1,2-13C2]dodecan	*67.2 %*	*25-150*
Surrogate: M2PFTeDA	*61.1 %*	*10-150*
Surrogate: Perfluoro-n-[13C4]butanoic aci	*102 %*	*25-150*
Surrogate: Perfluoro-1-[13C8]octanesulfor	*82.9 %*	*25-150*
Surrogate: Perfluoro-n-[13C5]pentanoic ac	*102 %*	*25-150*
Surrogate: Perfluoro-1-[13C8]octanesulfor	*48.5 %*	*10-150*
Surrogate: d3-N-MeFOSAA	*67.7 %*	*25-150*
Surrogate: d5-N-EtFOSAA	*75.6 %*	*25-150*
Surrogate: M2-6:2 FTS	*77.9 %*	*25-150*
Surrogate: M2-8:2 FTS	*48.5 %*	*25-150*
Surrogate: M9PFNA	*96.2 %*	*25-150*

Pesticides, 8081 List

Log-in Notes: **Sample Notes:**

Sample Prepared by Method: EPA 3550C

CAS No.	Parameter	Result	Flag	Units	Reported to LOQ	Dilution	Reference Method	Date/Time Prepared	Date/Time Analyzed	Analyst
72-54-8	4,4'-DDD	ND		mg/kg dry	0.00192	5	EPA 8081B Certifications: CTDOH,NELAC-NY10854,NJDEP,PADEP	06/21/2021 13:34	06/22/2021 18:39	CM
72-55-9	4,4'-DDE	ND		mg/kg dry	0.00192	5	EPA 8081B Certifications: CTDOH,NELAC-NY10854,NJDEP,PADEP	06/21/2021 13:34	06/22/2021 18:39	CM
50-29-3	4,4'-DDT	ND		mg/kg dry	0.00192	5	EPA 8081B Certifications: CTDOH,NELAC-NY10854,NJDEP,PADEP	06/21/2021 13:34	06/22/2021 18:39	CM

Sample Information

Client Sample ID: **EB07_2-3** **York Sample ID:** **21F0861-01**

York Project (SDG) No.	Client Project ID	Matrix	Collection Date/Time	Date Received
21F0861	170653201	Soil	June 17, 2021 10:30 am	06/17/2021

Pesticides, 8081 List **Log-in Notes:** **Sample Notes:**

Sample Prepared by Method: EPA 3550C

CAS No.	Parameter	Result	Flag	Units	Reported to LOQ	Dilution	Reference Method	Date/Time Prepared	Date/Time Analyzed	Analyst
309-00-2	Aldrin	ND		mg/kg dry	0.00192	5	EPA 8081B Certifications: CTDOH,NELAC-NY10854,NJDEP,PADEP	06/21/2021 13:34	06/22/2021 18:39	CM
319-84-6	alpha-BHC	ND		mg/kg dry	0.00192	5	EPA 8081B Certifications: CTDOH,NELAC-NY10854,NJDEP,PADEP	06/21/2021 13:34	06/22/2021 18:39	CM
5103-71-9	alpha-Chlordane	ND		mg/kg dry	0.00192	5	EPA 8081B Certifications: NELAC-NY10854,NJDEP	06/21/2021 13:34	06/22/2021 18:39	CM
319-85-7	beta-BHC	ND		mg/kg dry	0.00192	5	EPA 8081B Certifications: CTDOH,NELAC-NY10854,NJDEP,PADEP	06/21/2021 13:34	06/22/2021 18:39	CM
319-86-8	delta-BHC	ND		mg/kg dry	0.00192	5	EPA 8081B Certifications: CTDOH,NELAC-NY10854,NJDEP,PADEP	06/21/2021 13:34	06/22/2021 18:39	CM
60-57-1	Dieldrin	ND		mg/kg dry	0.00192	5	EPA 8081B Certifications: CTDOH,NELAC-NY10854,NJDEP,PADEP	06/21/2021 13:34	06/22/2021 18:39	CM
959-98-8	Endosulfan I	ND		mg/kg dry	0.00192	5	EPA 8081B Certifications: CTDOH,NELAC-NY10854,NJDEP,PADEP	06/21/2021 13:34	06/22/2021 18:39	CM
33213-65-9	Endosulfan II	ND		mg/kg dry	0.00192	5	EPA 8081B Certifications: CTDOH,NELAC-NY10854	06/21/2021 13:34	06/22/2021 18:39	CM
1031-07-8	Endosulfan sulfate	ND		mg/kg dry	0.00192	5	EPA 8081B Certifications: CTDOH,NELAC-NY10854,NJDEP,PADEP	06/21/2021 13:34	06/22/2021 18:39	CM
72-20-8	Endrin	ND		mg/kg dry	0.00192	5	EPA 8081B Certifications: CTDOH,NELAC-NY10854,NJDEP,PADEP	06/21/2021 13:34	06/22/2021 18:39	CM
7421-93-4	Endrin aldehyde	ND		mg/kg dry	0.00192	5	EPA 8081B Certifications: CTDOH,NELAC-NY10854,NJDEP,PADEP	06/21/2021 13:34	06/22/2021 18:39	CM
53494-70-5	Endrin ketone	ND		mg/kg dry	0.00192	5	EPA 8081B Certifications: CTDOH,NELAC-NY10854,NJDEP,PADEP	06/21/2021 13:34	06/22/2021 18:39	CM
58-89-9	gamma-BHC (Lindane)	ND		mg/kg dry	0.00192	5	EPA 8081B Certifications: CTDOH,NELAC-NY10854,NJDEP,PADEP	06/21/2021 13:34	06/22/2021 18:39	CM
5566-34-7	gamma-Chlordane	ND		mg/kg dry	0.00192	5	EPA 8081B Certifications: NELAC-NY10854,NJDEP	06/21/2021 13:34	06/22/2021 18:39	CM
76-44-8	Heptachlor	ND		mg/kg dry	0.00192	5	EPA 8081B Certifications: CTDOH,NELAC-NY10854,NJDEP,PADEP	06/21/2021 13:34	06/22/2021 18:39	CM
1024-57-3	Heptachlor epoxide	ND		mg/kg dry	0.00192	5	EPA 8081B Certifications: CTDOH,NELAC-NY10854,NJDEP,PADEP	06/21/2021 13:34	06/22/2021 18:39	CM
72-43-5	Methoxychlor	ND		mg/kg dry	0.00192	5	EPA 8081B Certifications: CTDOH,NELAC-NY10854,NJDEP,PADEP	06/21/2021 13:34	06/22/2021 18:39	CM
8001-35-2	Toxaphene	ND		mg/kg dry	0.192	5	EPA 8081B Certifications: CTDOH,NELAC-NY10854,NJDEP,PADEP	06/21/2021 13:34	06/22/2021 18:39	CM
57-74-9	* Chlordane, total	ND		mg/kg dry	0.0384	5	EPA 8081B Certifications:	06/21/2021 13:34	06/22/2021 18:39	CM

	Surrogate Recoveries	Result	Acceptance Range
2051-24-3	*Surrogate: Decachlorobiphenyl*	*45.9 %*	*30-150*
877-09-8	*Surrogate: Tetrachloro-m-xylene*	*54.6 %*	*30-150*

Sample Information

Client Sample ID: **EB07_2-3** **York Sample ID:** **21F0861-01**

York Project (SDG) No.	Client Project ID	Matrix	Collection Date/Time	Date Received
21F0861	170653201	Soil	June 17, 2021 10:30 am	06/17/2021

Polychlorinated Biphenyls (PCB), 8082 List

Log-in Notes: **Sample Notes:**

Sample Prepared by Method: EPA 3550C

CAS No.	Parameter	Result	Flag	Units	Reported to LOQ	Dilution	Reference Method	Date/Time Prepared	Date/Time Analyzed	Analyst
12674-11-2	Aroclor 1016	ND		mg/kg dry	0.0194	1	EPA 8082A	06/21/2021 13:34	06/22/2021 17:21	BJ
							Certifications:	NELAC-NY10854,CTDOH,NJDEP,PADEP		
11104-28-2	Aroclor 1221	ND		mg/kg dry	0.0194	1	EPA 8082A	06/21/2021 13:34	06/22/2021 17:21	BJ
							Certifications:	NELAC-NY10854,CTDOH,NJDEP,PADEP		
11141-16-5	Aroclor 1232	ND		mg/kg dry	0.0194	1	EPA 8082A	06/21/2021 13:34	06/22/2021 17:21	BJ
							Certifications:	NELAC-NY10854,CTDOH,NJDEP,PADEP		
53469-21-9	Aroclor 1242	ND		mg/kg dry	0.0194	1	EPA 8082A	06/21/2021 13:34	06/22/2021 17:21	BJ
							Certifications:	NELAC-NY10854,CTDOH,NJDEP,PADEP		
12672-29-6	Aroclor 1248	ND		mg/kg dry	0.0194	1	EPA 8082A	06/21/2021 13:34	06/22/2021 17:21	BJ
							Certifications:	NELAC-NY10854,CTDOH,NJDEP,PADEP		
11097-69-1	Aroclor 1254	ND		mg/kg dry	0.0194	1	EPA 8082A	06/21/2021 13:34	06/22/2021 17:21	BJ
							Certifications:	NELAC-NY10854,CTDOH,NJDEP,PADEP		
11096-82-5	Aroclor 1260	ND		mg/kg dry	0.0194	1	EPA 8082A	06/21/2021 13:34	06/22/2021 17:21	BJ
							Certifications:	NELAC-NY10854,CTDOH,NJDEP,PADEP		
1336-36-3	* Total PCBs	ND		mg/kg dry	0.0194	1	EPA 8082A	06/21/2021 13:34	06/22/2021 17:21	BJ
							Certifications:			

	Surrogate Recoveries	Result	Acceptance Range
877-09-8	*Surrogate: Tetrachloro-m-xylene*	*55.0 %*	*30-120*
2051-24-3	*Surrogate: Decachlorobiphenyl*	*30.5 %*	*30-120*

Metals, Target Analyte

Log-in Notes: **Sample Notes:**

Sample Prepared by Method: EPA 3050B

CAS No.	Parameter	Result	Flag	Units	Reported to LOQ	Dilution	Reference Method	Date/Time Prepared	Date/Time Analyzed	Analyst
7429-90-5	**Aluminum**	**7960**		mg/kg dry	5.89	1	EPA 6010D	06/21/2021 17:43	06/23/2021 12:09	EM
							Certifications:	CTDOH,NELAC-NY10854,NJDEP,PADEP		
7440-36-0	Antimony	ND		mg/kg dry	2.95	1	EPA 6010D	06/21/2021 17:43	06/23/2021 12:09	EM
							Certifications:	CTDOH,NELAC-NY10854,NJDEP,PADEP		
7440-38-2	Arsenic	ND		mg/kg dry	1.77	1	EPA 6010D	06/21/2021 17:43	06/23/2021 12:09	EM
							Certifications:	CTDOH,NELAC-NY10854,NJDEP,PADEP		
7440-39-3	**Barium**	**51.7**		mg/kg dry	2.95	1	EPA 6010D	06/21/2021 17:43	06/23/2021 12:09	EM
							Certifications:	CTDOH,NELAC-NY10854,NJDEP,PADEP		
7440-41-7	Beryllium	ND		mg/kg dry	0.059	1	EPA 6010D	06/21/2021 17:43	06/23/2021 12:09	EM
							Certifications:	CTDOH,NELAC-NY10854,NJDEP,PADEP		
7440-43-9	Cadmium	ND		mg/kg dry	0.354	1	EPA 6010D	06/21/2021 17:43	06/23/2021 12:09	EM
							Certifications:	CTDOH,NELAC-NY10854,NJDEP,PADEP		
7440-70-2	**Calcium**	**2360**	B	mg/kg dry	5.89	1	EPA 6010D	06/21/2021 17:43	06/23/2021 12:09	EM
							Certifications:	CTDOH,NELAC-NY10854,NJDEP,PADEP		
7440-47-3	**Chromium**	**12.2**		mg/kg dry	0.589	1	EPA 6010D	06/21/2021 17:43	06/23/2021 12:09	EM
							Certifications:	CTDOH,NELAC-NY10854,NJDEP,PADEP		
7440-48-4	**Cobalt**	**6.26**		mg/kg dry	0.472	1	EPA 6010D	06/21/2021 17:43	06/23/2021 12:09	EM
							Certifications:	CTDOH,NELAC-NY10854,NJDEP,PADEP		

Sample Information

Client Sample ID: **EB07_2-3** **York Sample ID:** **21F0861-01**

York Project (SDG) No.	Client Project ID	Matrix	Collection Date/Time	Date Received
21F0861	170653201	Soil	June 17, 2021 10:30 am	06/17/2021

Metals, Target Analyte

Log-in Notes: **Sample Notes:**

Sample Prepared by Method: EPA 3050B

CAS No.	Parameter	Result	Flag	Units	Reported to LOQ	Dilution	Reference Method	Date/Time Prepared	Date/Time Analyzed	Analyst
7440-50-8	**Copper**	**26.4**		mg/kg dry	2.36	1	EPA 6010D	06/21/2021 17:43	06/23/2021 12:09	EM
							Certifications:	CTDOH,NELAC-NY10854,NJDEP,PADEP		
7439-89-6	**Iron**	**10100**	B	mg/kg dry	29.5	1	EPA 6010D	06/21/2021 17:43	06/23/2021 12:09	EM
							Certifications:	CTDOH,NELAC-NY10854,NJDEP,PADEP		
7439-92-1	**Lead**	**57.3**		mg/kg dry	0.589	1	EPA 6010D	06/21/2021 17:43	06/23/2021 12:09	EM
							Certifications:	CTDOH,NELAC-NY10854,NJDEP,PADEP		
7439-95-4	**Magnesium**	**2850**		mg/kg dry	5.89	1	EPA 6010D	06/21/2021 17:43	06/23/2021 12:09	EM
							Certifications:	CTDOH,NELAC-NY10854,NJDEP,PADEP		
7439-96-5	**Manganese**	**104**		mg/kg dry	0.589	1	EPA 6010D	06/21/2021 17:43	06/23/2021 12:09	EM
							Certifications:	CTDOH,NELAC-NY10854,NJDEP,PADEP		
7440-02-0	**Nickel**	**13.9**		mg/kg dry	1.18	1	EPA 6010D	06/21/2021 17:43	06/23/2021 12:09	EM
							Certifications:	CTDOH,NELAC-NY10854,NJDEP,PADEP		
7440-09-7	**Potassium**	**2450**		mg/kg dry	5.89	1	EPA 6010D	06/21/2021 17:43	06/23/2021 12:09	EM
							Certifications:	CTDOH,NELAC-NY10854,NJDEP,PADEP		
7782-49-2	Selenium	ND		mg/kg dry	2.95	1	EPA 6010D	06/21/2021 17:43	06/23/2021 12:09	EM
							Certifications:	CTDOH,NELAC-NY10854,NJDEP,PADEP		
7440-22-4	Silver	ND		mg/kg dry	0.589	1	EPA 6010D	06/21/2021 17:43	06/23/2021 12:09	EM
							Certifications:	CTDOH,NELAC-NY10854,NJDEP,PADEP		
7440-23-5	**Sodium**	**126**		mg/kg dry	58.9	1	EPA 6010D	06/21/2021 17:43	06/23/2021 12:09	EM
							Certifications:	CTDOH,NELAC-NY10854,NJDEP,PADEP		
7440-28-0	Thallium	ND		mg/kg dry	2.95	1	EPA 6010D	06/21/2021 17:43	06/23/2021 12:09	EM
							Certifications:	CTDOH,NELAC-NY10854,NJDEP,PADEP		
7440-62-2	**Vanadium**	**19.9**		mg/kg dry	1.18	1	EPA 6010D	06/21/2021 17:43	06/23/2021 12:09	EM
							Certifications:	CTDOH,NELAC-NY10854,NJDEP,PADEP		
7440-66-6	**Zinc**	**61.1**		mg/kg dry	2.95	1	EPA 6010D	06/21/2021 17:43	06/23/2021 12:09	EM
							Certifications:	CTDOH,NELAC-NY10854,NJDEP,PADEP		

Mercury by 7473

Log-in Notes: **Sample Notes:**

Sample Prepared by Method: EPA 7473 soil

CAS No.	Parameter	Result	Flag	Units	Reported to LOQ	Dilution	Reference Method	Date/Time Prepared	Date/Time Analyzed	Analyst
7439-97-6	**Mercury**	**0.284**		mg/kg dry	0.0354	1	EPA 7473	06/22/2021 14:49	06/22/2021 19:01	BR
							Certifications:	CTDOH,NJDEP,NELAC-NY10854,PADEP		

Chromium, Hexavalent

Log-in Notes: **Sample Notes:**

Sample Prepared by Method: EPA SW846-3060

CAS No.	Parameter	Result	Flag	Units	Reported to LOQ	Dilution	Reference Method	Date/Time Prepared	Date/Time Analyzed	Analyst
18540-29-9	Chromium, Hexavalent	ND		mg/kg dry	0.589	1	EPA 7196A	06/22/2021 08:35	06/22/2021 16:26	OT
							Certifications:	NJDEP,CTDOH,NELAC-NY10854,PADEP		

Sample Information

Client Sample ID: **EB07_2-3** **York Sample ID:** **21F0861-01**

York Project (SDG) No.	Client Project ID	Matrix	Collection Date/Time	Date Received
21F0861	170653201	Soil	June 17, 2021 10:30 am	06/17/2021

Total Solids

Log-in Notes:

Sample Notes:

Sample Prepared by Method: % Solids Prep

CAS No.	Parameter	Result	Flag	Units	Reported to LOQ	Dilution	Reference Method	Date/Time Prepared	Date/Time Analyzed	Analyst
solids	*** % Solids**	**84.8**		%	0.100	1	SM 2540G Certifications: CTDOH	06/22/2021 15:14	06/22/2021 19:46	VR

Sample Information

Client Sample ID: **EB08_0-1** **York Sample ID:** **21F0861-02**

York Project (SDG) No.	Client Project ID	Matrix	Collection Date/Time	Date Received
21F0861	170653201	Soil	June 17, 2021 11:05 am	06/17/2021

Volatiles, 8260 Comprehensive

Log-in Notes: **Sample Notes:**

Sample Prepared by Method: EPA 5035A

CAS No.	Parameter	Result	Flag	Units	Reported to LOD/MDL	LOQ	Dilution	Reference Method	Date/Time Prepared	Date/Time Analyzed	Analyst
630-20-6	1,1,1,2-Tetrachloroethane	ND		mg/kg dry	0.0020	0.0039	1	EPA 8260C	06/18/2021 06:47	06/18/2021 19:28	KHA
								Certifications:	CTDOH,NELAC-NY10854,NELAC-NY12058,NJDEP,PADEP		
71-55-6	1,1,1-Trichloroethane	ND		mg/kg dry	0.0020	0.0039	1	EPA 8260C	06/18/2021 06:47	06/18/2021 19:28	KHA
								Certifications:	CTDOH,NELAC-NY10854,NELAC-NY12058,NJDEP,PADEP		
79-34-5	1,1,2,2-Tetrachloroethane	ND		mg/kg dry	0.0020	0.0039	1	EPA 8260C	06/18/2021 06:47	06/18/2021 19:28	KHA
								Certifications:	CTDOH,NELAC-NY10854,NELAC-NY12058,NJDEP,PADEP		
76-13-1	1,1,2-Trichloro-1,2,2-trifluoroethane (Freon 113)	ND		mg/kg dry	0.0020	0.0039	1	EPA 8260C	06/18/2021 06:47	06/18/2021 19:28	KHA
								Certifications:	CTDOH,NELAC-NY10854,NELAC-NY12058,NJDEP		
79-00-5	1,1,2-Trichloroethane	ND		mg/kg dry	0.0020	0.0039	1	EPA 8260C	06/18/2021 06:47	06/18/2021 19:28	KHA
								Certifications:	CTDOH,NELAC-NY10854,NELAC-NY12058,NJDEP,PADEP		
75-34-3	1,1-Dichloroethane	ND		mg/kg dry	0.0020	0.0039	1	EPA 8260C	06/18/2021 06:47	06/18/2021 19:28	KHA
								Certifications:	CTDOH,NELAC-NY10854,NELAC-NY12058,NJDEP,PADEP		
75-35-4	1,1-Dichloroethylene	ND		mg/kg dry	0.0020	0.0039	1	EPA 8260C	06/18/2021 06:47	06/18/2021 19:28	KHA
								Certifications:	CTDOH,NELAC-NY10854,NELAC-NY12058,NJDEP,PADEP		
87-61-6	1,2,3-Trichlorobenzene	ND		mg/kg dry	0.0020	0.0039	1	EPA 8260C	06/18/2021 06:47	06/18/2021 19:28	KHA
								Certifications:	NELAC-NY10854,NELAC-NY12058,NJDEP,PADEP		
96-18-4	1,2,3-Trichloropropane	ND		mg/kg dry	0.0020	0.0039	1	EPA 8260C	06/18/2021 06:47	06/18/2021 19:28	KHA
								Certifications:	NELAC-NY10854,NELAC-NY12058,NJDEP		
120-82-1	1,2,4-Trichlorobenzene	ND		mg/kg dry	0.0020	0.0039	1	EPA 8260C	06/18/2021 06:47	06/18/2021 19:28	KHA
								Certifications:	NELAC-NY10854,NELAC-NY12058,NJDEP,PADEP		
95-63-6	1,2,4-Trimethylbenzene	ND		mg/kg dry	0.0020	0.0039	1	EPA 8260C	06/18/2021 06:47	06/18/2021 19:28	KHA
								Certifications:	CTDOH,NELAC-NY10854,NELAC-NY12058,NJDEP,PADEP		
96-12-8	1,2-Dibromo-3-chloropropane	ND		mg/kg dry	0.0020	0.0039	1	EPA 8260C	06/18/2021 06:47	06/18/2021 19:28	KHA
								Certifications:	CTDOH,NELAC-NY10854,NELAC-NY12058,NJDEP,PADEP		
106-93-4	1,2-Dibromoethane	ND		mg/kg dry	0.0020	0.0039	1	EPA 8260C	06/18/2021 06:47	06/18/2021 19:28	KHA
								Certifications:	CTDOH,NELAC-NY10854,NELAC-NY12058,NJDEP,PADEP		
95-50-1	1,2-Dichlorobenzene	ND		mg/kg dry	0.0020	0.0039	1	EPA 8260C	06/18/2021 06:47	06/18/2021 19:28	KHA
								Certifications:	CTDOH,NELAC-NY10854,NELAC-NY12058,NJDEP,PADEP		
107-06-2	**1,2-Dichloroethane**	**0.0027**	J	mg/kg dry	0.0020	0.0039	1	EPA 8260C	06/18/2021 06:47	06/18/2021 19:28	KHA
								Certifications:	CTDOH,NELAC-NY10854,NELAC-NY12058,NJDEP,PADEP		
78-87-5	1,2-Dichloropropane	ND		mg/kg dry	0.0020	0.0039	1	EPA 8260C	06/18/2021 06:47	06/18/2021 19:28	KHA
								Certifications:	CTDOH,NELAC-NY10854,NELAC-NY12058,NJDEP,PADEP		
108-67-8	1,3,5-Trimethylbenzene	ND		mg/kg dry	0.0020	0.0039	1	EPA 8260C	06/18/2021 06:47	06/18/2021 19:28	KHA
								Certifications:	CTDOH,NELAC-NY10854,NELAC-NY12058,NJDEP,PADEP		
541-73-1	1,3-Dichlorobenzene	ND		mg/kg dry	0.0020	0.0039	1	EPA 8260C	06/18/2021 06:47	06/18/2021 19:28	KHA
								Certifications:	CTDOH,NELAC-NY10854,NELAC-NY12058,NJDEP,PADEP		
106-46-7	1,4-Dichlorobenzene	ND		mg/kg dry	0.0020	0.0039	1	EPA 8260C	06/18/2021 06:47	06/18/2021 19:28	KHA
								Certifications:	CTDOH,NELAC-NY10854,NELAC-NY12058,NJDEP,PADEP		
123-91-1	1,4-Dioxane	ND		mg/kg dry	0.039	0.079	1	EPA 8260C	06/18/2021 06:47	06/18/2021 19:28	KHA
								Certifications:	NELAC-NY10854,NELAC-NY12058,NJDEP,PADEP		
78-93-3	2-Butanone	ND		mg/kg dry	0.0020	0.0039	1	EPA 8260C	06/18/2021 06:47	06/18/2021 19:28	KHA
								Certifications:	CTDOH,NELAC-NY10854,NELAC-NY12058,NJDEP,PADEP		

Sample Information

Client Sample ID: **EB08_0-1** **York Sample ID:** **21F0861-02**

York Project (SDG) No.	Client Project ID	Matrix	Collection Date/Time	Date Received
21F0861	170653201	Soil	June 17, 2021 11:05 am	06/17/2021

Volatiles, 8260 Comprehensive

Log-in Notes: **Sample Notes:**

Sample Prepared by Method: EPA 5035A

CAS No.	Parameter	Result	Flag	Units	Reported to LOD/MDL	LOQ	Dilution	Reference Method	Date/Time Prepared	Date/Time Analyzed	Analyst
591-78-6	2-Hexanone	ND		mg/kg dry	0.0020	0.0039	1	EPA 8260C	06/18/2021 06:47	06/18/2021 19:28	KHA
								Certifications:	CTDOH,NELAC-NY10854,NELAC-NY12058,NJDEP,PADEP		
108-10-1	4-Methyl-2-pentanone	ND		mg/kg dry	0.0020	0.0039	1	EPA 8260C	06/18/2021 06:47	06/18/2021 19:28	KHA
								Certifications:	CTDOH,NELAC-NY10854,NELAC-NY12058,NJDEP,PADEP		
67-64-1	**Acetone**	**0.0049**	J	mg/kg dry	0.0039	0.0079	1	EPA 8260C	06/18/2021 06:47	06/18/2021 19:28	KHA
								Certifications:	CTDOH,NELAC-NY10854,NELAC-NY12058,NJDEP,PADEP		
107-02-8	Acrolein	ND		mg/kg dry	0.0039	0.0079	1	EPA 8260C	06/18/2021 06:47	06/18/2021 19:28	KHA
								Certifications:	CTDOH,NELAC-NY10854,NELAC-NY12058,NJDEP,PADEP		
107-13-1	Acrylonitrile	ND		mg/kg dry	0.0020	0.0039	1	EPA 8260C	06/18/2021 06:47	06/18/2021 19:28	KHA
								Certifications:	CTDOH,NELAC-NY10854,NELAC-NY12058,NJDEP,PADEP		
71-43-2	Benzene	ND		mg/kg dry	0.0020	0.0039	1	EPA 8260C	06/18/2021 06:47	06/18/2021 19:28	KHA
								Certifications:	CTDOH,NELAC-NY10854,NELAC-NY12058,NJDEP,PADEP		
74-97-5	Bromochloromethane	ND		mg/kg dry	0.0020	0.0039	1	EPA 8260C	06/18/2021 06:47	06/18/2021 19:28	KHA
								Certifications:	NELAC-NY10854,NELAC-NY12058,NJDEP,PADEP		
75-27-4	Bromodichloromethane	ND		mg/kg dry	0.0020	0.0039	1	EPA 8260C	06/18/2021 06:47	06/18/2021 19:28	KHA
								Certifications:	CTDOH,NELAC-NY10854,NELAC-NY12058,NJDEP,PADEP		
75-25-2	Bromoform	ND		mg/kg dry	0.0020	0.0039	1	EPA 8260C	06/18/2021 06:47	06/18/2021 19:28	KHA
								Certifications:	CTDOH,NELAC-NY10854,NELAC-NY12058,NJDEP,PADEP		
74-83-9	Bromomethane	ND		mg/kg dry	0.0020	0.0039	1	EPA 8260C	06/18/2021 06:47	06/18/2021 19:28	KHA
								Certifications:	CTDOH,NELAC-NY10854,NELAC-NY12058,NJDEP,PADEP		
75-15-0	Carbon disulfide	ND		mg/kg dry	0.0020	0.0039	1	EPA 8260C	06/18/2021 06:47	06/18/2021 19:28	KHA
								Certifications:	CTDOH,NELAC-NY10854,NELAC-NY12058,NJDEP,PADEP		
56-23-5	Carbon tetrachloride	ND		mg/kg dry	0.0020	0.0039	1	EPA 8260C	06/18/2021 06:47	06/18/2021 19:28	KHA
								Certifications:	CTDOH,NELAC-NY10854,NELAC-NY12058,NJDEP,PADEP		
108-90-7	Chlorobenzene	ND		mg/kg dry	0.0020	0.0039	1	EPA 8260C	06/18/2021 06:47	06/18/2021 19:28	KHA
								Certifications:	CTDOH,NELAC-NY10854,NELAC-NY12058,NJDEP,PADEP		
75-00-3	Chloroethane	ND		mg/kg dry	0.0020	0.0039	1	EPA 8260C	06/18/2021 06:47	06/18/2021 19:28	KHA
								Certifications:	CTDOH,NELAC-NY10854,NELAC-NY12058,NJDEP,PADEP		
67-66-3	Chloroform	ND		mg/kg dry	0.0020	0.0039	1	EPA 8260C	06/18/2021 06:47	06/18/2021 19:28	KHA
								Certifications:	CTDOH,NELAC-NY10854,NELAC-NY12058,NJDEP,PADEP		
74-87-3	Chloromethane	ND		mg/kg dry	0.0020	0.0039	1	EPA 8260C	06/18/2021 06:47	06/18/2021 19:28	KHA
								Certifications:	CTDOH,NELAC-NY10854,NELAC-NY12058,NJDEP,PADEP		
156-59-2	cis-1,2-Dichloroethylene	ND		mg/kg dry	0.0020	0.0039	1	EPA 8260C	06/18/2021 06:47	06/18/2021 19:28	KHA
								Certifications:	CTDOH,NELAC-NY10854,NELAC-NY12058,NJDEP,PADEP		
10061-01-5	cis-1,3-Dichloropropylene	ND		mg/kg dry	0.0020	0.0039	1	EPA 8260C	06/18/2021 06:47	06/18/2021 19:28	KHA
								Certifications:	CTDOH,NELAC-NY10854,NELAC-NY12058,NJDEP,PADEP		
110-82-7	Cyclohexane	ND		mg/kg dry	0.0020	0.0039	1	EPA 8260C	06/18/2021 06:47	06/18/2021 19:28	KHA
								Certifications:	NELAC-NY10854,NELAC-NY12058,NJDEP,PADEP		
124-48-1	Dibromochloromethane	ND		mg/kg dry	0.0020	0.0039	1	EPA 8260C	06/18/2021 06:47	06/18/2021 19:28	KHA
								Certifications:	NELAC-NY10854,NELAC-NY12058,NJDEP,PADEP		
74-95-3	Dibromomethane	ND		mg/kg dry	0.0020	0.0039	1	EPA 8260C	06/18/2021 06:47	06/18/2021 19:28	KHA
								Certifications:	NELAC-NY10854,NELAC-NY12058,NJDEP,PADEP		
75-71-8	Dichlorodifluoromethane	ND		mg/kg dry	0.0020	0.0039	1	EPA 8260C	06/18/2021 06:47	06/18/2021 19:28	KHA
								Certifications:	NELAC-NY10854,NELAC-NY12058,NJDEP,PADEP		

Sample Information

Client Sample ID: **EB08_0-1** **York Sample ID:** **21F0861-02**

York Project (SDG) No.	Client Project ID	Matrix	Collection Date/Time	Date Received
21F0861	170653201	Soil	June 17, 2021 11:05 am	06/17/2021

Volatiles, 8260 Comprehensive **Log-in Notes:** **Sample Notes:**

Sample Prepared by Method: EPA 5035A

CAS No.	Parameter	Result	Flag	Units	Reported to LOD/MDL	LOQ	Dilution	Reference Method	Date/Time Prepared	Date/Time Analyzed	Analyst
100-41-4	Ethyl Benzene	ND		mg/kg dry	0.0020	0.0039	1	EPA 8260C	06/18/2021 06:47	06/18/2021 19:28	KHA
								Certifications:	CTDOH,NELAC-NY10854,NELAC-NY12058,NJDEP,PADEP		
87-68-3	Hexachlorobutadiene	ND		mg/kg dry	0.0020	0.0039	1	EPA 8260C	06/18/2021 06:47	06/18/2021 19:28	KHA
								Certifications:	NELAC-NY10854,NELAC-NY12058,NJDEP,PADEP		
98-82-8	Isopropylbenzene	ND		mg/kg dry	0.0020	0.0039	1	EPA 8260C	06/18/2021 06:47	06/18/2021 19:28	KHA
								Certifications:	CTDOH,NELAC-NY10854,NELAC-NY12058,NJDEP,PADEP		
79-20-9	Methyl acetate	ND		mg/kg dry	0.0020	0.0039	1	EPA 8260C	06/18/2021 06:47	06/18/2021 19:28	KHA
								Certifications:	NELAC-NY10854,NELAC-NY12058,NJDEP,PADEP		
1634-04-4	Methyl tert-butyl ether (MTBE)	ND		mg/kg dry	0.0020	0.0039	1	EPA 8260C	06/18/2021 06:47	06/18/2021 19:28	KHA
								Certifications:	CTDOH,NELAC-NY10854,NELAC-NY12058,NJDEP,PADEP		
108-87-2	Methylcyclohexane	ND		mg/kg dry	0.0020	0.0039	1	EPA 8260C	06/18/2021 06:47	06/18/2021 19:28	KHA
								Certifications:	NELAC-NY10854,NELAC-NY12058,NJDEP,PADEP		
75-09-2	Methylene chloride	ND		mg/kg dry	0.0039	0.0079	1	EPA 8260C	06/18/2021 06:47	06/18/2021 19:28	KHA
								Certifications:	CTDOH,NELAC-NY10854,NELAC-NY12058,NJDEP,PADEP		
104-51-8	n-Butylbenzene	ND		mg/kg dry	0.0020	0.0039	1	EPA 8260C	06/18/2021 06:47	06/18/2021 19:28	KHA
								Certifications:	CTDOH,NELAC-NY10854,NELAC-NY12058,NJDEP,PADEP		
103-65-1	n-Propylbenzene	ND		mg/kg dry	0.0020	0.0039	1	EPA 8260C	06/18/2021 06:47	06/18/2021 19:28	KHA
								Certifications:	CTDOH,NELAC-NY10854,NELAC-NY12058,NJDEP,PADEP		
95-47-6	o-Xylene	ND		mg/kg dry	0.0020	0.0039	1	EPA 8260C	06/18/2021 06:47	06/18/2021 19:28	KHA
								Certifications:	CTDOH,NELAC-NY10854,NELAC-NY12058,PADEP		
179601-23-1	p- & m- Xylenes	ND		mg/kg dry	0.0039	0.0079	1	EPA 8260C	06/18/2021 06:47	06/18/2021 19:28	KHA
								Certifications:	CTDOH,NELAC-NY10854,NELAC-NY12058,PADEP		
99-87-6	p-Isopropyltoluene	ND		mg/kg dry	0.0020	0.0039	1	EPA 8260C	06/18/2021 06:47	06/18/2021 19:28	KHA
								Certifications:	CTDOH,NELAC-NY10854,NELAC-NY12058,NJDEP,PADEP		
135-98-8	sec-Butylbenzene	ND		mg/kg dry	0.0020	0.0039	1	EPA 8260C	06/18/2021 06:47	06/18/2021 19:28	KHA
								Certifications:	CTDOH,NELAC-NY10854,NELAC-NY12058,NJDEP,PADEP		
100-42-5	Styrene	ND		mg/kg dry	0.0020	0.0039	1	EPA 8260C	06/18/2021 06:47	06/18/2021 19:28	KHA
								Certifications:	CTDOH,NELAC-NY10854,NELAC-NY12058,NJDEP,PADEP		
75-65-0	tert-Butyl alcohol (TBA)	ND		mg/kg dry	0.0020	0.0039	1	EPA 8260C	06/18/2021 06:47	06/18/2021 19:28	KHA
								Certifications:	NELAC-NY10854,NELAC-NY12058,NJDEP,PADEP		
98-06-6	tert-Butylbenzene	ND		mg/kg dry	0.0020	0.0039	1	EPA 8260C	06/18/2021 06:47	06/18/2021 19:28	KHA
								Certifications:	CTDOH,NELAC-NY10854,NELAC-NY12058,NJDEP,PADEP		
127-18-4	Tetrachloroethylene	ND		mg/kg dry	0.0020	0.0039	1	EPA 8260C	06/18/2021 06:47	06/18/2021 19:28	KHA
								Certifications:	CTDOH,NELAC-NY10854,NELAC-NY12058,NJDEP,PADEP		
108-88-3	Toluene	ND		mg/kg dry	0.0020	0.0039	1	EPA 8260C	06/18/2021 06:47	06/18/2021 19:28	KHA
								Certifications:	CTDOH,NELAC-NY10854,NELAC-NY12058,NJDEP,PADEP		
156-60-5	trans-1,2-Dichloroethylene	ND		mg/kg dry	0.0020	0.0039	1	EPA 8260C	06/18/2021 06:47	06/18/2021 19:28	KHA
								Certifications:	CTDOH,NELAC-NY10854,NELAC-NY12058,NJDEP,PADEP		
10061-02-6	trans-1,3-Dichloropropylene	ND		mg/kg dry	0.0020	0.0039	1	EPA 8260C	06/18/2021 06:47	06/18/2021 19:28	KHA
								Certifications:	CTDOH,NELAC-NY10854,NELAC-NY12058,NJDEP,PADEP		
79-01-6	Trichloroethylene	ND		mg/kg dry	0.0020	0.0039	1	EPA 8260C	06/18/2021 06:47	06/18/2021 19:28	KHA
								Certifications:	CTDOH,NELAC-NY10854,NELAC-NY12058,NJDEP,PADEP		
75-69-4	Trichlorofluoromethane	ND		mg/kg dry	0.0020	0.0039	1	EPA 8260C	06/18/2021 06:47	06/18/2021 19:28	KHA
								Certifications:	CTDOH,NELAC-NY10854,NELAC-NY12058,NJDEP,PADEP		

Sample Information

Client Sample ID: **EB08_0-1** **York Sample ID:** **21F0861-02**

York Project (SDG) No.	Client Project ID	Matrix	Collection Date/Time	Date Received
21F0861	170653201	Soil	June 17, 2021 11:05 am	06/17/2021

Volatiles, 8260 Comprehensive

Log-in Notes: **Sample Notes:**

Sample Prepared by Method: EPA 5035A

CAS No.	Parameter	Result	Flag	Units	Reported to LOD/MDL	LOQ	Dilution	Reference Method	Date/Time Prepared	Date/Time Analyzed	Analyst
75-01-4	Vinyl Chloride	ND		mg/kg dry	0.0020	0.0039	1	EPA 8260C	06/18/2021 06:47	06/18/2021 19:28	KHA
								Certifications:	CTDOH,NELAC-NY10854,NELAC-NY12058,NJDEP,PADEP		
1330-20-7	Xylenes, Total	ND		mg/kg dry	0.0059	0.012	1	EPA 8260C	06/18/2021 06:47	06/18/2021 19:28	KHA
								Certifications:	CTDOH,NELAC-NY10854,NELAC-NY12058,NJDEP		

	Surrogate Recoveries	Result	Acceptance Range
17060-07-0	*Surrogate: SURR: 1,2-Dichloroethane-d4*	*102 %*	*77-125*
2037-26-5	*Surrogate: SURR: Toluene-d8*	*98.8 %*	*85-120*
460-00-4	*Surrogate: SURR: p-Bromofluorobenzene*	*104 %*	*76-130*

Semi-Volatiles, 8270 Comprehensive

Log-in Notes: **Sample Notes:**

Sample Prepared by Method: EPA 3546 SVOA

CAS No.	Parameter	Result	Flag	Units	Reported to LOD/MDL	LOQ	Dilution	Reference Method	Date/Time Prepared	Date/Time Analyzed	Analyst
92-52-4	1,1-Biphenyl	ND		mg/kg dry	0.0445	0.0888	2	EPA 8270D	06/22/2021 07:47	06/22/2021 22:21	KH
								Certifications:	NELAC-NY10854,NJDEP,PADEP		
95-94-3	1,2,4,5-Tetrachlorobenzene	ND		mg/kg dry	0.0888	0.177	2	EPA 8270D	06/22/2021 07:47	06/22/2021 22:21	KH
								Certifications:	NELAC-NY10854,NJDEP,PADEP		
122-66-7	1,2-Diphenylhydrazine (as Azobenzene)	ND		mg/kg dry	0.0445	0.0888	2	EPA 8270D	06/22/2021 07:47	06/22/2021 22:21	KH
								Certifications:	NELAC-NY10854,NJDEP,PADEP		
58-90-2	2,3,4,6-Tetrachlorophenol	ND		mg/kg dry	0.0888	0.177	2	EPA 8270D	06/22/2021 07:47	06/22/2021 22:21	KH
								Certifications:	NELAC-NY10854,NJDEP,PADEP		
95-95-4	2,4,5-Trichlorophenol	ND		mg/kg dry	0.0445	0.0888	2	EPA 8270D	06/22/2021 07:47	06/22/2021 22:21	KH
								Certifications:	CTDOH,NELAC-NY10854,NJDEP,PADEP		
88-06-2	2,4,6-Trichlorophenol	ND		mg/kg dry	0.0445	0.0888	2	EPA 8270D	06/22/2021 07:47	06/22/2021 22:21	KH
								Certifications:	CTDOH,NELAC-NY10854,NJDEP,PADEP		
120-83-2	2,4-Dichlorophenol	ND		mg/kg dry	0.0445	0.0888	2	EPA 8270D	06/22/2021 07:47	06/22/2021 22:21	KH
								Certifications:	CTDOH,NELAC-NY10854,NJDEP,PADEP		
105-67-9	2,4-Dimethylphenol	ND		mg/kg dry	0.0445	0.0888	2	EPA 8270D	06/22/2021 07:47	06/22/2021 22:21	KH
								Certifications:	CTDOH,NELAC-NY10854,NJDEP,PADEP		
51-28-5	2,4-Dinitrophenol	ND		mg/kg dry	0.0888	0.177	2	EPA 8270D	06/22/2021 07:47	06/22/2021 22:21	KH
								Certifications:	CTDOH,NELAC-NY10854,NJDEP,PADEP		
121-14-2	2,4-Dinitrotoluene	ND		mg/kg dry	0.0445	0.0888	2	EPA 8270D	06/22/2021 07:47	06/22/2021 22:21	KH
								Certifications:	CTDOH,NELAC-NY10854,NJDEP,PADEP		
606-20-2	2,6-Dinitrotoluene	ND		mg/kg dry	0.0445	0.0888	2	EPA 8270D	06/22/2021 07:47	06/22/2021 22:21	KH
								Certifications:	CTDOH,NELAC-NY10854,NJDEP,PADEP		
91-58-7	2-Chloronaphthalene	ND		mg/kg dry	0.0445	0.0888	2	EPA 8270D	06/22/2021 07:47	06/22/2021 22:21	KH
								Certifications:	CTDOH,NELAC-NY10854,NJDEP,PADEP		
95-57-8	2-Chlorophenol	ND		mg/kg dry	0.0445	0.0888	2	EPA 8270D	06/22/2021 07:47	06/22/2021 22:21	KH
								Certifications:	CTDOH,NELAC-NY10854,NJDEP,PADEP		
91-57-6	2-Methylnaphthalene	ND		mg/kg dry	0.0445	0.0888	2	EPA 8270D	06/22/2021 07:47	06/22/2021 22:21	KH
								Certifications:	CTDOH,NELAC-NY10854,NJDEP,PADEP		

Sample Information

Client Sample ID: **EB08_0-1** **York Sample ID:** **21F0861-02**

York Project (SDG) No.	Client Project ID	Matrix	Collection Date/Time	Date Received
21F0861	170653201	Soil	June 17, 2021 11:05 am	06/17/2021

Semi-Volatiles, 8270 Comprehensive **Log-in Notes:** **Sample Notes:**

Sample Prepared by Method: EPA 3546 SVOA

CAS No.	Parameter	Result	Flag	Units	Reported to LOD/MDL	LOQ	Dilution	Reference Method	Date/Time Prepared	Date/Time Analyzed	Analyst
95-48-7	2-Methylphenol	ND		mg/kg dry	0.0445	0.0888	2	EPA 8270D	06/22/2021 07:47	06/22/2021 22:21	KH
								Certifications:	CTDOH,NELAC-NY10854,NJDEP,PADEP		
88-74-4	2-Nitroaniline	ND		mg/kg dry	0.0888	0.177	2	EPA 8270D	06/22/2021 07:47	06/22/2021 22:21	KH
								Certifications:	CTDOH,NELAC-NY10854,NJDEP,PADEP		
88-75-5	2-Nitrophenol	ND		mg/kg dry	0.0445	0.0888	2	EPA 8270D	06/22/2021 07:47	06/22/2021 22:21	KH
								Certifications:	CTDOH,NELAC-NY10854,NJDEP,PADEP		
65794-96-9	3- & 4-Methylphenols	ND		mg/kg dry	0.0445	0.0888	2	EPA 8270D	06/22/2021 07:47	06/22/2021 22:21	KH
								Certifications:	CTDOH,NELAC-NY10854,NJDEP,PADEP		
91-94-1	3,3-Dichlorobenzidine	ND		mg/kg dry	0.0445	0.0888	2	EPA 8270D	06/22/2021 07:47	06/22/2021 22:21	KH
								Certifications:	NELAC-NY10854,NJDEP,PADEP		
99-09-2	3-Nitroaniline	ND		mg/kg dry	0.0888	0.177	2	EPA 8270D	06/22/2021 07:47	06/22/2021 22:21	KH
								Certifications:	CTDOH,NELAC-NY10854,NJDEP,PADEP		
534-52-1	4,6-Dinitro-2-methylphenol	ND		mg/kg dry	0.0888	0.177	2	EPA 8270D	06/22/2021 07:47	06/22/2021 22:21	KH
								Certifications:	CTDOH,NELAC-NY10854,NJDEP,PADEP		
101-55-3	4-Bromophenyl phenyl ether	ND		mg/kg dry	0.0445	0.0888	2	EPA 8270D	06/22/2021 07:47	06/22/2021 22:21	KH
								Certifications:	CTDOH,NELAC-NY10854,NJDEP,PADEP		
59-50-7	4-Chloro-3-methylphenol	ND		mg/kg dry	0.0445	0.0888	2	EPA 8270D	06/22/2021 07:47	06/22/2021 22:21	KH
								Certifications:	CTDOH,NELAC-NY10854,NJDEP,PADEP		
106-47-8	4-Chloroaniline	ND		mg/kg dry	0.0445	0.0888	2	EPA 8270D	06/22/2021 07:47	06/22/2021 22:21	KH
								Certifications:	CTDOH,NELAC-NY10854,NJDEP,PADEP		
7005-72-3	4-Chlorophenyl phenyl ether	ND		mg/kg dry	0.0445	0.0888	2	EPA 8270D	06/22/2021 07:47	06/22/2021 22:21	KH
								Certifications:	CTDOH,NELAC-NY10854,NJDEP,PADEP		
100-01-6	4-Nitroaniline	ND		mg/kg dry	0.0888	0.177	2	EPA 8270D	06/22/2021 07:47	06/22/2021 22:21	KH
								Certifications:	CTDOH,NELAC-NY10854,NJDEP,PADEP		
100-02-7	4-Nitrophenol	ND		mg/kg dry	0.0888	0.177	2	EPA 8270D	06/22/2021 07:47	06/22/2021 22:21	KH
								Certifications:	CTDOH,NELAC-NY10854,NJDEP,PADEP		
83-32-9	Acenaphthene	ND		mg/kg dry	0.0445	0.0888	2	EPA 8270D	06/22/2021 07:47	06/22/2021 22:21	KH
								Certifications:	CTDOH,NELAC-NY10854,NJDEP,PADEP		
208-96-8	Acenaphthylene	ND		mg/kg dry	0.0445	0.0888	2	EPA 8270D	06/22/2021 07:47	06/22/2021 22:21	KH
								Certifications:	CTDOH,NELAC-NY10854,NJDEP,PADEP		
98-86-2	Acetophenone	ND		mg/kg dry	0.0445	0.0888	2	EPA 8270D	06/22/2021 07:47	06/22/2021 22:21	KH
								Certifications:	NELAC-NY10854,NJDEP,PADEP		
62-53-3	Aniline	ND		mg/kg dry	0.178	0.356	2	EPA 8270D	06/22/2021 07:47	06/22/2021 22:21	KH
								Certifications:	NELAC-NY10854,NJDEP,PADEP		
120-12-7	Anthracene	ND		mg/kg dry	0.0445	0.0888	2	EPA 8270D	06/22/2021 07:47	06/22/2021 22:21	KH
								Certifications:	CTDOH,NELAC-NY10854,NJDEP,PADEP		
1912-24-9	Atrazine	ND		mg/kg dry	0.0445	0.0888	2	EPA 8270D	06/22/2021 07:47	06/22/2021 22:21	KH
								Certifications:	NELAC-NY10854,NJDEP,PADEP		
100-52-7	Benzaldehyde	ND		mg/kg dry	0.0445	0.0888	2	EPA 8270D	06/22/2021 07:47	06/22/2021 22:21	KH
								Certifications:	NELAC-NY10854,NJDEP,PADEP		
92-87-5	Benzidine	ND		mg/kg dry	0.178	0.356	2	EPA 8270D	06/22/2021 07:47	06/22/2021 22:21	KH
								Certifications:	CTDOH,NELAC-NY10854,PADEP		
56-55-3	Benzo(a)anthracene	ND		mg/kg dry	0.0445	0.0888	2	EPA 8270D	06/22/2021 07:47	06/22/2021 22:21	KH
								Certifications:	CTDOH,NELAC-NY10854,NJDEP,PADEP		

Sample Information

Client Sample ID: **EB08_0-1** **York Sample ID:** **21F0861-02**

York Project (SDG) No.	Client Project ID	Matrix	Collection Date/Time	Date Received
21F0861	170653201	Soil	June 17, 2021 11:05 am	06/17/2021

Semi-Volatiles, 8270 Comprehensive **Log-in Notes:** **Sample Notes:**

Sample Prepared by Method: EPA 3546 SVOA

CAS No.	Parameter	Result	Flag	Units	Reported to LOD/MDL	LOQ	Dilution	Reference Method	Date/Time Prepared	Date/Time Analyzed	Analyst
50-32-8	Benzo(a)pyrene	ND		mg/kg dry	0.0445	0.0888	2	EPA 8270D Certifications: CTDOH,NELAC-NY10854,NJDEP,PADEP	06/22/2021 07:47	06/22/2021 22:21	KH
205-99-2	Benzo(b)fluoranthene	ND		mg/kg dry	0.0445	0.0888	2	EPA 8270D Certifications: CTDOH,NELAC-NY10854,NJDEP,PADEP	06/22/2021 07:47	06/22/2021 22:21	KH
191-24-2	Benzo(g,h,i)perylene	ND		mg/kg dry	0.0445	0.0888	2	EPA 8270D Certifications: CTDOH,NELAC-NY10854,NJDEP,PADEP	06/22/2021 07:47	06/22/2021 22:21	KH
207-08-9	Benzo(k)fluoranthene	ND		mg/kg dry	0.0445	0.0888	2	EPA 8270D Certifications: CTDOH,NELAC-NY10854,NJDEP,PADEP	06/22/2021 07:47	06/22/2021 22:21	KH
65-85-0	Benzoic acid	ND		mg/kg dry	0.0445	0.0888	2	EPA 8270D Certifications: NELAC-NY10854,NJDEP,PADEP	06/22/2021 07:47	06/22/2021 22:21	KH
100-51-6	Benzyl alcohol	ND		mg/kg dry	0.0445	0.0888	2	EPA 8270D Certifications: NELAC-NY10854,NJDEP,PADEP	06/22/2021 07:47	06/22/2021 22:21	KH
85-68-7	Benzyl butyl phthalate	ND		mg/kg dry	0.0445	0.0888	2	EPA 8270D Certifications: CTDOH,NELAC-NY10854,NJDEP,PADEP	06/22/2021 07:47	06/22/2021 22:21	KH
111-91-1	Bis(2-chloroethoxy)methane	ND		mg/kg dry	0.0445	0.0888	2	EPA 8270D Certifications: CTDOH,NELAC-NY10854,NJDEP,PADEP	06/22/2021 07:47	06/22/2021 22:21	KH
111-44-4	Bis(2-chloroethyl)ether	ND		mg/kg dry	0.0445	0.0888	2	EPA 8270D Certifications: CTDOH,NELAC-NY10854,NJDEP,PADEP	06/22/2021 07:47	06/22/2021 22:21	KH
108-60-1	Bis(2-chloroisopropyl)ether	ND		mg/kg dry	0.0445	0.0888	2	EPA 8270D Certifications: CTDOH,NELAC-NY10854,NJDEP,PADEP	06/22/2021 07:47	06/22/2021 22:21	KH
117-81-7	Bis(2-ethylhexyl)phthalate	ND		mg/kg dry	0.0445	0.0888	2	EPA 8270D Certifications: CTDOH,NELAC-NY10854,NJDEP,PADEP	06/22/2021 07:47	06/22/2021 22:21	KH
105-60-2	Caprolactam	ND		mg/kg dry	0.0888	0.177	2	EPA 8270D Certifications: NELAC-NY10854,NJDEP,PADEP	06/22/2021 07:47	06/22/2021 22:21	KH
86-74-8	Carbazole	ND		mg/kg dry	0.0445	0.0888	2	EPA 8270D Certifications: CTDOH,NELAC-NY10854,NJDEP,PADEP	06/22/2021 07:47	06/22/2021 22:21	KH
218-01-9	Chrysene	ND		mg/kg dry	0.0445	0.0888	2	EPA 8270D Certifications: CTDOH,NELAC-NY10854,NJDEP,PADEP	06/22/2021 07:47	06/22/2021 22:21	KH
53-70-3	Dibenzo(a,h)anthracene	ND		mg/kg dry	0.0445	0.0888	2	EPA 8270D Certifications: CTDOH,NELAC-NY10854,NJDEP,PADEP	06/22/2021 07:47	06/22/2021 22:21	KH
132-64-9	Dibenzofuran	ND		mg/kg dry	0.0445	0.0888	2	EPA 8270D Certifications: CTDOH,NELAC-NY10854,NJDEP,PADEP	06/22/2021 07:47	06/22/2021 22:21	KH
84-66-2	Diethyl phthalate	ND		mg/kg dry	0.0445	0.0888	2	EPA 8270D Certifications: CTDOH,NELAC-NY10854,NJDEP,PADEP	06/22/2021 07:47	06/22/2021 22:21	KH
131-11-3	Dimethyl phthalate	ND		mg/kg dry	0.0445	0.0888	2	EPA 8270D Certifications: CTDOH,NELAC-NY10854,NJDEP,PADEP	06/22/2021 07:47	06/22/2021 22:21	KH
84-74-2	Di-n-butyl phthalate	ND		mg/kg dry	0.0445	0.0888	2	EPA 8270D Certifications: CTDOH,NELAC-NY10854,NJDEP,PADEP	06/22/2021 07:47	06/22/2021 22:21	KH
117-84-0	Di-n-octyl phthalate	ND		mg/kg dry	0.0445	0.0888	2	EPA 8270D Certifications: CTDOH,NELAC-NY10854,NJDEP,PADEP	06/22/2021 07:47	06/22/2021 22:21	KH
122-39-4	Diphenylamine	ND		mg/kg dry	0.0888	0.177	2	EPA 8270D Certifications: NELAC-NY10854,NJDEP,PADEP	06/22/2021 07:47	06/22/2021 22:21	KH
206-44-0	**Fluoranthene**	**0.0597**	J	mg/kg dry	0.0445	0.0888	2	EPA 8270D Certifications: CTDOH,NELAC-NY10854,NJDEP,PADEP	06/22/2021 07:47	06/22/2021 22:21	KH

Sample Information

Client Sample ID: **EB08_0-1** **York Sample ID:** **21F0861-02**

York Project (SDG) No.	Client Project ID	Matrix	Collection Date/Time	Date Received
21F0861	170653201	Soil	June 17, 2021 11:05 am	06/17/2021

Semi-Volatiles, 8270 Comprehensive **Log-in Notes:** **Sample Notes:**

Sample Prepared by Method: EPA 3546 SVOA

CAS No.	Parameter	Result	Flag	Units	Reported to LOD/MDL	LOQ	Dilution	Reference Method	Date/Time Prepared	Date/Time Analyzed	Analyst
86-73-7	Fluorene	ND		mg/kg dry	0.0445	0.0888	2	EPA 8270D	06/22/2021 07:47	06/22/2021 22:21	KH
								Certifications:	NELAC-NY10854,NJDEP,PADEP		
118-74-1	Hexachlorobenzene	ND		mg/kg dry	0.0445	0.0888	2	EPA 8270D	06/22/2021 07:47	06/22/2021 22:21	KH
								Certifications:	CTDOH,NELAC-NY10854,NJDEP,PADEP		
87-68-3	Hexachlorobutadiene	ND		mg/kg dry	0.0445	0.0888	2	EPA 8270D	06/22/2021 07:47	06/22/2021 22:21	KH
								Certifications:	CTDOH,NELAC-NY10854,NJDEP,PADEP		
77-47-4	Hexachlorocyclopentadiene	ND		mg/kg dry	0.0445	0.0888	2	EPA 8270D	06/22/2021 07:47	06/22/2021 22:21	KH
								Certifications:	CTDOH,NELAC-NY10854,NJDEP,PADEP		
67-72-1	Hexachloroethane	ND		mg/kg dry	0.0445	0.0888	2	EPA 8270D	06/22/2021 07:47	06/22/2021 22:21	KH
								Certifications:	CTDOH,NELAC-NY10854,NJDEP,PADEP		
193-39-5	Indeno(1,2,3-cd)pyrene	ND		mg/kg dry	0.0445	0.0888	2	EPA 8270D	06/22/2021 07:47	06/22/2021 22:21	KH
								Certifications:	CTDOH,NELAC-NY10854,NJDEP,PADEP		
78-59-1	Isophorone	ND		mg/kg dry	0.0445	0.0888	2	EPA 8270D	06/22/2021 07:47	06/22/2021 22:21	KH
								Certifications:	CTDOH,NELAC-NY10854,NJDEP,PADEP		
91-20-3	Naphthalene	ND		mg/kg dry	0.0445	0.0888	2	EPA 8270D	06/22/2021 07:47	06/22/2021 22:21	KH
								Certifications:	CTDOH,NELAC-NY10854,NJDEP,PADEP		
98-95-3	Nitrobenzene	ND		mg/kg dry	0.0445	0.0888	2	EPA 8270D	06/22/2021 07:47	06/22/2021 22:21	KH
								Certifications:	CTDOH,NELAC-NY10854,NJDEP,PADEP		
62-75-9	N-Nitrosodimethylamine	ND		mg/kg dry	0.0445	0.0888	2	EPA 8270D	06/22/2021 07:47	06/22/2021 22:21	KH
								Certifications:	CTDOH,NELAC-NY10854,NJDEP,PADEP		
621-64-7	N-nitroso-di-n-propylamine	ND		mg/kg dry	0.0445	0.0888	2	EPA 8270D	06/22/2021 07:47	06/22/2021 22:21	KH
								Certifications:	CTDOH,NELAC-NY10854,NJDEP,PADEP		
86-30-6	N-Nitrosodiphenylamine	ND		mg/kg dry	0.0445	0.0888	2	EPA 8270D	06/22/2021 07:47	06/22/2021 22:21	KH
								Certifications:	CTDOH,NELAC-NY10854,NJDEP,PADEP		
87-86-5	Pentachlorophenol	ND		mg/kg dry	0.0445	0.0888	2	EPA 8270D	06/22/2021 07:47	06/22/2021 22:21	KH
								Certifications:	CTDOH,NELAC-NY10854,NJDEP,PADEP		
85-01-8	Phenanthrene	ND		mg/kg dry	0.0445	0.0888	2	EPA 8270D	06/22/2021 07:47	06/22/2021 22:21	KH
								Certifications:	CTDOH,NELAC-NY10854,NJDEP,PADEP		
108-95-2	Phenol	ND		mg/kg dry	0.0445	0.0888	2	EPA 8270D	06/22/2021 07:47	06/22/2021 22:21	KH
								Certifications:	CTDOH,NELAC-NY10854,NJDEP,PADEP		
129-00-0	**Pyrene**	**0.0561**	J	mg/kg dry	0.0445	0.0888	2	EPA 8270D	06/22/2021 07:47	06/22/2021 22:21	KH
								Certifications:	CTDOH,NELAC-NY10854,NJDEP,PADEP		
110-86-1	Pyridine	ND		mg/kg dry	0.178	0.356	2	EPA 8270D	06/22/2021 07:47	06/22/2021 22:21	KH
								Certifications:	CTDOH,NELAC-NY10854,NJDEP,PADEP		

	Surrogate Recoveries	Result	Acceptance Range
367-12-4	*Surrogate: SURR: 2-Fluorophenol*	*74.4 %*	*20-108*
4165-62-2	*Surrogate: SURR: Phenol-d5*	*72.6 %*	*23-114*
4165-60-0	*Surrogate: SURR: Nitrobenzene-d5*	*72.3 %*	*22-108*
321-60-8	*Surrogate: SURR: 2-Fluorobiphenyl*	*78.6 %*	*21-113*
118-79-6	*Surrogate: SURR: 2,4,6-Tribromophenol*	*83.6 %*	*19-110*
1718-51-0	*Surrogate: SURR: Terphenyl-d14*	*115 %*	*24-116*

Sample Information

Client Sample ID: **EB08_0-1** **York Sample ID:** **21F0861-02**

York Project (SDG) No.	Client Project ID	Matrix	Collection Date/Time	Date Received
21F0861	170653201	Soil	June 17, 2021 11:05 am	06/17/2021

Semi-Volatiles, 1,4-Dioxane 8270 SIM-Soil

Log-in Notes: **Sample Notes:**

Sample Prepared by Method: EPA 3550C

CAS No.	Parameter	Result	Flag	Units	Reported to LOQ	Dilution	Reference Method	Date/Time Prepared	Date/Time Analyzed	Analyst
123-91-1	1,4-Dioxane	ND		ug/kg	19.6	1	EPA 8270D SIM Certifications: NELAC-NY10854	06/22/2021 07:42	06/23/2021 12:04	KH

	Surrogate Recoveries	Result	Acceptance Range
17647-74-4	*Surrogate: 1,4-Dioxane-d8*	*60.0 %*	*39-127.5*

PFAS, NYSDEC Target List

Log-in Notes: **Sample Notes:**

Sample Prepared by Method: SPE PFAS Extraction-Soil-EPA 537m

CAS No.	Parameter	Result	Flag	Units	Reported to LOQ	Dilution	Reference Method	Date/Time Prepared	Date/Time Analyzed	Analyst
375-73-5	* Perfluorobutanesulfonic acid (PFBS)	ND		ug/kg dry	0.253	1	EPA 537m Certifications:	06/21/2021 11:45	06/23/2021 09:25	WL
307-24-4	* Perfluorohexanoic acid (PFHxA)	ND		ug/kg dry	0.253	1	EPA 537m Certifications:	06/21/2021 11:45	06/23/2021 09:25	WL
375-85-9	* Perfluoroheptanoic acid (PFHpA)	ND		ug/kg dry	0.253	1	EPA 537m Certifications:	06/21/2021 11:45	06/23/2021 09:25	WL
355-46-4	* Perfluorohexanesulfonic acid (PFHxS)	ND		ug/kg dry	0.253	1	EPA 537m Certifications:	06/21/2021 11:45	06/23/2021 09:25	WL
335-67-1	* Perfluorooctanoic acid (PFOA)	ND		ug/kg dry	0.253	1	EPA 537m Certifications:	06/21/2021 11:45	06/23/2021 09:25	WL
1763-23-1	* Perfluorooctanesulfonic acid (PFOS)	ND		ug/kg dry	0.253	1	EPA 537m Certifications:	06/21/2021 11:45	06/23/2021 09:25	WL
375-95-1	* Perfluorononanoic acid (PFNA)	ND		ug/kg dry	0.253	1	EPA 537m Certifications:	06/21/2021 11:45	06/23/2021 09:25	WL
335-76-2	* Perfluorodecanoic acid (PFDA)	ND		ug/kg dry	0.253	1	EPA 537m Certifications:	06/21/2021 11:45	06/23/2021 09:25	WL
2058-94-8	* Perfluoroundecanoic acid (PFUnA)	ND		ug/kg dry	0.253	1	EPA 537m Certifications:	06/21/2021 11:45	06/23/2021 09:25	WL
307-55-1	* Perfluorododecanoic acid (PFDoA)	ND		ug/kg dry	0.253	1	EPA 537m Certifications:	06/21/2021 11:45	06/23/2021 09:25	WL
72629-94-8	* Perfluorotridecanoic acid (PFTrDA)	ND		ug/kg dry	0.253	1	EPA 537m Certifications:	06/21/2021 11:45	06/23/2021 09:25	WL
376-06-7	* Perfluorotetradecanoic acid (PFTA)	ND		ug/kg dry	0.253	1	EPA 537m Certifications:	06/21/2021 11:45	06/23/2021 09:25	WL
2355-31-9	* N-MeFOSAA	ND		ug/kg dry	0.253	1	EPA 537m Certifications:	06/21/2021 11:45	06/23/2021 09:25	WL
2991-50-6	* N-EtFOSAA	ND		ug/kg dry	0.253	1	EPA 537m Certifications:	06/21/2021 11:45	06/23/2021 09:25	WL
2706-90-3	* Perfluoropentanoic acid (PFPeA)	ND		ug/kg dry	0.253	1	EPA 537m Certifications:	06/21/2021 11:45	06/23/2021 09:25	WL
754-91-6	* Perfluoro-1-octanesulfonamide (FOSA)	ND		ug/kg dry	0.253	1	EPA 537m Certifications:	06/21/2021 11:45	06/23/2021 09:25	WL

Sample Information

Client Sample ID: **EB08_0-1** **York Sample ID:** **21F0861-02**

York Project (SDG) No.	Client Project ID	Matrix	Collection Date/Time	Date Received
21F0861	170653201	Soil	June 17, 2021 11:05 am	06/17/2021

PFAS, NYSDEC Target List

Log-in Notes: **Sample Notes:**

Sample Prepared by Method: SPE PFAS Extraction-Soil-EPA 537m

CAS No.	Parameter	Result	Flag	Units	Reported to LOQ	Dilution	Reference Method	Date/Time Prepared	Date/Time Analyzed	Analyst
375-92-8	* Perfluoro-1-heptanesulfonic acid (PFHpS)	ND		ug/kg dry	0.253	1	EPA 537m Certifications:	06/21/2021 11:45	06/23/2021 09:25	WL
335-77-3	* Perfluoro-1-decanesulfonic acid (PFDS)	ND		ug/kg dry	0.253	1	EPA 537m Certifications:	06/21/2021 11:45	06/23/2021 09:25	WL
27619-97-2	* 1H,1H,2H,2H-Perfluorooctanesulfonic acid (6:2 FTS)	ND		ug/kg dry	0.253	1	EPA 537m Certifications:	06/21/2021 11:45	06/23/2021 09:25	WL
39108-34-4	* 1H,1H,2H,2H-Perfluorodecanesulfonic acid (8:2 FTS)	ND		ug/kg dry	0.253	1	EPA 537m Certifications:	06/21/2021 11:45	06/23/2021 09:25	WL
375-22-4	* Perfluoro-n-butanoic acid (PFBA)	ND		ug/kg dry	0.253	1	EPA 537m Certifications:	06/21/2021 11:45	06/23/2021 09:25	WL

Surrogate Recoveries	Result	Acceptance Range
Surrogate: M3PFBS	*94.9 %*	*25-150*
Surrogate: M5PFHxA	*96.0 %*	*25-150*
Surrogate: M4PFHpA	*106 %*	*25-150*
Surrogate: M3PFHxS	*78.7 %*	*25-150*
Surrogate: Perfluoro-n-[13C8]octanoic aci	*93.0 %*	*25-150*
Surrogate: M6PFDA	*83.4 %*	*25-150*
Surrogate: M7PFUdA	*75.8 %*	*25-150*
Surrogate: Perfluoro-n-[1,2-13C2]dodecan	*68.9 %*	*25-150*
Surrogate: M2PFTeDA	*74.1 %*	*10-150*
Surrogate: Perfluoro-n-[13C4]butanoic aci	*102 %*	*25-150*
Surrogate: Perfluoro-1-[13C8]octanesulfor	*79.4 %*	*25-150*
Surrogate: Perfluoro-n-[13C5]pentanoic ac	*104 %*	*25-150*
Surrogate: Perfluoro-1-[13C8]octanesulfor	*49.6 %*	*10-150*
Surrogate: d3-N-MeFOSAA	*62.0 %*	*25-150*
Surrogate: d5-N-EtFOSAA	*75.4 %*	*25-150*
Surrogate: M2-6:2 FTS	*65.5 %*	*25-150*
Surrogate: M2-8:2 FTS	*52.7 %*	*25-150*
Surrogate: M9PFNA	*104 %*	*25-150*

Pesticides, 8081 List

Log-in Notes: **Sample Notes:**

Sample Prepared by Method: EPA 3550C

CAS No.	Parameter	Result	Flag	Units	Reported to LOQ	Dilution	Reference Method	Date/Time Prepared	Date/Time Analyzed	Analyst
72-54-8	4,4'-DDD	ND		mg/kg dry	0.00175	5	EPA 8081B Certifications: CTDOH,NELAC-NY10854,NJDEP,PADEP	06/21/2021 13:34	06/22/2021 18:56	CM
72-55-9	4,4'-DDE	ND		mg/kg dry	0.00175	5	EPA 8081B Certifications: CTDOH,NELAC-NY10854,NJDEP,PADEP	06/21/2021 13:34	06/22/2021 18:56	CM
50-29-3	4,4'-DDT	ND		mg/kg dry	0.00175	5	EPA 8081B Certifications: CTDOH,NELAC-NY10854,NJDEP,PADEP	06/21/2021 13:34	06/22/2021 18:56	CM

Sample Information

Client Sample ID: **EB08_0-1** **York Sample ID:** **21F0861-02**

York Project (SDG) No.	Client Project ID	Matrix	Collection Date/Time	Date Received
21F0861	170653201	Soil	June 17, 2021 11:05 am	06/17/2021

Pesticides, 8081 List **Log-in Notes:** **Sample Notes:**

Sample Prepared by Method: EPA 3550C

CAS No.	Parameter	Result	Flag	Units	Reported to LOQ	Dilution	Reference Method	Date/Time Prepared	Date/Time Analyzed	Analyst
309-00-2	Aldrin	ND		mg/kg dry	0.00175	5	EPA 8081B Certifications: CTDOH,NELAC-NY10854,NJDEP,PADEP	06/21/2021 13:34	06/22/2021 18:56	CM
319-84-6	alpha-BHC	ND		mg/kg dry	0.00175	5	EPA 8081B Certifications: CTDOH,NELAC-NY10854,NJDEP,PADEP	06/21/2021 13:34	06/22/2021 18:56	CM
5103-71-9	alpha-Chlordane	ND		mg/kg dry	0.00175	5	EPA 8081B Certifications: NELAC-NY10854,NJDEP	06/21/2021 13:34	06/22/2021 18:56	CM
319-85-7	beta-BHC	ND		mg/kg dry	0.00175	5	EPA 8081B Certifications: CTDOH,NELAC-NY10854,NJDEP,PADEP	06/21/2021 13:34	06/22/2021 18:56	CM
319-86-8	delta-BHC	ND		mg/kg dry	0.00175	5	EPA 8081B Certifications: CTDOH,NELAC-NY10854,NJDEP,PADEP	06/21/2021 13:34	06/22/2021 18:56	CM
60-57-1	Dieldrin	ND		mg/kg dry	0.00175	5	EPA 8081B Certifications: CTDOH,NELAC-NY10854,NJDEP,PADEP	06/21/2021 13:34	06/22/2021 18:56	CM
959-98-8	Endosulfan I	ND		mg/kg dry	0.00175	5	EPA 8081B Certifications: CTDOH,NELAC-NY10854,NJDEP,PADEP	06/21/2021 13:34	06/22/2021 18:56	CM
33213-65-9	Endosulfan II	ND		mg/kg dry	0.00175	5	EPA 8081B Certifications: CTDOH,NELAC-NY10854	06/21/2021 13:34	06/22/2021 18:56	CM
1031-07-8	Endosulfan sulfate	ND		mg/kg dry	0.00175	5	EPA 8081B Certifications: CTDOH,NELAC-NY10854,NJDEP,PADEP	06/21/2021 13:34	06/22/2021 18:56	CM
72-20-8	Endrin	ND		mg/kg dry	0.00175	5	EPA 8081B Certifications: CTDOH,NELAC-NY10854,NJDEP,PADEP	06/21/2021 13:34	06/22/2021 18:56	CM
7421-93-4	Endrin aldehyde	ND		mg/kg dry	0.00175	5	EPA 8081B Certifications: CTDOH,NELAC-NY10854,NJDEP,PADEP	06/21/2021 13:34	06/22/2021 18:56	CM
53494-70-5	Endrin ketone	ND		mg/kg dry	0.00175	5	EPA 8081B Certifications: CTDOH,NELAC-NY10854,NJDEP,PADEP	06/21/2021 13:34	06/22/2021 18:56	CM
58-89-9	gamma-BHC (Lindane)	ND		mg/kg dry	0.00175	5	EPA 8081B Certifications: CTDOH,NELAC-NY10854,NJDEP,PADEP	06/21/2021 13:34	06/22/2021 18:56	CM
5566-34-7	gamma-Chlordane	ND		mg/kg dry	0.00175	5	EPA 8081B Certifications: NELAC-NY10854,NJDEP	06/21/2021 13:34	06/22/2021 18:56	CM
76-44-8	Heptachlor	ND		mg/kg dry	0.00175	5	EPA 8081B Certifications: CTDOH,NELAC-NY10854,NJDEP,PADEP	06/21/2021 13:34	06/22/2021 18:56	CM
1024-57-3	Heptachlor epoxide	ND		mg/kg dry	0.00175	5	EPA 8081B Certifications: CTDOH,NELAC-NY10854,NJDEP,PADEP	06/21/2021 13:34	06/22/2021 18:56	CM
72-43-5	Methoxychlor	ND		mg/kg dry	0.00175	5	EPA 8081B Certifications: CTDOH,NELAC-NY10854,NJDEP,PADEP	06/21/2021 13:34	06/22/2021 18:56	CM
8001-35-2	Toxaphene	ND		mg/kg dry	0.175	5	EPA 8081B Certifications: CTDOH,NELAC-NY10854,NJDEP,PADEP	06/21/2021 13:34	06/22/2021 18:56	CM
57-74-9	* Chlordane, total	ND		mg/kg dry	0.0350	5	EPA 8081B Certifications:	06/21/2021 13:34	06/22/2021 18:56	CM

	Surrogate Recoveries	Result	Acceptance Range
2051-24-3	*Surrogate: Decachlorobiphenyl*	*41.6 %*	*30-150*
877-09-8	*Surrogate: Tetrachloro-m-xylene*	*52.9 %*	*30-150*

Sample Information

Client Sample ID: **EB08_0-1** **York Sample ID:** **21F0861-02**

York Project (SDG) No.	Client Project ID	Matrix	Collection Date/Time	Date Received
21F0861	170653201	Soil	June 17, 2021 11:05 am	06/17/2021

Polychlorinated Biphenyls (PCB), 8082 List

Log-in Notes: **Sample Notes:**

Sample Prepared by Method: EPA 3550C

CAS No.	Parameter	Result	Flag	Units	Reported to LOQ	Dilution	Reference Method	Date/Time Prepared	Date/Time Analyzed	Analyst
12674-11-2	Aroclor 1016	ND		mg/kg dry	0.0177	1	EPA 8082A	06/21/2021 13:34	06/22/2021 17:34	BJ
							Certifications:	NELAC-NY10854,CTDOH,NJDEP,PADEP		
11104-28-2	Aroclor 1221	ND		mg/kg dry	0.0177	1	EPA 8082A	06/21/2021 13:34	06/22/2021 17:34	BJ
							Certifications:	NELAC-NY10854,CTDOH,NJDEP,PADEP		
11141-16-5	Aroclor 1232	ND		mg/kg dry	0.0177	1	EPA 8082A	06/21/2021 13:34	06/22/2021 17:34	BJ
							Certifications:	NELAC-NY10854,CTDOH,NJDEP,PADEP		
53469-21-9	Aroclor 1242	ND		mg/kg dry	0.0177	1	EPA 8082A	06/21/2021 13:34	06/22/2021 17:34	BJ
							Certifications:	NELAC-NY10854,CTDOH,NJDEP,PADEP		
12672-29-6	Aroclor 1248	ND		mg/kg dry	0.0177	1	EPA 8082A	06/21/2021 13:34	06/22/2021 17:34	BJ
							Certifications:	NELAC-NY10854,CTDOH,NJDEP,PADEP		
11097-69-1	Aroclor 1254	ND		mg/kg dry	0.0177	1	EPA 8082A	06/21/2021 13:34	06/22/2021 17:34	BJ
							Certifications:	NELAC-NY10854,CTDOH,NJDEP,PADEP		
11096-82-5	Aroclor 1260	ND		mg/kg dry	0.0177	1	EPA 8082A	06/21/2021 13:34	06/22/2021 17:34	BJ
							Certifications:	NELAC-NY10854,CTDOH,NJDEP,PADEP		
1336-36-3	* Total PCBs	ND		mg/kg dry	0.0177	1	EPA 8082A	06/21/2021 13:34	06/22/2021 17:34	BJ
							Certifications:			

	Surrogate Recoveries	Result		Acceptance Range
877-09-8	*Surrogate: Tetrachloro-m-xylene*	*49.0 %*		*30-120*
2051-24-3	*Surrogate: Decachlorobiphenyl*	*20.5 %*	S-GC	*30-120*

Metals, Target Analyte

Log-in Notes: **Sample Notes:**

Sample Prepared by Method: EPA 3050B

CAS No.	Parameter	Result	Flag	Units	Reported to LOQ	Dilution	Reference Method	Date/Time Prepared	Date/Time Analyzed	Analyst
7429-90-5	**Aluminum**	**11100**		mg/kg dry	5.36	1	EPA 6010D	06/21/2021 17:43	06/23/2021 12:18	EM
							Certifications:	CTDOH,NELAC-NY10854,NJDEP,PADEP		
7440-36-0	Antimony	ND		mg/kg dry	2.68	1	EPA 6010D	06/21/2021 17:43	06/23/2021 12:18	EM
							Certifications:	CTDOH,NELAC-NY10854,NJDEP,PADEP		
7440-38-2	**Arsenic**	**2.79**		mg/kg dry	1.61	1	EPA 6010D	06/21/2021 17:43	06/23/2021 12:18	EM
							Certifications:	CTDOH,NELAC-NY10854,NJDEP,PADEP		
7440-39-3	**Barium**	**86.0**		mg/kg dry	2.68	1	EPA 6010D	06/21/2021 17:43	06/23/2021 12:18	EM
							Certifications:	CTDOH,NELAC-NY10854,NJDEP,PADEP		
7440-41-7	Beryllium	ND		mg/kg dry	0.054	1	EPA 6010D	06/21/2021 17:43	06/23/2021 12:18	EM
							Certifications:	CTDOH,NELAC-NY10854,NJDEP,PADEP		
7440-43-9	**Cadmium**	**0.354**		mg/kg dry	0.322	1	EPA 6010D	06/21/2021 17:43	06/23/2021 12:18	EM
							Certifications:	CTDOH,NELAC-NY10854,NJDEP,PADEP		
7440-70-2	**Calcium**	**1990**	B	mg/kg dry	5.36	1	EPA 6010D	06/21/2021 17:43	06/23/2021 12:18	EM
							Certifications:	CTDOH,NELAC-NY10854,NJDEP,PADEP		
7440-47-3	**Chromium**	**18.6**		mg/kg dry	0.536	1	EPA 6010D	06/21/2021 17:43	06/23/2021 12:18	EM
							Certifications:	CTDOH,NELAC-NY10854,NJDEP,PADEP		
7440-48-4	**Cobalt**	**13.5**		mg/kg dry	0.429	1	EPA 6010D	06/21/2021 17:43	06/23/2021 12:18	EM
							Certifications:	CTDOH,NELAC-NY10854,NJDEP,PADEP		

Sample Information

Client Sample ID: **EB08_0-1** **York Sample ID:** **21F0861-02**

York Project (SDG) No.	Client Project ID	Matrix	Collection Date/Time	Date Received
21F0861	170653201	Soil	June 17, 2021 11:05 am	06/17/2021

Metals, Target Analyte

Log-in Notes: **Sample Notes:**

Sample Prepared by Method: EPA 3050B

CAS No.	Parameter	Result	Flag	Units	Reported to LOQ	Dilution	Reference Method	Date/Time Prepared	Date/Time Analyzed	Analyst
7440-50-8	**Copper**	**45.2**		mg/kg dry	2.14	1	EPA 6010D	06/21/2021 17:43	06/23/2021 12:18	EM
							Certifications:	CTDOH,NELAC-NY10854,NJDEP,PADEP		
7439-89-6	**Iron**	**17900**	B	mg/kg dry	26.8	1	EPA 6010D	06/21/2021 17:43	06/23/2021 12:18	EM
							Certifications:	CTDOH,NELAC-NY10854,NJDEP,PADEP		
7439-92-1	**Lead**	**70.7**		mg/kg dry	0.536	1	EPA 6010D	06/21/2021 17:43	06/23/2021 12:18	EM
							Certifications:	CTDOH,NELAC-NY10854,NJDEP,PADEP		
7439-95-4	**Magnesium**	**4310**		mg/kg dry	5.36	1	EPA 6010D	06/21/2021 17:43	06/23/2021 12:18	EM
							Certifications:	CTDOH,NELAC-NY10854,NJDEP,PADEP		
7439-96-5	**Manganese**	**251**		mg/kg dry	0.536	1	EPA 6010D	06/21/2021 17:43	06/23/2021 12:18	EM
							Certifications:	CTDOH,NELAC-NY10854,NJDEP,PADEP		
7440-02-0	**Nickel**	**25.6**		mg/kg dry	1.07	1	EPA 6010D	06/21/2021 17:43	06/23/2021 12:18	EM
							Certifications:	CTDOH,NELAC-NY10854,NJDEP,PADEP		
7440-09-7	**Potassium**	**4790**		mg/kg dry	5.36	1	EPA 6010D	06/21/2021 17:43	06/23/2021 12:18	EM
							Certifications:	CTDOH,NELAC-NY10854,NJDEP,PADEP		
7782-49-2	Selenium	ND		mg/kg dry	2.68	1	EPA 6010D	06/21/2021 17:43	06/23/2021 12:18	EM
							Certifications:	CTDOH,NELAC-NY10854,NJDEP,PADEP		
7440-22-4	Silver	ND		mg/kg dry	0.536	1	EPA 6010D	06/21/2021 17:43	06/23/2021 12:18	EM
							Certifications:	CTDOH,NELAC-NY10854,NJDEP,PADEP		
7440-23-5	**Sodium**	**80.2**		mg/kg dry	53.6	1	EPA 6010D	06/21/2021 17:43	06/23/2021 12:18	EM
							Certifications:	CTDOH,NELAC-NY10854,NJDEP,PADEP		
7440-28-0	Thallium	ND		mg/kg dry	2.68	1	EPA 6010D	06/21/2021 17:43	06/23/2021 12:18	EM
							Certifications:	CTDOH,NELAC-NY10854,NJDEP,PADEP		
7440-62-2	**Vanadium**	**23.8**		mg/kg dry	1.07	1	EPA 6010D	06/21/2021 17:43	06/23/2021 12:18	EM
							Certifications:	CTDOH,NELAC-NY10854,NJDEP,PADEP		
7440-66-6	**Zinc**	**181**		mg/kg dry	2.68	1	EPA 6010D	06/21/2021 17:43	06/23/2021 12:18	EM
							Certifications:	CTDOH,NELAC-NY10854,NJDEP,PADEP		

Mercury by 7473

Log-in Notes: **Sample Notes:**

Sample Prepared by Method: EPA 7473 soil

CAS No.	Parameter	Result	Flag	Units	Reported to LOQ	Dilution	Reference Method	Date/Time Prepared	Date/Time Analyzed	Analyst
7439-97-6	**Mercury**	**0.725**		mg/kg dry	0.0322	1	EPA 7473	06/22/2021 14:49	06/22/2021 19:11	BR
							Certifications:	CTDOH,NJDEP,NELAC-NY10854,PADEP		

Chromium, Hexavalent

Log-in Notes: **Sample Notes:**

Sample Prepared by Method: EPA SW846-3060

CAS No.	Parameter	Result	Flag	Units	Reported to LOQ	Dilution	Reference Method	Date/Time Prepared	Date/Time Analyzed	Analyst
18540-29-9	Chromium, Hexavalent	ND		mg/kg dry	0.536	1	EPA 7196A	06/22/2021 08:35	06/22/2021 16:26	OT
							Certifications:	NJDEP,CTDOH,NELAC-NY10854,PADEP		

Sample Information

Client Sample ID: **EB08_0-1** **York Sample ID:** **21F0861-02**

York Project (SDG) No.	Client Project ID	Matrix	Collection Date/Time	Date Received
21F0861	170653201	Soil	June 17, 2021 11:05 am	06/17/2021

Total Solids **Log-in Notes:** **Sample Notes:**

Sample Prepared by Method: % Solids Prep

CAS No.	Parameter	Result	Flag	Units	Reported to LOQ	Dilution	Reference Method	Date/Time Prepared	Date/Time Analyzed	Analyst
solids	*** % Solids**	**93.2**		%	0.100	1	SM 2540G Certifications: CTDOH	06/22/2021 15:14	06/22/2021 19:46	VR

Sample Information

Client Sample ID: **EBDUP01_061721** **York Sample ID:** **21F0861-03**

York Project (SDG) No.	Client Project ID	Matrix	Collection Date/Time	Date Received
21F0861	170653201	Soil	June 17, 2021 4:10 pm	06/17/2021

Volatiles, 8260 Comprehensive

Log-in Notes: **Sample Notes:**

Sample Prepared by Method: EPA 5035A

CAS No.	Parameter	Result	Flag	Units	Reported to LOD/MDL	LOQ	Dilution	Reference Method	Date/Time Prepared	Date/Time Analyzed	Analyst
630-20-6	1,1,1,2-Tetrachloroethane	ND		mg/kg dry	0.0022	0.0044	1	EPA 8260C	06/18/2021 06:47	06/18/2021 19:54	KHA
								Certifications:	CTDOH,NELAC-NY10854,NELAC-NY12058,NJDEP,PADEP		
71-55-6	1,1,1-Trichloroethane	ND		mg/kg dry	0.0022	0.0044	1	EPA 8260C	06/18/2021 06:47	06/18/2021 19:54	KHA
								Certifications:	CTDOH,NELAC-NY10854,NELAC-NY12058,NJDEP,PADEP		
79-34-5	1,1,2,2-Tetrachloroethane	ND		mg/kg dry	0.0022	0.0044	1	EPA 8260C	06/18/2021 06:47	06/18/2021 19:54	KHA
								Certifications:	CTDOH,NELAC-NY10854,NELAC-NY12058,NJDEP,PADEP		
76-13-1	1,1,2-Trichloro-1,2,2-trifluoroethane (Freon 113)	ND		mg/kg dry	0.0022	0.0044	1	EPA 8260C	06/18/2021 06:47	06/18/2021 19:54	KHA
								Certifications:	CTDOH,NELAC-NY10854,NELAC-NY12058,NJDEP		
79-00-5	1,1,2-Trichloroethane	ND		mg/kg dry	0.0022	0.0044	1	EPA 8260C	06/18/2021 06:47	06/18/2021 19:54	KHA
								Certifications:	CTDOH,NELAC-NY10854,NELAC-NY12058,NJDEP,PADEP		
75-34-3	1,1-Dichloroethane	ND		mg/kg dry	0.0022	0.0044	1	EPA 8260C	06/18/2021 06:47	06/18/2021 19:54	KHA
								Certifications:	CTDOH,NELAC-NY10854,NELAC-NY12058,NJDEP,PADEP		
75-35-4	1,1-Dichloroethylene	ND		mg/kg dry	0.0022	0.0044	1	EPA 8260C	06/18/2021 06:47	06/18/2021 19:54	KHA
								Certifications:	CTDOH,NELAC-NY10854,NELAC-NY12058,NJDEP,PADEP		
87-61-6	1,2,3-Trichlorobenzene	ND		mg/kg dry	0.0022	0.0044	1	EPA 8260C	06/18/2021 06:47	06/18/2021 19:54	KHA
								Certifications:	NELAC-NY10854,NELAC-NY12058,NJDEP,PADEP		
96-18-4	1,2,3-Trichloropropane	ND		mg/kg dry	0.0022	0.0044	1	EPA 8260C	06/18/2021 06:47	06/18/2021 19:54	KHA
								Certifications:	NELAC-NY10854,NELAC-NY12058,NJDEP		
120-82-1	1,2,4-Trichlorobenzene	ND		mg/kg dry	0.0022	0.0044	1	EPA 8260C	06/18/2021 06:47	06/18/2021 19:54	KHA
								Certifications:	NELAC-NY10854,NELAC-NY12058,NJDEP,PADEP		
95-63-6	1,2,4-Trimethylbenzene	ND		mg/kg dry	0.0022	0.0044	1	EPA 8260C	06/18/2021 06:47	06/18/2021 19:54	KHA
								Certifications:	CTDOH,NELAC-NY10854,NELAC-NY12058,NJDEP,PADEP		
96-12-8	1,2-Dibromo-3-chloropropane	ND		mg/kg dry	0.0022	0.0044	1	EPA 8260C	06/18/2021 06:47	06/18/2021 19:54	KHA
								Certifications:	CTDOH,NELAC-NY10854,NELAC-NY12058,NJDEP,PADEP		
106-93-4	1,2-Dibromoethane	ND		mg/kg dry	0.0022	0.0044	1	EPA 8260C	06/18/2021 06:47	06/18/2021 19:54	KHA
								Certifications:	CTDOH,NELAC-NY10854,NELAC-NY12058,NJDEP,PADEP		
95-50-1	1,2-Dichlorobenzene	ND		mg/kg dry	0.0022	0.0044	1	EPA 8260C	06/18/2021 06:47	06/18/2021 19:54	KHA
								Certifications:	CTDOH,NELAC-NY10854,NELAC-NY12058,NJDEP,PADEP		
107-06-2	**1,2-Dichloroethane**	**0.0031**	J	mg/kg dry	0.0022	0.0044	1	EPA 8260C	06/18/2021 06:47	06/18/2021 19:54	KHA
								Certifications:	CTDOH,NELAC-NY10854,NELAC-NY12058,NJDEP,PADEP		
78-87-5	1,2-Dichloropropane	ND		mg/kg dry	0.0022	0.0044	1	EPA 8260C	06/18/2021 06:47	06/18/2021 19:54	KHA
								Certifications:	CTDOH,NELAC-NY10854,NELAC-NY12058,NJDEP,PADEP		
108-67-8	1,3,5-Trimethylbenzene	ND		mg/kg dry	0.0022	0.0044	1	EPA 8260C	06/18/2021 06:47	06/18/2021 19:54	KHA
								Certifications:	CTDOH,NELAC-NY10854,NELAC-NY12058,NJDEP,PADEP		
541-73-1	1,3-Dichlorobenzene	ND		mg/kg dry	0.0022	0.0044	1	EPA 8260C	06/18/2021 06:47	06/18/2021 19:54	KHA
								Certifications:	CTDOH,NELAC-NY10854,NELAC-NY12058,NJDEP,PADEP		
106-46-7	1,4-Dichlorobenzene	ND		mg/kg dry	0.0022	0.0044	1	EPA 8260C	06/18/2021 06:47	06/18/2021 19:54	KHA
								Certifications:	CTDOH,NELAC-NY10854,NELAC-NY12058,NJDEP,PADEP		
123-91-1	1,4-Dioxane	ND		mg/kg dry	0.044	0.088	1	EPA 8260C	06/18/2021 06:47	06/18/2021 19:54	KHA
								Certifications:	NELAC-NY10854,NELAC-NY12058,NJDEP,PADEP		
78-93-3	2-Butanone	ND		mg/kg dry	0.0022	0.0044	1	EPA 8260C	06/18/2021 06:47	06/18/2021 19:54	KHA
								Certifications:	CTDOH,NELAC-NY10854,NELAC-NY12058,NJDEP,PADEP		

Sample Information

Client Sample ID: **EBDUP01_061721** **York Sample ID:** **21F0861-03**

York Project (SDG) No.	Client Project ID	Matrix	Collection Date/Time	Date Received
21F0861	170653201	Soil	June 17, 2021 4:10 pm	06/17/2021

Volatiles, 8260 Comprehensive

Log-in Notes: **Sample Notes:**

Sample Prepared by Method: EPA 5035A

CAS No.	Parameter	Result	Flag	Units	Reported to LOD/MDL	LOQ	Dilution	Reference Method	Date/Time Prepared	Date/Time Analyzed	Analyst
591-78-6	2-Hexanone	ND		mg/kg dry	0.0022	0.0044	1	EPA 8260C	06/18/2021 06:47	06/18/2021 19:54	KHA
								Certifications:	CTDOH,NELAC-NY10854,NELAC-NY12058,NJDEP,PADEP		
108-10-1	4-Methyl-2-pentanone	ND		mg/kg dry	0.0022	0.0044	1	EPA 8260C	06/18/2021 06:47	06/18/2021 19:54	KHA
								Certifications:	CTDOH,NELAC-NY10854,NELAC-NY12058,NJDEP,PADEP		
67-64-1	Acetone	ND		mg/kg dry	0.0044	0.0088	1	EPA 8260C	06/18/2021 06:47	06/18/2021 19:54	KHA
								Certifications:	CTDOH,NELAC-NY10854,NELAC-NY12058,NJDEP,PADEP		
107-02-8	Acrolein	ND		mg/kg dry	0.0044	0.0088	1	EPA 8260C	06/18/2021 06:47	06/18/2021 19:54	KHA
								Certifications:	CTDOH,NELAC-NY10854,NELAC-NY12058,NJDEP,PADEP		
107-13-1	Acrylonitrile	ND		mg/kg dry	0.0022	0.0044	1	EPA 8260C	06/18/2021 06:47	06/18/2021 19:54	KHA
								Certifications:	CTDOH,NELAC-NY10854,NELAC-NY12058,NJDEP,PADEP		
71-43-2	Benzene	ND		mg/kg dry	0.0022	0.0044	1	EPA 8260C	06/18/2021 06:47	06/18/2021 19:54	KHA
								Certifications:	CTDOH,NELAC-NY10854,NELAC-NY12058,NJDEP,PADEP		
74-97-5	Bromochloromethane	ND		mg/kg dry	0.0022	0.0044	1	EPA 8260C	06/18/2021 06:47	06/18/2021 19:54	KHA
								Certifications:	NELAC-NY10854,NELAC-NY12058,NJDEP,PADEP		
75-27-4	Bromodichloromethane	ND		mg/kg dry	0.0022	0.0044	1	EPA 8260C	06/18/2021 06:47	06/18/2021 19:54	KHA
								Certifications:	CTDOH,NELAC-NY10854,NELAC-NY12058,NJDEP,PADEP		
75-25-2	Bromoform	ND		mg/kg dry	0.0022	0.0044	1	EPA 8260C	06/18/2021 06:47	06/18/2021 19:54	KHA
								Certifications:	CTDOH,NELAC-NY10854,NELAC-NY12058,NJDEP,PADEP		
74-83-9	Bromomethane	ND		mg/kg dry	0.0022	0.0044	1	EPA 8260C	06/18/2021 06:47	06/18/2021 19:54	KHA
								Certifications:	CTDOH,NELAC-NY10854,NELAC-NY12058,NJDEP,PADEP		
75-15-0	Carbon disulfide	ND		mg/kg dry	0.0022	0.0044	1	EPA 8260C	06/18/2021 06:47	06/18/2021 19:54	KHA
								Certifications:	CTDOH,NELAC-NY10854,NELAC-NY12058,NJDEP,PADEP		
56-23-5	Carbon tetrachloride	ND		mg/kg dry	0.0022	0.0044	1	EPA 8260C	06/18/2021 06:47	06/18/2021 19:54	KHA
								Certifications:	CTDOH,NELAC-NY10854,NELAC-NY12058,NJDEP,PADEP		
108-90-7	Chlorobenzene	ND		mg/kg dry	0.0022	0.0044	1	EPA 8260C	06/18/2021 06:47	06/18/2021 19:54	KHA
								Certifications:	CTDOH,NELAC-NY10854,NELAC-NY12058,NJDEP,PADEP		
75-00-3	Chloroethane	ND		mg/kg dry	0.0022	0.0044	1	EPA 8260C	06/18/2021 06:47	06/18/2021 19:54	KHA
								Certifications:	CTDOH,NELAC-NY10854,NELAC-NY12058,NJDEP,PADEP		
67-66-3	Chloroform	ND		mg/kg dry	0.0022	0.0044	1	EPA 8260C	06/18/2021 06:47	06/18/2021 19:54	KHA
								Certifications:	CTDOH,NELAC-NY10854,NELAC-NY12058,NJDEP,PADEP		
74-87-3	Chloromethane	ND		mg/kg dry	0.0022	0.0044	1	EPA 8260C	06/18/2021 06:47	06/18/2021 19:54	KHA
								Certifications:	CTDOH,NELAC-NY10854,NELAC-NY12058,NJDEP,PADEP		
156-59-2	cis-1,2-Dichloroethylene	ND		mg/kg dry	0.0022	0.0044	1	EPA 8260C	06/18/2021 06:47	06/18/2021 19:54	KHA
								Certifications:	CTDOH,NELAC-NY10854,NELAC-NY12058,NJDEP,PADEP		
10061-01-5	cis-1,3-Dichloropropylene	ND		mg/kg dry	0.0022	0.0044	1	EPA 8260C	06/18/2021 06:47	06/18/2021 19:54	KHA
								Certifications:	CTDOH,NELAC-NY10854,NELAC-NY12058,NJDEP,PADEP		
110-82-7	Cyclohexane	ND		mg/kg dry	0.0022	0.0044	1	EPA 8260C	06/18/2021 06:47	06/18/2021 19:54	KHA
								Certifications:	NELAC-NY10854,NELAC-NY12058,NJDEP,PADEP		
124-48-1	Dibromochloromethane	ND		mg/kg dry	0.0022	0.0044	1	EPA 8260C	06/18/2021 06:47	06/18/2021 19:54	KHA
								Certifications:	NELAC-NY10854,NELAC-NY12058,NJDEP,PADEP		
74-95-3	Dibromomethane	ND		mg/kg dry	0.0022	0.0044	1	EPA 8260C	06/18/2021 06:47	06/18/2021 19:54	KHA
								Certifications:	NELAC-NY10854,NELAC-NY12058,NJDEP,PADEP		
75-71-8	Dichlorodifluoromethane	ND		mg/kg dry	0.0022	0.0044	1	EPA 8260C	06/18/2021 06:47	06/18/2021 19:54	KHA
								Certifications:	NELAC-NY10854,NELAC-NY12058,NJDEP,PADEP		

Sample Information

Client Sample ID: **EBDUP01_061721** **York Sample ID:** **21F0861-03**

York Project (SDG) No.	Client Project ID	Matrix	Collection Date/Time	Date Received
21F0861	170653201	Soil	June 17, 2021 4:10 pm	06/17/2021

Volatiles, 8260 Comprehensive

Log-in Notes: **Sample Notes:**

Sample Prepared by Method: EPA 5035A

CAS No.	Parameter	Result	Flag	Units	Reported to LOD/MDL	LOQ	Dilution	Reference Method	Date/Time Prepared	Date/Time Analyzed	Analyst
100-41-4	Ethyl Benzene	ND		mg/kg dry	0.0022	0.0044	1	EPA 8260C	06/18/2021 06:47	06/18/2021 19:54	KHA
								Certifications:	CTDOH,NELAC-NY10854,NELAC-NY12058,NJDEP,PADEP		
87-68-3	Hexachlorobutadiene	ND		mg/kg dry	0.0022	0.0044	1	EPA 8260C	06/18/2021 06:47	06/18/2021 19:54	KHA
								Certifications:	NELAC-NY10854,NELAC-NY12058,NJDEP,PADEP		
98-82-8	Isopropylbenzene	ND		mg/kg dry	0.0022	0.0044	1	EPA 8260C	06/18/2021 06:47	06/18/2021 19:54	KHA
								Certifications:	CTDOH,NELAC-NY10854,NELAC-NY12058,NJDEP,PADEP		
79-20-9	Methyl acetate	ND		mg/kg dry	0.0022	0.0044	1	EPA 8260C	06/18/2021 06:47	06/18/2021 19:54	KHA
								Certifications:	NELAC-NY10854,NELAC-NY12058,NJDEP,PADEP		
1634-04-4	Methyl tert-butyl ether (MTBE)	ND		mg/kg dry	0.0022	0.0044	1	EPA 8260C	06/18/2021 06:47	06/18/2021 19:54	KHA
								Certifications:	CTDOH,NELAC-NY10854,NELAC-NY12058,NJDEP,PADEP		
108-87-2	Methylcyclohexane	ND		mg/kg dry	0.0022	0.0044	1	EPA 8260C	06/18/2021 06:47	06/18/2021 19:54	KHA
								Certifications:	NELAC-NY10854,NELAC-NY12058,NJDEP,PADEP		
75-09-2	Methylene chloride	ND		mg/kg dry	0.0044	0.0088	1	EPA 8260C	06/18/2021 06:47	06/18/2021 19:54	KHA
								Certifications:	CTDOH,NELAC-NY10854,NELAC-NY12058,NJDEP,PADEP		
104-51-8	n-Butylbenzene	ND		mg/kg dry	0.0022	0.0044	1	EPA 8260C	06/18/2021 06:47	06/18/2021 19:54	KHA
								Certifications:	CTDOH,NELAC-NY10854,NELAC-NY12058,NJDEP,PADEP		
103-65-1	n-Propylbenzene	ND		mg/kg dry	0.0022	0.0044	1	EPA 8260C	06/18/2021 06:47	06/18/2021 19:54	KHA
								Certifications:	CTDOH,NELAC-NY10854,NELAC-NY12058,NJDEP,PADEP		
95-47-6	o-Xylene	ND		mg/kg dry	0.0022	0.0044	1	EPA 8260C	06/18/2021 06:47	06/18/2021 19:54	KHA
								Certifications:	CTDOH,NELAC-NY10854,NELAC-NY12058,PADEP		
179601-23-1	p- & m- Xylenes	ND		mg/kg dry	0.0044	0.0088	1	EPA 8260C	06/18/2021 06:47	06/18/2021 19:54	KHA
								Certifications:	CTDOH,NELAC-NY10854,NELAC-NY12058,PADEP		
99-87-6	p-Isopropyltoluene	ND		mg/kg dry	0.0022	0.0044	1	EPA 8260C	06/18/2021 06:47	06/18/2021 19:54	KHA
								Certifications:	CTDOH,NELAC-NY10854,NELAC-NY12058,NJDEP,PADEP		
135-98-8	sec-Butylbenzene	ND		mg/kg dry	0.0022	0.0044	1	EPA 8260C	06/18/2021 06:47	06/18/2021 19:54	KHA
								Certifications:	CTDOH,NELAC-NY10854,NELAC-NY12058,NJDEP,PADEP		
100-42-5	Styrene	ND		mg/kg dry	0.0022	0.0044	1	EPA 8260C	06/18/2021 06:47	06/18/2021 19:54	KHA
								Certifications:	CTDOH,NELAC-NY10854,NELAC-NY12058,NJDEP,PADEP		
75-65-0	tert-Butyl alcohol (TBA)	ND		mg/kg dry	0.0022	0.0044	1	EPA 8260C	06/18/2021 06:47	06/18/2021 19:54	KHA
								Certifications:	NELAC-NY10854,NELAC-NY12058,NJDEP,PADEP		
98-06-6	tert-Butylbenzene	ND		mg/kg dry	0.0022	0.0044	1	EPA 8260C	06/18/2021 06:47	06/18/2021 19:54	KHA
								Certifications:	CTDOH,NELAC-NY10854,NELAC-NY12058,NJDEP,PADEP		
127-18-4	Tetrachloroethylene	ND		mg/kg dry	0.0022	0.0044	1	EPA 8260C	06/18/2021 06:47	06/18/2021 19:54	KHA
								Certifications:	CTDOH,NELAC-NY10854,NELAC-NY12058,NJDEP,PADEP		
108-88-3	Toluene	ND		mg/kg dry	0.0022	0.0044	1	EPA 8260C	06/18/2021 06:47	06/18/2021 19:54	KHA
								Certifications:	CTDOH,NELAC-NY10854,NELAC-NY12058,NJDEP,PADEP		
156-60-5	trans-1,2-Dichloroethylene	ND		mg/kg dry	0.0022	0.0044	1	EPA 8260C	06/18/2021 06:47	06/18/2021 19:54	KHA
								Certifications:	CTDOH,NELAC-NY10854,NELAC-NY12058,NJDEP,PADEP		
10061-02-6	trans-1,3-Dichloropropylene	ND		mg/kg dry	0.0022	0.0044	1	EPA 8260C	06/18/2021 06:47	06/18/2021 19:54	KHA
								Certifications:	CTDOH,NELAC-NY10854,NELAC-NY12058,NJDEP,PADEP		
79-01-6	Trichloroethylene	ND		mg/kg dry	0.0022	0.0044	1	EPA 8260C	06/18/2021 06:47	06/18/2021 19:54	KHA
								Certifications:	CTDOH,NELAC-NY10854,NELAC-NY12058,NJDEP,PADEP		
75-69-4	Trichlorofluoromethane	ND		mg/kg dry	0.0022	0.0044	1	EPA 8260C	06/18/2021 06:47	06/18/2021 19:54	KHA
								Certifications:	CTDOH,NELAC-NY10854,NELAC-NY12058,NJDEP,PADEP		

Sample Information

Client Sample ID: **EBDUP01_061721** **York Sample ID:** **21F0861-03**

York Project (SDG) No.	Client Project ID	Matrix	Collection Date/Time	Date Received
21F0861	170653201	Soil	June 17, 2021 4:10 pm	06/17/2021

Volatiles, 8260 Comprehensive

Log-in Notes: **Sample Notes:**

Sample Prepared by Method: EPA 5035A

CAS No.	Parameter	Result	Flag	Units	Reported to LOD/MDL	LOQ	Dilution	Reference Method	Date/Time Prepared	Date/Time Analyzed	Analyst
75-01-4	Vinyl Chloride	ND		mg/kg dry	0.0022	0.0044	1	EPA 8260C	06/18/2021 06:47	06/18/2021 19:54	KHA
								Certifications:	CTDOH,NELAC-NY10854,NELAC-NY12058,NJDEP,PADEP		
1330-20-7	Xylenes, Total	ND		mg/kg dry	0.0066	0.013	1	EPA 8260C	06/18/2021 06:47	06/18/2021 19:54	KHA
								Certifications:	CTDOH,NELAC-NY10854,NELAC-NY12058,NJDEP		

	Surrogate Recoveries	Result	Acceptance Range
17060-07-0	*Surrogate: SURR: 1,2-Dichloroethane-d4*	*101 %*	*77-125*
2037-26-5	*Surrogate: SURR: Toluene-d8*	*98.6 %*	*85-120*
460-00-4	*Surrogate: SURR: p-Bromofluorobenzene*	*104 %*	*76-130*

Semi-Volatiles, 8270 Comprehensive

Log-in Notes: **Sample Notes:**

Sample Prepared by Method: EPA 3546 SVOA

CAS No.	Parameter	Result	Flag	Units	Reported to LOD/MDL	LOQ	Dilution	Reference Method	Date/Time Prepared	Date/Time Analyzed	Analyst
92-52-4	1,1-Biphenyl	ND		mg/kg dry	0.0489	0.0976	2	EPA 8270D	06/22/2021 07:47	06/22/2021 22:51	KH
								Certifications:	NELAC-NY10854,NJDEP,PADEP		
95-94-3	1,2,4,5-Tetrachlorobenzene	ND		mg/kg dry	0.0976	0.195	2	EPA 8270D	06/22/2021 07:47	06/22/2021 22:51	KH
								Certifications:	NELAC-NY10854,NJDEP,PADEP		
122-66-7	1,2-Diphenylhydrazine (as Azobenzene)	ND		mg/kg dry	0.0489	0.0976	2	EPA 8270D	06/22/2021 07:47	06/22/2021 22:51	KH
								Certifications:	NELAC-NY10854,NJDEP,PADEP		
58-90-2	2,3,4,6-Tetrachlorophenol	ND		mg/kg dry	0.0976	0.195	2	EPA 8270D	06/22/2021 07:47	06/22/2021 22:51	KH
								Certifications:	NELAC-NY10854,NJDEP,PADEP		
95-95-4	2,4,5-Trichlorophenol	ND		mg/kg dry	0.0489	0.0976	2	EPA 8270D	06/22/2021 07:47	06/22/2021 22:51	KH
								Certifications:	CTDOH,NELAC-NY10854,NJDEP,PADEP		
88-06-2	2,4,6-Trichlorophenol	ND		mg/kg dry	0.0489	0.0976	2	EPA 8270D	06/22/2021 07:47	06/22/2021 22:51	KH
								Certifications:	CTDOH,NELAC-NY10854,NJDEP,PADEP		
120-83-2	2,4-Dichlorophenol	ND		mg/kg dry	0.0489	0.0976	2	EPA 8270D	06/22/2021 07:47	06/22/2021 22:51	KH
								Certifications:	CTDOH,NELAC-NY10854,NJDEP,PADEP		
105-67-9	2,4-Dimethylphenol	ND		mg/kg dry	0.0489	0.0976	2	EPA 8270D	06/22/2021 07:47	06/22/2021 22:51	KH
								Certifications:	CTDOH,NELAC-NY10854,NJDEP,PADEP		
51-28-5	2,4-Dinitrophenol	ND		mg/kg dry	0.0976	0.195	2	EPA 8270D	06/22/2021 07:47	06/22/2021 22:51	KH
								Certifications:	CTDOH,NELAC-NY10854,NJDEP,PADEP		
121-14-2	2,4-Dinitrotoluene	ND		mg/kg dry	0.0489	0.0976	2	EPA 8270D	06/22/2021 07:47	06/22/2021 22:51	KH
								Certifications:	CTDOH,NELAC-NY10854,NJDEP,PADEP		
606-20-2	2,6-Dinitrotoluene	ND		mg/kg dry	0.0489	0.0976	2	EPA 8270D	06/22/2021 07:47	06/22/2021 22:51	KH
								Certifications:	CTDOH,NELAC-NY10854,NJDEP,PADEP		
91-58-7	2-Chloronaphthalene	ND		mg/kg dry	0.0489	0.0976	2	EPA 8270D	06/22/2021 07:47	06/22/2021 22:51	KH
								Certifications:	CTDOH,NELAC-NY10854,NJDEP,PADEP		
95-57-8	2-Chlorophenol	ND		mg/kg dry	0.0489	0.0976	2	EPA 8270D	06/22/2021 07:47	06/22/2021 22:51	KH
								Certifications:	CTDOH,NELAC-NY10854,NJDEP,PADEP		
91-57-6	2-Methylnaphthalene	ND		mg/kg dry	0.0489	0.0976	2	EPA 8270D	06/22/2021 07:47	06/22/2021 22:51	KH
								Certifications:	CTDOH,NELAC-NY10854,NJDEP,PADEP		

Sample Information

Client Sample ID: **EBDUP01_061721** **York Sample ID:** **21F0861-03**

York Project (SDG) No.	Client Project ID	Matrix	Collection Date/Time	Date Received
21F0861	170653201	Soil	June 17, 2021 4:10 pm	06/17/2021

Semi-Volatiles, 8270 Comprehensive **Log-in Notes:** **Sample Notes:**

Sample Prepared by Method: EPA 3546 SVOA

CAS No.	Parameter	Result	Flag	Units	Reported to LOD/MDL	LOQ	Dilution	Reference Method	Date/Time Prepared	Date/Time Analyzed	Analyst
95-48-7	2-Methylphenol	ND		mg/kg dry	0.0489	0.0976	2	EPA 8270D Certifications: CTDOH,NELAC-NY10854,NJDEP,PADEP	06/22/2021 07:47	06/22/2021 22:51	KH
88-74-4	2-Nitroaniline	ND		mg/kg dry	0.0976	0.195	2	EPA 8270D Certifications: CTDOH,NELAC-NY10854,NJDEP,PADEP	06/22/2021 07:47	06/22/2021 22:51	KH
88-75-5	2-Nitrophenol	ND		mg/kg dry	0.0489	0.0976	2	EPA 8270D Certifications: CTDOH,NELAC-NY10854,NJDEP,PADEP	06/22/2021 07:47	06/22/2021 22:51	KH
65794-96-9	3- & 4-Methylphenols	ND		mg/kg dry	0.0489	0.0976	2	EPA 8270D Certifications: CTDOH,NELAC-NY10854,NJDEP,PADEP	06/22/2021 07:47	06/22/2021 22:51	KH
91-94-1	3,3-Dichlorobenzidine	ND		mg/kg dry	0.0489	0.0976	2	EPA 8270D Certifications: NELAC-NY10854,NJDEP,PADEP	06/22/2021 07:47	06/22/2021 22:51	KH
99-09-2	3-Nitroaniline	ND		mg/kg dry	0.0976	0.195	2	EPA 8270D Certifications: CTDOH,NELAC-NY10854,NJDEP,PADEP	06/22/2021 07:47	06/22/2021 22:51	KH
534-52-1	4,6-Dinitro-2-methylphenol	ND		mg/kg dry	0.0976	0.195	2	EPA 8270D Certifications: CTDOH,NELAC-NY10854,NJDEP,PADEP	06/22/2021 07:47	06/22/2021 22:51	KH
101-55-3	4-Bromophenyl phenyl ether	ND		mg/kg dry	0.0489	0.0976	2	EPA 8270D Certifications: CTDOH,NELAC-NY10854,NJDEP,PADEP	06/22/2021 07:47	06/22/2021 22:51	KH
59-50-7	4-Chloro-3-methylphenol	ND		mg/kg dry	0.0489	0.0976	2	EPA 8270D Certifications: CTDOH,NELAC-NY10854,NJDEP,PADEP	06/22/2021 07:47	06/22/2021 22:51	KH
106-47-8	4-Chloroaniline	ND		mg/kg dry	0.0489	0.0976	2	EPA 8270D Certifications: CTDOH,NELAC-NY10854,NJDEP,PADEP	06/22/2021 07:47	06/22/2021 22:51	KH
7005-72-3	4-Chlorophenyl phenyl ether	ND		mg/kg dry	0.0489	0.0976	2	EPA 8270D Certifications: CTDOH,NELAC-NY10854,NJDEP,PADEP	06/22/2021 07:47	06/22/2021 22:51	KH
100-01-6	4-Nitroaniline	ND		mg/kg dry	0.0976	0.195	2	EPA 8270D Certifications: CTDOH,NELAC-NY10854,NJDEP,PADEP	06/22/2021 07:47	06/22/2021 22:51	KH
100-02-7	4-Nitrophenol	ND		mg/kg dry	0.0976	0.195	2	EPA 8270D Certifications: CTDOH,NELAC-NY10854,NJDEP,PADEP	06/22/2021 07:47	06/22/2021 22:51	KH
83-32-9	Acenaphthene	ND		mg/kg dry	0.0489	0.0976	2	EPA 8270D Certifications: CTDOH,NELAC-NY10854,NJDEP,PADEP	06/22/2021 07:47	06/22/2021 22:51	KH
208-96-8	Acenaphthylene	ND		mg/kg dry	0.0489	0.0976	2	EPA 8270D Certifications: CTDOH,NELAC-NY10854,NJDEP,PADEP	06/22/2021 07:47	06/22/2021 22:51	KH
98-86-2	Acetophenone	ND		mg/kg dry	0.0489	0.0976	2	EPA 8270D Certifications: NELAC-NY10854,NJDEP,PADEP	06/22/2021 07:47	06/22/2021 22:51	KH
62-53-3	Aniline	ND		mg/kg dry	0.195	0.391	2	EPA 8270D Certifications: NELAC-NY10854,NJDEP,PADEP	06/22/2021 07:47	06/22/2021 22:51	KH
120-12-7	Anthracene	ND		mg/kg dry	0.0489	0.0976	2	EPA 8270D Certifications: CTDOH,NELAC-NY10854,NJDEP,PADEP	06/22/2021 07:47	06/22/2021 22:51	KH
1912-24-9	Atrazine	ND		mg/kg dry	0.0489	0.0976	2	EPA 8270D Certifications: NELAC-NY10854,NJDEP,PADEP	06/22/2021 07:47	06/22/2021 22:51	KH
100-52-7	Benzaldehyde	ND		mg/kg dry	0.0489	0.0976	2	EPA 8270D Certifications: NELAC-NY10854,NJDEP,PADEP	06/22/2021 07:47	06/22/2021 22:51	KH
92-87-5	Benzidine	ND		mg/kg dry	0.195	0.391	2	EPA 8270D Certifications: CTDOH,NELAC-NY10854,PADEP	06/22/2021 07:47	06/22/2021 22:51	KH
56-55-3	Benzo(a)anthracene	ND		mg/kg dry	0.0489	0.0976	2	EPA 8270D Certifications: CTDOH,NELAC-NY10854,NJDEP,PADEP	06/22/2021 07:47	06/22/2021 22:51	KH

Sample Information

Client Sample ID: **EBDUP01_061721** **York Sample ID:** **21F0861-03**

York Project (SDG) No.	Client Project ID	Matrix	Collection Date/Time	Date Received
21F0861	170653201	Soil	June 17, 2021 4:10 pm	06/17/2021

Semi-Volatiles, 8270 Comprehensive **Log-in Notes:** **Sample Notes:**

Sample Prepared by Method: EPA 3546 SVOA

CAS No.	Parameter	Result	Flag	Units	Reported to LOD/MDL	LOQ	Dilution	Reference Method	Date/Time Prepared	Date/Time Analyzed	Analyst
50-32-8	Benzo(a)pyrene	ND		mg/kg dry	0.0489	0.0976	2	EPA 8270D Certifications: CTDOH,NELAC-NY10854,NJDEP,PADEP	06/22/2021 07:47	06/22/2021 22:51	KH
205-99-2	Benzo(b)fluoranthene	ND		mg/kg dry	0.0489	0.0976	2	EPA 8270D Certifications: CTDOH,NELAC-NY10854,NJDEP,PADEP	06/22/2021 07:47	06/22/2021 22:51	KH
191-24-2	Benzo(g,h,i)perylene	ND		mg/kg dry	0.0489	0.0976	2	EPA 8270D Certifications: CTDOH,NELAC-NY10854,NJDEP,PADEP	06/22/2021 07:47	06/22/2021 22:51	KH
207-08-9	Benzo(k)fluoranthene	ND		mg/kg dry	0.0489	0.0976	2	EPA 8270D Certifications: CTDOH,NELAC-NY10854,NJDEP,PADEP	06/22/2021 07:47	06/22/2021 22:51	KH
65-85-0	Benzoic acid	ND		mg/kg dry	0.0489	0.0976	2	EPA 8270D Certifications: NELAC-NY10854,NJDEP,PADEP	06/22/2021 07:47	06/22/2021 22:51	KH
100-51-6	Benzyl alcohol	ND		mg/kg dry	0.0489	0.0976	2	EPA 8270D Certifications: NELAC-NY10854,NJDEP,PADEP	06/22/2021 07:47	06/22/2021 22:51	KH
85-68-7	Benzyl butyl phthalate	ND		mg/kg dry	0.0489	0.0976	2	EPA 8270D Certifications: CTDOH,NELAC-NY10854,NJDEP,PADEP	06/22/2021 07:47	06/22/2021 22:51	KH
111-91-1	Bis(2-chloroethoxy)methane	ND		mg/kg dry	0.0489	0.0976	2	EPA 8270D Certifications: CTDOH,NELAC-NY10854,NJDEP,PADEP	06/22/2021 07:47	06/22/2021 22:51	KH
111-44-4	Bis(2-chloroethyl)ether	ND		mg/kg dry	0.0489	0.0976	2	EPA 8270D Certifications: CTDOH,NELAC-NY10854,NJDEP,PADEP	06/22/2021 07:47	06/22/2021 22:51	KH
108-60-1	Bis(2-chloroisopropyl)ether	ND		mg/kg dry	0.0489	0.0976	2	EPA 8270D Certifications: CTDOH,NELAC-NY10854,NJDEP,PADEP	06/22/2021 07:47	06/22/2021 22:51	KH
117-81-7	Bis(2-ethylhexyl)phthalate	ND		mg/kg dry	0.0489	0.0976	2	EPA 8270D Certifications: CTDOH,NELAC-NY10854,NJDEP,PADEP	06/22/2021 07:47	06/22/2021 22:51	KH
105-60-2	Caprolactam	ND		mg/kg dry	0.0976	0.195	2	EPA 8270D Certifications: NELAC-NY10854,NJDEP,PADEP	06/22/2021 07:47	06/22/2021 22:51	KH
86-74-8	Carbazole	ND		mg/kg dry	0.0489	0.0976	2	EPA 8270D Certifications: CTDOH,NELAC-NY10854,NJDEP,PADEP	06/22/2021 07:47	06/22/2021 22:51	KH
218-01-9	Chrysene	ND		mg/kg dry	0.0489	0.0976	2	EPA 8270D Certifications: CTDOH,NELAC-NY10854,NJDEP,PADEP	06/22/2021 07:47	06/22/2021 22:51	KH
53-70-3	Dibenzo(a,h)anthracene	ND		mg/kg dry	0.0489	0.0976	2	EPA 8270D Certifications: CTDOH,NELAC-NY10854,NJDEP,PADEP	06/22/2021 07:47	06/22/2021 22:51	KH
132-64-9	Dibenzofuran	ND		mg/kg dry	0.0489	0.0976	2	EPA 8270D Certifications: CTDOH,NELAC-NY10854,NJDEP,PADEP	06/22/2021 07:47	06/22/2021 22:51	KH
84-66-2	Diethyl phthalate	ND		mg/kg dry	0.0489	0.0976	2	EPA 8270D Certifications: CTDOH,NELAC-NY10854,NJDEP,PADEP	06/22/2021 07:47	06/22/2021 22:51	KH
131-11-3	Dimethyl phthalate	ND		mg/kg dry	0.0489	0.0976	2	EPA 8270D Certifications: CTDOH,NELAC-NY10854,NJDEP,PADEP	06/22/2021 07:47	06/22/2021 22:51	KH
84-74-2	Di-n-butyl phthalate	ND		mg/kg dry	0.0489	0.0976	2	EPA 8270D Certifications: CTDOH,NELAC-NY10854,NJDEP,PADEP	06/22/2021 07:47	06/22/2021 22:51	KH
117-84-0	Di-n-octyl phthalate	ND		mg/kg dry	0.0489	0.0976	2	EPA 8270D Certifications: CTDOH,NELAC-NY10854,NJDEP,PADEP	06/22/2021 07:47	06/22/2021 22:51	KH
122-39-4	Diphenylamine	ND		mg/kg dry	0.0976	0.195	2	EPA 8270D Certifications: NELAC-NY10854,NJDEP,PADEP	06/22/2021 07:47	06/22/2021 22:51	KH
206-44-0	Fluoranthene	ND		mg/kg dry	0.0489	0.0976	2	EPA 8270D Certifications: CTDOH,NELAC-NY10854,NJDEP,PADEP	06/22/2021 07:47	06/22/2021 22:51	KH

Sample Information

Client Sample ID: **EBDUP01_061721** **York Sample ID:** **21F0861-03**

York Project (SDG) No.	Client Project ID	Matrix	Collection Date/Time	Date Received
21F0861	170653201	Soil	June 17, 2021 4:10 pm	06/17/2021

Semi-Volatiles, 8270 Comprehensive **Log-in Notes:** **Sample Notes:**

Sample Prepared by Method: EPA 3546 SVOA

CAS No.	Parameter	Result	Flag	Units	Reported to LOD/MDL	LOQ	Dilution	Reference Method	Date/Time Prepared	Date/Time Analyzed	Analyst
86-73-7	Fluorene	ND		mg/kg dry	0.0489	0.0976	2	EPA 8270D	06/22/2021 07:47	06/22/2021 22:51	KH
								Certifications:	NELAC-NY10854,NJDEP,PADEP		
118-74-1	Hexachlorobenzene	ND		mg/kg dry	0.0489	0.0976	2	EPA 8270D	06/22/2021 07:47	06/22/2021 22:51	KH
								Certifications:	CTDOH,NELAC-NY10854,NJDEP,PADEP		
87-68-3	Hexachlorobutadiene	ND		mg/kg dry	0.0489	0.0976	2	EPA 8270D	06/22/2021 07:47	06/22/2021 22:51	KH
								Certifications:	CTDOH,NELAC-NY10854,NJDEP,PADEP		
77-47-4	Hexachlorocyclopentadiene	ND		mg/kg dry	0.0489	0.0976	2	EPA 8270D	06/22/2021 07:47	06/22/2021 22:51	KH
								Certifications:	CTDOH,NELAC-NY10854,NJDEP,PADEP		
67-72-1	Hexachloroethane	ND		mg/kg dry	0.0489	0.0976	2	EPA 8270D	06/22/2021 07:47	06/22/2021 22:51	KH
								Certifications:	CTDOH,NELAC-NY10854,NJDEP,PADEP		
193-39-5	Indeno(1,2,3-cd)pyrene	ND		mg/kg dry	0.0489	0.0976	2	EPA 8270D	06/22/2021 07:47	06/22/2021 22:51	KH
								Certifications:	CTDOH,NELAC-NY10854,NJDEP,PADEP		
78-59-1	Isophorone	ND		mg/kg dry	0.0489	0.0976	2	EPA 8270D	06/22/2021 07:47	06/22/2021 22:51	KH
								Certifications:	CTDOH,NELAC-NY10854,NJDEP,PADEP		
91-20-3	Naphthalene	ND		mg/kg dry	0.0489	0.0976	2	EPA 8270D	06/22/2021 07:47	06/22/2021 22:51	KH
								Certifications:	CTDOH,NELAC-NY10854,NJDEP,PADEP		
98-95-3	Nitrobenzene	ND		mg/kg dry	0.0489	0.0976	2	EPA 8270D	06/22/2021 07:47	06/22/2021 22:51	KH
								Certifications:	CTDOH,NELAC-NY10854,NJDEP,PADEP		
62-75-9	N-Nitrosodimethylamine	ND		mg/kg dry	0.0489	0.0976	2	EPA 8270D	06/22/2021 07:47	06/22/2021 22:51	KH
								Certifications:	CTDOH,NELAC-NY10854,NJDEP,PADEP		
621-64-7	N-nitroso-di-n-propylamine	ND		mg/kg dry	0.0489	0.0976	2	EPA 8270D	06/22/2021 07:47	06/22/2021 22:51	KH
								Certifications:	CTDOH,NELAC-NY10854,NJDEP,PADEP		
86-30-6	N-Nitrosodiphenylamine	ND		mg/kg dry	0.0489	0.0976	2	EPA 8270D	06/22/2021 07:47	06/22/2021 22:51	KH
								Certifications:	CTDOH,NELAC-NY10854,NJDEP,PADEP		
87-86-5	Pentachlorophenol	ND		mg/kg dry	0.0489	0.0976	2	EPA 8270D	06/22/2021 07:47	06/22/2021 22:51	KH
								Certifications:	CTDOH,NELAC-NY10854,NJDEP,PADEP		
85-01-8	Phenanthrene	ND		mg/kg dry	0.0489	0.0976	2	EPA 8270D	06/22/2021 07:47	06/22/2021 22:51	KH
								Certifications:	CTDOH,NELAC-NY10854,NJDEP,PADEP		
108-95-2	Phenol	ND		mg/kg dry	0.0489	0.0976	2	EPA 8270D	06/22/2021 07:47	06/22/2021 22:51	KH
								Certifications:	CTDOH,NELAC-NY10854,NJDEP,PADEP		
129-00-0	Pyrene	ND		mg/kg dry	0.0489	0.0976	2	EPA 8270D	06/22/2021 07:47	06/22/2021 22:51	KH
								Certifications:	CTDOH,NELAC-NY10854,NJDEP,PADEP		
110-86-1	Pyridine	ND		mg/kg dry	0.195	0.391	2	EPA 8270D	06/22/2021 07:47	06/22/2021 22:51	KH
								Certifications:	CTDOH,NELAC-NY10854,NJDEP,PADEP		

	Surrogate Recoveries	Result		Acceptance Range
367-12-4	*Surrogate: SURR: 2-Fluorophenol*	*83.1 %*		*20-108*
4165-62-2	*Surrogate: SURR: Phenol-d5*	*78.9 %*		*23-114*
4165-60-0	*Surrogate: SURR: Nitrobenzene-d5*	*79.9 %*		*22-108*
321-60-8	*Surrogate: SURR: 2-Fluorobiphenyl*	*85.9 %*		*21-113*
118-79-6	*Surrogate: SURR: 2,4,6-Tribromophenol*	*89.2 %*		*19-110*
1718-51-0	*Surrogate: SURR: Terphenyl-d14*	*124 %*	S-08	*24-116*

Sample Information

Client Sample ID: **EBDUP01_061721** **York Sample ID:** **21F0861-03**

York Project (SDG) No.	Client Project ID	Matrix	Collection Date/Time	Date Received
21F0861	170653201	Soil	June 17, 2021 4:10 pm	06/17/2021

Semi-Volatiles, 1,4-Dioxane 8270 SIM-Soil

Log-in Notes: **Sample Notes:**

Sample Prepared by Method: EPA 3550C

CAS No.	Parameter	Result	Flag	Units	Reported to LOQ	Dilution	Reference Method	Date/Time Prepared	Date/Time Analyzed	Analyst
123-91-1	1,4-Dioxane	ND		ug/kg	19.6	1	EPA 8270D SIM Certifications: NELAC-NY10854	06/22/2021 07:42	06/23/2021 12:21	KH

	Surrogate Recoveries	Result	Acceptance Range
17647-74-4	*Surrogate: 1,4-Dioxane-d8*	*62.0 %*	*39-127.5*

PFAS, NYSDEC Target List

Log-in Notes: **Sample Notes:**

Sample Prepared by Method: SPE PFAS Extraction-Soil-EPA 537m

CAS No.	Parameter	Result	Flag	Units	Reported to LOQ	Dilution	Reference Method	Date/Time Prepared	Date/Time Analyzed	Analyst
375-73-5	* Perfluorobutanesulfonic acid (PFBS)	ND		ug/kg dry	0.266	1	EPA 537m Certifications:	06/21/2021 11:45	06/23/2021 09:48	WL
307-24-4	* Perfluorohexanoic acid (PFHxA)	ND		ug/kg dry	0.266	1	EPA 537m Certifications:	06/21/2021 11:45	06/23/2021 09:48	WL
375-85-9	* Perfluoroheptanoic acid (PFHpA)	ND		ug/kg dry	0.266	1	EPA 537m Certifications:	06/21/2021 11:45	06/23/2021 09:48	WL
355-46-4	* Perfluorohexanesulfonic acid (PFHxS)	ND		ug/kg dry	0.266	1	EPA 537m Certifications:	06/21/2021 11:45	06/23/2021 09:48	WL
335-67-1	* Perfluorooctanoic acid (PFOA)	ND		ug/kg dry	0.266	1	EPA 537m Certifications:	06/21/2021 11:45	06/23/2021 09:48	WL
1763-23-1	*** Perfluorooctanesulfonic acid (PFOS)**	**0.267**		ug/kg dry	0.266	1	EPA 537m Certifications:	06/21/2021 11:45	06/23/2021 09:48	WL
375-95-1	* Perfluorononanoic acid (PFNA)	ND		ug/kg dry	0.266	1	EPA 537m Certifications:	06/21/2021 11:45	06/23/2021 09:48	WL
335-76-2	* Perfluorodecanoic acid (PFDA)	ND		ug/kg dry	0.266	1	EPA 537m Certifications:	06/21/2021 11:45	06/23/2021 09:48	WL
2058-94-8	* Perfluoroundecanoic acid (PFUnA)	ND		ug/kg dry	0.266	1	EPA 537m Certifications:	06/21/2021 11:45	06/23/2021 09:48	WL
307-55-1	* Perfluorododecanoic acid (PFDoA)	ND		ug/kg dry	0.266	1	EPA 537m Certifications:	06/21/2021 11:45	06/23/2021 09:48	WL
72629-94-8	* Perfluorotridecanoic acid (PFTrDA)	ND		ug/kg dry	0.266	1	EPA 537m Certifications:	06/21/2021 11:45	06/23/2021 09:48	WL
376-06-7	* Perfluorotetradecanoic acid (PFTA)	ND		ug/kg dry	0.266	1	EPA 537m Certifications:	06/21/2021 11:45	06/23/2021 09:48	WL
2355-31-9	* N-MeFOSAA	ND		ug/kg dry	0.266	1	EPA 537m Certifications:	06/21/2021 11:45	06/23/2021 09:48	WL
2991-50-6	* N-EtFOSAA	ND		ug/kg dry	0.266	1	EPA 537m Certifications:	06/21/2021 11:45	06/23/2021 09:48	WL
2706-90-3	* Perfluoropentanoic acid (PFPeA)	ND		ug/kg dry	0.266	1	EPA 537m Certifications:	06/21/2021 11:45	06/23/2021 09:48	WL
754-91-6	* Perfluoro-1-octanesulfonamide (FOSA)	ND		ug/kg dry	0.266	1	EPA 537m Certifications:	06/21/2021 11:45	06/23/2021 09:48	WL

Sample Information

Client Sample ID: **EBDUP01_061721** **York Sample ID:** **21F0861-03**

York Project (SDG) No.	Client Project ID	Matrix	Collection Date/Time	Date Received
21F0861	170653201	Soil	June 17, 2021 4:10 pm	06/17/2021

PFAS, NYSDEC Target List

Log-in Notes: **Sample Notes:**

Sample Prepared by Method: SPE PFAS Extraction-Soil-EPA 537m

CAS No.	Parameter	Result	Flag	Units	Reported to LOQ	Dilution	Reference Method	Date/Time Prepared	Date/Time Analyzed	Analyst
375-92-8	* Perfluoro-1-heptanesulfonic acid (PFHpS)	ND		ug/kg dry	0.266	1	EPA 537m Certifications:	06/21/2021 11:45	06/23/2021 09:48	WL
335-77-3	* Perfluoro-1-decanesulfonic acid (PFDS)	ND		ug/kg dry	0.266	1	EPA 537m Certifications:	06/21/2021 11:45	06/23/2021 09:48	WL
27619-97-2	* 1H,1H,2H,2H-Perfluorooctanesulfonic acid (6:2 FTS)	ND		ug/kg dry	0.266	1	EPA 537m Certifications:	06/21/2021 11:45	06/23/2021 09:48	WL
39108-34-4	* 1H,1H,2H,2H-Perfluorodecanesulfonic acid (8:2 FTS)	ND		ug/kg dry	0.266	1	EPA 537m Certifications:	06/21/2021 11:45	06/23/2021 09:48	WL
375-22-4	* Perfluoro-n-butanoic acid (PFBA)	ND		ug/kg dry	0.266	1	EPA 537m Certifications:	06/21/2021 11:45	06/23/2021 09:48	WL

Surrogate Recoveries	Result	Acceptance Range
Surrogate: M3PFBS	*89.2 %*	*25-150*
Surrogate: M5PFHxA	*90.1 %*	*25-150*
Surrogate: M4PFHpA	*96.6 %*	*25-150*
Surrogate: M3PFHxS	*73.4 %*	*25-150*
Surrogate: Perfluoro-n-[13C8]octanoic aci	*81.6 %*	*25-150*
Surrogate: M6PFDA	*71.0 %*	*25-150*
Surrogate: M7PFUdA	*72.7 %*	*25-150*
Surrogate: Perfluoro-n-[1,2-13C2]dodecan	*71.0 %*	*25-150*
Surrogate: M2PFTeDA	*69.9 %*	*10-150*
Surrogate: Perfluoro-n-[13C4]butanoic aci	*98.8 %*	*25-150*
Surrogate: Perfluoro-1-[13C8]octanesulfor	*69.9 %*	*25-150*
Surrogate: Perfluoro-n-[13C5]pentanoic ac	*96.6 %*	*25-150*
Surrogate: Perfluoro-1-[13C8]octanesulfor	*46.8 %*	*10-150*
Surrogate: d3-N-MeFOSAA	*67.1 %*	*25-150*
Surrogate: d5-N-EtFOSAA	*74.4 %*	*25-150*
Surrogate: M2-6:2 FTS	*74.9 %*	*25-150*
Surrogate: M2-8:2 FTS	*42.3 %*	*25-150*
Surrogate: M9PFNA	*87.6 %*	*25-150*

Pesticides, 8081 List

Log-in Notes: **Sample Notes:**

Sample Prepared by Method: EPA 3550C

CAS No.	Parameter	Result	Flag	Units	Reported to LOQ	Dilution	Reference Method	Date/Time Prepared	Date/Time Analyzed	Analyst
72-54-8	4,4'-DDD	ND		mg/kg dry	0.00192	5	EPA 8081B Certifications: CTDOH,NELAC-NY10854,NJDEP,PADEP	06/21/2021 13:34	06/22/2021 19:12	CM
72-55-9	4,4'-DDE	ND		mg/kg dry	0.00192	5	EPA 8081B Certifications: CTDOH,NELAC-NY10854,NJDEP,PADEP	06/21/2021 13:34	06/22/2021 19:12	CM
50-29-3	4,4'-DDT	ND		mg/kg dry	0.00192	5	EPA 8081B Certifications: CTDOH,NELAC-NY10854,NJDEP,PADEP	06/21/2021 13:34	06/22/2021 19:12	CM

Sample Information

Client Sample ID: **EBDUP01_061721** **York Sample ID:** **21F0861-03**

York Project (SDG) No.	Client Project ID	Matrix	Collection Date/Time	Date Received
21F0861	170653201	Soil	June 17, 2021 4:10 pm	06/17/2021

Pesticides, 8081 List **Log-in Notes:** **Sample Notes:**

Sample Prepared by Method: EPA 3550C

CAS No.	Parameter	Result	Flag	Units	Reported to LOQ	Dilution	Reference Method	Date/Time Prepared	Date/Time Analyzed	Analyst
309-00-2	Aldrin	ND		mg/kg dry	0.00192	5	EPA 8081B Certifications: CTDOH,NELAC-NY10854,NJDEP,PADEP	06/21/2021 13:34	06/22/2021 19:12	CM
319-84-6	alpha-BHC	ND		mg/kg dry	0.00192	5	EPA 8081B Certifications: CTDOH,NELAC-NY10854,NJDEP,PADEP	06/21/2021 13:34	06/22/2021 19:12	CM
5103-71-9	alpha-Chlordane	ND		mg/kg dry	0.00192	5	EPA 8081B Certifications: NELAC-NY10854,NJDEP	06/21/2021 13:34	06/22/2021 19:12	CM
319-85-7	beta-BHC	ND		mg/kg dry	0.00192	5	EPA 8081B Certifications: CTDOH,NELAC-NY10854,NJDEP,PADEP	06/21/2021 13:34	06/22/2021 19:12	CM
319-86-8	delta-BHC	ND		mg/kg dry	0.00192	5	EPA 8081B Certifications: CTDOH,NELAC-NY10854,NJDEP,PADEP	06/21/2021 13:34	06/22/2021 19:12	CM
60-57-1	Dieldrin	ND		mg/kg dry	0.00192	5	EPA 8081B Certifications: CTDOH,NELAC-NY10854,NJDEP,PADEP	06/21/2021 13:34	06/22/2021 19:12	CM
959-98-8	Endosulfan I	ND		mg/kg dry	0.00192	5	EPA 8081B Certifications: CTDOH,NELAC-NY10854,NJDEP,PADEP	06/21/2021 13:34	06/22/2021 19:12	CM
33213-65-9	Endosulfan II	ND		mg/kg dry	0.00192	5	EPA 8081B Certifications: CTDOH,NELAC-NY10854	06/21/2021 13:34	06/22/2021 19:12	CM
1031-07-8	Endosulfan sulfate	ND		mg/kg dry	0.00192	5	EPA 8081B Certifications: CTDOH,NELAC-NY10854,NJDEP,PADEP	06/21/2021 13:34	06/22/2021 19:12	CM
72-20-8	Endrin	ND		mg/kg dry	0.00192	5	EPA 8081B Certifications: CTDOH,NELAC-NY10854,NJDEP,PADEP	06/21/2021 13:34	06/22/2021 19:12	CM
7421-93-4	Endrin aldehyde	ND		mg/kg dry	0.00192	5	EPA 8081B Certifications: CTDOH,NELAC-NY10854,NJDEP,PADEP	06/21/2021 13:34	06/22/2021 19:12	CM
53494-70-5	Endrin ketone	ND		mg/kg dry	0.00192	5	EPA 8081B Certifications: CTDOH,NELAC-NY10854,NJDEP,PADEP	06/21/2021 13:34	06/22/2021 19:12	CM
58-89-9	gamma-BHC (Lindane)	ND		mg/kg dry	0.00192	5	EPA 8081B Certifications: CTDOH,NELAC-NY10854,NJDEP,PADEP	06/21/2021 13:34	06/22/2021 19:12	CM
5566-34-7	gamma-Chlordane	ND		mg/kg dry	0.00192	5	EPA 8081B Certifications: NELAC-NY10854,NJDEP	06/21/2021 13:34	06/22/2021 19:12	CM
76-44-8	Heptachlor	ND		mg/kg dry	0.00192	5	EPA 8081B Certifications: CTDOH,NELAC-NY10854,NJDEP,PADEP	06/21/2021 13:34	06/22/2021 19:12	CM
1024-57-3	Heptachlor epoxide	ND		mg/kg dry	0.00192	5	EPA 8081B Certifications: CTDOH,NELAC-NY10854,NJDEP,PADEP	06/21/2021 13:34	06/22/2021 19:12	CM
72-43-5	Methoxychlor	ND		mg/kg dry	0.00192	5	EPA 8081B Certifications: CTDOH,NELAC-NY10854,NJDEP,PADEP	06/21/2021 13:34	06/22/2021 19:12	CM
8001-35-2	Toxaphene	ND		mg/kg dry	0.192	5	EPA 8081B Certifications: CTDOH,NELAC-NY10854,NJDEP,PADEP	06/21/2021 13:34	06/22/2021 19:12	CM
57-74-9	* Chlordane, total	ND		mg/kg dry	0.0385	5	EPA 8081B Certifications:	06/21/2021 13:34	06/22/2021 19:12	CM

	Surrogate Recoveries	Result	Acceptance Range
2051-24-3	*Surrogate: Decachlorobiphenyl*	*52.4 %*	*30-150*
877-09-8	*Surrogate: Tetrachloro-m-xylene*	*60.1 %*	*30-150*

Sample Information

Client Sample ID: **EBDUP01_061721** **York Sample ID:** **21F0861-03**

York Project (SDG) No.	Client Project ID	Matrix	Collection Date/Time	Date Received
21F0861	170653201	Soil	June 17, 2021 4:10 pm	06/17/2021

Polychlorinated Biphenyls (PCB), 8082 List

Log-in Notes: **Sample Notes:**

Sample Prepared by Method: EPA 3550C

CAS No.	Parameter	Result	Flag	Units	Reported to LOQ	Dilution	Reference Method	Date/Time Prepared	Date/Time Analyzed	Analyst
12674-11-2	Aroclor 1016	ND		mg/kg dry	0.0194	1	EPA 8082A	06/21/2021 13:34	06/22/2021 17:48	BJ
							Certifications:	NELAC-NY10854,CTDOH,NJDEP,PADEP		
11104-28-2	Aroclor 1221	ND		mg/kg dry	0.0194	1	EPA 8082A	06/21/2021 13:34	06/22/2021 17:48	BJ
							Certifications:	NELAC-NY10854,CTDOH,NJDEP,PADEP		
11141-16-5	Aroclor 1232	ND		mg/kg dry	0.0194	1	EPA 8082A	06/21/2021 13:34	06/22/2021 17:48	BJ
							Certifications:	NELAC-NY10854,CTDOH,NJDEP,PADEP		
53469-21-9	Aroclor 1242	ND		mg/kg dry	0.0194	1	EPA 8082A	06/21/2021 13:34	06/22/2021 17:48	BJ
							Certifications:	NELAC-NY10854,CTDOH,NJDEP,PADEP		
12672-29-6	Aroclor 1248	ND		mg/kg dry	0.0194	1	EPA 8082A	06/21/2021 13:34	06/22/2021 17:48	BJ
							Certifications:	NELAC-NY10854,CTDOH,NJDEP,PADEP		
11097-69-1	Aroclor 1254	ND		mg/kg dry	0.0194	1	EPA 8082A	06/21/2021 13:34	06/22/2021 17:48	BJ
							Certifications:	NELAC-NY10854,CTDOH,NJDEP,PADEP		
11096-82-5	Aroclor 1260	ND		mg/kg dry	0.0194	1	EPA 8082A	06/21/2021 13:34	06/22/2021 17:48	BJ
							Certifications:	NELAC-NY10854,CTDOH,NJDEP,PADEP		
1336-36-3	* Total PCBs	ND		mg/kg dry	0.0194	1	EPA 8082A	06/21/2021 13:34	06/22/2021 17:48	BJ
							Certifications:			

	Surrogate Recoveries	Result		Acceptance Range
877-09-8	*Surrogate: Tetrachloro-m-xylene*	*61.0 %*		*30-120*
2051-24-3	*Surrogate: Decachlorobiphenyl*	*29.5 %*	S-GC	*30-120*

Metals, Target Analyte

Log-in Notes: **Sample Notes:**

Sample Prepared by Method: EPA 3050B

CAS No.	Parameter	Result	Flag	Units	Reported to LOQ	Dilution	Reference Method	Date/Time Prepared	Date/Time Analyzed	Analyst
7429-90-5	**Aluminum**	**7370**		mg/kg dry	5.89	1	EPA 6010D	06/21/2021 17:43	06/23/2021 12:21	EM
							Certifications:	CTDOH,NELAC-NY10854,NJDEP,PADEP		
7440-36-0	Antimony	ND		mg/kg dry	2.94	1	EPA 6010D	06/21/2021 17:43	06/23/2021 12:21	EM
							Certifications:	CTDOH,NELAC-NY10854,NJDEP,PADEP		
7440-38-2	Arsenic	ND		mg/kg dry	1.77	1	EPA 6010D	06/21/2021 17:43	06/23/2021 12:21	EM
							Certifications:	CTDOH,NELAC-NY10854,NJDEP,PADEP		
7440-39-3	**Barium**	**58.4**		mg/kg dry	2.94	1	EPA 6010D	06/21/2021 17:43	06/23/2021 12:21	EM
							Certifications:	CTDOH,NELAC-NY10854,NJDEP,PADEP		
7440-41-7	Beryllium	ND		mg/kg dry	0.059	1	EPA 6010D	06/21/2021 17:43	06/23/2021 12:21	EM
							Certifications:	CTDOH,NELAC-NY10854,NJDEP,PADEP		
7440-43-9	Cadmium	ND		mg/kg dry	0.353	1	EPA 6010D	06/21/2021 17:43	06/23/2021 12:21	EM
							Certifications:	CTDOH,NELAC-NY10854,NJDEP,PADEP		
7440-70-2	**Calcium**	**2670**	B	mg/kg dry	5.89	1	EPA 6010D	06/21/2021 17:43	06/23/2021 12:21	EM
							Certifications:	CTDOH,NELAC-NY10854,NJDEP,PADEP		
7440-47-3	**Chromium**	**11.7**		mg/kg dry	0.589	1	EPA 6010D	06/21/2021 17:43	06/23/2021 12:21	EM
							Certifications:	CTDOH,NELAC-NY10854,NJDEP,PADEP		
7440-48-4	**Cobalt**	**6.65**		mg/kg dry	0.471	1	EPA 6010D	06/21/2021 17:43	06/23/2021 12:21	EM
							Certifications:	CTDOH,NELAC-NY10854,NJDEP,PADEP		

Sample Information

Client Sample ID: **EBDUP01_061721** **York Sample ID:** **21F0861-03**

York Project (SDG) No.	Client Project ID	Matrix	Collection Date/Time	Date Received
21F0861	170653201	Soil	June 17, 2021 4:10 pm	06/17/2021

Metals, Target Analyte

Log-in Notes: **Sample Notes:**

Sample Prepared by Method: EPA 3050B

CAS No.	Parameter	Result	Flag	Units	Reported to LOQ	Dilution	Reference Method	Date/Time Prepared	Date/Time Analyzed	Analyst
7440-50-8	**Copper**	**23.4**		mg/kg dry	2.36	1	EPA 6010D	06/21/2021 17:43	06/23/2021 12:21	EM
							Certifications:	CTDOH,NELAC-NY10854,NJDEP,PADEP		
7439-89-6	**Iron**	**11800**	B	mg/kg dry	29.4	1	EPA 6010D	06/21/2021 17:43	06/23/2021 12:21	EM
							Certifications:	CTDOH,NELAC-NY10854,NJDEP,PADEP		
7439-92-1	**Lead**	**97.0**		mg/kg dry	0.589	1	EPA 6010D	06/21/2021 17:43	06/23/2021 12:21	EM
							Certifications:	CTDOH,NELAC-NY10854,NJDEP,PADEP		
7439-95-4	**Magnesium**	**3000**		mg/kg dry	5.89	1	EPA 6010D	06/21/2021 17:43	06/23/2021 12:21	EM
							Certifications:	CTDOH,NELAC-NY10854,NJDEP,PADEP		
7439-96-5	**Manganese**	**124**		mg/kg dry	0.589	1	EPA 6010D	06/21/2021 17:43	06/23/2021 12:21	EM
							Certifications:	CTDOH,NELAC-NY10854,NJDEP,PADEP		
7440-02-0	**Nickel**	**15.3**		mg/kg dry	1.18	1	EPA 6010D	06/21/2021 17:43	06/23/2021 12:21	EM
							Certifications:	CTDOH,NELAC-NY10854,NJDEP,PADEP		
7440-09-7	**Potassium**	**3250**		mg/kg dry	5.89	1	EPA 6010D	06/21/2021 17:43	06/23/2021 12:21	EM
							Certifications:	CTDOH,NELAC-NY10854,NJDEP,PADEP		
7782-49-2	Selenium	ND		mg/kg dry	2.94	1	EPA 6010D	06/21/2021 17:43	06/23/2021 12:21	EM
							Certifications:	CTDOH,NELAC-NY10854,NJDEP,PADEP		
7440-22-4	Silver	ND		mg/kg dry	0.589	1	EPA 6010D	06/21/2021 17:43	06/23/2021 12:21	EM
							Certifications:	CTDOH,NELAC-NY10854,NJDEP,PADEP		
7440-23-5	**Sodium**	**83.2**		mg/kg dry	58.9	1	EPA 6010D	06/21/2021 17:43	06/23/2021 12:21	EM
							Certifications:	CTDOH,NELAC-NY10854,NJDEP,PADEP		
7440-28-0	Thallium	ND		mg/kg dry	2.94	1	EPA 6010D	06/21/2021 17:43	06/23/2021 12:21	EM
							Certifications:	CTDOH,NELAC-NY10854,NJDEP,PADEP		
7440-62-2	**Vanadium**	**16.0**		mg/kg dry	1.18	1	EPA 6010D	06/21/2021 17:43	06/23/2021 12:21	EM
							Certifications:	CTDOH,NELAC-NY10854,NJDEP,PADEP		
7440-66-6	**Zinc**	**69.0**		mg/kg dry	2.94	1	EPA 6010D	06/21/2021 17:43	06/23/2021 12:21	EM
							Certifications:	CTDOH,NELAC-NY10854,NJDEP,PADEP		

Mercury by 7473

Log-in Notes: **Sample Notes:**

Sample Prepared by Method: EPA 7473 soil

CAS No.	Parameter	Result	Flag	Units	Reported to LOQ	Dilution	Reference Method	Date/Time Prepared	Date/Time Analyzed	Analyst
7439-97-6	**Mercury**	**0.384**		mg/kg dry	0.0353	1	EPA 7473	06/22/2021 14:49	06/22/2021 19:28	BR
							Certifications:	CTDOH,NJDEP,NELAC-NY10854,PADEP		

Chromium, Hexavalent

Log-in Notes: **Sample Notes:**

Sample Prepared by Method: EPA SW846-3060

CAS No.	Parameter	Result	Flag	Units	Reported to LOQ	Dilution	Reference Method	Date/Time Prepared	Date/Time Analyzed	Analyst
18540-29-9	Chromium, Hexavalent	ND		mg/kg dry	0.589	1	EPA 7196A	06/22/2021 08:35	06/22/2021 16:26	OT
							Certifications:	NJDEP,CTDOH,NELAC-NY10854,PADEP		

Sample Information

Client Sample ID: **EBDUP01_061721** **York Sample ID:** **21F0861-03**

York Project (SDG) No.	Client Project ID	Matrix	Collection Date/Time	Date Received
21F0861	170653201	Soil	June 17, 2021 4:10 pm	06/17/2021

Total Solids **Log-in Notes:** **Sample Notes:**

Sample Prepared by Method: % Solids Prep

CAS No.	Parameter	Result	Flag	Units	Reported to LOQ	Dilution	Reference Method	Date/Time Prepared	Date/Time Analyzed	Analyst
solids	*** % Solids**	**84.9**		%	0.100	1	SM 2540G Certifications: CTDOH	06/22/2021 15:16	06/23/2021 14:09	VR

Sample Information

Client Sample ID: MW01_061721 **York Sample ID:** 21F0861-04

York Project (SDG) No.	Client Project ID	Matrix	Collection Date/Time	Date Received
21F0861	170653201	Water	June 17, 2021 1:13 pm	06/17/2021

Volatiles, 8260 Comprehensive

Log-in Notes: **Sample Notes:**

Sample Prepared by Method: EPA 5030B

CAS No.	Parameter	Result	Flag	Units	Reported to LOD/MDL	LOQ	Dilution	Reference Method	Date/Time Prepared	Date/Time Analyzed	Analyst
630-20-6	1,1,1,2-Tetrachloroethane	ND		ug/L	0.200	0.500	1	EPA 8260C	06/18/2021 06:47	06/18/2021 16:49	KHA
								Certifications:	CTDOH,NELAC-NY10854,NELAC-NY12058,NJDEP,PADEP		
71-55-6	1,1,1-Trichloroethane	ND		ug/L	0.200	0.500	1	EPA 8260C	06/18/2021 06:47	06/18/2021 16:49	KHA
								Certifications:	CTDOH,NELAC-NY10854,NELAC-NY12058,NJDEP,PADEP		
79-34-5	1,1,2,2-Tetrachloroethane	ND		ug/L	0.200	0.500	1	EPA 8260C	06/18/2021 06:47	06/18/2021 16:49	KHA
								Certifications:	CTDOH,NELAC-NY10854,NELAC-NY12058,NJDEP,PADEP		
76-13-1	1,1,2-Trichloro-1,2,2-trifluoroethane (Freon 113)	ND		ug/L	0.200	0.500	1	EPA 8260C	06/18/2021 06:47	06/18/2021 16:49	KHA
								Certifications:	CTDOH,NELAC-NY10854,NELAC-NY12058,NJDEP,PADEP		
79-00-5	1,1,2-Trichloroethane	ND		ug/L	0.200	0.500	1	EPA 8260C	06/18/2021 06:47	06/18/2021 16:49	KHA
								Certifications:	CTDOH,NELAC-NY10854,NELAC-NY12058,NJDEP,PADEP		
75-34-3	1,1-Dichloroethane	ND		ug/L	0.200	0.500	1	EPA 8260C	06/18/2021 06:47	06/18/2021 16:49	KHA
								Certifications:	CTDOH,NELAC-NY10854,NELAC-NY12058,NJDEP,PADEP		
75-35-4	1,1-Dichloroethylene	ND		ug/L	0.200	0.500	1	EPA 8260C	06/18/2021 06:47	06/18/2021 16:49	KHA
								Certifications:	CTDOH,NELAC-NY10854,NELAC-NY12058,NJDEP,PADEP		
87-61-6	1,2,3-Trichlorobenzene	ND		ug/L	0.200	0.500	1	EPA 8260C	06/18/2021 06:47	06/18/2021 16:49	KHA
								Certifications:	NELAC-NY10854,NELAC-NY12058,NJDEP,PADEP		
96-18-4	1,2,3-Trichloropropane	ND		ug/L	0.200	0.500	1	EPA 8260C	06/18/2021 06:47	06/18/2021 16:49	KHA
								Certifications:	NELAC-NY10854,NELAC-NY12058,NJDEP,PADEP		
120-82-1	1,2,4-Trichlorobenzene	ND		ug/L	0.200	0.500	1	EPA 8260C	06/18/2021 06:47	06/18/2021 16:49	KHA
								Certifications:	NELAC-NY10854,NELAC-NY12058,NJDEP,PADEP		
95-63-6	1,2,4-Trimethylbenzene	ND		ug/L	0.200	0.500	1	EPA 8260C	06/18/2021 06:47	06/18/2021 16:49	KHA
								Certifications:	CTDOH,NELAC-NY10854,NELAC-NY12058,NJDEP,PADEP		
96-12-8	1,2-Dibromo-3-chloropropane	ND		ug/L	0.200	0.500	1	EPA 8260C	06/18/2021 06:47	06/18/2021 16:49	KHA
								Certifications:	CTDOH,NELAC-NY10854,NELAC-NY12058,NJDEP,PADEP		
106-93-4	1,2-Dibromoethane	ND		ug/L	0.200	0.500	1	EPA 8260C	06/18/2021 06:47	06/18/2021 16:49	KHA
								Certifications:	CTDOH,NELAC-NY10854,NELAC-NY12058,NJDEP,PADEP		
95-50-1	1,2-Dichlorobenzene	ND		ug/L	0.200	0.500	1	EPA 8260C	06/18/2021 06:47	06/18/2021 16:49	KHA
								Certifications:	CTDOH,NELAC-NY10854,NELAC-NY12058,NJDEP,PADEP		
107-06-2	1,2-Dichloroethane	ND		ug/L	0.200	0.500	1	EPA 8260C	06/18/2021 06:47	06/18/2021 16:49	KHA
								Certifications:	CTDOH,NELAC-NY10854,NELAC-NY12058,NJDEP,PADEP		
78-87-5	1,2-Dichloropropane	ND		ug/L	0.200	0.500	1	EPA 8260C	06/18/2021 06:47	06/18/2021 16:49	KHA
								Certifications:	CTDOH,NELAC-NY10854,NELAC-NY12058,NJDEP,PADEP		
108-67-8	1,3,5-Trimethylbenzene	ND		ug/L	0.200	0.500	1	EPA 8260C	06/18/2021 06:47	06/18/2021 16:49	KHA
								Certifications:	CTDOH,NELAC-NY10854,NELAC-NY12058,NJDEP,PADEP		
541-73-1	1,3-Dichlorobenzene	ND		ug/L	0.200	0.500	1	EPA 8260C	06/18/2021 06:47	06/18/2021 16:49	KHA
								Certifications:	CTDOH,NELAC-NY10854,NELAC-NY12058,NJDEP,PADEP		
106-46-7	1,4-Dichlorobenzene	ND		ug/L	0.200	0.500	1	EPA 8260C	06/18/2021 06:47	06/18/2021 16:49	KHA
								Certifications:	CTDOH,NELAC-NY10854,NELAC-NY12058,NJDEP,PADEP		
123-91-1	1,4-Dioxane	ND		ug/L	40.0	80.0	1	EPA 8260C	06/18/2021 06:47	06/18/2021 16:49	KHA
								Certifications:	NELAC-NY10854,NELAC-NY12058,NJDEP,PADEP		
78-93-3	2-Butanone	ND		ug/L	0.200	0.500	1	EPA 8260C	06/18/2021 06:47	06/18/2021 16:49	KHA
								Certifications:	CTDOH,NELAC-NY10854,NELAC-NY12058,NJDEP,PADEP		

Sample Information

Client Sample ID: MW01_061721 **York Sample ID:** 21F0861-04

York Project (SDG) No.	Client Project ID	Matrix	Collection Date/Time	Date Received
21F0861	170653201	Water	June 17, 2021 1:13 pm	06/17/2021

Volatiles, 8260 Comprehensive

Log-in Notes: **Sample Notes:**

Sample Prepared by Method: EPA 5030B

CAS No.	Parameter	Result	Flag	Units	Reported to LOD/MDL	LOQ	Dilution	Reference Method	Date/Time Prepared	Date/Time Analyzed	Analyst
591-78-6	2-Hexanone	ND		ug/L	0.200	0.500	1	EPA 8260C	06/18/2021 06:47	06/18/2021 16:49	KHA
								Certifications:	CTDOH,NELAC-NY10854,NELAC-NY12058,NJDEP,PADEP		
108-10-1	4-Methyl-2-pentanone	ND		ug/L	0.200	0.500	1	EPA 8260C	06/18/2021 06:47	06/18/2021 16:49	KHA
								Certifications:	CTDOH,NELAC-NY10854,NELAC-NY12058,NJDEP,PADEP		
67-64-1	**Acetone**	**1.03**		ug/L	1.00	2.00	1	EPA 8260C	06/18/2021 06:47	06/18/2021 16:49	KHA
								Certifications:	CTDOH,NELAC-NY10854,NELAC-NY12058,NJDEP,PADEP		
107-02-8	Acrolein	ND		ug/L	0.200	0.500	1	EPA 8260C	06/18/2021 06:47	06/18/2021 16:49	KHA
								Certifications:	CTDOH,NELAC-NY10854,NELAC-NY12058,NJDEP,PADEP		
107-13-1	Acrylonitrile	ND		ug/L	0.200	0.500	1	EPA 8260C	06/18/2021 06:47	06/18/2021 16:49	KHA
								Certifications:	CTDOH,NELAC-NY10854,NELAC-NY12058,NJDEP,PADEP		
71-43-2	Benzene	ND		ug/L	0.200	0.500	1	EPA 8260C	06/18/2021 06:47	06/18/2021 16:49	KHA
								Certifications:	CTDOH,NELAC-NY10854,NELAC-NY12058,NJDEP,PADEP		
74-97-5	Bromochloromethane	ND		ug/L	0.200	0.500	1	EPA 8260C	06/18/2021 06:47	06/18/2021 16:49	KHA
								Certifications:	NELAC-NY10854,NELAC-NY12058,NJDEP,PADEP		
75-27-4	Bromodichloromethane	ND		ug/L	0.200	0.500	1	EPA 8260C	06/18/2021 06:47	06/18/2021 16:49	KHA
								Certifications:	CTDOH,NELAC-NY10854,NELAC-NY12058,NJDEP,PADEP		
75-25-2	Bromoform	ND		ug/L	0.200	0.500	1	EPA 8260C	06/18/2021 06:47	06/18/2021 16:49	KHA
								Certifications:	CTDOH,NELAC-NY10854,NELAC-NY12058,NJDEP,PADEP		
74-83-9	Bromomethane	ND		ug/L	0.200	0.500	1	EPA 8260C	06/18/2021 06:47	06/18/2021 16:49	KHA
								Certifications:	CTDOH,NELAC-NY10854,NELAC-NY12058,NJDEP,PADEP		
75-15-0	**Carbon disulfide**	**1.22**		ug/L	0.200	0.500	1	EPA 8260C	06/18/2021 06:47	06/18/2021 16:49	KHA
								Certifications:	CTDOH,NELAC-NY10854,NELAC-NY12058,NJDEP,PADEP		
56-23-5	Carbon tetrachloride	ND		ug/L	0.200	0.500	1	EPA 8260C	06/18/2021 06:47	06/18/2021 16:49	KHA
								Certifications:	CTDOH,NELAC-NY10854,NELAC-NY12058,NJDEP,PADEP		
108-90-7	Chlorobenzene	ND		ug/L	0.200	0.500	1	EPA 8260C	06/18/2021 06:47	06/18/2021 16:49	KHA
								Certifications:	CTDOH,NELAC-NY10854,NELAC-NY12058,NJDEP,PADEP		
75-00-3	Chloroethane	ND		ug/L	0.200	0.500	1	EPA 8260C	06/18/2021 06:47	06/18/2021 16:49	KHA
								Certifications:	CTDOH,NELAC-NY10854,NELAC-NY12058,NJDEP,PADEP		
67-66-3	Chloroform	ND		ug/L	0.200	0.500	1	EPA 8260C	06/18/2021 06:47	06/18/2021 16:49	KHA
								Certifications:	CTDOH,NELAC-NY10854,NELAC-NY12058,NJDEP,PADEP		
74-87-3	Chloromethane	ND		ug/L	0.200	0.500	1	EPA 8260C	06/18/2021 06:47	06/18/2021 16:49	KHA
								Certifications:	CTDOH,NELAC-NY10854,NELAC-NY12058,NJDEP,PADEP		
156-59-2	**cis-1,2-Dichloroethylene**	**0.240**		ug/L	0.200	0.500	1	EPA 8260C	06/18/2021 06:47	06/18/2021 16:49	KHA
								Certifications:	CTDOH,NELAC-NY10854,NELAC-NY12058,NJDEP,PADEP		
10061-01-5	cis-1,3-Dichloropropylene	ND		ug/L	0.200	0.500	1	EPA 8260C	06/18/2021 06:47	06/18/2021 16:49	KHA
								Certifications:	CTDOH,NELAC-NY10854,NELAC-NY12058,NJDEP,PADEP		
110-82-7	**Cyclohexane**	**0.930**		ug/L	0.200	0.500	1	EPA 8260C	06/18/2021 06:47	06/18/2021 16:49	KHA
								Certifications:	NELAC-NY10854,NELAC-NY12058,NJDEP,PADEP		
124-48-1	Dibromochloromethane	ND		ug/L	0.200	0.500	1	EPA 8260C	06/18/2021 06:47	06/18/2021 16:49	KHA
								Certifications:	CTDOH,NELAC-NY10854,NELAC-NY12058,NJDEP,PADEP		
74-95-3	Dibromomethane	ND		ug/L	0.200	0.500	1	EPA 8260C	06/18/2021 06:47	06/18/2021 16:49	KHA
								Certifications:	NELAC-NY10854,NELAC-NY12058,NJDEP,PADEP		
75-71-8	Dichlorodifluoromethane	ND		ug/L	0.200	0.500	1	EPA 8260C	06/18/2021 06:47	06/18/2021 16:49	KHA
								Certifications:	NELAC-NY10854,NELAC-NY12058,NJDEP,PADEP		

Sample Information

Client Sample ID: **MW01_061721** **York Sample ID:** **21F0861-04**

York Project (SDG) No.	Client Project ID	Matrix	Collection Date/Time	Date Received
21F0861	170653201	Water	June 17, 2021 1:13 pm	06/17/2021

Volatiles, 8260 Comprehensive

Log-in Notes: **Sample Notes:**

Sample Prepared by Method: EPA 5030B

CAS No.	Parameter	Result	Flag	Units	Reported to LOD/MDL	LOQ	Dilution	Reference Method	Date/Time Prepared	Date/Time Analyzed	Analyst
100-41-4	Ethyl Benzene	ND		ug/L	0.200	0.500	1	EPA 8260C	06/18/2021 06:47	06/18/2021 16:49	KHA
								Certifications:	CTDOH,NELAC-NY10854,NELAC-NY12058,NJDEP,PADEP		
87-68-3	Hexachlorobutadiene	ND		ug/L	0.200	0.500	1	EPA 8260C	06/18/2021 06:47	06/18/2021 16:49	KHA
								Certifications:	NELAC-NY10854,NELAC-NY12058,NJDEP,PADEP		
98-82-8	**Isopropylbenzene**	**10.1**		ug/L	0.200	0.500	1	EPA 8260C	06/18/2021 06:47	06/18/2021 16:49	KHA
								Certifications:	CTDOH,NELAC-NY10854,NELAC-NY12058,NJDEP,PADEP		
79-20-9	Methyl acetate	ND		ug/L	0.200	0.500	1	EPA 8260C	06/18/2021 06:47	06/18/2021 16:49	KHA
								Certifications:	NELAC-NY10854,NELAC-NY12058,NJDEP,PADEP		
1634-04-4	Methyl tert-butyl ether (MTBE)	ND		ug/L	0.200	0.500	1	EPA 8260C	06/18/2021 06:47	06/18/2021 16:49	KHA
								Certifications:	CTDOH,NELAC-NY10854,NELAC-NY12058,NJDEP,PADEP		
108-87-2	**Methylcyclohexane**	**3.97**		ug/L	0.200	0.500	1	EPA 8260C	06/18/2021 06:47	06/18/2021 16:49	KHA
								Certifications:	NELAC-NY10854,NELAC-NY12058,NJDEP,PADEP		
75-09-2	Methylene chloride	ND		ug/L	1.00	2.00	1	EPA 8260C	06/18/2021 06:47	06/18/2021 16:49	KHA
								Certifications:	CTDOH,NELAC-NY10854,NELAC-NY12058,NJDEP,PADEP		
104-51-8	**n-Butylbenzene**	**11.3**	CCV-E	ug/L	0.200	0.500	1	EPA 8260C	06/18/2021 06:47	06/18/2021 16:49	KHA
								Certifications:	CTDOH,NELAC-NY10854,NELAC-NY12058,NJDEP,PADEP		
103-65-1	**n-Propylbenzene**	**19.9**	CCV-E	ug/L	0.200	0.500	1	EPA 8260C	06/18/2021 06:47	06/18/2021 16:49	KHA
								Certifications:	CTDOH,NELAC-NY10854,NELAC-NY12058,NJDEP,PADEP		
95-47-6	**o-Xylene**	**0.270**		ug/L	0.200	0.500	1	EPA 8260C	06/18/2021 06:47	06/18/2021 16:49	KHA
								Certifications:	CTDOH,NELAC-NY10854,NELAC-NY12058,PADEP		
179601-23-1	p- & m- Xylenes	ND		ug/L	0.500	1.00	1	EPA 8260C	06/18/2021 06:47	06/18/2021 16:49	KHA
								Certifications:	CTDOH,NELAC-NY10854,NELAC-NY12058,PADEP		
99-87-6	p-Isopropyltoluene	ND		ug/L	0.200	0.500	1	EPA 8260C	06/18/2021 06:47	06/18/2021 16:49	KHA
								Certifications:	CTDOH,NELAC-NY10854,NELAC-NY12058,NJDEP,PADEP		
135-98-8	**sec-Butylbenzene**	**12.5**		ug/L	0.200	0.500	1	EPA 8260C	06/18/2021 06:47	06/18/2021 16:49	KHA
								Certifications:	CTDOH,NELAC-NY10854,NELAC-NY12058,NJDEP,PADEP		
100-42-5	Styrene	ND		ug/L	0.200	0.500	1	EPA 8260C	06/18/2021 06:47	06/18/2021 16:49	KHA
								Certifications:	CTDOH,NELAC-NY10854,NELAC-NY12058,NJDEP,PADEP		
75-65-0	tert-Butyl alcohol (TBA)	ND		ug/L	0.500	1.00	1	EPA 8260C	06/18/2021 06:47	06/18/2021 16:49	KHA
								Certifications:	NELAC-NY10854,NELAC-NY12058,NJDEP,PADEP		
98-06-6	**tert-Butylbenzene**	**0.400**		ug/L	0.200	0.500	1	EPA 8260C	06/18/2021 06:47	06/18/2021 16:49	KHA
								Certifications:	CTDOH,NELAC-NY10854,NELAC-NY12058,NJDEP,PADEP		
127-18-4	Tetrachloroethylene	ND		ug/L	0.200	0.500	1	EPA 8260C	06/18/2021 06:47	06/18/2021 16:49	KHA
								Certifications:	CTDOH,NELAC-NY10854,NELAC-NY12058,NJDEP,PADEP		
108-88-3	Toluene	ND		ug/L	0.200	0.500	1	EPA 8260C	06/18/2021 06:47	06/18/2021 16:49	KHA
								Certifications:	CTDOH,NELAC-NY10854,NELAC-NY12058,NJDEP,PADEP		
156-60-5	trans-1,2-Dichloroethylene	ND		ug/L	0.200	0.500	1	EPA 8260C	06/18/2021 06:47	06/18/2021 16:49	KHA
								Certifications:	CTDOH,NELAC-NY10854,NELAC-NY12058,NJDEP,PADEP		
10061-02-6	trans-1,3-Dichloropropylene	ND		ug/L	0.200	0.500	1	EPA 8260C	06/18/2021 06:47	06/18/2021 16:49	KHA
								Certifications:	CTDOH,NELAC-NY10854,NELAC-NY12058,NJDEP,PADEP		
79-01-6	Trichloroethylene	ND		ug/L	0.200	0.500	1	EPA 8260C	06/18/2021 06:47	06/18/2021 16:49	KHA
								Certifications:	CTDOH,NELAC-NY10854,NELAC-NY12058,NJDEP,PADEP		
75-69-4	Trichlorofluoromethane	ND		ug/L	0.200	0.500	1	EPA 8260C	06/18/2021 06:47	06/18/2021 16:49	KHA
								Certifications:	CTDOH,NELAC-NY10854,NELAC-NY12058,NJDEP,PADEP		

Sample Information

Client Sample ID: **MW01_061721** **York Sample ID:** **21F0861-04**

York Project (SDG) No.	Client Project ID	Matrix	Collection Date/Time	Date Received
21F0861	170653201	Water	June 17, 2021 1:13 pm	06/17/2021

Volatiles, 8260 Comprehensive

Log-in Notes: **Sample Notes:**

Sample Prepared by Method: EPA 5030B

CAS No.	Parameter	Result	Flag	Units	Reported to LOD/MDL	LOQ	Dilution	Reference Method	Date/Time Prepared	Date/Time Analyzed	Analyst
75-01-4	Vinyl Chloride	ND		ug/L	0.200	0.500	1	EPA 8260C	06/18/2021 06:47	06/18/2021 16:49	KHA
								Certifications:	CTDOH,NELAC-NY10854,NELAC-NY12058,NJDEP,PADEP		
1330-20-7	Xylenes, Total	ND		ug/L	0.600	1.50	1	EPA 8260C	06/18/2021 06:47	06/18/2021 16:49	KHA
								Certifications:	CTDOH,NELAC-NY10854,NELAC-NY12058,NJDEP		

	Surrogate Recoveries	Result	Acceptance Range
17060-07-0	*Surrogate: SURR: 1,2-Dichloroethane-d4*	*98.6 %*	*69-130*
2037-26-5	*Surrogate: SURR: Toluene-d8*	*101 %*	*81-117*
460-00-4	*Surrogate: SURR: p-Bromofluorobenzene*	*103 %*	*79-122*

Semi-Volatiles, 8270 Comprehensive

Log-in Notes: **Sample Notes:** **EXT-EM**

Sample Prepared by Method: EPA 3510C

CAS No.	Parameter	Result	Flag	Units	Reported to LOD/MDL	LOQ	Dilution	Reference Method	Date/Time Prepared	Date/Time Analyzed	Analyst
92-52-4	1,1-Biphenyl	ND		ug/L	2.50	5.00	1	EPA 8270D	06/22/2021 07:53	06/22/2021 19:42	KH
								Certifications:	NELAC-NY10854,NJDEP,PADEP		
95-94-3	1,2,4,5-Tetrachlorobenzene	ND		ug/L	2.50	5.00	1	EPA 8270D	06/22/2021 07:53	06/22/2021 19:42	KH
								Certifications:	NELAC-NY10854,NJDEP,PADEP		
122-66-7	1,2-Diphenylhydrazine (as Azobenzene)	ND		ug/L	2.50	5.00	1	EPA 8270D	06/22/2021 07:53	06/22/2021 19:42	KH
								Certifications:	NELAC-NY10854,NJDEP,PADEP		
58-90-2	2,3,4,6-Tetrachlorophenol	ND		ug/L	2.50	5.00	1	EPA 8270D	06/22/2021 07:53	06/22/2021 19:42	KH
								Certifications:	NELAC-NY10854,NJDEP,PADEP		
95-95-4	2,4,5-Trichlorophenol	ND		ug/L	2.50	5.00	1	EPA 8270D	06/22/2021 07:53	06/22/2021 19:42	KH
								Certifications:	CTDOH,NELAC-NY10854,NJDEP,PADEP		
88-06-2	2,4,6-Trichlorophenol	ND		ug/L	2.50	5.00	1	EPA 8270D	06/22/2021 07:53	06/22/2021 19:42	KH
								Certifications:	CTDOH,NELAC-NY10854,NJDEP,PADEP		
120-83-2	2,4-Dichlorophenol	ND		ug/L	2.50	5.00	1	EPA 8270D	06/22/2021 07:53	06/22/2021 19:42	KH
								Certifications:	CTDOH,NELAC-NY10854,NJDEP,PADEP		
105-67-9	2,4-Dimethylphenol	ND		ug/L	2.50	5.00	1	EPA 8270D	06/22/2021 07:53	06/22/2021 19:42	KH
								Certifications:	CTDOH,NELAC-NY10854,NJDEP,PADEP		
51-28-5	2,4-Dinitrophenol	ND		ug/L	2.50	5.00	1	EPA 8270D	06/22/2021 07:53	06/22/2021 19:42	KH
								Certifications:	CTDOH,NELAC-NY10854,NJDEP,PADEP		
121-14-2	2,4-Dinitrotoluene	ND		ug/L	2.50	5.00	1	EPA 8270D	06/22/2021 07:53	06/22/2021 19:42	KH
								Certifications:	CTDOH,NELAC-NY10854,NJDEP,PADEP		
606-20-2	2,6-Dinitrotoluene	ND		ug/L	2.50	5.00	1	EPA 8270D	06/22/2021 07:53	06/22/2021 19:42	KH
								Certifications:	CTDOH,NELAC-NY10854,NJDEP,PADEP		
91-58-7	2-Chloronaphthalene	ND		ug/L	2.50	5.00	1	EPA 8270D	06/22/2021 07:53	06/22/2021 19:42	KH
								Certifications:	CTDOH,NELAC-NY10854,NJDEP,PADEP		
95-57-8	2-Chlorophenol	ND		ug/L	2.50	5.00	1	EPA 8270D	06/22/2021 07:53	06/22/2021 19:42	KH
								Certifications:	CTDOH,NELAC-NY10854,NJDEP,PADEP		
91-57-6	**2-Methylnaphthalene**	**135**		ug/L	25.0	50.0	10	EPA 8270D	06/22/2021 07:53	06/23/2021 17:24	KH
								Certifications:	CTDOH,NELAC-NY10854,NJDEP,PADEP		

Sample Information

Client Sample ID: MW01_061721 **York Sample ID:** 21F0861-04

York Project (SDG) No.	Client Project ID	Matrix	Collection Date/Time	Date Received
21F0861	170653201	Water	June 17, 2021 1:13 pm	06/17/2021

Semi-Volatiles, 8270 Comprehensive **Log-in Notes:** **Sample Notes:** EXT-EM

Sample Prepared by Method: EPA 3510C

CAS No.	Parameter	Result	Flag	Units	Reported to LOD/MDL	LOQ	Dilution	Reference Method	Date/Time Prepared	Date/Time Analyzed	Analyst
95-48-7	2-Methylphenol	ND		ug/L	2.50	5.00	1	EPA 8270D Certifications: CTDOH,NELAC-NY10854,NJDEP,PADEP	06/22/2021 07:53	06/22/2021 19:42	KH
88-74-4	2-Nitroaniline	ND		ug/L	2.50	5.00	1	EPA 8270D Certifications: CTDOH,NELAC-NY10854,NJDEP,PADEP	06/22/2021 07:53	06/22/2021 19:42	KH
88-75-5	2-Nitrophenol	ND		ug/L	2.50	5.00	1	EPA 8270D Certifications: CTDOH,NELAC-NY10854,NJDEP,PADEP	06/22/2021 07:53	06/22/2021 19:42	KH
65794-96-9	3- & 4-Methylphenols	ND		ug/L	2.50	5.00	1	EPA 8270D Certifications: CTDOH,NELAC-NY10854,NJDEP,PADEP	06/22/2021 07:53	06/22/2021 19:42	KH
91-94-1	3,3-Dichlorobenzidine	ND		ug/L	2.50	5.00	1	EPA 8270D Certifications: CTDOH,NELAC-NY10854,NJDEP,PADEP	06/22/2021 07:53	06/22/2021 19:42	KH
99-09-2	3-Nitroaniline	ND		ug/L	2.50	5.00	1	EPA 8270D Certifications: CTDOH,NELAC-NY10854,NJDEP,PADEP	06/22/2021 07:53	06/22/2021 19:42	KH
534-52-1	4,6-Dinitro-2-methylphenol	ND		ug/L	2.50	5.00	1	EPA 8270D Certifications: CTDOH,NELAC-NY10854,NJDEP,PADEP	06/22/2021 07:53	06/22/2021 19:42	KH
101-55-3	4-Bromophenyl phenyl ether	ND		ug/L	2.50	5.00	1	EPA 8270D Certifications: CTDOH,NELAC-NY10854,NJDEP,PADEP	06/22/2021 07:53	06/22/2021 19:42	KH
59-50-7	4-Chloro-3-methylphenol	ND		ug/L	2.50	5.00	1	EPA 8270D Certifications: CTDOH,NELAC-NY10854,NJDEP,PADEP	06/22/2021 07:53	06/22/2021 19:42	KH
106-47-8	4-Chloroaniline	ND		ug/L	2.50	5.00	1	EPA 8270D Certifications: CTDOH,NELAC-NY10854,NJDEP,PADEP	06/22/2021 07:53	06/22/2021 19:42	KH
7005-72-3	4-Chlorophenyl phenyl ether	ND		ug/L	2.50	5.00	1	EPA 8270D Certifications: CTDOH,NELAC-NY10854,NJDEP,PADEP	06/22/2021 07:53	06/22/2021 19:42	KH
100-01-6	4-Nitroaniline	ND		ug/L	2.50	5.00	1	EPA 8270D Certifications: CTDOH,NELAC-NY10854,NJDEP,PADEP	06/22/2021 07:53	06/22/2021 19:42	KH
100-02-7	4-Nitrophenol	ND		ug/L	5.00	5.00	1	EPA 8270D Certifications: CTDOH,NELAC-NY10854,NJDEP,PADEP	06/22/2021 07:53	06/22/2021 19:42	KH
98-86-2	Acetophenone	ND		ug/L	2.50	5.00	1	EPA 8270D Certifications: NELAC-NY10854,NJDEP,PADEP	06/22/2021 07:53	06/22/2021 19:42	KH
62-53-3	Aniline	ND		ug/L	2.50	5.00	1	EPA 8270D Certifications: NELAC-NY10854,NJDEP,PADEP	06/22/2021 07:53	06/22/2021 19:42	KH
100-52-7	Benzaldehyde	ND		ug/L	2.50	5.00	1	EPA 8270D Certifications: NELAC-NY10854,NJDEP,PADEP	06/22/2021 07:53	06/22/2021 19:42	KH
92-87-5	Benzidine	ND		ug/L	5.00	5.00	1	EPA 8270D Certifications: CTDOH,NELAC-NY10854,NJDEP,PADEP	06/22/2021 07:53	06/22/2021 19:42	KH
65-85-0	Benzoic acid	ND		ug/L	2.50	5.00	1	EPA 8270D Certifications: NELAC-NY10854,NJDEP,PADEP	06/22/2021 07:53	06/22/2021 19:42	KH
100-51-6	Benzyl alcohol	ND		ug/L	2.50	5.00	1	EPA 8270D Certifications: NELAC-NY10854,NJDEP,PADEP	06/22/2021 07:53	06/22/2021 19:42	KH
85-68-7	Benzyl butyl phthalate	ND		ug/L	2.50	5.00	1	EPA 8270D Certifications: CTDOH,NELAC-NY10854,NJDEP,PADEP	06/22/2021 07:53	06/22/2021 19:42	KH
111-91-1	Bis(2-chloroethoxy)methane	ND		ug/L	2.50	5.00	1	EPA 8270D Certifications: CTDOH,NELAC-NY10854,NJDEP,PADEP	06/22/2021 07:53	06/22/2021 19:42	KH
111-44-4	Bis(2-chloroethyl)ether	ND		ug/L	1.00	5.00	1	EPA 8270D Certifications: CTDOH,NELAC-NY10854,NJDEP,PADEP	06/22/2021 07:53	06/22/2021 19:42	KH

Sample Information

Client Sample ID: MW01_061721 **York Sample ID:** 21F0861-04

York Project (SDG) No.	Client Project ID	Matrix	Collection Date/Time	Date Received
21F0861	170653201	Water	June 17, 2021 1:13 pm	06/17/2021

Semi-Volatiles, 8270 Comprehensive

Log-in Notes:

Sample Notes: EXT-EM

Sample Prepared by Method: EPA 3510C

CAS No.	Parameter	Result	Flag	Units	Reported to LOD/MDL	LOQ	Dilution	Reference Method	Date/Time Prepared	Date/Time Analyzed	Analyst
108-60-1	Bis(2-chloroisopropyl)ether	ND		ug/L	2.50	5.00	1	EPA 8270D Certifications: CTDOH,NELAC-NY10854,NJDEP,PADEP	06/22/2021 07:53	06/22/2021 19:42	KH
105-60-2	Caprolactam	ND		ug/L	2.50	5.00	1	EPA 8270D Certifications: NELAC-NY10854,NJDEP,PADEP	06/22/2021 07:53	06/22/2021 19:42	KH
86-74-8	Carbazole	ND		ug/L	2.50	5.00	1	EPA 8270D Certifications: CTDOH,NELAC-NY10854,NJDEP,PADEP	06/22/2021 07:53	06/22/2021 19:42	KH
132-64-9	Dibenzofuran	ND		ug/L	2.50	5.00	1	EPA 8270D Certifications: CTDOH,NELAC-NY10854,NJDEP,PADEP	06/22/2021 07:53	06/22/2021 19:42	KH
84-66-2	Diethyl phthalate	ND		ug/L	2.50	5.00	1	EPA 8270D Certifications: CTDOH,NELAC-NY10854,NJDEP,PADEP	06/22/2021 07:53	06/22/2021 19:42	KH
131-11-3	Dimethyl phthalate	ND		ug/L	2.50	5.00	1	EPA 8270D Certifications: CTDOH,NELAC-NY10854,NJDEP,PADEP	06/22/2021 07:53	06/22/2021 19:42	KH
84-74-2	Di-n-butyl phthalate	ND		ug/L	2.50	5.00	1	EPA 8270D Certifications: CTDOH,NELAC-NY10854,NJDEP,PADEP	06/22/2021 07:53	06/22/2021 19:42	KH
117-84-0	Di-n-octyl phthalate	ND		ug/L	2.50	5.00	1	EPA 8270D Certifications: CTDOH,NELAC-NY10854,NJDEP,PADEP	06/22/2021 07:53	06/22/2021 19:42	KH
122-39-4	Diphenylamine	ND		ug/L	2.50	5.00	1	EPA 8270D Certifications: NELAC-NY10854,PADEP	06/22/2021 07:53	06/22/2021 19:42	KH
77-47-4	Hexachlorocyclopentadiene	ND		ug/L	5.00	10.0	1	EPA 8270D Certifications: CTDOH,NELAC-NY10854,NJDEP,PADEP	06/22/2021 07:53	06/22/2021 19:42	KH
78-59-1	Isophorone	ND		ug/L	2.50	5.00	1	EPA 8270D Certifications: CTDOH,NELAC-NY10854,NJDEP,PADEP	06/22/2021 07:53	06/22/2021 19:42	KH
621-64-7	N-nitroso-di-n-propylamine	ND		ug/L	2.50	5.00	1	EPA 8270D Certifications: CTDOH,NELAC-NY10854,NJDEP,PADEP	06/22/2021 07:53	06/22/2021 19:42	KH
86-30-6	N-Nitrosodiphenylamine	ND		ug/L	2.50	5.00	1	EPA 8270D Certifications: CTDOH,NELAC-NY10854,NJDEP,PADEP	06/22/2021 07:53	06/22/2021 19:42	KH
108-95-2	Phenol	ND		ug/L	2.50	5.00	1	EPA 8270D Certifications: CTDOH,NELAC-NY10854,NJDEP,PADEP	06/22/2021 07:53	06/22/2021 19:42	KH
110-86-1	Pyridine	ND		ug/L	2.50	5.00	1	EPA 8270D Certifications: CTDOH,NELAC-NY10854,NJDEP,PADEP	06/22/2021 07:53	06/22/2021 19:42	KH

	Surrogate Recoveries	Result	Acceptance Range
367-12-4	*Surrogate: SURR: 2-Fluorophenol*	*46.7 %*	*19.7-63.1*
4165-62-2	*Surrogate: SURR: Phenol-d5*	*30.7 %*	*10.1-41.7*
4165-60-0	*Surrogate: SURR: Nitrobenzene-d5*	*83.9 %*	*50.2-113*
321-60-8	*Surrogate: SURR: 2-Fluorobiphenyl*	*70.8 %*	*39.9-105*
118-79-6	*Surrogate: SURR: 2,4,6-Tribromophenol*	*95.6 %*	*39.3-151*
1718-51-0	*Surrogate: SURR: Terphenyl-d14*	*98.3 %*	*30.7-106*

Semi-Volatiles, 8270 Comprehensive

Log-in Notes:

Sample Notes:

Sample Prepared by Method: EPA 3510C

CAS No.	Parameter	Result	Flag	Units	Reported to LOQ	Dilution	Reference Method	Date/Time Prepared	Date/Time Analyzed	Analyst

Sample Information

Client Sample ID: MW01_061721 **York Sample ID:** 21F0861-04

York Project (SDG) No.	Client Project ID	Matrix	Collection Date/Time	Date Received
21F0861	170653201	Water	June 17, 2021 1:13 pm	06/17/2021

Semi-Volatiles, 8270 Comprehensive **Log-in Notes:** **Sample Notes:**

Sample Prepared by Method: EPA 3510C

CAS No.	Parameter	Result	Flag	Units	Reported to LOQ	Dilution	Reference Method	Date/Time Prepared	Date/Time Analyzed	Analyst
83-32-9	**Acenaphthene**	**0.980**		ug/L	0.0500	1	EPA 8270D SIM Certifications: CTDOH,NELAC-NY10854,NJDEP,PADEP	06/22/2021 07:53	06/24/2021 10:54	CD
208-96-8	Acenaphthylene	ND		ug/L	0.0500	1	EPA 8270D SIM Certifications: CTDOH,NELAC-NY10854,NJDEP,PADEP	06/22/2021 07:53	06/23/2021 16:38	CD
120-12-7	**Anthracene**	**2.62**		ug/L	0.0500	1	EPA 8270D SIM Certifications: CTDOH,NELAC-NY10854,NJDEP,PADEP	06/22/2021 07:53	06/23/2021 16:38	CD
1912-24-9	Atrazine	ND		ug/L	0.500	1	EPA 8270D SIM Certifications: CTDOH,NELAC-NY10854,NJDEP	06/22/2021 07:53	06/23/2021 16:38	CD
56-55-3	**Benzo(a)anthracene**	**0.100**		ug/L	0.0500	1	EPA 8270D SIM Certifications: CTDOH,NELAC-NY10854,NJDEP,PADEP	06/22/2021 07:53	06/23/2021 16:38	CD
50-32-8	Benzo(a)pyrene	ND		ug/L	0.0500	1	EPA 8270D SIM Certifications: CTDOH,NELAC-NY10854,NJDEP,PADEP	06/22/2021 07:53	06/23/2021 16:38	CD
205-99-2	Benzo(b)fluoranthene	ND		ug/L	0.0500	1	EPA 8270D SIM Certifications: CTDOH,NELAC-NY10854,NJDEP,PADEP	06/22/2021 07:53	06/23/2021 16:38	CD
191-24-2	Benzo(g,h,i)perylene	ND		ug/L	0.0500	1	EPA 8270D SIM Certifications: CTDOH,NELAC-NY10854,NJDEP,PADEP	06/22/2021 07:53	06/23/2021 16:38	CD
207-08-9	Benzo(k)fluoranthene	ND		ug/L	0.0500	1	EPA 8270D SIM Certifications: CTDOH,NELAC-NY10854,NJDEP,PADEP	06/22/2021 07:53	06/23/2021 16:38	CD
117-81-7	Bis(2-ethylhexyl)phthalate	ND		ug/L	0.500	1	EPA 8270D SIM Certifications: CTDOH,NELAC-NY10854,NJDEP	06/22/2021 07:53	06/23/2021 16:38	CD
218-01-9	**Chrysene**	**0.210**		ug/L	0.0500	1	EPA 8270D SIM Certifications: CTDOH,NELAC-NY10854,NJDEP,PADEP	06/22/2021 07:53	06/23/2021 16:38	CD
53-70-3	Dibenzo(a,h)anthracene	ND		ug/L	0.0500	1	EPA 8270D SIM Certifications: CTDOH,NELAC-NY10854,NJDEP,PADEP	06/22/2021 07:53	06/23/2021 16:38	CD
206-44-0	**Fluoranthene**	**0.710**		ug/L	0.0500	1	EPA 8270D SIM Certifications: CTDOH,NELAC-NY10854,NJDEP,PADEP	06/22/2021 07:53	06/23/2021 16:38	CD
86-73-7	**Fluorene**	**1.54**		ug/L	0.0500	1	EPA 8270D SIM Certifications: CTDOH,NELAC-NY10854,NJDEP,PADEP	06/22/2021 07:53	06/24/2021 10:54	CD
118-74-1	Hexachlorobenzene	ND		ug/L	0.0200	1	EPA 8270D SIM Certifications: CTDOH,NELAC-NY10854,NJDEP	06/22/2021 07:53	06/23/2021 16:38	CD
87-68-3	Hexachlorobutadiene	ND		ug/L	0.500	1	EPA 8270D SIM Certifications: CTDOH,NELAC-NY10854,NJDEP	06/22/2021 07:53	06/23/2021 16:38	CD
67-72-1	Hexachloroethane	ND		ug/L	0.500	1	EPA 8270D SIM Certifications: CTDOH,NELAC-NY10854,NJDEP	06/22/2021 07:53	06/23/2021 16:38	CD
193-39-5	Indeno(1,2,3-cd)pyrene	ND		ug/L	0.0500	1	EPA 8270D SIM Certifications: CTDOH,NELAC-NY10854,NJDEP,PADEP	06/22/2021 07:53	06/23/2021 16:38	CD
91-20-3	**Naphthalene**	**1.15**	B	ug/L	0.0500	1	EPA 8270D SIM Certifications: CTDOH,NELAC-NY10854,NJDEP,PADEP	06/22/2021 07:53	06/23/2021 16:38	CD
98-95-3	Nitrobenzene	ND		ug/L	0.250	1	EPA 8270D SIM Certifications: CTDOH,NELAC-NY10854,NJDEP	06/22/2021 07:53	06/23/2021 16:38	CD
62-75-9	N-Nitrosodimethylamine	ND		ug/L	0.500	1	EPA 8270D SIM Certifications: CTDOH,NELAC-NY10854,NJDEP	06/22/2021 07:53	06/23/2021 16:38	CD
87-86-5	Pentachlorophenol	ND		ug/L	0.250	1	EPA 8270D SIM Certifications: CTDOH,NELAC-NY10854,NJDEP	06/22/2021 07:53	06/23/2021 16:38	CD

Sample Information

Client Sample ID: **MW01_061721** **York Sample ID:** **21F0861-04**

York Project (SDG) No.	Client Project ID	Matrix	Collection Date/Time	Date Received
21F0861	170653201	Water	June 17, 2021 1:13 pm	06/17/2021

Semi-Volatiles, 8270 Comprehensive **Log-in Notes:** **Sample Notes:**

Sample Prepared by Method: EPA 3510C

CAS No.	Parameter	Result	Flag	Units	Reported to LOQ	Dilution	Reference Method	Date/Time Prepared	Date/Time Analyzed	Analyst
85-01-8	**Phenanthrene**	**2.30**		ug/L	0.0500	1	EPA 8270D SIM	06/22/2021 07:53	06/24/2021 10:54	CD
							Certifications: CTDOH,NELAC-NY10854,NJDEP,PADEP			
129-00-0	**Pyrene**	**2.68**	B	ug/L	0.0500	1	EPA 8270D SIM	06/22/2021 07:53	06/23/2021 16:38	CD
							Certifications: CTDOH,NELAC-NY10854,NJDEP,PADEP			

Sample Information

Client Sample ID: MW02_061721 **York Sample ID:** 21F0861-05

York Project (SDG) No.	Client Project ID	Matrix	Collection Date/Time	Date Received
21F0861	170653201	Water	June 17, 2021 1:40 pm	06/17/2021

Volatiles, 8260 Comprehensive

Log-in Notes: **Sample Notes:**

Sample Prepared by Method: EPA 5030B

CAS No.	Parameter	Result	Flag	Units	Reported to LOD/MDL	LOQ	Dilution	Reference Method	Date/Time Prepared	Date/Time Analyzed	Analyst
630-20-6	1,1,1,2-Tetrachloroethane	ND		ug/L	0.200	0.500	1	EPA 8260C	06/18/2021 06:47	06/21/2021 15:38	KHA
								Certifications:	CTDOH,NELAC-NY10854,NELAC-NY12058,NJDEP,PADEP		
71-55-6	1,1,1-Trichloroethane	ND		ug/L	0.200	0.500	1	EPA 8260C	06/18/2021 06:47	06/21/2021 15:38	KHA
								Certifications:	CTDOH,NELAC-NY10854,NELAC-NY12058,NJDEP,PADEP		
79-34-5	1,1,2,2-Tetrachloroethane	ND		ug/L	0.200	0.500	1	EPA 8260C	06/18/2021 06:47	06/21/2021 15:38	KHA
								Certifications:	CTDOH,NELAC-NY10854,NELAC-NY12058,NJDEP,PADEP		
76-13-1	1,1,2-Trichloro-1,2,2-trifluoroethane (Freon 113)	ND		ug/L	0.200	0.500	1	EPA 8260C	06/18/2021 06:47	06/21/2021 15:38	KHA
								Certifications:	CTDOH,NELAC-NY10854,NELAC-NY12058,NJDEP,PADEP		
79-00-5	1,1,2-Trichloroethane	ND		ug/L	0.200	0.500	1	EPA 8260C	06/18/2021 06:47	06/21/2021 15:38	KHA
								Certifications:	CTDOH,NELAC-NY10854,NELAC-NY12058,NJDEP,PADEP		
75-34-3	1,1-Dichloroethane	ND		ug/L	0.200	0.500	1	EPA 8260C	06/18/2021 06:47	06/21/2021 15:38	KHA
								Certifications:	CTDOH,NELAC-NY10854,NELAC-NY12058,NJDEP,PADEP		
75-35-4	1,1-Dichloroethylene	ND		ug/L	0.200	0.500	1	EPA 8260C	06/18/2021 06:47	06/21/2021 15:38	KHA
								Certifications:	CTDOH,NELAC-NY10854,NELAC-NY12058,NJDEP,PADEP		
87-61-6	1,2,3-Trichlorobenzene	ND		ug/L	0.200	0.500	1	EPA 8260C	06/18/2021 06:47	06/21/2021 15:38	KHA
								Certifications:	NELAC-NY10854,NELAC-NY12058,NJDEP,PADEP		
96-18-4	1,2,3-Trichloropropane	ND		ug/L	0.200	0.500	1	EPA 8260C	06/18/2021 06:47	06/21/2021 15:38	KHA
								Certifications:	NELAC-NY10854,NELAC-NY12058,NJDEP,PADEP		
120-82-1	1,2,4-Trichlorobenzene	ND		ug/L	0.200	0.500	1	EPA 8260C	06/18/2021 06:47	06/21/2021 15:38	KHA
								Certifications:	NELAC-NY10854,NELAC-NY12058,NJDEP,PADEP		
95-63-6	1,2,4-Trimethylbenzene	ND		ug/L	0.200	0.500	1	EPA 8260C	06/18/2021 06:47	06/21/2021 15:38	KHA
								Certifications:	CTDOH,NELAC-NY10854,NELAC-NY12058,NJDEP,PADEP		
96-12-8	1,2-Dibromo-3-chloropropane	ND		ug/L	0.200	0.500	1	EPA 8260C	06/18/2021 06:47	06/21/2021 15:38	KHA
								Certifications:	CTDOH,NELAC-NY10854,NELAC-NY12058,NJDEP,PADEP		
106-93-4	1,2-Dibromoethane	ND		ug/L	0.200	0.500	1	EPA 8260C	06/18/2021 06:47	06/21/2021 15:38	KHA
								Certifications:	CTDOH,NELAC-NY10854,NELAC-NY12058,NJDEP,PADEP		
95-50-1	1,2-Dichlorobenzene	ND		ug/L	0.200	0.500	1	EPA 8260C	06/18/2021 06:47	06/21/2021 15:38	KHA
								Certifications:	CTDOH,NELAC-NY10854,NELAC-NY12058,NJDEP,PADEP		
107-06-2	1,2-Dichloroethane	ND		ug/L	0.200	0.500	1	EPA 8260C	06/18/2021 06:47	06/21/2021 15:38	KHA
								Certifications:	CTDOH,NELAC-NY10854,NELAC-NY12058,NJDEP,PADEP		
78-87-5	1,2-Dichloropropane	ND		ug/L	0.200	0.500	1	EPA 8260C	06/18/2021 06:47	06/21/2021 15:38	KHA
								Certifications:	CTDOH,NELAC-NY10854,NELAC-NY12058,NJDEP,PADEP		
108-67-8	1,3,5-Trimethylbenzene	ND		ug/L	0.200	0.500	1	EPA 8260C	06/18/2021 06:47	06/21/2021 15:38	KHA
								Certifications:	CTDOH,NELAC-NY10854,NELAC-NY12058,NJDEP,PADEP		
541-73-1	1,3-Dichlorobenzene	ND		ug/L	0.200	0.500	1	EPA 8260C	06/18/2021 06:47	06/21/2021 15:38	KHA
								Certifications:	CTDOH,NELAC-NY10854,NELAC-NY12058,NJDEP,PADEP		
106-46-7	1,4-Dichlorobenzene	ND		ug/L	0.200	0.500	1	EPA 8260C	06/18/2021 06:47	06/21/2021 15:38	KHA
								Certifications:	CTDOH,NELAC-NY10854,NELAC-NY12058,NJDEP,PADEP		
123-91-1	1,4-Dioxane	ND		ug/L	40.0	80.0	1	EPA 8260C	06/18/2021 06:47	06/21/2021 15:38	KHA
								Certifications:	NELAC-NY10854,NELAC-NY12058,NJDEP,PADEP		
78-93-3	2-Butanone	ND		ug/L	0.200	0.500	1	EPA 8260C	06/18/2021 06:47	06/21/2021 15:38	KHA
								Certifications:	CTDOH,NELAC-NY10854,NELAC-NY12058,NJDEP,PADEP		

Sample Information

Client Sample ID: MW02_061721 **York Sample ID:** 21F0861-05

York Project (SDG) No.	Client Project ID	Matrix	Collection Date/Time	Date Received
21F0861	170653201	Water	June 17, 2021 1:40 pm	06/17/2021

Volatiles, 8260 Comprehensive

Log-in Notes: **Sample Notes:**

Sample Prepared by Method: EPA 5030B

CAS No.	Parameter	Result	Flag	Units	Reported to LOD/MDL	LOQ	Dilution	Reference Method	Date/Time Prepared	Date/Time Analyzed	Analyst
591-78-6	2-Hexanone	ND		ug/L	0.200	0.500	1	EPA 8260C	06/18/2021 06:47	06/21/2021 15:38	KHA
								Certifications:	CTDOH,NELAC-NY10854,NELAC-NY12058,NJDEP,PADEP		
108-10-1	4-Methyl-2-pentanone	ND		ug/L	0.200	0.500	1	EPA 8260C	06/18/2021 06:47	06/21/2021 15:38	KHA
								Certifications:	CTDOH,NELAC-NY10854,NELAC-NY12058,NJDEP,PADEP		
67-64-1	**Acetone**	**7.45**	CCV-E	ug/L	1.00	2.00	1	EPA 8260C	06/18/2021 06:47	06/21/2021 15:38	KHA
								Certifications:	CTDOH,NELAC-NY10854,NELAC-NY12058,NJDEP,PADEP		
107-02-8	Acrolein	ND		ug/L	0.200	0.500	1	EPA 8260C	06/18/2021 06:47	06/21/2021 15:38	KHA
								Certifications:	CTDOH,NELAC-NY10854,NELAC-NY12058,NJDEP,PADEP		
107-13-1	Acrylonitrile	ND		ug/L	0.200	0.500	1	EPA 8260C	06/18/2021 06:47	06/21/2021 15:38	KHA
								Certifications:	CTDOH,NELAC-NY10854,NELAC-NY12058,NJDEP,PADEP		
71-43-2	Benzene	ND		ug/L	0.200	0.500	1	EPA 8260C	06/18/2021 06:47	06/21/2021 15:38	KHA
								Certifications:	CTDOH,NELAC-NY10854,NELAC-NY12058,NJDEP,PADEP		
74-97-5	Bromochloromethane	ND		ug/L	0.200	0.500	1	EPA 8260C	06/18/2021 06:47	06/21/2021 15:38	KHA
								Certifications:	NELAC-NY10854,NELAC-NY12058,NJDEP,PADEP		
75-27-4	Bromodichloromethane	ND		ug/L	0.200	0.500	1	EPA 8260C	06/18/2021 06:47	06/21/2021 15:38	KHA
								Certifications:	CTDOH,NELAC-NY10854,NELAC-NY12058,NJDEP,PADEP		
75-25-2	Bromoform	ND		ug/L	0.200	0.500	1	EPA 8260C	06/18/2021 06:47	06/21/2021 15:38	KHA
								Certifications:	CTDOH,NELAC-NY10854,NELAC-NY12058,NJDEP,PADEP		
74-83-9	Bromomethane	ND		ug/L	0.200	0.500	1	EPA 8260C	06/18/2021 06:47	06/21/2021 15:38	KHA
								Certifications:	CTDOH,NELAC-NY10854,NELAC-NY12058,NJDEP,PADEP		
75-15-0	Carbon disulfide	ND		ug/L	0.200	0.500	1	EPA 8260C	06/18/2021 06:47	06/21/2021 15:38	KHA
								Certifications:	CTDOH,NELAC-NY10854,NELAC-NY12058,NJDEP,PADEP		
56-23-5	Carbon tetrachloride	ND		ug/L	0.200	0.500	1	EPA 8260C	06/18/2021 06:47	06/21/2021 15:38	KHA
								Certifications:	CTDOH,NELAC-NY10854,NELAC-NY12058,NJDEP,PADEP		
108-90-7	Chlorobenzene	ND		ug/L	0.200	0.500	1	EPA 8260C	06/18/2021 06:47	06/21/2021 15:38	KHA
								Certifications:	CTDOH,NELAC-NY10854,NELAC-NY12058,NJDEP,PADEP		
75-00-3	Chloroethane	ND		ug/L	0.200	0.500	1	EPA 8260C	06/18/2021 06:47	06/21/2021 15:38	KHA
								Certifications:	CTDOH,NELAC-NY10854,NELAC-NY12058,NJDEP,PADEP		
67-66-3	**Chloroform**	**3.99**		ug/L	0.200	0.500	1	EPA 8260C	06/18/2021 06:47	06/21/2021 15:38	KHA
								Certifications:	CTDOH,NELAC-NY10854,NELAC-NY12058,NJDEP,PADEP		
74-87-3	Chloromethane	ND		ug/L	0.200	0.500	1	EPA 8260C	06/18/2021 06:47	06/21/2021 15:38	KHA
								Certifications:	CTDOH,NELAC-NY10854,NELAC-NY12058,NJDEP,PADEP		
156-59-2	cis-1,2-Dichloroethylene	ND		ug/L	0.200	0.500	1	EPA 8260C	06/18/2021 06:47	06/21/2021 15:38	KHA
								Certifications:	CTDOH,NELAC-NY10854,NELAC-NY12058,NJDEP,PADEP		
10061-01-5	cis-1,3-Dichloropropylene	ND		ug/L	0.200	0.500	1	EPA 8260C	06/18/2021 06:47	06/21/2021 15:38	KHA
								Certifications:	CTDOH,NELAC-NY10854,NELAC-NY12058,NJDEP,PADEP		
110-82-7	Cyclohexane	ND		ug/L	0.200	0.500	1	EPA 8260C	06/18/2021 06:47	06/21/2021 15:38	KHA
								Certifications:	NELAC-NY10854,NELAC-NY12058,NJDEP,PADEP		
124-48-1	Dibromochloromethane	ND		ug/L	0.200	0.500	1	EPA 8260C	06/18/2021 06:47	06/21/2021 15:38	KHA
								Certifications:	CTDOH,NELAC-NY10854,NELAC-NY12058,NJDEP,PADEP		
74-95-3	Dibromomethane	ND		ug/L	0.200	0.500	1	EPA 8260C	06/18/2021 06:47	06/21/2021 15:38	KHA
								Certifications:	NELAC-NY10854,NELAC-NY12058,NJDEP,PADEP		
75-71-8	Dichlorodifluoromethane	ND		ug/L	0.200	0.500	1	EPA 8260C	06/18/2021 06:47	06/21/2021 15:38	KHA
								Certifications:	NELAC-NY10854,NELAC-NY12058,NJDEP,PADEP		

Sample Information

Client Sample ID: **MW02_061721** **York Sample ID:** **21F0861-05**

York Project (SDG) No.	Client Project ID	Matrix	Collection Date/Time	Date Received
21F0861	170653201	Water	June 17, 2021 1:40 pm	06/17/2021

Volatiles, 8260 Comprehensive

Log-in Notes:

Sample Notes:

Sample Prepared by Method: EPA 5030B

CAS No.	Parameter	Result	Flag	Units	Reported to LOD/MDL	LOQ	Dilution	Reference Method	Date/Time Prepared	Date/Time Analyzed	Analyst
100-41-4	Ethyl Benzene	ND		ug/L	0.200	0.500	1	EPA 8260C	06/18/2021 06:47	06/21/2021 15:38	KHA
								Certifications:	CTDOH,NELAC-NY10854,NELAC-NY12058,NJDEP,PADEP		
87-68-3	Hexachlorobutadiene	ND		ug/L	0.200	0.500	1	EPA 8260C	06/18/2021 06:47	06/21/2021 15:38	KHA
								Certifications:	NELAC-NY10854,NELAC-NY12058,NJDEP,PADEP		
98-82-8	Isopropylbenzene	ND		ug/L	0.200	0.500	1	EPA 8260C	06/18/2021 06:47	06/21/2021 15:38	KHA
								Certifications:	CTDOH,NELAC-NY10854,NELAC-NY12058,NJDEP,PADEP		
79-20-9	Methyl acetate	ND		ug/L	0.200	0.500	1	EPA 8260C	06/18/2021 06:47	06/21/2021 15:38	KHA
								Certifications:	NELAC-NY10854,NELAC-NY12058,NJDEP,PADEP		
1634-04-4	Methyl tert-butyl ether (MTBE)	ND		ug/L	0.200	0.500	1	EPA 8260C	06/18/2021 06:47	06/21/2021 15:38	KHA
								Certifications:	CTDOH,NELAC-NY10854,NELAC-NY12058,NJDEP,PADEP		
108-87-2	Methylcyclohexane	ND		ug/L	0.200	0.500	1	EPA 8260C	06/18/2021 06:47	06/21/2021 15:38	KHA
								Certifications:	NELAC-NY10854,NELAC-NY12058,NJDEP,PADEP		
75-09-2	Methylene chloride	ND		ug/L	1.00	2.00	1	EPA 8260C	06/18/2021 06:47	06/21/2021 15:38	KHA
								Certifications:	CTDOH,NELAC-NY10854,NELAC-NY12058,NJDEP,PADEP		
104-51-8	n-Butylbenzene	ND		ug/L	0.200	0.500	1	EPA 8260C	06/18/2021 06:47	06/21/2021 15:38	KHA
								Certifications:	CTDOH,NELAC-NY10854,NELAC-NY12058,NJDEP,PADEP		
103-65-1	n-Propylbenzene	ND		ug/L	0.200	0.500	1	EPA 8260C	06/18/2021 06:47	06/21/2021 15:38	KHA
								Certifications:	CTDOH,NELAC-NY10854,NELAC-NY12058,NJDEP,PADEP		
95-47-6	o-Xylene	ND		ug/L	0.200	0.500	1	EPA 8260C	06/18/2021 06:47	06/21/2021 15:38	KHA
								Certifications:	CTDOH,NELAC-NY10854,NELAC-NY12058,PADEP		
179601-23-1	p- & m- Xylenes	ND		ug/L	0.500	1.00	1	EPA 8260C	06/18/2021 06:47	06/21/2021 15:38	KHA
								Certifications:	CTDOH,NELAC-NY10854,NELAC-NY12058,PADEP		
99-87-6	p-Isopropyltoluene	ND		ug/L	0.200	0.500	1	EPA 8260C	06/18/2021 06:47	06/21/2021 15:38	KHA
								Certifications:	CTDOH,NELAC-NY10854,NELAC-NY12058,NJDEP,PADEP		
135-98-8	sec-Butylbenzene	ND		ug/L	0.200	0.500	1	EPA 8260C	06/18/2021 06:47	06/21/2021 15:38	KHA
								Certifications:	CTDOH,NELAC-NY10854,NELAC-NY12058,NJDEP,PADEP		
100-42-5	Styrene	ND		ug/L	0.200	0.500	1	EPA 8260C	06/18/2021 06:47	06/21/2021 15:38	KHA
								Certifications:	CTDOH,NELAC-NY10854,NELAC-NY12058,NJDEP,PADEP		
75-65-0	**tert-Butyl alcohol (TBA)**	**0.800**		ug/L	0.500	1.00	1	EPA 8260C	06/18/2021 06:47	06/21/2021 15:38	KHA
								Certifications:	NELAC-NY10854,NELAC-NY12058,NJDEP,PADEP		
98-06-6	tert-Butylbenzene	ND		ug/L	0.200	0.500	1	EPA 8260C	06/18/2021 06:47	06/21/2021 15:38	KHA
								Certifications:	CTDOH,NELAC-NY10854,NELAC-NY12058,NJDEP,PADEP		
127-18-4	Tetrachloroethylene	ND		ug/L	0.200	0.500	1	EPA 8260C	06/18/2021 06:47	06/21/2021 15:38	KHA
								Certifications:	CTDOH,NELAC-NY10854,NELAC-NY12058,NJDEP,PADEP		
108-88-3	Toluene	ND		ug/L	0.200	0.500	1	EPA 8260C	06/18/2021 06:47	06/21/2021 15:38	KHA
								Certifications:	CTDOH,NELAC-NY10854,NELAC-NY12058,NJDEP,PADEP		
156-60-5	trans-1,2-Dichloroethylene	ND		ug/L	0.200	0.500	1	EPA 8260C	06/18/2021 06:47	06/21/2021 15:38	KHA
								Certifications:	CTDOH,NELAC-NY10854,NELAC-NY12058,NJDEP,PADEP		
10061-02-6	trans-1,3-Dichloropropylene	ND		ug/L	0.200	0.500	1	EPA 8260C	06/18/2021 06:47	06/21/2021 15:38	KHA
								Certifications:	CTDOH,NELAC-NY10854,NELAC-NY12058,NJDEP,PADEP		
79-01-6	Trichloroethylene	ND		ug/L	0.200	0.500	1	EPA 8260C	06/18/2021 06:47	06/21/2021 15:38	KHA
								Certifications:	CTDOH,NELAC-NY10854,NELAC-NY12058,NJDEP,PADEP		
75-69-4	Trichlorofluoromethane	ND		ug/L	0.200	0.500	1	EPA 8260C	06/18/2021 06:47	06/21/2021 15:38	KHA
								Certifications:	CTDOH,NELAC-NY10854,NELAC-NY12058,NJDEP,PADEP		

Sample Information

Client Sample ID: MW02_061721 **York Sample ID:** 21F0861-05

York Project (SDG) No.	Client Project ID	Matrix	Collection Date/Time	Date Received
21F0861	170653201	Water	June 17, 2021 1:40 pm	06/17/2021

Volatiles, 8260 Comprehensive

Log-in Notes: **Sample Notes:**

Sample Prepared by Method: EPA 5030B

CAS No.	Parameter	Result	Flag	Units	Reported to LOD/MDL	LOQ	Dilution	Reference Method	Date/Time Prepared	Date/Time Analyzed	Analyst
75-01-4	Vinyl Chloride	ND		ug/L	0.200	0.500	1	EPA 8260C	06/18/2021 06:47	06/21/2021 15:38	KHA
								Certifications:	CTDOH,NELAC-NY10854,NELAC-NY12058,NJDEP,PADEP		
1330-20-7	Xylenes, Total	ND		ug/L	0.600	1.50	1	EPA 8260C	06/18/2021 06:47	06/21/2021 15:38	KHA
								Certifications:	CTDOH,NELAC-NY10854,NELAC-NY12058,NJDEP		

	Surrogate Recoveries	Result	Acceptance Range
17060-07-0	*Surrogate: SURR: 1,2-Dichloroethane-d4*	*98.3 %*	*69-130*
2037-26-5	*Surrogate: SURR: Toluene-d8*	*99.5 %*	*81-117*
460-00-4	*Surrogate: SURR: p-Bromofluorobenzene*	*102 %*	*79-122*

Semi-Volatiles, 8270 Comprehensive

Log-in Notes: **Sample Notes:** EXT-EM

Sample Prepared by Method: EPA 3510C

CAS No.	Parameter	Result	Flag	Units	Reported to LOD/MDL	LOQ	Dilution	Reference Method	Date/Time Prepared	Date/Time Analyzed	Analyst
92-52-4	1,1-Biphenyl	ND		ug/L	2.50	5.00	1	EPA 8270D	06/22/2021 07:53	06/22/2021 20:13	KH
								Certifications:	NELAC-NY10854,NJDEP,PADEP		
95-94-3	1,2,4,5-Tetrachlorobenzene	ND		ug/L	2.50	5.00	1	EPA 8270D	06/22/2021 07:53	06/22/2021 20:13	KH
								Certifications:	NELAC-NY10854,NJDEP,PADEP		
122-66-7	1,2-Diphenylhydrazine (as Azobenzene)	ND		ug/L	2.50	5.00	1	EPA 8270D	06/22/2021 07:53	06/22/2021 20:13	KH
								Certifications:	NELAC-NY10854,NJDEP,PADEP		
58-90-2	2,3,4,6-Tetrachlorophenol	ND		ug/L	2.50	5.00	1	EPA 8270D	06/22/2021 07:53	06/22/2021 20:13	KH
								Certifications:	NELAC-NY10854,NJDEP,PADEP		
95-95-4	2,4,5-Trichlorophenol	ND		ug/L	2.50	5.00	1	EPA 8270D	06/22/2021 07:53	06/22/2021 20:13	KH
								Certifications:	CTDOH,NELAC-NY10854,NJDEP,PADEP		
88-06-2	2,4,6-Trichlorophenol	ND		ug/L	2.50	5.00	1	EPA 8270D	06/22/2021 07:53	06/22/2021 20:13	KH
								Certifications:	CTDOH,NELAC-NY10854,NJDEP,PADEP		
120-83-2	2,4-Dichlorophenol	ND		ug/L	2.50	5.00	1	EPA 8270D	06/22/2021 07:53	06/22/2021 20:13	KH
								Certifications:	CTDOH,NELAC-NY10854,NJDEP,PADEP		
105-67-9	2,4-Dimethylphenol	ND		ug/L	2.50	5.00	1	EPA 8270D	06/22/2021 07:53	06/22/2021 20:13	KH
								Certifications:	CTDOH,NELAC-NY10854,NJDEP,PADEP		
51-28-5	2,4-Dinitrophenol	ND		ug/L	2.50	5.00	1	EPA 8270D	06/22/2021 07:53	06/22/2021 20:13	KH
								Certifications:	CTDOH,NELAC-NY10854,NJDEP,PADEP		
121-14-2	2,4-Dinitrotoluene	ND		ug/L	2.50	5.00	1	EPA 8270D	06/22/2021 07:53	06/22/2021 20:13	KH
								Certifications:	CTDOH,NELAC-NY10854,NJDEP,PADEP		
606-20-2	2,6-Dinitrotoluene	ND		ug/L	2.50	5.00	1	EPA 8270D	06/22/2021 07:53	06/22/2021 20:13	KH
								Certifications:	CTDOH,NELAC-NY10854,NJDEP,PADEP		
91-58-7	2-Chloronaphthalene	ND		ug/L	2.50	5.00	1	EPA 8270D	06/22/2021 07:53	06/22/2021 20:13	KH
								Certifications:	CTDOH,NELAC-NY10854,NJDEP,PADEP		
95-57-8	2-Chlorophenol	ND		ug/L	2.50	5.00	1	EPA 8270D	06/22/2021 07:53	06/22/2021 20:13	KH
								Certifications:	CTDOH,NELAC-NY10854,NJDEP,PADEP		
91-57-6	2-Methylnaphthalene	ND		ug/L	2.50	5.00	1	EPA 8270D	06/22/2021 07:53	06/22/2021 20:13	KH
								Certifications:	CTDOH,NELAC-NY10854,NJDEP,PADEP		

Sample Information

Client Sample ID: MW02_061721 **York Sample ID:** 21F0861-05

York Project (SDG) No.	Client Project ID	Matrix	Collection Date/Time	Date Received
21F0861	170653201	Water	June 17, 2021 1:40 pm	06/17/2021

Semi-Volatiles, 8270 Comprehensive **Log-in Notes:** **Sample Notes:** EXT-EM

Sample Prepared by Method: EPA 3510C

CAS No.	Parameter	Result	Flag	Units	Reported to LOD/MDL	LOQ	Dilution	Reference Method	Date/Time Prepared	Date/Time Analyzed	Analyst
95-48-7	2-Methylphenol	ND		ug/L	2.50	5.00	1	EPA 8270D Certifications: CTDOH,NELAC-NY10854,NJDEP,PADEP	06/22/2021 07:53	06/22/2021 20:13	KH
88-74-4	2-Nitroaniline	ND		ug/L	2.50	5.00	1	EPA 8270D Certifications: CTDOH,NELAC-NY10854,NJDEP,PADEP	06/22/2021 07:53	06/22/2021 20:13	KH
88-75-5	2-Nitrophenol	ND		ug/L	2.50	5.00	1	EPA 8270D Certifications: CTDOH,NELAC-NY10854,NJDEP,PADEP	06/22/2021 07:53	06/22/2021 20:13	KH
65794-96-9	3- & 4-Methylphenols	ND		ug/L	2.50	5.00	1	EPA 8270D Certifications: CTDOH,NELAC-NY10854,NJDEP,PADEP	06/22/2021 07:53	06/22/2021 20:13	KH
91-94-1	3,3-Dichlorobenzidine	ND		ug/L	2.50	5.00	1	EPA 8270D Certifications: CTDOH,NELAC-NY10854,NJDEP,PADEP	06/22/2021 07:53	06/22/2021 20:13	KH
99-09-2	3-Nitroaniline	ND		ug/L	2.50	5.00	1	EPA 8270D Certifications: CTDOH,NELAC-NY10854,NJDEP,PADEP	06/22/2021 07:53	06/22/2021 20:13	KH
534-52-1	4,6-Dinitro-2-methylphenol	ND		ug/L	2.50	5.00	1	EPA 8270D Certifications: CTDOH,NELAC-NY10854,NJDEP,PADEP	06/22/2021 07:53	06/22/2021 20:13	KH
101-55-3	4-Bromophenyl phenyl ether	ND		ug/L	2.50	5.00	1	EPA 8270D Certifications: CTDOH,NELAC-NY10854,NJDEP,PADEP	06/22/2021 07:53	06/22/2021 20:13	KH
59-50-7	4-Chloro-3-methylphenol	ND		ug/L	2.50	5.00	1	EPA 8270D Certifications: CTDOH,NELAC-NY10854,NJDEP,PADEP	06/22/2021 07:53	06/22/2021 20:13	KH
106-47-8	4-Chloroaniline	ND		ug/L	2.50	5.00	1	EPA 8270D Certifications: CTDOH,NELAC-NY10854,NJDEP,PADEP	06/22/2021 07:53	06/22/2021 20:13	KH
7005-72-3	4-Chlorophenyl phenyl ether	ND		ug/L	2.50	5.00	1	EPA 8270D Certifications: CTDOH,NELAC-NY10854,NJDEP,PADEP	06/22/2021 07:53	06/22/2021 20:13	KH
100-01-6	4-Nitroaniline	ND		ug/L	2.50	5.00	1	EPA 8270D Certifications: CTDOH,NELAC-NY10854,NJDEP,PADEP	06/22/2021 07:53	06/22/2021 20:13	KH
100-02-7	4-Nitrophenol	ND		ug/L	5.00	5.00	1	EPA 8270D Certifications: CTDOH,NELAC-NY10854,NJDEP,PADEP	06/22/2021 07:53	06/22/2021 20:13	KH
98-86-2	Acetophenone	ND		ug/L	2.50	5.00	1	EPA 8270D Certifications: NELAC-NY10854,NJDEP,PADEP	06/22/2021 07:53	06/22/2021 20:13	KH
62-53-3	Aniline	ND		ug/L	2.50	5.00	1	EPA 8270D Certifications: NELAC-NY10854,NJDEP,PADEP	06/22/2021 07:53	06/22/2021 20:13	KH
100-52-7	Benzaldehyde	ND		ug/L	2.50	5.00	1	EPA 8270D Certifications: NELAC-NY10854,NJDEP,PADEP	06/22/2021 07:53	06/22/2021 20:13	KH
92-87-5	Benzidine	ND		ug/L	5.00	5.00	1	EPA 8270D Certifications: CTDOH,NELAC-NY10854,NJDEP,PADEP	06/22/2021 07:53	06/22/2021 20:13	KH
65-85-0	Benzoic acid	ND		ug/L	2.50	5.00	1	EPA 8270D Certifications: NELAC-NY10854,NJDEP,PADEP	06/22/2021 07:53	06/22/2021 20:13	KH
100-51-6	Benzyl alcohol	ND		ug/L	2.50	5.00	1	EPA 8270D Certifications: NELAC-NY10854,NJDEP,PADEP	06/22/2021 07:53	06/22/2021 20:13	KH
85-68-7	Benzyl butyl phthalate	ND		ug/L	2.50	5.00	1	EPA 8270D Certifications: CTDOH,NELAC-NY10854,NJDEP,PADEP	06/22/2021 07:53	06/22/2021 20:13	KH
111-91-1	Bis(2-chloroethoxy)methane	ND		ug/L	2.50	5.00	1	EPA 8270D Certifications: CTDOH,NELAC-NY10854,NJDEP,PADEP	06/22/2021 07:53	06/22/2021 20:13	KH
111-44-4	Bis(2-chloroethyl)ether	ND		ug/L	1.00	5.00	1	EPA 8270D Certifications: CTDOH,NELAC-NY10854,NJDEP,PADEP	06/22/2021 07:53	06/22/2021 20:13	KH

Sample Information

Client Sample ID: MW02_061721 **York Sample ID:** 21F0861-05

York Project (SDG) No.	Client Project ID	Matrix	Collection Date/Time	Date Received
21F0861	170653201	Water	June 17, 2021 1:40 pm	06/17/2021

Semi-Volatiles, 8270 Comprehensive

Log-in Notes:

Sample Notes: EXT-EM

Sample Prepared by Method: EPA 3510C

CAS No.	Parameter	Result	Flag	Units	Reported to LOD/MDL	LOQ	Dilution	Reference Method	Date/Time Prepared	Date/Time Analyzed	Analyst
108-60-1	Bis(2-chloroisopropyl)ether	ND		ug/L	2.50	5.00	1	EPA 8270D	06/22/2021 07:53	06/22/2021 20:13	KH
								Certifications:	CTDOH,NELAC-NY10854,NJDEP,PADEP		
105-60-2	Caprolactam	ND		ug/L	2.50	5.00	1	EPA 8270D	06/22/2021 07:53	06/22/2021 20:13	KH
								Certifications:	NELAC-NY10854,NJDEP,PADEP		
86-74-8	Carbazole	ND		ug/L	2.50	5.00	1	EPA 8270D	06/22/2021 07:53	06/22/2021 20:13	KH
								Certifications:	CTDOH,NELAC-NY10854,NJDEP,PADEP		
132-64-9	Dibenzofuran	ND		ug/L	2.50	5.00	1	EPA 8270D	06/22/2021 07:53	06/22/2021 20:13	KH
								Certifications:	CTDOH,NELAC-NY10854,NJDEP,PADEP		
84-66-2	Diethyl phthalate	ND		ug/L	2.50	5.00	1	EPA 8270D	06/22/2021 07:53	06/22/2021 20:13	KH
								Certifications:	CTDOH,NELAC-NY10854,NJDEP,PADEP		
131-11-3	Dimethyl phthalate	ND		ug/L	2.50	5.00	1	EPA 8270D	06/22/2021 07:53	06/22/2021 20:13	KH
								Certifications:	CTDOH,NELAC-NY10854,NJDEP,PADEP		
84-74-2	Di-n-butyl phthalate	ND		ug/L	2.50	5.00	1	EPA 8270D	06/22/2021 07:53	06/22/2021 20:13	KH
								Certifications:	CTDOH,NELAC-NY10854,NJDEP,PADEP		
117-84-0	Di-n-octyl phthalate	ND		ug/L	2.50	5.00	1	EPA 8270D	06/22/2021 07:53	06/22/2021 20:13	KH
								Certifications:	CTDOH,NELAC-NY10854,NJDEP,PADEP		
122-39-4	Diphenylamine	ND		ug/L	2.50	5.00	1	EPA 8270D	06/22/2021 07:53	06/22/2021 20:13	KH
								Certifications:	NELAC-NY10854,PADEP		
77-47-4	Hexachlorocyclopentadiene	ND		ug/L	5.00	10.0	1	EPA 8270D	06/22/2021 07:53	06/22/2021 20:13	KH
								Certifications:	CTDOH,NELAC-NY10854,NJDEP,PADEP		
78-59-1	Isophorone	ND		ug/L	2.50	5.00	1	EPA 8270D	06/22/2021 07:53	06/22/2021 20:13	KH
								Certifications:	CTDOH,NELAC-NY10854,NJDEP,PADEP		
621-64-7	N-nitroso-di-n-propylamine	ND		ug/L	2.50	5.00	1	EPA 8270D	06/22/2021 07:53	06/22/2021 20:13	KH
								Certifications:	CTDOH,NELAC-NY10854,NJDEP,PADEP		
86-30-6	N-Nitrosodiphenylamine	ND		ug/L	2.50	5.00	1	EPA 8270D	06/22/2021 07:53	06/22/2021 20:13	KH
								Certifications:	CTDOH,NELAC-NY10854,NJDEP,PADEP		
108-95-2	Phenol	ND		ug/L	2.50	5.00	1	EPA 8270D	06/22/2021 07:53	06/22/2021 20:13	KH
								Certifications:	CTDOH,NELAC-NY10854,NJDEP,PADEP		
110-86-1	Pyridine	ND		ug/L	2.50	5.00	1	EPA 8270D	06/22/2021 07:53	06/22/2021 20:13	KH
								Certifications:	CTDOH,NELAC-NY10854,NJDEP,PADEP		

	Surrogate Recoveries	Result	Acceptance Range
367-12-4	*Surrogate: SURR: 2-Fluorophenol*	*45.3 %*	*19.7-63.1*
4165-62-2	*Surrogate: SURR: Phenol-d5*	*30.2 %*	*10.1-41.7*
4165-60-0	*Surrogate: SURR: Nitrobenzene-d5*	*78.7 %*	*50.2-113*
321-60-8	*Surrogate: SURR: 2-Fluorobiphenyl*	*70.2 %*	*39.9-105*
118-79-6	*Surrogate: SURR: 2,4,6-Tribromophenol*	*77.3 %*	*39.3-151*
1718-51-0	*Surrogate: SURR: Terphenyl-d14*	*94.6 %*	*30.7-106*

Semi-Volatiles, 8270 Comprehensive

Log-in Notes:

Sample Notes: EXT-EM

Sample Prepared by Method: EPA 3510C

CAS No.	Parameter	Result	Flag	Units	Reported to LOQ	Dilution	Reference Method	Date/Time Prepared	Date/Time Analyzed	Analyst

Sample Information

Client Sample ID: MW02_061721 **York Sample ID:** 21F0861-05

York Project (SDG) No.	Client Project ID	Matrix	Collection Date/Time	Date Received
21F0861	170653201	Water	June 17, 2021 1:40 pm	06/17/2021

Semi-Volatiles, 8270 Comprehensive **Log-in Notes:** **Sample Notes:** EXT-EM

Sample Prepared by Method: EPA 3510C

CAS No.	Parameter	Result	Flag	Units	Reported to LOQ	Dilution	Reference Method	Date/Time Prepared	Date/Time Analyzed	Analyst
83-32-9	Acenaphthene	ND		ug/L	0.0500	1	EPA 8270D SIM Certifications: CTDOH,NELAC-NY10854,NJDEP,PADEP	06/22/2021 07:53	06/23/2021 17:09	CD
208-96-8	Acenaphthylene	ND		ug/L	0.0500	1	EPA 8270D SIM Certifications: CTDOH,NELAC-NY10854,NJDEP,PADEP	06/22/2021 07:53	06/23/2021 17:09	CD
120-12-7	Anthracene	ND		ug/L	0.0500	1	EPA 8270D SIM Certifications: CTDOH,NELAC-NY10854,NJDEP,PADEP	06/22/2021 07:53	06/23/2021 17:09	CD
1912-24-9	Atrazine	ND		ug/L	0.500	1	EPA 8270D SIM Certifications: CTDOH,NELAC-NY10854,NJDEP	06/22/2021 07:53	06/23/2021 17:09	CD
56-55-3	Benzo(a)anthracene	ND		ug/L	0.0500	1	EPA 8270D SIM Certifications: CTDOH,NELAC-NY10854,NJDEP,PADEP	06/22/2021 07:53	06/23/2021 17:09	CD
50-32-8	Benzo(a)pyrene	ND		ug/L	0.0500	1	EPA 8270D SIM Certifications: CTDOH,NELAC-NY10854,NJDEP,PADEP	06/22/2021 07:53	06/23/2021 17:09	CD
205-99-2	Benzo(b)fluoranthene	ND		ug/L	0.0500	1	EPA 8270D SIM Certifications: CTDOH,NELAC-NY10854,NJDEP,PADEP	06/22/2021 07:53	06/23/2021 17:09	CD
191-24-2	Benzo(g,h,i)perylene	ND		ug/L	0.0500	1	EPA 8270D SIM Certifications: CTDOH,NELAC-NY10854,NJDEP,PADEP	06/22/2021 07:53	06/23/2021 17:09	CD
207-08-9	Benzo(k)fluoranthene	ND		ug/L	0.0500	1	EPA 8270D SIM Certifications: CTDOH,NELAC-NY10854,NJDEP,PADEP	06/22/2021 07:53	06/23/2021 17:09	CD
117-81-7	**Bis(2-ethylhexyl)phthalate**	**0.590**		ug/L	0.500	1	EPA 8270D SIM Certifications: CTDOH,NELAC-NY10854,NJDEP	06/22/2021 07:53	06/23/2021 17:09	CD
218-01-9	Chrysene	ND		ug/L	0.0500	1	EPA 8270D SIM Certifications: CTDOH,NELAC-NY10854,NJDEP,PADEP	06/22/2021 07:53	06/23/2021 17:09	CD
53-70-3	Dibenzo(a,h)anthracene	ND		ug/L	0.0500	1	EPA 8270D SIM Certifications: CTDOH,NELAC-NY10854,NJDEP,PADEP	06/22/2021 07:53	06/23/2021 17:09	CD
206-44-0	Fluoranthene	ND		ug/L	0.0500	1	EPA 8270D SIM Certifications: CTDOH,NELAC-NY10854,NJDEP,PADEP	06/22/2021 07:53	06/23/2021 17:09	CD
86-73-7	Fluorene	ND		ug/L	0.0500	1	EPA 8270D SIM Certifications: CTDOH,NELAC-NY10854,NJDEP,PADEP	06/22/2021 07:53	06/23/2021 17:09	CD
118-74-1	Hexachlorobenzene	ND		ug/L	0.0200	1	EPA 8270D SIM Certifications: CTDOH,NELAC-NY10854,NJDEP	06/22/2021 07:53	06/23/2021 17:09	CD
87-68-3	Hexachlorobutadiene	ND		ug/L	0.500	1	EPA 8270D SIM Certifications: CTDOH,NELAC-NY10854,NJDEP	06/22/2021 07:53	06/23/2021 17:09	CD
67-72-1	Hexachloroethane	ND		ug/L	0.500	1	EPA 8270D SIM Certifications: CTDOH,NELAC-NY10854,NJDEP	06/22/2021 07:53	06/23/2021 17:09	CD
193-39-5	Indeno(1,2,3-cd)pyrene	ND		ug/L	0.0500	1	EPA 8270D SIM Certifications: CTDOH,NELAC-NY10854,NJDEP,PADEP	06/22/2021 07:53	06/23/2021 17:09	CD
91-20-3	**Naphthalene**	**0.0500**	B	ug/L	0.0500	1	EPA 8270D SIM Certifications: CTDOH,NELAC-NY10854,NJDEP,PADEP	06/22/2021 07:53	06/23/2021 17:09	CD
98-95-3	Nitrobenzene	ND		ug/L	0.250	1	EPA 8270D SIM Certifications: CTDOH,NELAC-NY10854,NJDEP	06/22/2021 07:53	06/23/2021 17:09	CD
62-75-9	N-Nitrosodimethylamine	ND		ug/L	0.500	1	EPA 8270D SIM Certifications: CTDOH,NELAC-NY10854,NJDEP	06/22/2021 07:53	06/23/2021 17:09	CD
87-86-5	Pentachlorophenol	ND		ug/L	0.250	1	EPA 8270D SIM Certifications: CTDOH,NELAC-NY10854,NJDEP	06/22/2021 07:53	06/23/2021 17:09	CD

Sample Information

Client Sample ID: **MW02_061721** **York Sample ID:** **21F0861-05**

York Project (SDG) No.	Client Project ID	Matrix	Collection Date/Time	Date Received
21F0861	170653201	Water	June 17, 2021 1:40 pm	06/17/2021

Semi-Volatiles, 8270 Comprehensive **Log-in Notes:** **Sample Notes:** **EXT-EM**

Sample Prepared by Method: EPA 3510C

CAS No.	Parameter	Result	Flag	Units	Reported to LOQ	Dilution	Reference Method	Date/Time Prepared	Date/Time Analyzed	Analyst
85-01-8	Phenanthrene	ND		ug/L	0.0500	1	EPA 8270D SIM	06/22/2021 07:53	06/23/2021 17:09	CD
							Certifications: CTDOH,NELAC-NY10854,NJDEP,PADEP			
129-00-0	Pyrene	ND		ug/L	0.0500	1	EPA 8270D SIM	06/22/2021 07:53	06/23/2021 17:09	CD
							Certifications: CTDOH,NELAC-NY10854,NJDEP,PADEP			

Sample Information

Client Sample ID: **Trip Blank** **York Sample ID:** **21F0861-06**

York Project (SDG) No.	Client Project ID	Matrix	Collection Date/Time	Date Received
21F0861	170653201	Water	June 17, 2021 3:00 pm	06/17/2021

Volatiles, 8260 Comprehensive

Log-in Notes: **Sample Notes:**

Sample Prepared by Method: EPA 5030B

CAS No.	Parameter	Result	Flag	Units	Reported to LOD/MDL	LOQ	Dilution	Reference Method	Date/Time Prepared	Date/Time Analyzed	Analyst
630-20-6	1,1,1,2-Tetrachloroethane	ND		ug/L	0.200	0.500	1	EPA 8260C	06/18/2021 06:47	06/21/2021 14:17	KHA
								Certifications:	CTDOH,NELAC-NY10854,NELAC-NY12058,NJDEP,PADEP		
71-55-6	1,1,1-Trichloroethane	ND		ug/L	0.200	0.500	1	EPA 8260C	06/18/2021 06:47	06/21/2021 14:17	KHA
								Certifications:	CTDOH,NELAC-NY10854,NELAC-NY12058,NJDEP,PADEP		
79-34-5	1,1,2,2-Tetrachloroethane	ND		ug/L	0.200	0.500	1	EPA 8260C	06/18/2021 06:47	06/21/2021 14:17	KHA
								Certifications:	CTDOH,NELAC-NY10854,NELAC-NY12058,NJDEP,PADEP		
76-13-1	1,1,2-Trichloro-1,2,2-trifluoroethane (Freon 113)	ND		ug/L	0.200	0.500	1	EPA 8260C	06/18/2021 06:47	06/21/2021 14:17	KHA
								Certifications:	CTDOH,NELAC-NY10854,NELAC-NY12058,NJDEP,PADEP		
79-00-5	1,1,2-Trichloroethane	ND		ug/L	0.200	0.500	1	EPA 8260C	06/18/2021 06:47	06/21/2021 14:17	KHA
								Certifications:	CTDOH,NELAC-NY10854,NELAC-NY12058,NJDEP,PADEP		
75-34-3	1,1-Dichloroethane	ND		ug/L	0.200	0.500	1	EPA 8260C	06/18/2021 06:47	06/21/2021 14:17	KHA
								Certifications:	CTDOH,NELAC-NY10854,NELAC-NY12058,NJDEP,PADEP		
75-35-4	1,1-Dichloroethylene	ND		ug/L	0.200	0.500	1	EPA 8260C	06/18/2021 06:47	06/21/2021 14:17	KHA
								Certifications:	CTDOH,NELAC-NY10854,NELAC-NY12058,NJDEP,PADEP		
87-61-6	1,2,3-Trichlorobenzene	ND		ug/L	0.200	0.500	1	EPA 8260C	06/18/2021 06:47	06/21/2021 14:17	KHA
								Certifications:	NELAC-NY10854,NELAC-NY12058,NJDEP,PADEP		
96-18-4	1,2,3-Trichloropropane	ND		ug/L	0.200	0.500	1	EPA 8260C	06/18/2021 06:47	06/21/2021 14:17	KHA
								Certifications:	NELAC-NY10854,NELAC-NY12058,NJDEP,PADEP		
120-82-1	1,2,4-Trichlorobenzene	ND		ug/L	0.200	0.500	1	EPA 8260C	06/18/2021 06:47	06/21/2021 14:17	KHA
								Certifications:	NELAC-NY10854,NELAC-NY12058,NJDEP,PADEP		
95-63-6	1,2,4-Trimethylbenzene	ND		ug/L	0.200	0.500	1	EPA 8260C	06/18/2021 06:47	06/21/2021 14:17	KHA
								Certifications:	CTDOH,NELAC-NY10854,NELAC-NY12058,NJDEP,PADEP		
96-12-8	1,2-Dibromo-3-chloropropane	ND		ug/L	0.200	0.500	1	EPA 8260C	06/18/2021 06:47	06/21/2021 14:17	KHA
								Certifications:	CTDOH,NELAC-NY10854,NELAC-NY12058,NJDEP,PADEP		
106-93-4	1,2-Dibromoethane	ND		ug/L	0.200	0.500	1	EPA 8260C	06/18/2021 06:47	06/21/2021 14:17	KHA
								Certifications:	CTDOH,NELAC-NY10854,NELAC-NY12058,NJDEP,PADEP		
95-50-1	1,2-Dichlorobenzene	ND		ug/L	0.200	0.500	1	EPA 8260C	06/18/2021 06:47	06/21/2021 14:17	KHA
								Certifications:	CTDOH,NELAC-NY10854,NELAC-NY12058,NJDEP,PADEP		
107-06-2	1,2-Dichloroethane	ND		ug/L	0.200	0.500	1	EPA 8260C	06/18/2021 06:47	06/21/2021 14:17	KHA
								Certifications:	CTDOH,NELAC-NY10854,NELAC-NY12058,NJDEP,PADEP		
78-87-5	1,2-Dichloropropane	ND		ug/L	0.200	0.500	1	EPA 8260C	06/18/2021 06:47	06/21/2021 14:17	KHA
								Certifications:	CTDOH,NELAC-NY10854,NELAC-NY12058,NJDEP,PADEP		
108-67-8	1,3,5-Trimethylbenzene	ND		ug/L	0.200	0.500	1	EPA 8260C	06/18/2021 06:47	06/21/2021 14:17	KHA
								Certifications:	CTDOH,NELAC-NY10854,NELAC-NY12058,NJDEP,PADEP		
541-73-1	1,3-Dichlorobenzene	ND		ug/L	0.200	0.500	1	EPA 8260C	06/18/2021 06:47	06/21/2021 14:17	KHA
								Certifications:	CTDOH,NELAC-NY10854,NELAC-NY12058,NJDEP,PADEP		
106-46-7	1,4-Dichlorobenzene	ND		ug/L	0.200	0.500	1	EPA 8260C	06/18/2021 06:47	06/21/2021 14:17	KHA
								Certifications:	CTDOH,NELAC-NY10854,NELAC-NY12058,NJDEP,PADEP		
123-91-1	1,4-Dioxane	ND		ug/L	40.0	80.0	1	EPA 8260C	06/18/2021 06:47	06/21/2021 14:17	KHA
								Certifications:	NELAC-NY10854,NELAC-NY12058,NJDEP,PADEP		
78-93-3	2-Butanone	ND		ug/L	0.200	0.500	1	EPA 8260C	06/18/2021 06:47	06/21/2021 14:17	KHA
								Certifications:	CTDOH,NELAC-NY10854,NELAC-NY12058,NJDEP,PADEP		

Sample Information

Client Sample ID: **Trip Blank** **York Sample ID:** **21F0861-06**

York Project (SDG) No.	Client Project ID	Matrix	Collection Date/Time	Date Received
21F0861	170653201	Water	June 17, 2021 3:00 pm	06/17/2021

Volatiles, 8260 Comprehensive

Log-in Notes: **Sample Notes:**

Sample Prepared by Method: EPA 5030B

CAS No.	Parameter	Result	Flag	Units	Reported to LOD/MDL	LOQ	Dilution	Reference Method	Date/Time Prepared	Date/Time Analyzed	Analyst
591-78-6	2-Hexanone	ND		ug/L	0.200	0.500	1	EPA 8260C	06/18/2021 06:47	06/21/2021 14:17	KHA
								Certifications:	CTDOH,NELAC-NY10854,NELAC-NY12058,NJDEP,PADEP		
108-10-1	4-Methyl-2-pentanone	ND		ug/L	0.200	0.500	1	EPA 8260C	06/18/2021 06:47	06/21/2021 14:17	KHA
								Certifications:	CTDOH,NELAC-NY10854,NELAC-NY12058,NJDEP,PADEP		
67-64-1	Acetone	ND		ug/L	1.00	2.00	1	EPA 8260C	06/18/2021 06:47	06/21/2021 14:17	KHA
								Certifications:	CTDOH,NELAC-NY10854,NELAC-NY12058,NJDEP,PADEP		
107-02-8	Acrolein	ND		ug/L	0.200	0.500	1	EPA 8260C	06/18/2021 06:47	06/21/2021 14:17	KHA
								Certifications:	CTDOH,NELAC-NY10854,NELAC-NY12058,NJDEP,PADEP		
107-13-1	Acrylonitrile	ND		ug/L	0.200	0.500	1	EPA 8260C	06/18/2021 06:47	06/21/2021 14:17	KHA
								Certifications:	CTDOH,NELAC-NY10854,NELAC-NY12058,NJDEP,PADEP		
71-43-2	Benzene	ND		ug/L	0.200	0.500	1	EPA 8260C	06/18/2021 06:47	06/21/2021 14:17	KHA
								Certifications:	CTDOH,NELAC-NY10854,NELAC-NY12058,NJDEP,PADEP		
74-97-5	Bromochloromethane	ND		ug/L	0.200	0.500	1	EPA 8260C	06/18/2021 06:47	06/21/2021 14:17	KHA
								Certifications:	NELAC-NY10854,NELAC-NY12058,NJDEP,PADEP		
75-27-4	Bromodichloromethane	ND		ug/L	0.200	0.500	1	EPA 8260C	06/18/2021 06:47	06/21/2021 14:17	KHA
								Certifications:	CTDOH,NELAC-NY10854,NELAC-NY12058,NJDEP,PADEP		
75-25-2	Bromoform	ND		ug/L	0.200	0.500	1	EPA 8260C	06/18/2021 06:47	06/21/2021 14:17	KHA
								Certifications:	CTDOH,NELAC-NY10854,NELAC-NY12058,NJDEP,PADEP		
74-83-9	Bromomethane	ND		ug/L	0.200	0.500	1	EPA 8260C	06/18/2021 06:47	06/21/2021 14:17	KHA
								Certifications:	CTDOH,NELAC-NY10854,NELAC-NY12058,NJDEP,PADEP		
75-15-0	Carbon disulfide	ND		ug/L	0.200	0.500	1	EPA 8260C	06/18/2021 06:47	06/21/2021 14:17	KHA
								Certifications:	CTDOH,NELAC-NY10854,NELAC-NY12058,NJDEP,PADEP		
56-23-5	Carbon tetrachloride	ND		ug/L	0.200	0.500	1	EPA 8260C	06/18/2021 06:47	06/21/2021 14:17	KHA
								Certifications:	CTDOH,NELAC-NY10854,NELAC-NY12058,NJDEP,PADEP		
108-90-7	Chlorobenzene	ND		ug/L	0.200	0.500	1	EPA 8260C	06/18/2021 06:47	06/21/2021 14:17	KHA
								Certifications:	CTDOH,NELAC-NY10854,NELAC-NY12058,NJDEP,PADEP		
75-00-3	Chloroethane	ND		ug/L	0.200	0.500	1	EPA 8260C	06/18/2021 06:47	06/21/2021 14:17	KHA
								Certifications:	CTDOH,NELAC-NY10854,NELAC-NY12058,NJDEP,PADEP		
67-66-3	Chloroform	ND		ug/L	0.200	0.500	1	EPA 8260C	06/18/2021 06:47	06/21/2021 14:17	KHA
								Certifications:	CTDOH,NELAC-NY10854,NELAC-NY12058,NJDEP,PADEP		
74-87-3	Chloromethane	ND		ug/L	0.200	0.500	1	EPA 8260C	06/18/2021 06:47	06/21/2021 14:17	KHA
								Certifications:	CTDOH,NELAC-NY10854,NELAC-NY12058,NJDEP,PADEP		
156-59-2	cis-1,2-Dichloroethylene	ND		ug/L	0.200	0.500	1	EPA 8260C	06/18/2021 06:47	06/21/2021 14:17	KHA
								Certifications:	CTDOH,NELAC-NY10854,NELAC-NY12058,NJDEP,PADEP		
10061-01-5	cis-1,3-Dichloropropylene	ND		ug/L	0.200	0.500	1	EPA 8260C	06/18/2021 06:47	06/21/2021 14:17	KHA
								Certifications:	CTDOH,NELAC-NY10854,NELAC-NY12058,NJDEP,PADEP		
110-82-7	Cyclohexane	ND		ug/L	0.200	0.500	1	EPA 8260C	06/18/2021 06:47	06/21/2021 14:17	KHA
								Certifications:	NELAC-NY10854,NELAC-NY12058,NJDEP,PADEP		
124-48-1	Dibromochloromethane	ND		ug/L	0.200	0.500	1	EPA 8260C	06/18/2021 06:47	06/21/2021 14:17	KHA
								Certifications:	CTDOH,NELAC-NY10854,NELAC-NY12058,NJDEP,PADEP		
74-95-3	Dibromomethane	ND		ug/L	0.200	0.500	1	EPA 8260C	06/18/2021 06:47	06/21/2021 14:17	KHA
								Certifications:	NELAC-NY10854,NELAC-NY12058,NJDEP,PADEP		
75-71-8	Dichlorodifluoromethane	ND		ug/L	0.200	0.500	1	EPA 8260C	06/18/2021 06:47	06/21/2021 14:17	KHA
								Certifications:	NELAC-NY10854,NELAC-NY12058,NJDEP,PADEP		

Sample Information

Client Sample ID: **Trip Blank** **York Sample ID:** **21F0861-06**

York Project (SDG) No.	Client Project ID	Matrix	Collection Date/Time	Date Received
21F0861	170653201	Water	June 17, 2021 3:00 pm	06/17/2021

Volatiles, 8260 Comprehensive **Log-in Notes:** **Sample Notes:**

Sample Prepared by Method: EPA 5030B

CAS No.	Parameter	Result	Flag	Units	Reported to LOD/MDL	LOQ	Dilution	Reference Method	Date/Time Prepared	Date/Time Analyzed	Analyst
100-41-4	Ethyl Benzene	ND		ug/L	0.200	0.500	1	EPA 8260C	06/18/2021 06:47	06/21/2021 14:17	KHA
								Certifications:	CTDOH,NELAC-NY10854,NELAC-NY12058,NJDEP,PADEP		
87-68-3	Hexachlorobutadiene	ND		ug/L	0.200	0.500	1	EPA 8260C	06/18/2021 06:47	06/21/2021 14:17	KHA
								Certifications:	NELAC-NY10854,NELAC-NY12058,NJDEP,PADEP		
98-82-8	Isopropylbenzene	ND		ug/L	0.200	0.500	1	EPA 8260C	06/18/2021 06:47	06/21/2021 14:17	KHA
								Certifications:	CTDOH,NELAC-NY10854,NELAC-NY12058,NJDEP,PADEP		
79-20-9	Methyl acetate	ND		ug/L	0.200	0.500	1	EPA 8260C	06/18/2021 06:47	06/21/2021 14:17	KHA
								Certifications:	NELAC-NY10854,NELAC-NY12058,NJDEP,PADEP		
1634-04-4	Methyl tert-butyl ether (MTBE)	ND		ug/L	0.200	0.500	1	EPA 8260C	06/18/2021 06:47	06/21/2021 14:17	KHA
								Certifications:	CTDOH,NELAC-NY10854,NELAC-NY12058,NJDEP,PADEP		
108-87-2	Methylcyclohexane	ND		ug/L	0.200	0.500	1	EPA 8260C	06/18/2021 06:47	06/21/2021 14:17	KHA
								Certifications:	NELAC-NY10854,NELAC-NY12058,NJDEP,PADEP		
75-09-2	Methylene chloride	ND		ug/L	1.00	2.00	1	EPA 8260C	06/18/2021 06:47	06/21/2021 14:17	KHA
								Certifications:	CTDOH,NELAC-NY10854,NELAC-NY12058,NJDEP,PADEP		
104-51-8	n-Butylbenzene	ND		ug/L	0.200	0.500	1	EPA 8260C	06/18/2021 06:47	06/21/2021 14:17	KHA
								Certifications:	CTDOH,NELAC-NY10854,NELAC-NY12058,NJDEP,PADEP		
103-65-1	n-Propylbenzene	ND		ug/L	0.200	0.500	1	EPA 8260C	06/18/2021 06:47	06/21/2021 14:17	KHA
								Certifications:	CTDOH,NELAC-NY10854,NELAC-NY12058,NJDEP,PADEP		
95-47-6	o-Xylene	ND		ug/L	0.200	0.500	1	EPA 8260C	06/18/2021 06:47	06/21/2021 14:17	KHA
								Certifications:	CTDOH,NELAC-NY10854,NELAC-NY12058,PADEP		
179601-23-1	p- & m- Xylenes	ND		ug/L	0.500	1.00	1	EPA 8260C	06/18/2021 06:47	06/21/2021 14:17	KHA
								Certifications:	CTDOH,NELAC-NY10854,NELAC-NY12058,PADEP		
99-87-6	p-Isopropyltoluene	ND		ug/L	0.200	0.500	1	EPA 8260C	06/18/2021 06:47	06/21/2021 14:17	KHA
								Certifications:	CTDOH,NELAC-NY10854,NELAC-NY12058,NJDEP,PADEP		
135-98-8	sec-Butylbenzene	ND		ug/L	0.200	0.500	1	EPA 8260C	06/18/2021 06:47	06/21/2021 14:17	KHA
								Certifications:	CTDOH,NELAC-NY10854,NELAC-NY12058,NJDEP,PADEP		
100-42-5	Styrene	ND		ug/L	0.200	0.500	1	EPA 8260C	06/18/2021 06:47	06/21/2021 14:17	KHA
								Certifications:	CTDOH,NELAC-NY10854,NELAC-NY12058,NJDEP,PADEP		
75-65-0	tert-Butyl alcohol (TBA)	ND		ug/L	0.500	1.00	1	EPA 8260C	06/18/2021 06:47	06/21/2021 14:17	KHA
								Certifications:	NELAC-NY10854,NELAC-NY12058,NJDEP,PADEP		
98-06-6	tert-Butylbenzene	ND		ug/L	0.200	0.500	1	EPA 8260C	06/18/2021 06:47	06/21/2021 14:17	KHA
								Certifications:	CTDOH,NELAC-NY10854,NELAC-NY12058,NJDEP,PADEP		
127-18-4	Tetrachloroethylene	ND		ug/L	0.200	0.500	1	EPA 8260C	06/18/2021 06:47	06/21/2021 14:17	KHA
								Certifications:	CTDOH,NELAC-NY10854,NELAC-NY12058,NJDEP,PADEP		
108-88-3	Toluene	ND		ug/L	0.200	0.500	1	EPA 8260C	06/18/2021 06:47	06/21/2021 14:17	KHA
								Certifications:	CTDOH,NELAC-NY10854,NELAC-NY12058,NJDEP,PADEP		
156-60-5	trans-1,2-Dichloroethylene	ND		ug/L	0.200	0.500	1	EPA 8260C	06/18/2021 06:47	06/21/2021 14:17	KHA
								Certifications:	CTDOH,NELAC-NY10854,NELAC-NY12058,NJDEP,PADEP		
10061-02-6	trans-1,3-Dichloropropylene	ND		ug/L	0.200	0.500	1	EPA 8260C	06/18/2021 06:47	06/21/2021 14:17	KHA
								Certifications:	CTDOH,NELAC-NY10854,NELAC-NY12058,NJDEP,PADEP		
79-01-6	Trichloroethylene	ND		ug/L	0.200	0.500	1	EPA 8260C	06/18/2021 06:47	06/21/2021 14:17	KHA
								Certifications:	CTDOH,NELAC-NY10854,NELAC-NY12058,NJDEP,PADEP		
75-69-4	Trichlorofluoromethane	ND		ug/L	0.200	0.500	1	EPA 8260C	06/18/2021 06:47	06/21/2021 14:17	KHA
								Certifications:	CTDOH,NELAC-NY10854,NELAC-NY12058,NJDEP,PADEP		

Sample Information

Client Sample ID: **Trip Blank** **York Sample ID:** **21F0861-06**

York Project (SDG) No.	Client Project ID	Matrix	Collection Date/Time	Date Received
21F0861	170653201	Water	June 17, 2021 3:00 pm	06/17/2021

Volatiles, 8260 Comprehensive

Log-in Notes: **Sample Notes:**

Sample Prepared by Method: EPA 5030B

CAS No.	Parameter	Result	Flag	Units	Reported to LOD/MDL	LOQ	Dilution	Reference Method	Date/Time Prepared	Date/Time Analyzed	Analyst
75-01-4	Vinyl Chloride	ND		ug/L	0.200	0.500	1	EPA 8260C	06/18/2021 06:47	06/21/2021 14:17	KHA
								Certifications:	CTDOH,NELAC-NY10854,NELAC-NY12058,NJDEP,PADEP		
1330-20-7	Xylenes, Total	ND		ug/L	0.600	1.50	1	EPA 8260C	06/18/2021 06:47	06/21/2021 14:17	KHA
								Certifications:	CTDOH,NELAC-NY10854,NELAC-NY12058,NJDEP		

	Surrogate Recoveries	Result	Acceptance Range
17060-07-0	*Surrogate: SURR: 1,2-Dichloroethane-d4*	*96.4 %*	*69-130*
2037-26-5	*Surrogate: SURR: Toluene-d8*	*99.6 %*	*81-117*
460-00-4	*Surrogate: SURR: p-Bromofluorobenzene*	*108 %*	*79-122*

Analytical Batch Summary

Batch ID: BF11045 **Preparation Method:** SPE PFAS Extraction-Soil-EPA 537m **Prepared By:** LJ

YORK Sample ID	Client Sample ID	Preparation Date
21F0861-01	EB07_2-3	06/21/21
21F0861-02	EB08_0-1	06/21/21
21F0861-03	EBDUP01_061721	06/21/21
BF11045-BLK1	Blank	06/21/21
BF11045-BS1	LCS	06/21/21
BF11045-MS1	Matrix Spike	06/21/21
BF11045-MSD1	Matrix Spike Dup	06/21/21

Batch ID: BF11054 **Preparation Method:** EPA 3550C **Prepared By:** EMS

YORK Sample ID	Client Sample ID	Preparation Date
21F0861-01	EB07_2-3	06/21/21
21F0861-01	EB07_2-3	06/21/21
21F0861-02	EB08_0-1	06/21/21
21F0861-02	EB08_0-1	06/21/21
21F0861-03	EBDUP01_061721	06/21/21
21F0861-03	EBDUP01_061721	06/21/21
BF11054-BLK1	Blank	06/21/21
BF11054-BLK2	Blank	06/21/21
BF11054-BS1	LCS	06/21/21
BF11054-BS2	LCS	06/21/21
BF11054-MS1	Matrix Spike	06/21/21
BF11054-MSD1	Matrix Spike Dup	06/21/21

Batch ID: BF11082 **Preparation Method:** EPA 5030B **Prepared By:** KHA

YORK Sample ID	Client Sample ID	Preparation Date
21F0861-04	MW01_061721	06/18/21
BF11082-BLK1	Blank	06/18/21
BF11082-BS1	LCS	06/18/21
BF11082-BSD1	LCS Dup	06/18/21

Batch ID: BF11089 **Preparation Method:** EPA 5035A **Prepared By:** MD

YORK Sample ID	Client Sample ID	Preparation Date
21F0861-01	EB07_2-3	06/18/21
21F0861-02	EB08_0-1	06/18/21
21F0861-03	EBDUP01_061721	06/18/21
BF11089-BLK1	Blank	06/18/21
BF11089-BLK2	Blank	06/18/21
BF11089-BLK3	Blank	06/18/21
BF11089-BLK5	Blank	06/18/21
BF11089-BS1	LCS	06/18/21
BF11089-BSD1	LCS Dup	06/18/21

Batch ID: BF11097 **Preparation Method:** EPA 3050B **Prepared By:** BR

YORK Sample ID	Client Sample ID	Preparation Date
21F0861-01	EB07_2-3	06/21/21
21F0861-02	EB08_0-1	06/21/21
21F0861-03	EBDUP01_061721	06/21/21
BF11097-BLK1	Blank	06/21/21
BF11097-DUP1	Duplicate	06/21/21
BF11097-MS1	Matrix Spike	06/21/21
BF11097-PS1	Post Spike	06/21/21
BF11097-SRM1	Reference	06/21/21

Batch ID: BF11108 **Preparation Method:** EPA 3550C **Prepared By:** S_K

YORK Sample ID	Client Sample ID	Preparation Date
21F0861-01	EB07_2-3	06/22/21
21F0861-02	EB08_0-1	06/22/21
21F0861-03	EBDUP01_061721	06/22/21
BF11108-BLK1	Blank	06/22/21
BF11108-BS1	LCS	06/22/21
BF11108-MS1	Matrix Spike	06/22/21
BF11108-MSD1	Matrix Spike Dup	06/22/21

Batch ID: BF11110 **Preparation Method:** EPA 3546 SVOA **Prepared By:** S_K

YORK Sample ID	Client Sample ID	Preparation Date
21F0861-01	EB07_2-3	06/22/21
21F0861-02	EB08_0-1	06/22/21
21F0861-03	EBDUP01_061721	06/22/21
BF11110-BLK1	Blank	06/22/21
BF11110-BS1	LCS	06/22/21
BF11110-MS1	Matrix Spike	06/22/21
BF11110-MSD1	Matrix Spike Dup	06/22/21

Batch ID: BF11111 **Preparation Method:** EPA 3510C **Prepared By:** OC

YORK Sample ID	Client Sample ID	Preparation Date
21F0861-04	MW01_061721	06/22/21
21F0861-04RE1	MW01_061721	06/22/21
21F0861-05	MW02_061721	06/22/21
BF11111-BLK1	Blank	06/22/21
BF11111-BLK2	Blank	06/22/21
BF11111-BS1	LCS	06/22/21
BF11111-BS2	LCS	06/22/21
BF11111-BSD1	LCS Dup	06/22/21

Batch ID: BF11117 **Preparation Method:** EPA SW846-3060 **Prepared By:** OT

YORK Sample ID	Client Sample ID	Preparation Date
21F0861-01	EB07_2-3	06/22/21
21F0861-02	EB08_0-1	06/22/21
21F0861-03	EBDUP01_061721	06/22/21
BF11117-BLK1	Blank	06/22/21
BF11117-DUP1	Duplicate	06/22/21
BF11117-MS1	Matrix Spike	06/22/21
BF11117-MS2	Matrix Spike	06/22/21
BF11117-SRM1	Reference	06/22/21

Batch ID: BF11161 **Preparation Method:** EPA 7473 soil **Prepared By:** BR

YORK Sample ID	Client Sample ID	Preparation Date
21F0861-01	EB07_2-3	06/22/21
21F0861-02	EB08_0-1	06/22/21
21F0861-03	EBDUP01_061721	06/22/21
BF11161-BLK1	Blank	06/22/21
BF11161-DUP1	Duplicate	06/22/21
BF11161-MS1	Matrix Spike	06/22/21
BF11161-SRM1	Reference	06/22/21

Batch ID: BF11166 **Preparation Method:** % Solids Prep **Prepared By:** VR

YORK Sample ID	Client Sample ID	Preparation Date
21F0861-01	EB07_2-3	06/22/21
21F0861-02	EB08_0-1	06/22/21
BF11166-DUP1	Duplicate	06/22/21

Batch ID: BF11168 **Preparation Method:** % Solids Prep **Prepared By:** VR

YORK Sample ID	Client Sample ID	Preparation Date
21F0861-03	EBDUP01_061721	06/22/21
BF11168-DUP1	Duplicate	06/22/21

Batch ID: BF11338 **Preparation Method:** EPA 5030B **Prepared By:** KHA

YORK Sample ID	Client Sample ID	Preparation Date
21F0861-05	MW02_061721	06/18/21
21F0861-06	Trip Blank	06/18/21
BF11338-BLK1	Blank	06/21/21
BF11338-BS1	LCS	06/21/21
BF11338-BSD1	LCS Dup	06/21/21

Volatile Organic Compounds by GC/MS - Quality Control Data

York Analytical Laboratories, Inc.

Analyte	Result	Reporting Limit	Units	Spike Level	Source* Result	%REC	%REC Limits	Flag	RPD	RPD Limit	Flag
Batch BF11082 - EPA 5030B											
Blank (BF11082-BLK1) Blank									Prepared & Analyzed: 06/18/2021		
1,1,1,2-Tetrachloroethane	ND	0.500	ug/L								
1,1,1-Trichloroethane	ND	0.500	"								
1,1,2,2-Tetrachloroethane	ND	0.500	"								
1,1,2-Trichloro-1,2,2-trifluoroethane (Freon 113)	ND	0.500	"								
1,1,2-Trichloroethane	ND	0.500	"								
1,1-Dichloroethane	ND	0.500	"								
1,1-Dichloroethylene	ND	0.500	"								
1,2,3-Trichlorobenzene	ND	0.500	"								
1,2,3-Trichloropropane	ND	0.500	"								
1,2,4-Trichlorobenzene	ND	0.500	"								
1,2,4-Trimethylbenzene	ND	0.500	"								
1,2-Dibromo-3-chloropropane	ND	0.500	"								
1,2-Dibromoethane	ND	0.500	"								
1,2-Dichlorobenzene	ND	0.500	"								
1,2-Dichloroethane	ND	0.500	"								
1,2-Dichloropropane	ND	0.500	"								
1,3,5-Trimethylbenzene	ND	0.500	"								
1,3-Dichlorobenzene	ND	0.500	"								
1,4-Dichlorobenzene	ND	0.500	"								
1,4-Dioxane	ND	80.0	"								
2-Butanone	ND	0.500	"								
2-Hexanone	ND	0.500	"								
4-Methyl-2-pentanone	ND	0.500	"								
Acetone	ND	2.00	"								
Acrolein	ND	0.500	"								
Acrylonitrile	ND	0.500	"								
Benzene	ND	0.500	"								
Bromochloromethane	ND	0.500	"								
Bromodichloromethane	ND	0.500	"								
Bromoform	ND	0.500	"								
Bromomethane	ND	0.500	"								
Carbon disulfide	ND	0.500	"								
Carbon tetrachloride	ND	0.500	"								
Chlorobenzene	ND	0.500	"								
Chloroethane	ND	0.500	"								
Chloroform	ND	0.500	"								
Chloromethane	ND	0.500	"								
cis-1,2-Dichloroethylene	ND	0.500	"								
cis-1,3-Dichloropropylene	ND	0.500	"								
Cyclohexane	ND	0.500	"								
Dibromochloromethane	ND	0.500	"								
Dibromomethane	ND	0.500	"								
Dichlorodifluoromethane	ND	0.500	"								
Ethyl Benzene	ND	0.500	"								
Hexachlorobutadiene	ND	0.500	"								
Isopropylbenzene	ND	0.500	"								
Methyl acetate	ND	0.500	"								
Methyl tert-butyl ether (MTBE)	ND	0.500	"								
Methylcyclohexane	ND	0.500	"								
Methylene chloride	ND	2.00	"								

Volatile Organic Compounds by GC/MS - Quality Control Data

York Analytical Laboratories, Inc.

Analyte	Result	Reporting Limit	Units	Spike Level	Source* Result	%REC	%REC Limits	Flag	RPD	RPD Limit	Flag
Batch BF11082 - EPA 5030B											
Blank (BF11082-BLK1) Blank							Prepared & Analyzed: 06/18/2021				
n-Butylbenzene	ND	0.500	ug/L								
n-Propylbenzene	ND	0.500	"								
o-Xylene	ND	0.500	"								
p- & m- Xylenes	ND	1.00	"								
p-Isopropyltoluene	ND	0.500	"								
sec-Butylbenzene	ND	0.500	"								
Styrene	ND	0.500	"								
tert-Butyl alcohol (TBA)	ND	1.00	"								
tert-Butylbenzene	ND	0.500	"								
Tetrachloroethylene	ND	0.500	"								
Toluene	ND	0.500	"								
trans-1,2-Dichloroethylene	ND	0.500	"								
trans-1,3-Dichloropropylene	ND	0.500	"								
Trichloroethylene	ND	0.500	"								
Trichlorofluoromethane	ND	0.500	"								
Vinyl Chloride	ND	0.500	"								
Xylenes, Total	ND	1.50	"								
Surrogate: SURR: 1,2-Dichloroethane-d4	*9.69*		*"*	*10.0*		*96.9*	*69-130*				
Surrogate: SURR: Toluene-d8	*10.0*		*"*	*10.0*		*100*	*81-117*				
Surrogate: SURR: p-Bromofluorobenzene	*10.9*		*"*	*10.0*		*109*	*79-122*				
LCS (BF11082-BS1) LCS							Prepared & Analyzed: 06/18/2021				
1,1,1,2-Tetrachloroethane	10.3		ug/L	10.0		103	82-126				
1,1,1-Trichloroethane	9.63		"	10.0		96.3	78-136				
1,1,2,2-Tetrachloroethane	11.4		"	10.0		114	76-129				
1,1,2-Trichloro-1,2,2-trifluoroethane (Freon 113)	10.7		"	10.0		107	54-165				
1,1,2-Trichloroethane	10.0		"	10.0		100	82-123				
1,1-Dichloroethane	10.4		"	10.0		104	82-129				
1,1-Dichloroethylene	10.9		"	10.0		109	68-138				
1,2,3-Trichlorobenzene	8.82		"	10.0		88.2	76-136				
1,2,3-Trichloropropane	10.8		"	10.0		108	77-128				
1,2,4-Trichlorobenzene	9.37		"	10.0		93.7	76-137				
1,2,4-Trimethylbenzene	12.3		"	10.0		123	82-132				
1,2-Dibromo-3-chloropropane	9.47		"	10.0		94.7	45-147				
1,2-Dibromoethane	9.84		"	10.0		98.4	83-124				
1,2-Dichlorobenzene	10.9		"	10.0		109	79-123				
1,2-Dichloroethane	9.80		"	10.0		98.0	73-132				
1,2-Dichloropropane	11.1		"	10.0		111	78-126				
1,3,5-Trimethylbenzene	12.4		"	10.0		124	80-131				
1,3-Dichlorobenzene	11.0		"	10.0		110	86-122				
1,4-Dichlorobenzene	11.0		"	10.0		110	85-124				
1,4-Dioxane	210		"	210		100	10-349				
2-Butanone	9.14		"	10.0		91.4	49-152				
2-Hexanone	9.89		"	10.0		98.9	51-146				
4-Methyl-2-pentanone	9.74		"	10.0		97.4	57-145				
Acetone	7.46		"	10.0		74.6	14-150				
Acrolein	6.74		"	10.0		67.4	10-153				
Acrylonitrile	10.3		"	10.0		103	51-150				
Benzene	10.8		"	10.0		108	85-126				
Bromochloromethane	11.0		"	10.0		110	77-128				
Bromodichloromethane	10.2		"	10.0		102	79-128				

Volatile Organic Compounds by GC/MS - Quality Control Data

York Analytical Laboratories, Inc.

Analyte	Result	Reporting Limit	Units	Spike Level	Source* Result	%REC	%REC Limits	Flag	RPD	RPD Limit	Flag
Batch BF11082 - EPA 5030B											
LCS (BF11082-BS1) LCS							Prepared & Analyzed: 06/18/2021				
Bromoform	9.04		ug/L	10.0		90.4	78-133				
Bromomethane	8.68		"	10.0		86.8	43-168				
Carbon disulfide	11.6		"	10.0		116	68-146				
Carbon tetrachloride	9.57		"	10.0		95.7	77-141				
Chlorobenzene	10.7		"	10.0		107	88-120				
Chloroethane	11.0		"	10.0		110	65-136				
Chloroform	10.1		"	10.0		101	82-128				
Chloromethane	10.7		"	10.0		107	43-155				
cis-1,2-Dichloroethylene	10.6		"	10.0		106	83-129				
cis-1,3-Dichloropropylene	10.6		"	10.0		106	80-131				
Cyclohexane	7.71		"	10.0		77.1	63-149				
Dibromochloromethane	9.71		"	10.0		97.1	80-130				
Dibromomethane	9.91		"	10.0		99.1	72-134				
Dichlorodifluoromethane	12.1		"	10.0		121	44-144				
Ethyl Benzene	11.4		"	10.0		114	80-131				
Hexachlorobutadiene	13.0		"	10.0		130	67-146				
Isopropylbenzene	12.2		"	10.0		122	76-140				
Methyl acetate	8.94		"	10.0		89.4	51-139				
Methyl tert-butyl ether (MTBE)	9.69		"	10.0		96.9	76-135				
Methylcyclohexane	10.0		"	10.0		100	72-143				
Methylene chloride	11.4		"	10.0		114	55-137				
n-Butylbenzene	12.9		"	10.0		129	79-132				
n-Propylbenzene	12.5		"	10.0		125	78-133				
o-Xylene	11.2		"	10.0		112	78-130				
p- & m- Xylenes	23.3		"	20.0		117	77-133				
p-Isopropyltoluene	11.9		"	10.0		119	81-136				
sec-Butylbenzene	12.4		"	10.0		124	79-137				
Styrene	11.2		"	10.0		112	67-132				
tert-Butyl alcohol (TBA)	40.8		"	50.0		81.6	25-162				
tert-Butylbenzene	9.91		"	10.0		99.1	77-138				
Tetrachloroethylene	9.02		"	10.0		90.2	82-131				
Toluene	11.1		"	10.0		111	80-127				
trans-1,2-Dichloroethylene	11.4		"	10.0		114	80-132				
trans-1,3-Dichloropropylene	10.2		"	10.0		102	78-131				
Trichloroethylene	10.5		"	10.0		105	82-128				
Trichlorofluoromethane	10.3		"	10.0		103	67-139				
Vinyl Chloride	11.6		"	10.0		116	58-145				
Surrogate: SURR: 1,2-Dichloroethane-d4	*9.38*		*"*	*10.0*		*93.8*	*69-130*				
Surrogate: SURR: Toluene-d8	*10.1*		*"*	*10.0*		*101*	*81-117*				
Surrogate: SURR: p-Bromofluorobenzene	*11.3*		*"*	*10.0*		*113*	*79-122*				

Volatile Organic Compounds by GC/MS - Quality Control Data

York Analytical Laboratories, Inc.

Analyte	Result	Reporting Limit	Units	Spike Level	Source* Result	%REC	%REC Limits	Flag	RPD	RPD Limit	Flag
Batch BF11082 - EPA 5030B											
LCS Dup (BF11082-BSD1) LCS Dup							Prepared & Analyzed: 06/18/2021				
1,1,1,2-Tetrachloroethane	10.0		ug/L	10.0		100	82-126		3.15	30	
1,1,1-Trichloroethane	9.15		"	10.0		91.5	78-136		5.11	30	
1,1,2,2-Tetrachloroethane	11.5		"	10.0		115	76-129		1.13	30	
1,1,2-Trichloro-1,2,2-trifluoroethane (Freon 113)	10.2		"	10.0		102	54-165		4.87	30	
1,1,2-Trichloroethane	10.0		"	10.0		100	82-123		0.00	30	
1,1-Dichloroethane	10.0		"	10.0		100	82-129		3.91	30	
1,1-Dichloroethylene	10.4		"	10.0		104	68-138		3.94	30	
1,2,3-Trichlorobenzene	9.06		"	10.0		90.6	76-136		2.68	30	
1,2,3-Trichloropropane	10.8		"	10.0		108	77-128		0.00	30	
1,2,4-Trichlorobenzene	9.49		"	10.0		94.9	76-137		1.27	30	
1,2,4-Trimethylbenzene	11.5		"	10.0		115	82-132		6.47	30	
1,2-Dibromo-3-chloropropane	10.0		"	10.0		100	45-147		5.44	30	
1,2-Dibromoethane	10.1		"	10.0		101	83-124		2.31	30	
1,2-Dichlorobenzene	10.6		"	10.0		106	79-123		3.35	30	
1,2-Dichloroethane	9.83		"	10.0		98.3	73-132		0.306	30	
1,2-Dichloropropane	11.0		"	10.0		110	78-126		1.54	30	
1,3,5-Trimethylbenzene	11.6		"	10.0		116	80-131		6.74	30	
1,3-Dichlorobenzene	10.4		"	10.0		104	86-122		5.50	30	
1,4-Dichlorobenzene	10.4		"	10.0		104	85-124		5.61	30	
1,4-Dioxane	221		"	210		105	10-349		4.98	30	
2-Butanone	9.48		"	10.0		94.8	49-152		3.65	30	
2-Hexanone	10.7		"	10.0		107	51-146		7.87	30	
4-Methyl-2-pentanone	10.3		"	10.0		103	57-145		5.49	30	
Acetone	7.54		"	10.0		75.4	14-150		1.07	30	
Acrolein	7.16		"	10.0		71.6	10-153		6.04	30	
Acrylonitrile	10.8		"	10.0		108	51-150		5.21	30	
Benzene	10.4		"	10.0		104	85-126		3.86	30	
Bromochloromethane	10.9		"	10.0		109	77-128		0.365	30	
Bromodichloromethane	9.85		"	10.0		98.5	79-128		3.20	30	
Bromoform	9.37		"	10.0		93.7	78-133		3.59	30	
Bromomethane	7.77		"	10.0		77.7	43-168		11.1	30	
Carbon disulfide	11.0		"	10.0		110	68-146		5.12	30	
Carbon tetrachloride	9.13		"	10.0		91.3	77-141		4.71	30	
Chlorobenzene	10.3		"	10.0		103	88-120		3.34	30	
Chloroethane	10.6		"	10.0		106	65-136		3.81	30	
Chloroform	9.87		"	10.0		98.7	82-128		2.20	30	
Chloromethane	10.2		"	10.0		102	43-155		4.30	30	
cis-1,2-Dichloroethylene	10.4		"	10.0		104	83-129		2.86	30	
cis-1,3-Dichloropropylene	10.4		"	10.0		104	80-131		2.29	30	
Cyclohexane	7.41		"	10.0		74.1	63-149		3.97	30	
Dibromochloromethane	9.76		"	10.0		97.6	80-130		0.514	30	
Dibromomethane	10.1		"	10.0		101	72-134		2.00	30	
Dichlorodifluoromethane	11.3		"	10.0		113	44-144		6.94	30	
Ethyl Benzene	11.0		"	10.0		110	80-131		3.84	30	
Hexachlorobutadiene	13.1		"	10.0		131	67-146		1.08	30	
Isopropylbenzene	11.3		"	10.0		113	76-140		7.98	30	
Methyl acetate	9.59		"	10.0		95.9	51-139		7.02	30	
Methyl tert-butyl ether (MTBE)	9.83		"	10.0		98.3	76-135		1.43	30	
Methylcyclohexane	9.67		"	10.0		96.7	72-143		3.36	30	
Methylene chloride	11.4		"	10.0		114	55-137		0.613	30	
n-Butylbenzene	12.6		"	10.0		126	79-132		2.12	30	

Volatile Organic Compounds by GC/MS - Quality Control Data

York Analytical Laboratories, Inc.

Analyte	Result	Reporting Limit	Units	Spike Level	Source* Result	%REC	%REC Limits	Flag	RPD	RPD Limit	Flag
Batch BF11082 - EPA 5030B											
LCS Dup (BF11082-BSD1) LCS Dup							Prepared & Analyzed: 06/18/2021				
n-Propylbenzene	11.6		ug/L	10.0		116	78-133		7.79	30	
o-Xylene	10.8		"	10.0		108	78-130		3.83	30	
p- & m- Xylenes	22.4		"	20.0		112	77-133		4.25	30	
p-Isopropyltoluene	11.2		"	10.0		112	81-136		6.16	30	
sec-Butylbenzene	11.6		"	10.0		116	79-137		6.98	30	
Styrene	10.9		"	10.0		109	67-132		3.08	30	
tert-Butyl alcohol (TBA)	45.1		"	50.0		90.2	25-162		10.1	30	
tert-Butylbenzene	9.21		"	10.0		92.1	77-138		7.32	30	
Tetrachloroethylene	8.52		"	10.0		85.2	82-131		5.70	30	
Toluene	10.6		"	10.0		106	80-127		4.70	30	
trans-1,2-Dichloroethylene	10.9		"	10.0		109	80-132		4.32	30	
trans-1,3-Dichloropropylene	10.3		"	10.0		103	78-131		0.195	30	
Trichloroethylene	9.98		"	10.0		99.8	82-128		4.70	30	
Trichlorofluoromethane	9.68		"	10.0		96.8	67-139		6.40	30	
Vinyl Chloride	10.8		"	10.0		108	58-145		7.14	30	
Surrogate: SURR: 1,2-Dichloroethane-d4	*9.66*		*"*	*10.0*		*96.6*	*69-130*				
Surrogate: SURR: Toluene-d8	*10.0*		*"*	*10.0*		*100*	*81-117*				
Surrogate: SURR: p-Bromofluorobenzene	*10.9*		*"*	*10.0*		*109*	*79-122*				
Batch BF11089 - EPA 5035A											
Blank (BF11089-BLK1) Blank							Prepared & Analyzed: 06/18/2021				
1,1,1,2-Tetrachloroethane	ND	0.0050	mg/kg wet								
1,1,1-Trichloroethane	ND	0.0050	"								
1,1,2,2-Tetrachloroethane	ND	0.0050	"								
1,1,2-Trichloro-1,2,2-trifluoroethane (Freon 113)	ND	0.0050	"								
1,1,2-Trichloroethane	ND	0.0050	"								
1,1-Dichloroethane	ND	0.0050	"								
1,1-Dichloroethylene	ND	0.0050	"								
1,2,3-Trichlorobenzene	ND	0.0050	"								
1,2,3-Trichloropropane	ND	0.0050	"								
1,2,4-Trichlorobenzene	ND	0.0050	"								
1,2,4-Trimethylbenzene	ND	0.0050	"								
1,2-Dibromo-3-chloropropane	ND	0.0050	"								
1,2-Dibromoethane	ND	0.0050	"								
1,2-Dichlorobenzene	ND	0.0050	"								
1,2-Dichloroethane	ND	0.0050	"								
1,2-Dichloropropane	ND	0.0050	"								
1,3,5-Trimethylbenzene	ND	0.0050	"								
1,3-Dichlorobenzene	ND	0.0050	"								
1,4-Dichlorobenzene	ND	0.0050	"								
1,4-Dioxane	ND	0.10	"								
2-Butanone	ND	0.0050	"								
2-Hexanone	ND	0.0050	"								
4-Methyl-2-pentanone	ND	0.0050	"								
Acetone	ND	0.010	"								
Acrolein	ND	0.010	"								
Acrylonitrile	ND	0.0050	"								
Benzene	ND	0.0050	"								
Bromochloromethane	ND	0.0050	"								
Bromodichloromethane	ND	0.0050	"								

Volatile Organic Compounds by GC/MS - Quality Control Data

York Analytical Laboratories, Inc.

Analyte	Result	Reporting Limit	Units	Spike Level	Source* Result	%REC	%REC Limits	Flag	RPD	RPD Limit	Flag
Batch BF11089 - EPA 5035A											
Blank (BF11089-BLK1) Blank								Prepared & Analyzed: 06/18/2021			
Bromoform	ND	0.0050	mg/kg wet								
Bromomethane	ND	0.0050	"								
Carbon disulfide	ND	0.0050	"								
Carbon tetrachloride	ND	0.0050	"								
Chlorobenzene	ND	0.0050	"								
Chloroethane	ND	0.0050	"								
Chloroform	ND	0.0050	"								
Chloromethane	ND	0.0050	"								
cis-1,2-Dichloroethylene	ND	0.0050	"								
cis-1,3-Dichloropropylene	ND	0.0050	"								
Cyclohexane	ND	0.0050	"								
Dibromochloromethane	ND	0.0050	"								
Dibromomethane	ND	0.0050	"								
Dichlorodifluoromethane	ND	0.0050	"								
Ethyl Benzene	ND	0.0050	"								
Hexachlorobutadiene	ND	0.0050	"								
Isopropylbenzene	ND	0.0050	"								
Methyl acetate	ND	0.0050	"								
Methyl tert-butyl ether (MTBE)	ND	0.0050	"								
Methylcyclohexane	ND	0.0050	"								
Methylene chloride	ND	0.010	"								
n-Butylbenzene	ND	0.0050	"								
n-Propylbenzene	ND	0.0050	"								
o-Xylene	ND	0.0050	"								
p- & m- Xylenes	ND	0.010	"								
p-Isopropyltoluene	ND	0.0050	"								
sec-Butylbenzene	ND	0.0050	"								
Styrene	ND	0.0050	"								
tert-Butyl alcohol (TBA)	ND	0.0050	"								
tert-Butylbenzene	ND	0.0050	"								
Tetrachloroethylene	ND	0.0050	"								
Toluene	ND	0.0050	"								
trans-1,2-Dichloroethylene	ND	0.0050	"								
trans-1,3-Dichloropropylene	ND	0.0050	"								
Trichloroethylene	ND	0.0050	"								
Trichlorofluoromethane	ND	0.0050	"								
Vinyl Chloride	ND	0.0050	"								
Xylenes, Total	ND	0.015	"								
Surrogate: SURR: 1,2-Dichloroethane-d4	*50.8*		*ug/L*	*50.0*		*102*	*77-125*				
Surrogate: SURR: Toluene-d8	*49.5*		*"*	*50.0*		*99.1*	*85-120*				
Surrogate: SURR: p-Bromofluorobenzene	*53.2*		*"*	*50.0*		*106*	*76-130*				

Volatile Organic Compounds by GC/MS - Quality Control Data

York Analytical Laboratories, Inc.

Analyte	Result	Reporting Limit	Units	Spike Level	Source* Result	%REC	%REC Limits	Flag	RPD	RPD Limit	Flag
Batch BF11089 - EPA 5035A											
Blank (BF11089-BLK2) holding blank-21F0843								Prepared & Analyzed: 06/18/2021			
1,1,1,2-Tetrachloroethane	ND	0.0050	mg/kg wet								
1,1,1-Trichloroethane	ND	0.0050	"								
1,1,2,2-Tetrachloroethane	ND	0.0050	"								
1,1,2-Trichloro-1,2,2-trifluoroethane (Freon 113)	ND	0.0050	"								
1,1,2-Trichloroethane	ND	0.0050	"								
1,1-Dichloroethane	ND	0.0050	"								
1,1-Dichloroethylene	ND	0.0050	"								
1,2,3-Trichlorobenzene	ND	0.0050	"								
1,2,3-Trichloropropane	ND	0.0050	"								
1,2,4-Trichlorobenzene	ND	0.0050	"								
1,2,4-Trimethylbenzene	ND	0.0050	"								
1,2-Dibromo-3-chloropropane	ND	0.0050	"								
1,2-Dibromoethane	ND	0.0050	"								
1,2-Dichlorobenzene	ND	0.0050	"								
1,2-Dichloroethane	ND	0.0050	"								
1,2-Dichloropropane	ND	0.0050	"								
1,3,5-Trimethylbenzene	ND	0.0050	"								
1,3-Dichlorobenzene	ND	0.0050	"								
1,4-Dichlorobenzene	ND	0.0050	"								
1,4-Dioxane	ND	0.10	"								
2-Butanone	ND	0.0050	"								
2-Hexanone	ND	0.0050	"								
4-Methyl-2-pentanone	ND	0.0050	"								
Acetone	ND	0.010	"								
Acrolein	ND	0.010	"								
Acrylonitrile	ND	0.0050	"								
Benzene	ND	0.0050	"								
Bromochloromethane	ND	0.0050	"								
Bromodichloromethane	ND	0.0050	"								
Bromoform	ND	0.0050	"								
Bromomethane	ND	0.0050	"								
Carbon disulfide	ND	0.0050	"								
Carbon tetrachloride	ND	0.0050	"								
Chlorobenzene	ND	0.0050	"								
Chloroethane	ND	0.0050	"								
Chloroform	ND	0.0050	"								
Chloromethane	ND	0.0050	"								
cis-1,2-Dichloroethylene	ND	0.0050	"								
cis-1,3-Dichloropropylene	ND	0.0050	"								
Cyclohexane	ND	0.0050	"								
Dibromochloromethane	ND	0.0050	"								
Dibromomethane	ND	0.0050	"								
Dichlorodifluoromethane	ND	0.0050	"								
Ethyl Benzene	ND	0.0050	"								
Hexachlorobutadiene	ND	0.0050	"								
Isopropylbenzene	ND	0.0050	"								
Methyl acetate	ND	0.0050	"								
Methyl tert-butyl ether (MTBE)	ND	0.0050	"								
Methylcyclohexane	ND	0.0050	"								
Methylene chloride	ND	0.010	"								
n-Butylbenzene	ND	0.0050	"								

Volatile Organic Compounds by GC/MS - Quality Control Data

York Analytical Laboratories, Inc.

Analyte	Result	Reporting Limit	Units	Spike Level	Source* Result	%REC	%REC Limits	Flag	RPD	RPD Limit	Flag
Batch BF11089 - EPA 5035A											
Blank (BF11089-BLK2) holding blank-21F0843								Prepared & Analyzed: 06/18/2021			
n-Propylbenzene	ND	0.0050	mg/kg wet								
o-Xylene	ND	0.0050	"								
p- & m- Xylenes	ND	0.010	"								
p-Isopropyltoluene	ND	0.0050	"								
sec-Butylbenzene	ND	0.0050	"								
Styrene	ND	0.0050	"								
tert-Butyl alcohol (TBA)	ND	0.0050	"								
tert-Butylbenzene	ND	0.0050	"								
Tetrachloroethylene	ND	0.0050	"								
Toluene	ND	0.0050	"								
trans-1,2-Dichloroethylene	ND	0.0050	"								
trans-1,3-Dichloropropylene	ND	0.0050	"								
Trichloroethylene	ND	0.0050	"								
Trichlorofluoromethane	ND	0.0050	"								
Vinyl Chloride	ND	0.0050	"								
Xylenes, Total	ND	0.015	"								
Surrogate: SURR: 1,2-Dichloroethane-d4	*50.5*		*ug/L*	*50.0*		*101*	*77-125*				
Surrogate: SURR: Toluene-d8	*48.9*		*"*	*50.0*		*97.8*	*85-120*				
Surrogate: SURR: p-Bromofluorobenzene	*52.3*		*"*	*50.0*		*105*	*76-130*				
Blank (BF11089-BLK3) holding blank-21F0861								Prepared & Analyzed: 06/18/2021			
1,1,1,2-Tetrachloroethane	ND	0.0050	mg/kg wet								
1,1,1-Trichloroethane	ND	0.0050	"								
1,1,2,2-Tetrachloroethane	ND	0.0050	"								
1,1,2-Trichloro-1,2,2-trifluoroethane (Freon 113)	ND	0.0050	"								
1,1,2-Trichloroethane	ND	0.0050	"								
1,1-Dichloroethane	ND	0.0050	"								
1,1-Dichloroethylene	ND	0.0050	"								
1,2,3-Trichlorobenzene	ND	0.0050	"								
1,2,3-Trichloropropane	ND	0.0050	"								
1,2,4-Trichlorobenzene	ND	0.0050	"								
1,2,4-Trimethylbenzene	ND	0.0050	"								
1,2-Dibromo-3-chloropropane	ND	0.0050	"								
1,2-Dibromoethane	ND	0.0050	"								
1,2-Dichlorobenzene	ND	0.0050	"								
1,2-Dichloroethane	0.0036	0.0050	"								
1,2-Dichloropropane	ND	0.0050	"								
1,3,5-Trimethylbenzene	ND	0.0050	"								
1,3-Dichlorobenzene	ND	0.0050	"								
1,4-Dichlorobenzene	ND	0.0050	"								
1,4-Dioxane	ND	0.10	"								
2-Butanone	ND	0.0050	"								
2-Hexanone	ND	0.0050	"								
4-Methyl-2-pentanone	ND	0.0050	"								
Acetone	ND	0.010	"								
Acrolein	ND	0.010	"								
Acrylonitrile	ND	0.0050	"								
Benzene	ND	0.0050	"								
Bromochloromethane	ND	0.0050	"								
Bromodichloromethane	ND	0.0050	"								
Bromoform	ND	0.0050	"								

Volatile Organic Compounds by GC/MS - Quality Control Data

York Analytical Laboratories, Inc.

Analyte	Result	Reporting Limit	Units	Spike Level	Source* Result	%REC	%REC Limits	Flag	RPD	RPD Limit	Flag
Batch BF11089 - EPA 5035A											
Blank (BF11089-BLK3) holding blank-21F0861								Prepared & Analyzed: 06/18/2021			
Bromomethane	ND	0.0050	mg/kg wet								
Carbon disulfide	ND	0.0050	"								
Carbon tetrachloride	ND	0.0050	"								
Chlorobenzene	ND	0.0050	"								
Chloroethane	ND	0.0050	"								
Chloroform	ND	0.0050	"								
Chloromethane	ND	0.0050	"								
cis-1,2-Dichloroethylene	ND	0.0050	"								
cis-1,3-Dichloropropylene	ND	0.0050	"								
Cyclohexane	ND	0.0050	"								
Dibromochloromethane	ND	0.0050	"								
Dibromomethane	ND	0.0050	"								
Dichlorodifluoromethane	ND	0.0050	"								
Ethyl Benzene	ND	0.0050	"								
Hexachlorobutadiene	ND	0.0050	"								
Isopropylbenzene	ND	0.0050	"								
Methyl acetate	ND	0.0050	"								
Methyl tert-butyl ether (MTBE)	ND	0.0050	"								
Methylcyclohexane	ND	0.0050	"								
Methylene chloride	ND	0.010	"								
n-Butylbenzene	ND	0.0050	"								
n-Propylbenzene	ND	0.0050	"								
o-Xylene	ND	0.0050	"								
p- & m- Xylenes	ND	0.010	"								
p-Isopropyltoluene	ND	0.0050	"								
sec-Butylbenzene	ND	0.0050	"								
Styrene	ND	0.0050	"								
tert-Butyl alcohol (TBA)	ND	0.0050	"								
tert-Butylbenzene	ND	0.0050	"								
Tetrachloroethylene	ND	0.0050	"								
Toluene	ND	0.0050	"								
trans-1,2-Dichloroethylene	ND	0.0050	"								
trans-1,3-Dichloropropylene	ND	0.0050	"								
Trichloroethylene	ND	0.0050	"								
Trichlorofluoromethane	ND	0.0050	"								
Vinyl Chloride	ND	0.0050	"								
Xylenes, Total	ND	0.015	"								
Surrogate: SURR: 1,2-Dichloroethane-d4	*51.6*		*ug/L*	*50.0*		*103*	*77-125*				
Surrogate: SURR: Toluene-d8	*49.4*		*"*	*50.0*		*98.7*	*85-120*				
Surrogate: SURR: p-Bromofluorobenzene	*52.1*		*"*	*50.0*		*104*	*76-130*				

Volatile Organic Compounds by GC/MS - Quality Control Data

York Analytical Laboratories, Inc.

Analyte	Result	Reporting Limit	Units	Spike Level	Source* Result	%REC	%REC Limits	Flag	RPD	RPD Limit	Flag
Batch BF11089 - EPA 5035A											
Blank (BF11089-BLK5) HOLDING BLANK-21F0864									Prepared & Analyzed: 06/18/2021		
1,1,1,2-Tetrachloroethane	ND	0.0050	mg/kg wet								
1,1,1-Trichloroethane	ND	0.0050	"								
1,1,2,2-Tetrachloroethane	ND	0.0050	"								
1,1,2-Trichloro-1,2,2-trifluoroethane (Freon 113)	ND	0.0050	"								
1,1,2-Trichloroethane	ND	0.0050	"								
1,1-Dichloroethane	ND	0.0050	"								
1,1-Dichloroethylene	ND	0.0050	"								
1,2,3-Trichlorobenzene	ND	0.0050	"								
1,2,3-Trichloropropane	ND	0.0050	"								
1,2,4-Trichlorobenzene	ND	0.0050	"								
1,2,4-Trimethylbenzene	ND	0.0050	"								
1,2-Dibromo-3-chloropropane	ND	0.0050	"								
1,2-Dibromoethane	ND	0.0050	"								
1,2-Dichlorobenzene	ND	0.0050	"								
1,2-Dichloroethane	0.0037	0.0050	"								
1,2-Dichloropropane	ND	0.0050	"								
1,3,5-Trimethylbenzene	ND	0.0050	"								
1,3-Dichlorobenzene	ND	0.0050	"								
1,4-Dichlorobenzene	ND	0.0050	"								
1,4-Dioxane	ND	0.10	"								
2-Butanone	ND	0.0050	"								
2-Hexanone	ND	0.0050	"								
4-Methyl-2-pentanone	ND	0.0050	"								
Acetone	ND	0.010	"								
Acrolein	ND	0.010	"								
Acrylonitrile	ND	0.0050	"								
Benzene	ND	0.0050	"								
Bromochloromethane	ND	0.0050	"								
Bromodichloromethane	ND	0.0050	"								
Bromoform	ND	0.0050	"								
Bromomethane	ND	0.0050	"								
Carbon disulfide	ND	0.0050	"								
Carbon tetrachloride	ND	0.0050	"								
Chlorobenzene	ND	0.0050	"								
Chloroethane	ND	0.0050	"								
Chloroform	ND	0.0050	"								
Chloromethane	ND	0.0050	"								
cis-1,2-Dichloroethylene	ND	0.0050	"								
cis-1,3-Dichloropropylene	ND	0.0050	"								
Cyclohexane	ND	0.0050	"								
Dibromochloromethane	ND	0.0050	"								
Dibromomethane	ND	0.0050	"								
Dichlorodifluoromethane	ND	0.0050	"								
Ethyl Benzene	ND	0.0050	"								
Hexachlorobutadiene	ND	0.0050	"								
Isopropylbenzene	ND	0.0050	"								
Methyl acetate	ND	0.0050	"								
Methyl tert-butyl ether (MTBE)	ND	0.0050	"								
Methylcyclohexane	ND	0.0050	"								
Methylene chloride	ND	0.010	"								
n-Butylbenzene	ND	0.0050	"								

Volatile Organic Compounds by GC/MS - Quality Control Data

York Analytical Laboratories, Inc.

Analyte	Result	Reporting Limit	Units	Spike Level	Source* Result	%REC	%REC Limits	Flag	RPD	RPD Limit	Flag
Batch BF11089 - EPA 5035A											
Blank (BF11089-BLK5) HOLDING BLANK-21F0864								Prepared & Analyzed: 06/18/2021			
n-Propylbenzene	ND	0.0050	mg/kg wet								
o-Xylene	ND	0.0050	"								
p- & m- Xylenes	ND	0.010	"								
p-Isopropyltoluene	ND	0.0050	"								
sec-Butylbenzene	ND	0.0050	"								
Styrene	ND	0.0050	"								
tert-Butyl alcohol (TBA)	ND	0.0050	"								
tert-Butylbenzene	ND	0.0050	"								
Tetrachloroethylene	ND	0.0050	"								
Toluene	ND	0.0050	"								
trans-1,2-Dichloroethylene	ND	0.0050	"								
trans-1,3-Dichloropropylene	ND	0.0050	"								
Trichloroethylene	ND	0.0050	"								
Trichlorofluoromethane	ND	0.0050	"								
Vinyl Chloride	ND	0.0050	"								
Xylenes, Total	ND	0.015	"								
Surrogate: SURR: 1,2-Dichloroethane-d4	*52.0*		*ug/L*	*50.0*		*104*	*77-125*				
Surrogate: SURR: Toluene-d8	*49.8*		*"*	*50.0*		*99.7*	*85-120*				
Surrogate: SURR: p-Bromofluorobenzene	*51.9*		*"*	*50.0*		*104*	*76-130*				
LCS (BF11089-BS1) LCS								Prepared & Analyzed: 06/18/2021			
1,1,1,2-Tetrachloroethane	61.6		ug/L	50.0		123	75-129				
1,1,1-Trichloroethane	64.0		"	50.0		128	71-137				
1,1,2,2-Tetrachloroethane	58.7		"	50.0		117	79-129				
1,1,2-Trichloro-1,2,2-trifluoroethane (Freon 113)	59.6		"	50.0		119	58-146				
1,1,2-Trichloroethane	56.3		"	50.0		113	83-123				
1,1-Dichloroethane	57.0		"	50.0		114	75-130				
1,1-Dichloroethylene	60.9		"	50.0		122	64-137				
1,2,3-Trichlorobenzene	60.0		"	50.0		120	81-140				
1,2,3-Trichloropropane	59.6		"	50.0		119	81-126				
1,2,4-Trichlorobenzene	62.8		"	50.0		126	80-141				
1,2,4-Trimethylbenzene	59.9		"	50.0		120	84-125				
1,2-Dibromo-3-chloropropane	65.3		"	50.0		131	74-142				
1,2-Dibromoethane	58.7		"	50.0		117	86-123				
1,2-Dichlorobenzene	58.9		"	50.0		118	85-122				
1,2-Dichloroethane	60.8		"	50.0		122	71-133				
1,2-Dichloropropane	57.2		"	50.0		114	81-122				
1,3,5-Trimethylbenzene	60.6		"	50.0		121	82-126				
1,3-Dichlorobenzene	58.6		"	50.0		117	84-124				
1,4-Dichlorobenzene	58.6		"	50.0		117	84-124				
1,4-Dioxane	1160		"	1050		111	10-228				
2-Butanone	56.7		"	50.0		113	58-147				
2-Hexanone	55.0		"	50.0		110	70-139				
4-Methyl-2-pentanone	54.2		"	50.0		108	72-132				
Acetone	47.3		"	50.0		94.6	36-155				
Acrolein	57.5		"	50.0		115	10-238				
Acrylonitrile	56.6		"	50.0		113	66-141				
Benzene	59.0		"	50.0		118	77-127				
Bromochloromethane	57.1		"	50.0		114	74-129				
Bromodichloromethane	62.8		"	50.0		126	81-124	High Bias			
Bromoform	56.6		"	50.0		113	80-136				

Volatile Organic Compounds by GC/MS - Quality Control Data

York Analytical Laboratories, Inc.

Analyte	Result	Reporting Limit	Units	Spike Level	Source* Result	%REC	%REC Limits	Flag	RPD	RPD Limit	Flag
Batch BF11089 - EPA 5035A											
LCS (BF11089-BS1) LCS							Prepared & Analyzed: 06/18/2021				
Bromomethane	60.6		ug/L	50.0		121	32-177				
Carbon disulfide	76.7		"	50.0		153	10-136	High Bias			
Carbon tetrachloride	60.9		"	50.0		122	66-143				
Chlorobenzene	57.2		"	50.0		114	86-120				
Chloroethane	66.2		"	50.0		132	51-142				
Chloroform	62.4		"	50.0		125	76-131				
Chloromethane	60.2		"	50.0		120	49-132				
cis-1,2-Dichloroethylene	59.8		"	50.0		120	74-132				
cis-1,3-Dichloropropylene	60.5		"	50.0		121	81-129				
Cyclohexane	53.9		"	50.0		108	70-130				
Dibromochloromethane	56.7		"	50.0		113	10-200				
Dibromomethane	57.2		"	50.0		114	83-124				
Dichlorodifluoromethane	74.4		"	50.0		149	28-158				
Ethyl Benzene	58.3		"	50.0		117	84-125				
Hexachlorobutadiene	64.5		"	50.0		129	83-133				
Isopropylbenzene	58.0		"	50.0		116	81-127				
Methyl acetate	48.4		"	50.0		96.7	41-143				
Methyl tert-butyl ether (MTBE)	58.3		"	50.0		117	74-131				
Methylcyclohexane	55.2		"	50.0		110	70-130				
Methylene chloride	59.0		"	50.0		118	57-141				
n-Butylbenzene	61.3		"	50.0		123	80-130				
n-Propylbenzene	58.4		"	50.0		117	74-136				
o-Xylene	57.9		"	50.0		116	83-123				
p- & m- Xylenes	119		"	100		119	82-128				
p-Isopropyltoluene	62.0		"	50.0		124	85-125				
sec-Butylbenzene	62.4		"	50.0		125	83-125				
Styrene	59.2		"	50.0		118	86-126				
tert-Butyl alcohol (TBA)	327		"	250		131	70-130	High Bias			
tert-Butylbenzene	59.7		"	50.0		119	80-127				
Tetrachloroethylene	56.4		"	50.0		113	80-129				
Toluene	57.8		"	50.0		116	85-121				
trans-1,2-Dichloroethylene	63.3		"	50.0		127	72-132				
trans-1,3-Dichloropropylene	54.7		"	50.0		109	78-132				
Trichloroethylene	60.9		"	50.0		122	84-123				
Trichlorofluoromethane	61.0		"	50.0		122	62-140				
Vinyl Chloride	60.6		"	50.0		121	52-130				
Surrogate: SURR: 1,2-Dichloroethane-d4	*52.4*		*"*	*50.0*		*105*	*77-125*				
Surrogate: SURR: Toluene-d8	*49.8*		*"*	*50.0*		*99.5*	*85-120*				
Surrogate: SURR: p-Bromofluorobenzene	*50.4*		*"*	*50.0*		*101*	*76-130*				

Volatile Organic Compounds by GC/MS - Quality Control Data

York Analytical Laboratories, Inc.

Analyte	Result	Reporting Limit	Units	Spike Level	Source* Result	%REC	%REC Limits	Flag	RPD	RPD Limit	Flag
Batch BF11089 - EPA 5035A											
LCS Dup (BF11089-BSD1) LCS Dup							Prepared & Analyzed: 06/18/2021				
1,1,1,2-Tetrachloroethane	63.6		ug/L	50.0		127	75-129		3.27	30	
1,1,1-Trichloroethane	63.5		"	50.0		127	71-137		0.753	30	
1,1,2,2-Tetrachloroethane	61.1		"	50.0		122	79-129		4.07	30	
1,1,2-Trichloro-1,2,2-trifluoroethane (Freon 113)	57.6		"	50.0		115	58-146		3.34	30	
1,1,2-Trichloroethane	59.2		"	50.0		118	83-123		4.92	30	
1,1-Dichloroethane	57.2		"	50.0		114	75-130		0.368	30	
1,1-Dichloroethylene	59.4		"	50.0		119	64-137		2.53	30	
1,2,3-Trichlorobenzene	61.8		"	50.0		124	81-140		3.07	30	
1,2,3-Trichloropropane	61.0		"	50.0		122	81-126		2.41	30	
1,2,4-Trichlorobenzene	63.3		"	50.0		127	80-141		0.841	30	
1,2,4-Trimethylbenzene	60.4		"	50.0		121	84-125		0.715	30	
1,2-Dibromo-3-chloropropane	70.0		"	50.0		140	74-142		6.90	30	
1,2-Dibromoethane	60.8		"	50.0		122	86-123		3.58	30	
1,2-Dichlorobenzene	60.0		"	50.0		120	85-122		1.88	30	
1,2-Dichloroethane	61.1		"	50.0		122	71-133		0.525	30	
1,2-Dichloropropane	58.3		"	50.0		117	81-122		1.96	30	
1,3,5-Trimethylbenzene	60.7		"	50.0		121	82-126		0.198	30	
1,3-Dichlorobenzene	58.9		"	50.0		118	84-124		0.545	30	
1,4-Dichlorobenzene	58.9		"	50.0		118	84-124		0.493	30	
1,4-Dioxane	1260		"	1050		120	10-228		7.58	30	
2-Butanone	57.6		"	50.0		115	58-147		1.52	30	
2-Hexanone	59.6		"	50.0		119	70-139		7.91	30	
4-Methyl-2-pentanone	58.6		"	50.0		117	72-132		7.82	30	
Acetone	49.1		"	50.0		98.1	36-155		3.69	30	
Acrolein	59.1		"	50.0		118	10-238		2.80	30	
Acrylonitrile	61.6		"	50.0		123	66-141		8.51	30	
Benzene	58.3		"	50.0		117	77-127		1.18	30	
Bromochloromethane	57.6		"	50.0		115	74-129		0.767	30	
Bromodichloromethane	65.0		"	50.0		130	81-124	High Bias	3.47	30	
Bromoform	59.7		"	50.0		119	80-136		5.26	30	
Bromomethane	59.0		"	50.0		118	32-177		2.63	30	
Carbon disulfide	76.4		"	50.0		153	10-136	High Bias	0.300	30	
Carbon tetrachloride	60.7		"	50.0		121	66-143		0.329	30	
Chlorobenzene	58.3		"	50.0		117	86-120		1.97	30	
Chloroethane	60.5		"	50.0		121	51-142		8.91	30	
Chloroform	62.3		"	50.0		125	76-131		0.0963	30	
Chloromethane	59.5		"	50.0		119	49-132		1.02	30	
cis-1,2-Dichloroethylene	59.6		"	50.0		119	74-132		0.318	30	
cis-1,3-Dichloropropylene	62.3		"	50.0		125	81-129		2.98	30	
Cyclohexane	53.2		"	50.0		106	70-130		1.23	30	
Dibromochloromethane	59.3		"	50.0		119	10-200		4.53	30	
Dibromomethane	59.8		"	50.0		120	83-124		4.46	30	
Dichlorodifluoromethane	71.8		"	50.0		144	28-158		3.50	30	
Ethyl Benzene	59.3		"	50.0		119	84-125		1.75	30	
Hexachlorobutadiene	64.9		"	50.0		130	83-133		0.649	30	
Isopropylbenzene	58.4		"	50.0		117	81-127		0.618	30	
Methyl acetate	50.6		"	50.0		101	41-143		4.63	30	
Methyl tert-butyl ether (MTBE)	59.8		"	50.0		120	74-131		2.51	30	
Methylcyclohexane	55.1		"	50.0		110	70-130		0.199	30	
Methylene chloride	58.9		"	50.0		118	57-141		0.170	30	
n-Butylbenzene	59.5		"	50.0		119	80-130		3.03	30	

Volatile Organic Compounds by GC/MS - Quality Control Data

York Analytical Laboratories, Inc.

Analyte	Result	Reporting Limit	Units	Spike Level	Source* Result	%REC	%REC Limits	Flag	RPD	RPD Limit	Flag
Batch BF11089 - EPA 5035A											
LCS Dup (BF11089-BSD1) LCS Dup								Prepared & Analyzed: 06/18/2021			
n-Propylbenzene	58.0		ug/L	50.0		116	74-136		0.584	30	
o-Xylene	59.0		"	50.0		118	83-123		1.97	30	
p- & m- Xylenes	121		"	100		121	82-128		1.27	30	
p-Isopropyltoluene	61.8		"	50.0		124	85-125		0.436	30	
sec-Butylbenzene	62.4		"	50.0		125	83-125		0.0321	30	
Styrene	60.0		"	50.0		120	86-126		1.34	30	
tert-Butyl alcohol (TBA)	359		"	250		144	70-130	High Bias	9.21	30	
tert-Butylbenzene	60.0		"	50.0		120	80-127		0.468	30	
Tetrachloroethylene	56.6		"	50.0		113	80-129		0.372	30	
Toluene	58.3		"	50.0		117	85-121		0.827	30	
trans-1,2-Dichloroethylene	62.7		"	50.0		125	72-132		0.953	30	
trans-1,3-Dichloropropylene	57.2		"	50.0		114	78-132		4.56	30	
Trichloroethylene	60.3		"	50.0		121	84-123		1.07	30	
Trichlorofluoromethane	59.7		"	50.0		119	62-140		2.12	30	
Vinyl Chloride	58.8		"	50.0		118	52-130		2.95	30	
Surrogate: SURR: 1,2-Dichloroethane-d4	*52.0*		*"*	*50.0*		*104*	*77-125*				
Surrogate: SURR: Toluene-d8	*49.3*		*"*	*50.0*		*98.6*	*85-120*				
Surrogate: SURR: p-Bromofluorobenzene	*50.2*		*"*	*50.0*		*100*	*76-130*				
Batch BF11338 - EPA 5030B											
Blank (BF11338-BLK1) Blank								Prepared & Analyzed: 06/21/2021			
1,1,1,2-Tetrachloroethane	ND	0.500	ug/L								
1,1,1-Trichloroethane	ND	0.500	"								
1,1,2,2-Tetrachloroethane	ND	0.500	"								
1,1,2-Trichloro-1,2,2-trifluoroethane (Freon 113)	ND	0.500	"								
1,1,2-Trichloroethane	ND	0.500	"								
1,1-Dichloroethane	ND	0.500	"								
1,1-Dichloroethylene	ND	0.500	"								
1,2,3-Trichlorobenzene	ND	0.500	"								
1,2,3-Trichloropropane	ND	0.500	"								
1,2,4-Trichlorobenzene	ND	0.500	"								
1,2,4-Trimethylbenzene	ND	0.500	"								
1,2-Dibromo-3-chloropropane	ND	0.500	"								
1,2-Dibromoethane	ND	0.500	"								
1,2-Dichlorobenzene	ND	0.500	"								
1,2-Dichloroethane	ND	0.500	"								
1,2-Dichloropropane	ND	0.500	"								
1,3,5-Trimethylbenzene	ND	0.500	"								
1,3-Dichlorobenzene	ND	0.500	"								
1,4-Dichlorobenzene	ND	0.500	"								
1,4-Dioxane	ND	80.0	"								
2-Butanone	ND	0.500	"								
2-Hexanone	ND	0.500	"								
4-Methyl-2-pentanone	ND	0.500	"								
Acetone	ND	2.00	"								
Acrolein	ND	0.500	"								
Acrylonitrile	ND	0.500	"								
Benzene	ND	0.500	"								
Bromochloromethane	ND	0.500	"								
Bromodichloromethane	ND	0.500	"								

Volatile Organic Compounds by GC/MS - Quality Control Data

York Analytical Laboratories, Inc.

Analyte	Result	Reporting Limit	Units	Spike Level	Source* Result	%REC	%REC Limits	Flag	RPD	RPD Limit	Flag
Batch BF11338 - EPA 5030B											
Blank (BF11338-BLK1) Blank								Prepared & Analyzed: 06/21/2021			
Bromoform	ND	0.500	ug/L								
Bromomethane	ND	0.500	"								
Carbon disulfide	ND	0.500	"								
Carbon tetrachloride	ND	0.500	"								
Chlorobenzene	ND	0.500	"								
Chloroethane	ND	0.500	"								
Chloroform	ND	0.500	"								
Chloromethane	ND	0.500	"								
cis-1,2-Dichloroethylene	ND	0.500	"								
cis-1,3-Dichloropropylene	ND	0.500	"								
Cyclohexane	ND	0.500	"								
Dibromochloromethane	ND	0.500	"								
Dibromomethane	ND	0.500	"								
Dichlorodifluoromethane	ND	0.500	"								
Ethyl Benzene	ND	0.500	"								
Hexachlorobutadiene	ND	0.500	"								
Isopropylbenzene	ND	0.500	"								
Methyl acetate	ND	0.500	"								
Methyl tert-butyl ether (MTBE)	ND	0.500	"								
Methylcyclohexane	ND	0.500	"								
Methylene chloride	ND	2.00	"								
n-Butylbenzene	ND	0.500	"								
n-Propylbenzene	ND	0.500	"								
o-Xylene	ND	0.500	"								
p- & m- Xylenes	ND	1.00	"								
p-Isopropyltoluene	ND	0.500	"								
sec-Butylbenzene	ND	0.500	"								
Styrene	ND	0.500	"								
tert-Butyl alcohol (TBA)	ND	1.00	"								
tert-Butylbenzene	ND	0.500	"								
Tetrachloroethylene	ND	0.500	"								
Toluene	ND	0.500	"								
trans-1,2-Dichloroethylene	ND	0.500	"								
trans-1,3-Dichloropropylene	ND	0.500	"								
Trichloroethylene	ND	0.500	"								
Trichlorofluoromethane	ND	0.500	"								
Vinyl Chloride	ND	0.500	"								
Xylenes, Total	ND	1.50	"								
Surrogate: SURR: 1,2-Dichloroethane-d4	*9.80*		*"*	*10.0*		*98.0*	*69-130*				
Surrogate: SURR: Toluene-d8	*9.99*		*"*	*10.0*		*99.9*	*81-117*				
Surrogate: SURR: p-Bromofluorobenzene	*10.4*		*"*	*10.0*		*104*	*79-122*				

Volatile Organic Compounds by GC/MS - Quality Control Data

York Analytical Laboratories, Inc.

Analyte	Result	Reporting Limit	Units	Spike Level	Source* Result	%REC	%REC Limits	Flag	RPD	RPD Limit	Flag
Batch BF11338 - EPA 5030B											
LCS (BF11338-BS1) LCS							Prepared & Analyzed: 06/21/2021				
1,1,1,2-Tetrachloroethane	10.6		ug/L	10.0		106	82-126				
1,1,1-Trichloroethane	10.2		"	10.0		102	78-136				
1,1,2,2-Tetrachloroethane	11.3		"	10.0		113	76-129				
1,1,2-Trichloro-1,2,2-trifluoroethane (Freon 113)	11.7		"	10.0		117	54-165				
1,1,2-Trichloroethane	10.1		"	10.0		101	82-123				
1,1-Dichloroethane	10.7		"	10.0		107	82-129				
1,1-Dichloroethylene	11.4		"	10.0		114	68-138				
1,2,3-Trichlorobenzene	9.25		"	10.0		92.5	76-136				
1,2,3-Trichloropropane	10.5		"	10.0		105	77-128				
1,2,4-Trichlorobenzene	9.82		"	10.0		98.2	76-137				
1,2,4-Trimethylbenzene	12.4		"	10.0		124	82-132				
1,2-Dibromo-3-chloropropane	9.59		"	10.0		95.9	45-147				
1,2-Dibromoethane	9.95		"	10.0		99.5	83-124				
1,2-Dichlorobenzene	11.0		"	10.0		110	79-123				
1,2-Dichloroethane	9.81		"	10.0		98.1	73-132				
1,2-Dichloropropane	11.4		"	10.0		114	78-126				
1,3,5-Trimethylbenzene	12.6		"	10.0		126	80-131				
1,3-Dichlorobenzene	11.1		"	10.0		111	86-122				
1,4-Dichlorobenzene	11.0		"	10.0		110	85-124				
1,4-Dioxane	218		"	210		104	10-349				
2-Butanone	8.98		"	10.0		89.8	49-152				
2-Hexanone	10.2		"	10.0		102	51-146				
4-Methyl-2-pentanone	9.75		"	10.0		97.5	57-145				
Acetone	7.61		"	10.0		76.1	14-150				
Acrolein	6.44		"	10.0		64.4	10-153				
Acrylonitrile	10.4		"	10.0		104	51-150				
Benzene	11.2		"	10.0		112	85-126				
Bromochloromethane	11.1		"	10.0		111	77-128				
Bromodichloromethane	10.3		"	10.0		103	79-128				
Bromoform	9.38		"	10.0		93.8	78-133				
Bromomethane	5.44		"	10.0		54.4	43-168				
Carbon disulfide	12.3		"	10.0		123	68-146				
Carbon tetrachloride	10.2		"	10.0		102	77-141				
Chlorobenzene	11.0		"	10.0		110	88-120				
Chloroethane	11.5		"	10.0		115	65-136				
Chloroform	10.5		"	10.0		105	82-128				
Chloromethane	10.4		"	10.0		104	43-155				
cis-1,2-Dichloroethylene	11.0		"	10.0		110	83-129				
cis-1,3-Dichloropropylene	10.7		"	10.0		107	80-131				
Cyclohexane	8.34		"	10.0		83.4	63-149				
Dibromochloromethane	9.99		"	10.0		99.9	80-130				
Dibromomethane	10.1		"	10.0		101	72-134				
Dichlorodifluoromethane	12.6		"	10.0		126	44-144				
Ethyl Benzene	11.8		"	10.0		118	80-131				
Hexachlorobutadiene	13.9		"	10.0		139	67-146				
Isopropylbenzene	12.4		"	10.0		124	76-140				
Methyl acetate	8.94		"	10.0		89.4	51-139				
Methyl tert-butyl ether (MTBE)	9.79		"	10.0		97.9	76-135				
Methylcyclohexane	11.0		"	10.0		110	72-143				
Methylene chloride	12.5		"	10.0		125	55-137				
n-Butylbenzene	13.2		"	10.0		132	79-132				

Volatile Organic Compounds by GC/MS - Quality Control Data

York Analytical Laboratories, Inc.

Analyte	Result	Reporting Limit	Units	Spike Level	Source* Result	%REC	%REC Limits	Flag	RPD	RPD Limit	Flag
Batch BF11338 - EPA 5030B											
LCS (BF11338-BS1) LCS							Prepared & Analyzed: 06/21/2021				
n-Propylbenzene	12.6		ug/L	10.0		126	78-133				
o-Xylene	11.5		"	10.0		115	78-130				
p- & m- Xylenes	24.1		"	20.0		120	77-133				
p-Isopropyltoluene	12.2		"	10.0		122	81-136				
sec-Butylbenzene	12.8		"	10.0		128	79-137				
Styrene	11.5		"	10.0		115	67-132				
tert-Butyl alcohol (TBA)	42.8		"	50.0		85.5	25-162				
tert-Butylbenzene	10.1		"	10.0		101	77-138				
Tetrachloroethylene	9.41		"	10.0		94.1	82-131				
Toluene	11.4		"	10.0		114	80-127				
trans-1,2-Dichloroethylene	11.7		"	10.0		117	80-132				
trans-1,3-Dichloropropylene	10.3		"	10.0		103	78-131				
Trichloroethylene	11.0		"	10.0		110	82-128				
Trichlorofluoromethane	10.9		"	10.0		109	67-139				
Vinyl Chloride	11.7		"	10.0		117	58-145				
Surrogate: SURR: 1,2-Dichloroethane-d4	*9.48*		*"*	*10.0*		*94.8*	*69-130*				
Surrogate: SURR: Toluene-d8	*10.0*		*"*	*10.0*		*100*	*81-117*				
Surrogate: SURR: p-Bromofluorobenzene	*10.9*		*"*	*10.0*		*109*	*79-122*				
LCS Dup (BF11338-BSD1) LCS Dup							Prepared & Analyzed: 06/21/2021				
1,1,1,2-Tetrachloroethane	10.5		ug/L	10.0		105	82-126		0.856	30	
1,1,1-Trichloroethane	10.0		"	10.0		100	78-136		1.29	30	
1,1,2,2-Tetrachloroethane	11.3		"	10.0		113	76-129		0.0888	30	
1,1,2-Trichloro-1,2,2-trifluoroethane (Freon 113)	11.5		"	10.0		115	54-165		1.03	30	
1,1,2-Trichloroethane	10.4		"	10.0		104	82-123		3.22	30	
1,1-Dichloroethane	10.6		"	10.0		106	82-129		0.843	30	
1,1-Dichloroethylene	11.4		"	10.0		114	68-138		0.614	30	
1,2,3-Trichlorobenzene	9.47		"	10.0		94.7	76-136		2.35	30	
1,2,3-Trichloropropane	10.6		"	10.0		106	77-128		1.04	30	
1,2,4-Trichlorobenzene	9.80		"	10.0		98.0	76-137		0.204	30	
1,2,4-Trimethylbenzene	11.7		"	10.0		117	82-132		5.64	30	
1,2-Dibromo-3-chloropropane	10.3		"	10.0		103	45-147		7.24	30	
1,2-Dibromoethane	10.4		"	10.0		104	83-124		4.33	30	
1,2-Dichlorobenzene	10.8		"	10.0		108	79-123		2.39	30	
1,2-Dichloroethane	10.2		"	10.0		102	73-132		3.80	30	
1,2-Dichloropropane	11.2		"	10.0		112	78-126		1.42	30	
1,3,5-Trimethylbenzene	11.8		"	10.0		118	80-131		6.06	30	
1,3-Dichlorobenzene	10.6		"	10.0		106	86-122		4.23	30	
1,4-Dichlorobenzene	10.6		"	10.0		106	85-124		3.52	30	
1,4-Dioxane	226		"	210		108	10-349		3.84	30	
2-Butanone	10.0		"	10.0		100	49-152		10.9	30	
2-Hexanone	10.8		"	10.0		108	51-146		6.19	30	
4-Methyl-2-pentanone	10.4		"	10.0		104	57-145		6.84	30	
Acetone	8.01		"	10.0		80.1	14-150		5.12	30	
Acrolein	7.38		"	10.0		73.8	10-153		13.6	30	
Acrylonitrile	11.2		"	10.0		112	51-150		6.85	30	
Benzene	11.2		"	10.0		112	85-126		0.269	30	
Bromochloromethane	11.2		"	10.0		112	77-128		0.988	30	
Bromodichloromethane	10.3		"	10.0		103	79-128		0.00	30	
Bromoform	9.81		"	10.0		98.1	78-133		4.48	30	
Bromomethane	5.57		"	10.0		55.7	43-168		2.36	30	

Volatile Organic Compounds by GC/MS - Quality Control Data

York Analytical Laboratories, Inc.

Analyte	Result	Reporting Limit	Units	Spike Level	Source* Result	%REC	%REC Limits	Flag	RPD	RPD Limit	Flag
Batch BF11338 - EPA 5030B											
LCS Dup (BF11338-BSD1) LCS Dup							Prepared & Analyzed: 06/21/2021				
Carbon disulfide	11.9		ug/L	10.0		119	68-146		3.31	30	
Carbon tetrachloride	10.1		"	10.0		101	77-141		1.38	30	
Chlorobenzene	10.8		"	10.0		108	88-120		1.56	30	
Chloroethane	11.2		"	10.0		112	65-136		2.55	30	
Chloroform	10.4		"	10.0		104	82-128		1.15	30	
Chloromethane	10.2		"	10.0		102	43-155		1.84	30	
cis-1,2-Dichloroethylene	10.9		"	10.0		109	83-129		0.729	30	
cis-1,3-Dichloropropylene	10.7		"	10.0		107	80-131		0.187	30	
Cyclohexane	8.24		"	10.0		82.4	63-149		1.21	30	
Dibromochloromethane	10.2		"	10.0		102	80-130		2.47	30	
Dibromomethane	10.4		"	10.0		104	72-134		2.83	30	
Dichlorodifluoromethane	12.2		"	10.0		122	44-144		2.99	30	
Ethyl Benzene	11.6		"	10.0		116	80-131		1.88	30	
Hexachlorobutadiene	14.0		"	10.0		140	67-146		0.575	30	
Isopropylbenzene	11.6		"	10.0		116	76-140		6.68	30	
Methyl acetate	9.66		"	10.0		96.6	51-139		7.74	30	
Methyl tert-butyl ether (MTBE)	10.3		"	10.0		103	76-135		5.17	30	
Methylcyclohexane	10.8		"	10.0		108	72-143		1.84	30	
Methylene chloride	12.6		"	10.0		126	55-137		1.20	30	
n-Butylbenzene	12.7		"	10.0		127	79-132		3.72	30	
n-Propylbenzene	11.9		"	10.0		119	78-133		5.77	30	
o-Xylene	11.3		"	10.0		113	78-130		1.40	30	
p- & m- Xylenes	23.7		"	20.0		118	77-133		1.76	30	
p-Isopropyltoluene	11.6		"	10.0		116	81-136		4.61	30	
sec-Butylbenzene	12.1		"	10.0		121	79-137		5.78	30	
Styrene	11.4		"	10.0		114	67-132		0.610	30	
tert-Butyl alcohol (TBA)	46.3		"	50.0		92.6	25-162		7.88	30	
tert-Butylbenzene	9.49		"	10.0		94.9	77-138		6.62	30	
Tetrachloroethylene	9.16		"	10.0		91.6	82-131		2.69	30	
Toluene	11.2		"	10.0		112	80-127		1.94	30	
trans-1,2-Dichloroethylene	11.5		"	10.0		115	80-132		1.46	30	
trans-1,3-Dichloropropylene	10.6		"	10.0		106	78-131		2.30	30	
Trichloroethylene	10.6		"	10.0		106	82-128		3.52	30	
Trichlorofluoromethane	10.7		"	10.0		107	67-139		1.76	30	
Vinyl Chloride	11.4		"	10.0		114	58-145		3.11	30	
Surrogate: SURR: 1,2-Dichloroethane-d4	*9.75*		*"*	*10.0*		*97.5*	*69-130*				
Surrogate: SURR: Toluene-d8	*10.0*		*"*	*10.0*		*100*	*81-117*				
Surrogate: SURR: p-Bromofluorobenzene	*10.5*		*"*	*10.0*		*105*	*79-122*				

Semivolatile Organic Compounds by GC/MS - Quality Control Data

York Analytical Laboratories, Inc.

Analyte	Result	Reporting Limit	Units	Spike Level	Source* Result	%REC	%REC Limits	Flag	RPD	RPD Limit	Flag
Batch BF11110 - EPA 3546 SVOA											
Blank (BF11110-BLK1) Blank									Prepared & Analyzed: 06/22/2021		
1,1-Biphenyl	ND	0.0416	mg/kg wet								
1,2,4,5-Tetrachlorobenzene	ND	0.0830	"								
1,2-Diphenylhydrazine (as Azobenzene)	ND	0.0416	"								
2,3,4,6-Tetrachlorophenol	ND	0.0830	"								
2,4,5-Trichlorophenol	ND	0.0416	"								
2,4,6-Trichlorophenol	ND	0.0416	"								
2,4-Dichlorophenol	ND	0.0416	"								
2,4-Dimethylphenol	ND	0.0416	"								
2,4-Dinitrophenol	ND	0.0830	"								
2,4-Dinitrotoluene	ND	0.0416	"								
2,6-Dinitrotoluene	ND	0.0416	"								
2-Chloronaphthalene	ND	0.0416	"								
2-Chlorophenol	ND	0.0416	"								
2-Methylnaphthalene	ND	0.0416	"								
2-Methylphenol	ND	0.0416	"								
2-Nitroaniline	ND	0.0830	"								
2-Nitrophenol	ND	0.0416	"								
3- & 4-Methylphenols	ND	0.0416	"								
3,3-Dichlorobenzidine	ND	0.0416	"								
3-Nitroaniline	ND	0.0830	"								
4,6-Dinitro-2-methylphenol	ND	0.0830	"								
4-Bromophenyl phenyl ether	ND	0.0416	"								
4-Chloro-3-methylphenol	ND	0.0416	"								
4-Chloroaniline	ND	0.0416	"								
4-Chlorophenyl phenyl ether	ND	0.0416	"								
4-Nitroaniline	ND	0.0830	"								
4-Nitrophenol	ND	0.0830	"								
Acenaphthene	ND	0.0416	"								
Acenaphthylene	ND	0.0416	"								
Acetophenone	ND	0.0416	"								
Aniline	ND	0.166	"								
Anthracene	ND	0.0416	"								
Atrazine	ND	0.0416	"								
Benzaldehyde	ND	0.0416	"								
Benzidine	ND	0.166	"								
Benzo(a)anthracene	ND	0.0416	"								
Benzo(a)pyrene	ND	0.0416	"								
Benzo(b)fluoranthene	ND	0.0416	"								
Benzo(g,h,i)perylene	ND	0.0416	"								
Benzo(k)fluoranthene	ND	0.0416	"								
Benzoic acid	ND	0.0416	"								
Benzyl alcohol	ND	0.0416	"								
Benzyl butyl phthalate	ND	0.0416	"								
Bis(2-chloroethoxy)methane	ND	0.0416	"								
Bis(2-chloroethyl)ether	ND	0.0416	"								
Bis(2-chloroisopropyl)ether	ND	0.0416	"								
Bis(2-ethylhexyl)phthalate	ND	0.0416	"								
Caprolactam	ND	0.0830	"								
Carbazole	ND	0.0416	"								
Chrysene	ND	0.0416	"								
Dibenzo(a,h)anthracene	ND	0.0416	"								

Semivolatile Organic Compounds by GC/MS - Quality Control Data

York Analytical Laboratories, Inc.

Analyte	Result	Reporting Limit	Units	Spike Level	Source* Result	%REC	%REC Limits	Flag	RPD	RPD Limit	Flag
Batch BF11110 - EPA 3546 SVOA											
Blank (BF11110-BLK1) Blank							Prepared & Analyzed: 06/22/2021				
Dibenzofuran	ND	0.0416	mg/kg wet								
Diethyl phthalate	ND	0.0416	"								
Dimethyl phthalate	ND	0.0416	"								
Di-n-butyl phthalate	ND	0.0416	"								
Di-n-octyl phthalate	ND	0.0416	"								
Diphenylamine	ND	0.0830	"								
Fluoranthene	ND	0.0416	"								
Fluorene	ND	0.0416	"								
Hexachlorobenzene	ND	0.0416	"								
Hexachlorobutadiene	ND	0.0416	"								
Hexachlorocyclopentadiene	ND	0.0416	"								
Hexachloroethane	ND	0.0416	"								
Indeno(1,2,3-cd)pyrene	ND	0.0416	"								
Isophorone	ND	0.0416	"								
Naphthalene	ND	0.0416	"								
Nitrobenzene	ND	0.0416	"								
N-Nitrosodimethylamine	ND	0.0416	"								
N-nitroso-di-n-propylamine	ND	0.0416	"								
N-Nitrosodiphenylamine	ND	0.0416	"								
Pentachlorophenol	ND	0.0416	"								
Phenanthrene	ND	0.0416	"								
Phenol	ND	0.0416	"								
Pyrene	ND	0.0416	"								
Pyridine	ND	0.166	"								
Surrogate: SURR: 2-Fluorophenol	*1.26*		*"*	*1.66*		*75.8*	*20-108*				
Surrogate: SURR: Phenol-d5	*1.21*		*"*	*1.66*		*73.1*	*23-114*				
Surrogate: SURR: Nitrobenzene-d5	*0.619*		*"*	*0.831*		*74.6*	*22-108*				
Surrogate: SURR: 2-Fluorobiphenyl	*0.641*		*"*	*0.831*		*77.1*	*21-113*				
Surrogate: SURR: 2,4,6-Tribromophenol	*1.45*		*"*	*1.66*		*87.1*	*19-110*				
Surrogate: SURR: Terphenyl-d14	*0.885*		*"*	*0.831*		*107*	*24-116*				

Semivolatile Organic Compounds by GC/MS - Quality Control Data

York Analytical Laboratories, Inc.

Analyte	Result	Reporting Limit	Units	Spike Level	Source* Result	%REC	%REC Limits	Flag	RPD	RPD Limit	Flag
Batch BF11110 - EPA 3546 SVOA											
LCS (BF11110-BS1) LCS							Prepared & Analyzed: 06/22/2021				
1,1-Biphenyl	0.613	0.0416	mg/kg wet	0.831		73.8	18-111				
1,2,4,5-Tetrachlorobenzene	0.648	0.0830	"	0.831		78.0	21-131				
1,2-Diphenylhydrazine (as Azobenzene)	0.615	0.0416	"	0.831		74.0	17-137				
2,3,4,6-Tetrachlorophenol	0.641	0.0830	"	0.831		77.2	30-130				
2,4,5-Trichlorophenol	0.720	0.0416	"	0.831		86.6	27-118				
2,4,6-Trichlorophenol	0.715	0.0416	"	0.831		86.1	31-120				
2,4-Dichlorophenol	0.661	0.0416	"	0.831		79.6	20-127				
2,4-Dimethylphenol	0.632	0.0416	"	0.831		76.1	14-132				
2,4-Dinitrophenol	0.751	0.0830	"	0.831		90.4	10-171				
2,4-Dinitrotoluene	0.779	0.0416	"	0.831		93.8	34-131				
2,6-Dinitrotoluene	0.825	0.0416	"	0.831		99.3	31-128				
2-Chloronaphthalene	0.676	0.0416	"	0.831		81.4	31-117				
2-Chlorophenol	0.695	0.0416	"	0.831		83.7	33-113				
2-Methylnaphthalene	0.677	0.0416	"	0.831		81.5	12-138				
2-Methylphenol	0.684	0.0416	"	0.831		82.4	10-136				
2-Nitroaniline	0.763	0.0830	"	0.831		91.9	27-132				
2-Nitrophenol	0.791	0.0416	"	0.831		95.3	17-129				
3- & 4-Methylphenols	0.640	0.0416	"	0.831		77.0	29-103				
3,3-Dichlorobenzidine	0.759	0.0416	"	0.831		91.4	22-149				
3-Nitroaniline	0.701	0.0830	"	0.831		84.4	20-133				
4,6-Dinitro-2-methylphenol	0.885	0.0830	"	0.831		107	10-143				
4-Bromophenyl phenyl ether	0.654	0.0416	"	0.831		78.8	29-120				
4-Chloro-3-methylphenol	0.600	0.0416	"	0.831		72.2	24-129				
4-Chloroaniline	0.537	0.0416	"	0.831		64.6	10-132				
4-Chlorophenyl phenyl ether	0.644	0.0416	"	0.831		77.5	27-124				
4-Nitroaniline	0.685	0.0830	"	0.831		82.5	16-128				
4-Nitrophenol	0.612	0.0830	"	0.831		73.7	10-141				
Acenaphthene	0.621	0.0416	"	0.831		74.8	30-121				
Acenaphthylene	0.650	0.0416	"	0.831		78.2	30-115				
Acetophenone	0.642	0.0416	"	0.831		77.3	20-112				
Aniline	0.689	0.166	"	0.831		82.9	10-119				
Anthracene	0.651	0.0416	"	0.831		78.4	34-118				
Atrazine	0.628	0.0416	"	0.831		75.6	26-112				
Benzaldehyde	0.710	0.0416	"	0.831		85.4	21-100				
Benzo(a)anthracene	0.734	0.0416	"	0.831		88.4	32-122				
Benzo(a)pyrene	0.857	0.0416	"	0.831		103	29-133				
Benzo(b)fluoranthene	0.787	0.0416	"	0.831		94.8	25-133				
Benzo(g,h,i)perylene	0.874	0.0416	"	0.831		105	10-143				
Benzo(k)fluoranthene	0.718	0.0416	"	0.831		86.5	25-128				
Benzoic acid	0.481	0.0416	"	0.831		57.9	10-140				
Benzyl alcohol	0.795	0.0416	"	0.831		95.7	30-115				
Benzyl butyl phthalate	0.783	0.0416	"	0.831		94.3	26-126				
Bis(2-chloroethoxy)methane	0.588	0.0416	"	0.831		70.8	19-132				
Bis(2-chloroethyl)ether	0.582	0.0416	"	0.831		70.1	19-125				
Bis(2-chloroisopropyl)ether	0.583	0.0416	"	0.831		70.2	20-135				
Bis(2-ethylhexyl)phthalate	0.802	0.0416	"	0.831		96.6	10-155				
Caprolactam	0.662	0.0830	"	0.831		79.8	10-127				
Carbazole	0.630	0.0416	"	0.831		75.8	35-123				
Chrysene	0.731	0.0416	"	0.831		88.0	32-123				
Dibenzo(a,h)anthracene	0.896	0.0416	"	0.831		108	10-136				
Dibenzofuran	0.668	0.0416	"	0.831		80.5	29-121				

Semivolatile Organic Compounds by GC/MS - Quality Control Data

York Analytical Laboratories, Inc.

Analyte	Result	Reporting Limit	Units	Spike Level	Source* Result	%REC	%REC Limits	Flag	RPD	RPD Limit	Flag
Batch BF11110 - EPA 3546 SVOA											
LCS (BF11110-BS1) LCS							Prepared & Analyzed: 06/22/2021				
Diethyl phthalate	0.638	0.0416	mg/kg wet	0.831		76.8	34-116				
Dimethyl phthalate	0.647	0.0416	"	0.831		77.9	35-124				
Di-n-butyl phthalate	0.689	0.0416	"	0.831		83.0	31-116				
Di-n-octyl phthalate	0.804	0.0416	"	0.831		96.8	26-136				
Diphenylamine	0.802	0.0830	"	0.831		96.6	40-140				
Fluoranthene	0.635	0.0416	"	0.831		76.5	33-122				
Fluorene	0.643	0.0416	"	0.831		77.4	29-123				
Hexachlorobenzene	0.572	0.0416	"	0.831		68.8	21-124				
Hexachlorobutadiene	0.606	0.0416	"	0.831		72.9	10-149				
Hexachlorocyclopentadiene	0.336	0.0416	"	0.831		40.4	10-129				
Hexachloroethane	0.621	0.0416	"	0.831		74.7	28-108				
Indeno(1,2,3-cd)pyrene	0.921	0.0416	"	0.831		111	10-135				
Isophorone	0.569	0.0416	"	0.831		68.6	20-132				
Naphthalene	0.644	0.0416	"	0.831		77.5	23-124				
Nitrobenzene	0.615	0.0416	"	0.831		74.0	13-132				
N-Nitrosodimethylamine	0.588	0.0416	"	0.831		70.8	11-129				
N-nitroso-di-n-propylamine	0.594	0.0416	"	0.831		71.5	24-119				
N-Nitrosodiphenylamine	0.773	0.0416	"	0.831		93.0	22-152				
Pentachlorophenol	0.459	0.0416	"	0.831		55.3	10-139				
Phenanthrene	0.635	0.0416	"	0.831		76.4	33-123				
Phenol	0.741	0.0416	"	0.831		89.2	23-115				
Pyrene	0.734	0.0416	"	0.831		88.3	24-130				
Pyridine	0.366	0.166	"	0.831		44.1	10-91				
Surrogate: SURR: 2-Fluorophenol	*1.46*		*"*	*1.66*		*88.0*	*20-108*				
Surrogate: SURR: Phenol-d5	*1.42*		*"*	*1.66*		*85.2*	*23-114*				
Surrogate: SURR: Nitrobenzene-d5	*0.701*		*"*	*0.831*		*84.4*	*22-108*				
Surrogate: SURR: 2-Fluorobiphenyl	*0.715*		*"*	*0.831*		*86.1*	*21-113*				
Surrogate: SURR: 2,4,6-Tribromophenol	*1.65*		*"*	*1.66*		*99.4*	*19-110*				
Surrogate: SURR: Terphenyl-d14	*1.03*		*"*	*0.831*		*124*	*24-116*				

Semivolatile Organic Compounds by GC/MS - Quality Control Data

York Analytical Laboratories, Inc.

Analyte	Result	Reporting Limit	Units	Spike Level	Source* Result	%REC	%REC Limits	Flag	RPD	RPD Limit	Flag
Batch BF11110 - EPA 3546 SVOA											
Matrix Spike (BF11110-MS1) Matrix Spike	*Source sample: 21F0861-01 (EB07_2-3)						Prepared & Analyzed: 06/22/2021				
1,1-Biphenyl	0.631	0.0980	mg/kg dry	0.979	ND	64.4	10-130				
1,2,4,5-Tetrachlorobenzene	0.658	0.196	"	0.979	ND	67.2	10-133				
1,2-Diphenylhydrazine (as Azobenzene)	0.637	0.0980	"	0.979	ND	65.0	10-144				
2,3,4,6-Tetrachlorophenol	0.649	0.196	"	0.979	ND	66.2	30-130				
2,4,5-Trichlorophenol	0.698	0.0980	"	0.979	ND	71.3	10-127				
2,4,6-Trichlorophenol	0.727	0.0980	"	0.979	ND	74.2	10-132				
2,4-Dichlorophenol	0.667	0.0980	"	0.979	ND	68.2	10-128				
2,4-Dimethylphenol	0.647	0.0980	"	0.979	ND	66.1	10-137				
2,4-Dinitrophenol	0.123	0.196	"	0.979	ND	12.6	10-171				
2,4-Dinitrotoluene	0.793	0.0980	"	0.979	ND	81.0	16-135				
2,6-Dinitrotoluene	0.833	0.0980	"	0.979	ND	85.0	18-131				
2-Chloronaphthalene	0.681	0.0980	"	0.979	ND	69.5	10-129				
2-Chlorophenol	0.688	0.0980	"	0.979	ND	70.2	15-116				
2-Methylnaphthalene	0.710	0.0980	"	0.979	ND	72.6	10-147				
2-Methylphenol	0.739	0.0980	"	0.979	ND	75.4	10-136				
2-Nitroaniline	0.779	0.196	"	0.979	ND	79.5	10-137				
2-Nitrophenol	0.799	0.0980	"	0.979	ND	81.6	10-129				
3- & 4-Methylphenols	0.613	0.0980	"	0.979	ND	62.6	10-123				
3,3-Dichlorobenzidine	0.710	0.0980	"	0.979	ND	72.5	10-155				
3-Nitroaniline	0.727	0.196	"	0.979	ND	74.2	12-133				
4,6-Dinitro-2-methylphenol	0.551	0.196	"	0.979	ND	56.2	10-155				
4-Bromophenyl phenyl ether	0.642	0.0980	"	0.979	ND	65.5	14-128				
4-Chloro-3-methylphenol	0.624	0.0980	"	0.979	ND	63.8	10-134				
4-Chloroaniline	0.508	0.0980	"	0.979	ND	51.8	10-145				
4-Chlorophenyl phenyl ether	0.668	0.0980	"	0.979	ND	68.2	14-130				
4-Nitroaniline	0.747	0.196	"	0.979	ND	76.3	10-147				
4-Nitrophenol	0.551	0.196	"	0.979	ND	56.2	10-137				
Acenaphthene	0.638	0.0980	"	0.979	ND	65.2	10-146				
Acenaphthylene	0.678	0.0980	"	0.979	ND	69.3	10-134				
Acetophenone	0.657	0.0980	"	0.979	ND	67.1	10-116				
Aniline	0.599	0.392	"	0.979	ND	61.2	10-123				
Anthracene	0.678	0.0980	"	0.979	ND	69.3	10-142				
Atrazine	0.631	0.0980	"	0.979	ND	64.4	19-115				
Benzaldehyde	0.695	0.0980	"	0.979	ND	71.0	10-125				
Benzo(a)anthracene	0.776	0.0980	"	0.979	ND	79.3	10-158				
Benzo(a)pyrene	0.850	0.0980	"	0.979	ND	86.8	10-180				
Benzo(b)fluoranthene	0.804	0.0980	"	0.979	ND	82.2	10-200				
Benzo(g,h,i)perylene	0.874	0.0980	"	0.979	ND	89.3	10-138				
Benzo(k)fluoranthene	0.761	0.0980	"	0.979	ND	77.7	10-197				
Benzoic acid	ND	0.0980	"	0.979	ND		10-166	Low Bias			
Benzyl alcohol	0.775	0.0980	"	0.979	ND	79.2	12-124				
Benzyl butyl phthalate	0.786	0.0980	"	0.979	ND	80.2	10-154				
Bis(2-chloroethoxy)methane	0.590	0.0980	"	0.979	ND	60.2	10-132				
Bis(2-chloroethyl)ether	0.640	0.0980	"	0.979	ND	65.4	10-119				
Bis(2-chloroisopropyl)ether	0.595	0.0980	"	0.979	ND	60.8	10-139				
Bis(2-ethylhexyl)phthalate	0.847	0.0980	"	0.979	ND	86.5	10-167				
Caprolactam	0.665	0.196	"	0.979	ND	67.9	10-132				
Carbazole	0.686	0.0980	"	0.979	ND	70.1	10-167				
Chrysene	0.783	0.0980	"	0.979	ND	80.0	10-156				
Dibenzo(a,h)anthracene	0.887	0.0980	"	0.979	ND	90.6	10-137				
Dibenzofuran	0.706	0.0980	"	0.979	ND	72.1	10-147				

Semivolatile Organic Compounds by GC/MS - Quality Control Data

York Analytical Laboratories, Inc.

Analyte	Result	Reporting Limit	Units	Spike Level	Source* Result	%REC	%REC Limits	Flag	RPD	RPD Limit	Flag
Batch BF11110 - EPA 3546 SVOA											
Matrix Spike (BF11110-MS1) Matrix Spike	*Source sample: 21F0861-01 (EB07_2-3)						Prepared & Analyzed: 06/22/2021				
Diethyl phthalate	0.671	0.0980	mg/kg dry	0.979	ND	68.6	20-120				
Dimethyl phthalate	0.663	0.0980	"	0.979	ND	67.7	18-131				
Di-n-butyl phthalate	0.734	0.0980	"	0.979	ND	75.0	10-137				
Di-n-octyl phthalate	0.863	0.0980	"	0.979	ND	88.2	10-180				
Diphenylamine	0.797	0.196	"	0.979	ND	81.4	40-140				
Fluoranthene	0.715	0.0980	"	0.979	ND	73.0	10-160				
Fluorene	0.682	0.0980	"	0.979	ND	69.7	10-157				
Hexachlorobenzene	0.562	0.0980	"	0.979	ND	57.4	10-137				
Hexachlorobutadiene	0.629	0.0980	"	0.979	ND	64.2	10-132				
Hexachlorocyclopentadiene	0.185	0.0980	"	0.979	ND	18.9	10-106				
Hexachloroethane	0.607	0.0980	"	0.979	ND	62.0	10-110				
Indeno(1,2,3-cd)pyrene	0.920	0.0980	"	0.979	ND	93.9	10-144				
Isophorone	0.589	0.0980	"	0.979	ND	60.2	10-132				
Naphthalene	0.671	0.0980	"	0.979	ND	68.6	10-141				
Nitrobenzene	0.618	0.0980	"	0.979	ND	63.1	10-131				
N-Nitrosodimethylamine	0.562	0.0980	"	0.979	ND	57.4	10-126				
N-nitroso-di-n-propylamine	0.609	0.0980	"	0.979	ND	62.2	10-125				
N-Nitrosodiphenylamine	0.798	0.0980	"	0.979	ND	81.5	10-177				
Pentachlorophenol	0.396	0.0980	"	0.979	ND	40.4	10-153				
Phenanthrene	0.680	0.0980	"	0.979	ND	69.4	10-148				
Phenol	0.732	0.0980	"	0.979	ND	74.8	10-126				
Pyrene	0.754	0.0980	"	0.979	ND	77.0	10-165				
Pyridine	0.405	0.392	"	0.979	ND	41.4	10-83				
Surrogate: SURR: 2-Fluorophenol	*1.48*		*"*	*1.96*		*75.4*	*20-108*				
Surrogate: SURR: Phenol-d5	*1.44*		*"*	*1.96*		*73.7*	*23-114*				
Surrogate: SURR: Nitrobenzene-d5	*0.700*		*"*	*0.979*		*71.5*	*22-108*				
Surrogate: SURR: 2-Fluorobiphenyl	*0.739*		*"*	*0.979*		*75.4*	*21-113*				
Surrogate: SURR: 2,4,6-Tribromophenol	*1.68*		*"*	*1.96*		*86.0*	*19-110*				
Surrogate: SURR: Terphenyl-d14	*1.07*		*"*	*0.979*		*109*	*24-116*				

Semivolatile Organic Compounds by GC/MS - Quality Control Data

York Analytical Laboratories, Inc.

Batch BF11110 - EPA 3546 SVOA

Matrix Spike Dup (BF11110-M Matrix Spike Dup *Source sample: 21F0861-01 (EB07_2-3) Prepared & Analyzed: 06/22/2021

Analyte	Result	Reporting Limit	Units	Spike Level	Source* Result	%REC	%REC Limits	Flag	RPD	RPD Limit	Flag
1,1-Biphenyl	0.584	0.0980	mg/kg dry	0.979	ND	59.6	10-130		7.74	30	
1,2,4,5-Tetrachlorobenzene	0.596	0.196	"	0.979	ND	60.9	10-133		9.87	30	
1,2-Diphenylhydrazine (as Azobenzene)	0.596	0.0980	"	0.979	ND	60.9	10-144		6.61	30	
2,3,4,6-Tetrachlorophenol	0.566	0.196	"	0.979	ND	57.8	30-130		13.7	30	
2,4,5-Trichlorophenol	0.671	0.0980	"	0.979	ND	68.5	10-127		4.01	30	
2,4,6-Trichlorophenol	0.649	0.0980	"	0.979	ND	66.3	10-132		11.3	30	
2,4-Dichlorophenol	0.608	0.0980	"	0.979	ND	62.1	10-128		9.34	30	
2,4-Dimethylphenol	0.593	0.0980	"	0.979	ND	60.6	10-137		8.72	30	
2,4-Dinitrophenol	ND	0.196	"	0.979	ND		10-171	Low Bias		30	
2,4-Dinitrotoluene	0.730	0.0980	"	0.979	ND	74.6	16-135		8.23	30	
2,6-Dinitrotoluene	0.804	0.0980	"	0.979	ND	82.1	18-131		3.54	30	
2-Chloronaphthalene	0.642	0.0980	"	0.979	ND	65.5	10-129		5.92	30	
2-Chlorophenol	0.657	0.0980	"	0.979	ND	67.1	15-116		4.54	30	
2-Methylnaphthalene	0.638	0.0980	"	0.979	ND	65.2	10-147		10.7	30	
2-Methylphenol	0.643	0.0980	"	0.979	ND	65.7	10-136		13.8	30	
2-Nitroaniline	0.736	0.196	"	0.979	ND	75.1	10-137		5.69	30	
2-Nitrophenol	0.729	0.0980	"	0.979	ND	74.5	10-129		9.12	30	
3- & 4-Methylphenols	0.586	0.0980	"	0.979	ND	59.8	10-123		4.57	30	
3,3-Dichlorobenzidine	0.757	0.0980	"	0.979	ND	77.3	10-155		6.41	30	
3-Nitroaniline	0.651	0.196	"	0.979	ND	66.5	12-133		11.0	30	
4,6-Dinitro-2-methylphenol	0.468	0.196	"	0.979	ND	47.8	10-155		16.1	30	
4-Bromophenyl phenyl ether	0.587	0.0980	"	0.979	ND	60.0	14-128		8.80	30	
4-Chloro-3-methylphenol	0.569	0.0980	"	0.979	ND	58.1	10-134		9.32	30	
4-Chloroaniline	0.536	0.0980	"	0.979	ND	54.7	10-145		5.41	30	
4-Chlorophenyl phenyl ether	0.581	0.0980	"	0.979	ND	59.4	14-130		13.9	30	
4-Nitroaniline	0.696	0.196	"	0.979	ND	71.0	10-147		7.17	30	
4-Nitrophenol	0.501	0.196	"	0.979	ND	51.1	10-137		9.54	30	
Acenaphthene	0.591	0.0980	"	0.979	ND	60.4	10-146		7.64	30	
Acenaphthylene	0.633	0.0980	"	0.979	ND	64.6	10-134		6.93	30	
Acetophenone	0.620	0.0980	"	0.979	ND	63.3	10-116		5.89	30	
Aniline	0.604	0.392	"	0.979	ND	61.7	10-123		0.781	30	
Anthracene	0.631	0.0980	"	0.979	ND	64.4	10-142		7.30	30	
Atrazine	0.622	0.0980	"	0.979	ND	63.5	19-115		1.38	30	
Benzaldehyde	0.691	0.0980	"	0.979	ND	70.6	10-125		0.565	30	
Benzo(a)anthracene	0.733	0.0980	"	0.979	ND	74.9	10-158		5.71	30	
Benzo(a)pyrene	0.786	0.0980	"	0.979	ND	80.3	10-180		7.75	30	
Benzo(b)fluoranthene	0.763	0.0980	"	0.979	ND	77.9	10-200		5.30	30	
Benzo(g,h,i)perylene	0.813	0.0980	"	0.979	ND	83.0	10-138		7.24	30	
Benzo(k)fluoranthene	0.705	0.0980	"	0.979	ND	72.0	10-197		7.59	30	
Benzoic acid	0.0603	0.0980	"	0.979	ND	6.16	10-166	Low Bias		30	
Benzyl alcohol	0.703	0.0980	"	0.979	ND	71.8	12-124		9.75	30	
Benzyl butyl phthalate	0.713	0.0980	"	0.979	ND	72.8	10-154		9.72	30	
Bis(2-chloroethoxy)methane	0.548	0.0980	"	0.979	ND	56.0	10-132		7.30	30	
Bis(2-chloroethyl)ether	0.570	0.0980	"	0.979	ND	58.2	10-119		11.5	30	
Bis(2-chloroisopropyl)ether	0.533	0.0980	"	0.979	ND	54.4	10-139		11.1	30	
Bis(2-ethylhexyl)phthalate	0.761	0.0980	"	0.979	ND	77.7	10-167		10.7	30	
Caprolactam	0.653	0.196	"	0.979	ND	66.7	10-132		1.78	30	
Carbazole	0.639	0.0980	"	0.979	ND	65.3	10-167		7.09	30	
Chrysene	0.719	0.0980	"	0.979	ND	73.4	10-156		8.55	30	
Dibenzo(a,h)anthracene	0.810	0.0980	"	0.979	ND	82.7	10-137		9.05	30	
Dibenzofuran	0.636	0.0980	"	0.979	ND	65.0	10-147		10.4	30	

Semivolatile Organic Compounds by GC/MS - Quality Control Data

York Analytical Laboratories, Inc.

Analyte	Result	Reporting Limit	Units	Spike Level	Source* Result	%REC	%REC Limits	Flag	RPD	RPD Limit	Flag
Batch BF11110 - EPA 3546 SVOA											
Matrix Spike Dup (BF11110-M Matrix Spike Dup	*Source sample: 21F0861-01 (EB07_2-3)							Prepared & Analyzed: 06/22/2021			
Diethyl phthalate	0.626	0.0980	mg/kg dry	0.979	ND	63.9	20-120		7.00	30	
Dimethyl phthalate	0.617	0.0980	"	0.979	ND	63.0	18-131		7.10	30	
Di-n-butyl phthalate	0.682	0.0980	"	0.979	ND	69.7	10-137		7.30	30	
Di-n-octyl phthalate	0.773	0.0980	"	0.979	ND	79.0	10-180		11.0	30	
Diphenylamine	0.758	0.196	"	0.979	ND	77.4	40-140		4.94	30	
Fluoranthene	0.701	0.0980	"	0.979	ND	71.6	10-160		1.99	30	
Fluorene	0.639	0.0980	"	0.979	ND	65.3	10-157		6.52	30	
Hexachlorobenzene	0.544	0.0980	"	0.979	ND	55.6	10-137		3.26	30	
Hexachlorobutadiene	0.563	0.0980	"	0.979	ND	57.5	10-132		11.0	30	
Hexachlorocyclopentadiene	0.185	0.0980	"	0.979	ND	18.9	10-106		0.00	30	
Hexachloroethane	0.562	0.0980	"	0.979	ND	57.4	10-110		7.64	30	
Indeno(1,2,3-cd)pyrene	0.924	0.0980	"	0.979	ND	94.3	10-144		0.425	30	
Isophorone	0.547	0.0980	"	0.979	ND	55.8	10-132		7.45	30	
Naphthalene	0.599	0.0980	"	0.979	ND	61.2	10-141		11.3	30	
Nitrobenzene	0.585	0.0980	"	0.979	ND	59.8	10-131		5.47	30	
N-Nitrosodimethylamine	0.564	0.0980	"	0.979	ND	57.6	10-126		0.278	30	
N-nitroso-di-n-propylamine	0.573	0.0980	"	0.979	ND	58.5	10-125		6.10	30	
N-Nitrosodiphenylamine	0.736	0.0980	"	0.979	ND	75.2	10-177		8.07	30	
Pentachlorophenol	0.377	0.0980	"	0.979	ND	38.5	10-153		4.87	30	
Phenanthrene	0.653	0.0980	"	0.979	ND	66.7	10-148		4.00	30	
Phenol	0.677	0.0980	"	0.979	ND	69.1	10-126		7.89	30	
Pyrene	0.703	0.0980	"	0.979	ND	71.8	10-165		6.99	30	
Pyridine	0.351	0.392	"	0.979	ND	35.8	10-83		14.3	30	
Surrogate: SURR: 2-Fluorophenol	*1.41*		*"*	*1.96*		*71.9*	*20-108*				
Surrogate: SURR: Phenol-d5	*1.38*		*"*	*1.96*		*70.5*	*23-114*				
Surrogate: SURR: Nitrobenzene-d5	*0.672*		*"*	*0.979*		*68.6*	*22-108*				
Surrogate: SURR: 2-Fluorobiphenyl	*0.706*		*"*	*0.979*		*72.1*	*21-113*				
Surrogate: SURR: 2,4,6-Tribromophenol	*1.60*		*"*	*1.96*		*81.5*	*19-110*				
Surrogate: SURR: Terphenyl-d14	*0.949*		*"*	*0.979*		*97.0*	*24-116*				

Semivolatile Organic Compounds by GC/MS - Quality Control Data

York Analytical Laboratories, Inc.

Analyte	Result	Reporting Limit	Units	Spike Level	Source* Result	%REC	%REC Limits	Flag	RPD	RPD Limit	Flag
Batch BF11111 - EPA 3510C											
Blank (BF11111-BLK1) Blank									Prepared & Analyzed: 06/22/2021		
1,1-Biphenyl	ND	5.00	ug/L								
1,2,4,5-Tetrachlorobenzene	ND	5.00	"								
1,2-Diphenylhydrazine (as Azobenzene)	ND	5.00	"								
2,3,4,6-Tetrachlorophenol	ND	5.00	"								
2,4,5-Trichlorophenol	ND	5.00	"								
2,4,6-Trichlorophenol	ND	5.00	"								
2,4-Dichlorophenol	ND	5.00	"								
2,4-Dimethylphenol	ND	5.00	"								
2,4-Dinitrophenol	ND	5.00	"								
2,4-Dinitrotoluene	ND	5.00	"								
2,6-Dinitrotoluene	ND	5.00	"								
2-Chloronaphthalene	ND	5.00	"								
2-Chlorophenol	ND	5.00	"								
2-Methylnaphthalene	ND	5.00	"								
2-Methylphenol	ND	5.00	"								
2-Nitroaniline	ND	5.00	"								
2-Nitrophenol	ND	5.00	"								
3- & 4-Methylphenols	ND	5.00	"								
3,3-Dichlorobenzidine	ND	5.00	"								
3-Nitroaniline	ND	5.00	"								
4,6-Dinitro-2-methylphenol	ND	5.00	"								
4-Bromophenyl phenyl ether	ND	5.00	"								
4-Chloro-3-methylphenol	ND	5.00	"								
4-Chloroaniline	ND	5.00	"								
4-Chlorophenyl phenyl ether	ND	5.00	"								
4-Nitroaniline	ND	5.00	"								
4-Nitrophenol	ND	5.00	"								
Acetophenone	ND	5.00	"								
Aniline	ND	5.00	"								
Benzaldehyde	ND	5.00	"								
Benzidine	ND	5.00	"								
Benzoic acid	ND	5.00	"								
Benzyl alcohol	ND	5.00	"								
Benzyl butyl phthalate	ND	5.00	"								
Bis(2-chloroethoxy)methane	ND	5.00	"								
Bis(2-chloroethyl)ether	ND	5.00	"								
Bis(2-chloroisopropyl)ether	ND	5.00	"								
Caprolactam	ND	5.00	"								
Carbazole	ND	5.00	"								
Dibenzofuran	ND	5.00	"								
Diethyl phthalate	ND	5.00	"								
Dimethyl phthalate	ND	5.00	"								
Di-n-butyl phthalate	ND	5.00	"								
Di-n-octyl phthalate	ND	5.00	"								
Diphenylamine	ND	5.00	"								
Hexachlorocyclopentadiene	ND	10.0	"								
Isophorone	ND	5.00	"								
N-nitroso-di-n-propylamine	ND	5.00	"								
N-Nitrosodiphenylamine	ND	5.00	"								
Phenol	ND	5.00	"								
Pyridine	ND	5.00	"								

Semivolatile Organic Compounds by GC/MS - Quality Control Data

York Analytical Laboratories, Inc.

Analyte	Result	Reporting Limit	Units	Spike Level	Source* Result	%REC	%REC Limits	Flag	RPD	RPD Limit	Flag
Batch BF11111 - EPA 3510C											
Blank (BF11111-BLK1) Blank								Prepared & Analyzed: 06/22/2021			
Surrogate: SURR: 2-Fluorophenol	*24.1*		*ug/L*	*50.0*		*48.2*	*19.7-63.1*				
Surrogate: SURR: Phenol-d5	*16.0*		*"*	*50.0*		*32.0*	*10.1-41.7*				
Surrogate: SURR: Nitrobenzene-d5	*19.0*		*"*	*25.0*		*75.9*	*50.2-113*				
Surrogate: SURR: 2-Fluorobiphenyl	*20.1*		*"*	*25.0*		*80.4*	*39.9-105*				
Surrogate: SURR: 2,4,6-Tribromophenol	*46.9*		*"*	*50.0*		*93.9*	*39.3-151*				
Surrogate: SURR: Terphenyl-d14	*29.8*		*"*	*25.0*		*119*	*30.7-106*				
Blank (BF11111-BLK2) Blank								Prepared & Analyzed: 06/22/2021			
Acenaphthene	ND	0.0500	ug/L								
Acenaphthylene	ND	0.0500	"								
Anthracene	ND	0.0500	"								
Atrazine	ND	0.500	"								
Benzo(a)anthracene	ND	0.0500	"								
Benzo(a)pyrene	ND	0.0500	"								
Benzo(b)fluoranthene	ND	0.0500	"								
Benzo(g,h,i)perylene	ND	0.0500	"								
Benzo(k)fluoranthene	ND	0.0500	"								
Bis(2-ethylhexyl)phthalate	ND	0.500	"								
Chrysene	ND	0.0500	"								
Dibenzo(a,h)anthracene	ND	0.0500	"								
Fluoranthene	ND	0.0500	"								
Fluorene	ND	0.0500	"								
Hexachlorobenzene	ND	0.0200	"								
Hexachlorobutadiene	ND	0.500	"								
Hexachloroethane	ND	0.500	"								
Indeno(1,2,3-cd)pyrene	ND	0.0500	"								
Naphthalene	0.0800	0.0500	"								
Nitrobenzene	ND	0.250	"								
N-Nitrosodimethylamine	ND	0.500	"								
Pentachlorophenol	ND	0.250	"								
Phenanthrene	ND	0.0500	"								
Pyrene	0.0800	0.0500	"								

Semivolatile Organic Compounds by GC/MS - Quality Control Data

York Analytical Laboratories, Inc.

Analyte	Result	Reporting Limit	Units	Spike Level	Source* Result	%REC	%REC Limits	Flag	RPD	RPD Limit	Flag
Batch BF11111 - EPA 3510C											
LCS (BF11111-BS1) LCS							Prepared & Analyzed: 06/22/2021				
1,1-Biphenyl	17.6	5.00	ug/L	25.0		70.5	33-95				
1,2,4,5-Tetrachlorobenzene	17.0	5.00	"	50.0		34.0	26-120				
1,2-Diphenylhydrazine (as Azobenzene)	17.4	5.00	"	25.0		69.8	16-141				
2,3,4,6-Tetrachlorophenol	18.9	5.00	"	25.0		75.5	30-130				
2,4,5-Trichlorophenol	20.2	5.00	"	25.0		80.8	32-114				
2,4,6-Trichlorophenol	19.6	5.00	"	25.0		78.2	35-118				
2,4-Dichlorophenol	17.4	5.00	"	25.0		69.7	25-116				
2,4-Dimethylphenol	14.9	5.00	"	25.0		59.5	15-116				
2,4-Dinitrophenol	27.4	5.00	"	25.0		110	10-170				
2,4-Dinitrotoluene	24.2	5.00	"	25.0		97.0	41-128				
2,6-Dinitrotoluene	24.6	5.00	"	25.0		98.4	45-116				
2-Chloronaphthalene	18.0	5.00	"	25.0		71.8	33-112				
2-Chlorophenol	16.9	5.00	"	25.0		67.4	15-120				
2-Methylnaphthalene	18.0	5.00	"	25.0		72.0	24-118				
2-Methylphenol	16.2	5.00	"	25.0		65.0	10-110				
2-Nitroaniline	23.0	5.00	"	25.0		91.9	34-129				
2-Nitrophenol	20.3	5.00	"	25.0		81.3	28-118				
3- & 4-Methylphenols	14.3	5.00	"	25.0		57.3	10-107				
3,3-Dichlorobenzidine	18.8	5.00	"	50.0		37.6	15-187				
3-Nitroaniline	19.9	5.00	"	25.0		79.7	24-134				
4,6-Dinitro-2-methylphenol	26.8	5.00	"	25.0		107	10-153				
4-Bromophenyl phenyl ether	18.2	5.00	"	25.0		72.9	34-120				
4-Chloro-3-methylphenol	17.4	5.00	"	25.0		69.5	20-120				
4-Chloroaniline	15.2	5.00	"	25.0		60.8	10-147				
4-Chlorophenyl phenyl ether	18.6	5.00	"	25.0		74.4	27-121				
4-Nitroaniline	19.8	5.00	"	25.0		79.0	13-134				
4-Nitrophenol	10.4	5.00	"	25.0		41.6	10-131				
Acetophenone	18.7	5.00	"	25.0		74.7	25-110				
Aniline	15.0	5.00	"	25.0		59.8	10-117				
Benzaldehyde	19.2	5.00	"	25.0		76.6	29-117				
Benzoic acid	9.40	5.00	"	25.0		37.6	30-130				
Benzyl alcohol	18.3	5.00	"	25.0		73.2	10-117				
Benzyl butyl phthalate	22.8	5.00	"	25.0		91.2	29-133				
Bis(2-chloroethoxy)methane	15.8	5.00	"	25.0		63.4	10-154				
Bis(2-chloroethyl)ether	16.9	5.00	"	25.0		67.5	17-125				
Bis(2-chloroisopropyl)ether	14.8	5.00	"	25.0		59.0	10-139				
Caprolactam	6.14	5.00	"	25.0		24.6	10-137				
Carbazole	18.4	5.00	"	25.0		73.6	42-126				
Dibenzofuran	19.2	5.00	"	25.0		76.6	36-113				
Diethyl phthalate	19.3	5.00	"	25.0		77.2	38-115				
Dimethyl phthalate	19.0	5.00	"	25.0		76.0	38-129				
Di-n-butyl phthalate	20.6	5.00	"	25.0		82.2	31-120				
Di-n-octyl phthalate	24.1	5.00	"	25.0		96.4	21-149				
Diphenylamine	22.2	5.00	"	25.0		88.6	40-140				
Hexachlorocyclopentadiene	11.5	10.0	"	25.0		46.0	10-130				
Isophorone	16.1	5.00	"	25.0		64.3	25-127				
N-nitroso-di-n-propylamine	15.8	5.00	"	25.0		63.0	26-122				
N-Nitrosodiphenylamine	21.3	5.00	"	25.0		85.4	23-149				
Phenol	9.62	5.00	"	25.0		38.5	10-110				
Pyridine	10.8	5.00	"	25.5		42.2	10-90				
Surrogate: SURR: 2-Fluorophenol	*23.2*		*"*	*50.0*		*46.5*	*19.7-63.1*				

Semivolatile Organic Compounds by GC/MS - Quality Control Data

York Analytical Laboratories, Inc.

Analyte	Result	Reporting Limit	Units	Spike Level	Source* Result	%REC	%REC Limits	Flag	RPD	RPD Limit	Flag
Batch BF11111 - EPA 3510C											
LCS (BF11111-BS1) LCS							Prepared & Analyzed: 06/22/2021				
Surrogate: SURR: Phenol-d5	*16.2*		*ug/L*	*50.0*		*32.4*	*10.1-41.7*				
Surrogate: SURR: Nitrobenzene-d5	*17.2*		*"*	*25.0*		*69.0*	*50.2-113*				
Surrogate: SURR: 2-Fluorobiphenyl	*18.7*		*"*	*25.0*		*74.9*	*39.9-105*				
Surrogate: SURR: 2,4,6-Tribromophenol	*45.6*		*"*	*50.0*		*91.2*	*39.3-151*				
Surrogate: SURR: Terphenyl-d14	*27.8*		*"*	*25.0*		*111*	*30.7-106*				
LCS (BF11111-BS2) LCS							Prepared & Analyzed: 06/22/2021				
Acenaphthene	0.650	0.0500	ug/L				25-116				
Acenaphthylene	0.680	0.0500	"				26-116				
Anthracene	0.600	0.0500	"				25-123				
Benzo(a)anthracene	0.800	0.0500	"				33-125				
Benzo(a)pyrene	0.620	0.0500	"				32-132				
Benzo(b)fluoranthene	0.840	0.0500	"				22-137				
Benzo(g,h,i)perylene	0.810	0.0500	"				10-138				
Benzo(k)fluoranthene	0.790	0.0500	"				20-137				
Bis(2-ethylhexyl)phthalate	1.20	0.500	"				10-189				
Chrysene	0.810	0.0500	"				32-124				
Dibenzo(a,h)anthracene	0.870	0.0500	"				16-133				
Fluoranthene	0.920	0.0500	"				32-121				
Fluorene	0.790	0.0500	"				28-118				
Hexachlorobenzene	0.640	0.0200	"				23-124				
Hexachlorobutadiene	0.640	0.500	"				15-123				
Hexachloroethane	0.610	0.500	"				18-115				
Indeno(1,2,3-cd)pyrene	0.810	0.0500	"				15-135				
Naphthalene	0.700	0.0500	"				18-120				
Nitrobenzene	0.700	0.250	"				21-121				
N-Nitrosodimethylamine	ND	0.500	"				10-124				
Pentachlorophenol	0.640	0.250	"				10-156				
Phenanthrene	0.780	0.0500	"				24-127				
Pyrene	0.720	0.0500	"				31-132				

Semivolatile Organic Compounds by GC/MS - Quality Control Data

York Analytical Laboratories, Inc.

Analyte	Result	Reporting Limit	Units	Spike Level	Source* Result	%REC	%REC Limits	Flag	RPD	RPD Limit	Flag
Batch BF11111 - EPA 3510C											
LCS Dup (BF11111-BSD1) LCS Dup							Prepared & Analyzed: 06/22/2021				
1,1-Biphenyl	17.6	5.00	ug/L	25.0		70.4	33-95		0.114	20	
1,2,4,5-Tetrachlorobenzene	17.1	5.00	"	50.0		34.3	26-120		0.880	20	
1,2-Diphenylhydrazine (as Azobenzene)	17.7	5.00	"	25.0		70.6	16-141		1.25	20	
2,3,4,6-Tetrachlorophenol	19.3	5.00	"	25.0		77.3	30-130		2.30	20	
2,4,5-Trichlorophenol	20.4	5.00	"	25.0		81.4	32-114		0.740	20	
2,4,6-Trichlorophenol	19.6	5.00	"	25.0		78.6	35-118		0.510	20	
2,4-Dichlorophenol	17.1	5.00	"	25.0		68.5	25-116		1.74	20	
2,4-Dimethylphenol	15.0	5.00	"	25.0		60.0	15-116		0.870	20	
2,4-Dinitrophenol	27.8	5.00	"	25.0		111	10-170		1.49	20	
2,4-Dinitrotoluene	23.9	5.00	"	25.0		95.5	41-128		1.54	20	
2,6-Dinitrotoluene	24.0	5.00	"	25.0		96.2	45-116		2.26	20	
2-Chloronaphthalene	17.5	5.00	"	25.0		70.0	33-112		2.65	20	
2-Chlorophenol	16.4	5.00	"	25.0		65.8	15-120		2.52	20	
2-Methylnaphthalene	17.4	5.00	"	25.0		69.6	24-118		3.33	20	
2-Methylphenol	15.4	5.00	"	25.0		61.5	10-110		5.57	20	
2-Nitroaniline	22.0	5.00	"	25.0		87.8	34-129		4.54	20	
2-Nitrophenol	20.9	5.00	"	25.0		83.6	28-118		2.86	20	
3- & 4-Methylphenols	13.6	5.00	"	25.0		54.3	10-107		5.45	20	
3,3-Dichlorobenzidine	19.5	5.00	"	50.0		39.0	15-187		3.60	20	
3-Nitroaniline	20.2	5.00	"	25.0		80.6	24-134		1.10	20	
4,6-Dinitro-2-methylphenol	26.4	5.00	"	25.0		106	10-153		1.32	20	
4-Bromophenyl phenyl ether	18.2	5.00	"	25.0		72.7	34-120		0.275	20	
4-Chloro-3-methylphenol	16.8	5.00	"	25.0		67.2	20-120		3.33	20	
4-Chloroaniline	14.6	5.00	"	25.0		58.4	10-147		3.89	20	
4-Chlorophenyl phenyl ether	18.4	5.00	"	25.0		73.8	27-121		0.918	20	
4-Nitroaniline	19.9	5.00	"	25.0		79.5	13-134		0.656	20	
4-Nitrophenol	9.84	5.00	"	25.0		39.4	10-131		5.44	20	
Acetophenone	17.8	5.00	"	25.0		71.0	25-110		5.00	20	
Aniline	14.7	5.00	"	25.0		58.9	10-117		1.62	20	
Benzaldehyde	19.2	5.00	"	25.0		76.7	29-117		0.104	20	
Benzoic acid	9.64	5.00	"	25.0		38.6	30-130		2.52	20	
Benzyl alcohol	18.4	5.00	"	25.0		73.5	10-117		0.382	20	
Benzyl butyl phthalate	23.2	5.00	"	25.0		92.7	29-133		1.61	20	
Bis(2-chloroethoxy)methane	15.6	5.00	"	25.0		62.3	10-154		1.65	20	
Bis(2-chloroethyl)ether	16.7	5.00	"	25.0		66.8	17-125		1.13	20	
Bis(2-chloroisopropyl)ether	14.6	5.00	"	25.0		58.2	10-139		1.43	20	
Caprolactam	5.78	5.00	"	25.0		23.1	10-137		6.04	20	
Carbazole	18.5	5.00	"	25.0		73.9	42-126		0.434	20	
Dibenzofuran	18.8	5.00	"	25.0		75.0	36-113		2.16	20	
Diethyl phthalate	19.2	5.00	"	25.0		77.0	38-115		0.311	20	
Dimethyl phthalate	19.3	5.00	"	25.0		77.2	38-129		1.67	20	
Di-n-butyl phthalate	21.4	5.00	"	25.0		85.6	31-120		4.01	20	
Di-n-octyl phthalate	24.6	5.00	"	25.0		98.3	21-149		1.93	20	
Diphenylamine	22.6	5.00	"	25.0		90.6	40-140		2.23	20	
Hexachlorocyclopentadiene	11.9	10.0	"	25.0		47.6	10-130		3.33	20	
Isophorone	15.8	5.00	"	25.0		63.1	25-127		1.88	20	
N-nitroso-di-n-propylamine	15.6	5.00	"	25.0		62.4	26-122		1.02	20	
N-Nitrosodiphenylamine	21.6	5.00	"	25.0		86.3	23-149		1.12	20	
Phenol	9.51	5.00	"	25.0		38.0	10-110		1.15	20	
Pyridine	10.6	5.00	"	25.5		41.4	10-90		1.88	20	
Surrogate: SURR: 2-Fluorophenol	*22.3*		*"*	*50.0*		*44.6*	*19.7-63.1*				

Semivolatile Organic Compounds by GC/MS - Quality Control Data

York Analytical Laboratories, Inc.

Analyte	Result	Reporting Limit	Units	Spike Level	Source* Result	%REC	%REC Limits	Flag	RPD	RPD Limit	Flag
Batch BF11111 - EPA 3510C											
LCS Dup (BF11111-BSD1) LCS Dup							Prepared & Analyzed: 06/22/2021				
Surrogate: SURR: Phenol-d5	*15.6*		*ug/L*	*50.0*		*31.2*	*10.1-41.7*				
Surrogate: SURR: Nitrobenzene-d5	*17.2*		*"*	*25.0*		*68.7*	*50.2-113*				
Surrogate: SURR: 2-Fluorobiphenyl	*18.1*		*"*	*25.0*		*72.6*	*39.9-105*				
Surrogate: SURR: 2,4,6-Tribromophenol	*45.1*		*"*	*50.0*		*90.2*	*39.3-151*				
Surrogate: SURR: Terphenyl-d14	*28.5*		*"*	*25.0*		*114*	*30.7-106*				

Semivolatile Organic Compounds by GC/MS/SIM - Quality Control Data

York Analytical Laboratories, Inc.

Analyte	Result	Reporting Limit	Units	Spike Level	Source* Result	%REC	%REC Limits	Flag	RPD	RPD Limit	Flag
Batch BF11108 - EPA 3550C											
Blank (BF11108-BLK1) Blank								Prepared & Analyzed: 06/22/2021			
1,4-Dioxane	ND	19.8	ug/kg								
Surrogate: 1,4-Dioxane-d8	*386*		*"*	*495*		*78.0*	*39-127.5*				
LCS (BF11108-BS1) LCS								Prepared & Analyzed: 06/22/2021			
1,4-Dioxane	509	19.8	ug/kg	495		103	40-130				
Surrogate: 1,4-Dioxane-d8	*366*		*"*	*495*		*74.0*	*39-127.5*				
Matrix Spike (BF11108-MS1) Matrix Spike *Source sample: 21F0861-01 (EB07_2-3)								Prepared: 06/22/2021 Analyzed: 06/23/2021			
1,4-Dioxane	509	19.8	ug/kg	495	ND	103	40-130				
Surrogate: 1,4-Dioxane-d8	*356*		*"*	*495*		*72.0*	*40-130*				
Matrix Spike Dup (BF11108-M Matrix Spike Dup *Source sample: 21F0861-01 (EB07_2-3)								Prepared: 06/22/2021 Analyzed: 06/23/2021			
1,4-Dioxane	469	19.8	ug/kg	495	ND	94.8	40-130		8.10	30	
Surrogate: 1,4-Dioxane-d8	*376*		*"*	*495*		*76.0*	*40-130*				

PFAS Target compounds by LC/MS-MS - Quality Control Data

York Analytical Laboratories, Inc.

Analyte	Result	Reporting Limit	Units	Spike Level	Source* Result	%REC	%REC Limits	Flag	RPD	RPD Limit	Flag
Batch BF11045 - SPE PFAS Extraction-Soil-EPA 537m											
Blank (BF11045-BLK1) Blank								Prepared: 06/21/2021 Analyzed: 06/23/2021			
Perfluorobutanesulfonic acid (PFBS)	ND	0.230	ug/kg wet								
Perfluorohexanoic acid (PFHxA)	ND	0.230	"								
Perfluoroheptanoic acid (PFHpA)	ND	0.230	"								
Perfluorohexanesulfonic acid (PFHxS)	ND	0.230	"								
Perfluorooctanoic acid (PFOA)	ND	0.230	"								
Perfluorooctanesulfonic acid (PFOS)	ND	0.230	"								
Perfluorononanoic acid (PFNA)	ND	0.230	"								
Perfluorodecanoic acid (PFDA)	ND	0.230	"								
Perfluoroundecanoic acid (PFUnA)	ND	0.230	"								
Perfluorododecanoic acid (PFDoA)	ND	0.230	"								
Perfluorotridecanoic acid (PFTrDA)	ND	0.230	"								
Perfluorotetradecanoic acid (PFTA)	ND	0.230	"								
N-MeFOSAA	ND	0.230	"								
N-EtFOSAA	ND	0.230	"								
Perfluoropentanoic acid (PFPeA)	ND	0.230	"								
Perfluoro-1-octanesulfonamide (FOSA)	ND	0.230	"								
Perfluoro-1-heptanesulfonic acid (PFHpS)	ND	0.230	"								
Perfluoro-1-decanesulfonic acid (PFDS)	ND	0.230	"								
1H,1H,2H,2H-Perfluorooctanesulfonic acid (6:2 F	ND	0.230	"								
1H,1H,2H,2H-Perfluorodecanesulfonic acid (8:2 F	ND	0.230	"								
Perfluoro-n-butanoic acid (PFBA)	ND	0.230	"								
Surrogate: M3PFBS	*4.34*		*"*	*4.28*		*101*	*25-150*				
Surrogate: M5PFHxA	*4.57*		*"*	*4.60*		*99.3*	*25-150*				
Surrogate: M4PFHpA	*5.19*		*"*	*4.60*		*113*	*25-150*				
Surrogate: M3PFHxS	*3.53*		*"*	*4.35*		*81.0*	*25-150*				
Surrogate: Perfluoro-n-[13C8]octanoic acid (M8PFOA)	*4.32*		*"*	*4.60*		*93.8*	*25-150*				
Surrogate: M6PFDA	*4.23*		*"*	*4.60*		*91.9*	*25-150*				
Surrogate: M7PFUdA	*3.83*		*"*	*4.60*		*83.2*	*25-150*				
Surrogate: Perfluoro-n-[1,2-13C2]dodecanoic acid (MPFDoA)	*3.42*		*"*	*4.60*		*74.3*	*25-150*				
Surrogate: M2PFTeDA	*3.52*		*"*	*4.60*		*76.4*	*10-150*				
Surrogate: Perfluoro-n-[13C4]butanoic acid (MPFBA)	*4.89*		*"*	*4.60*		*106*	*25-150*				
Surrogate: Perfluoro-1-[13C8]octanesulfonic acid (M8PFOS)	*4.22*		*"*	*4.40*		*95.8*	*25-150*				
Surrogate: Perfluoro-n-[13C5]pentanoic acid (M5PFPeA)	*4.84*		*"*	*4.60*		*105*	*25-150*				
Surrogate: Perfluoro-1-[13C8]octanesulfonamide (M8FOSA)	*2.45*		*"*	*4.60*		*53.3*	*10-150*				
Surrogate: d3-N-MeFOSAA	*3.31*		*"*	*4.60*		*72.0*	*25-150*				
Surrogate: d5-N-EtFOSAA	*4.18*		*"*	*4.60*		*90.9*	*25-150*				
Surrogate: M2-6:2 FTS	*3.08*		*"*	*4.37*		*70.4*	*25-150*				
Surrogate: M2-8:2 FTS	*2.45*		*"*	*4.41*		*55.6*	*25-150*				
Surrogate: M9PFNA	*4.96*		*"*	*4.60*		*108*	*25-150*				

PFAS Target compounds by LC/MS-MS - Quality Control Data

York Analytical Laboratories, Inc.

Batch BF11045 - SPE PFAS Extraction-Soil-EPA 537m

LCS (BF11045-BS1) LCS — Prepared: 06/21/2021 Analyzed: 06/23/2021

Analyte	Result	Reporting Limit	Units	Spike Level	Source* Result	%REC	%REC Limits	Flag	RPD	RPD Limit	Flag
Perfluorobutanesulfonic acid (PFBS)	4.20	0.220	ug/kg wet	3.90		108	50-130				
Perfluorohexanoic acid (PFHxA)	4.74	0.220	"	4.40		108	50-130				
Perfluoroheptanoic acid (PFHpA)	4.58	0.220	"	4.40		104	50-130				
Perfluorohexanesulfonic acid (PFHxS)	4.68	0.220	"	4.02		117	50-130				
Perfluorooctanoic acid (PFOA)	4.99	0.220	"	4.40		113	50-130				
Perfluorooctanesulfonic acid (PFOS)	4.38	0.220	"	4.08		108	50-130				
Perfluorononanoic acid (PFNA)	4.54	0.220	"	4.40		103	50-130				
Perfluorodecanoic acid (PFDA)	4.58	0.220	"	4.40		104	50-130				
Perfluoroundecanoic acid (PFUnA)	4.43	0.220	"	4.40		101	50-130				
Perfluorododecanoic acid (PFDoA)	5.14	0.220	"	4.40		117	50-130				
Perfluorotridecanoic acid (PFTrDA)	5.70	0.220	"	4.40		129	50-130				
Perfluorotetradecanoic acid (PFTA)	4.48	0.220	"	4.40		102	50-130				
N-MeFOSAA	3.98	0.220	"	4.40		90.5	50-130				
N-EtFOSAA	4.40	0.220	"	4.40		99.8	50-130				
Perfluoropentanoic acid (PFPeA)	4.11	0.220	"	4.40		93.3	50-130				
Perfluoro-1-octanesulfonamide (FOSA)	4.60	0.220	"	4.40		104	50-130				
Perfluoro-1-heptanesulfonic acid (PFHpS)	4.12	0.220	"	4.18		98.4	50-130				
Perfluoro-1-decanesulfonic acid (PFDS)	3.70	0.220	"	4.25		87.0	50-130				
1H,1H,2H,2H-Perfluorooctanesulfonic acid (6:2 F	7.74	0.220	"	4.18		185	50-130	High Bias			
1H,1H,2H,2H-Perfluorodecanesulfonic acid (8:2 F	9.15	0.220	"	4.23		216	50-130	High Bias			
Perfluoro-n-butanoic acid (PFBA)	4.90	0.220	"	4.40		111	50-130				
Surrogate: M3PFBS	*3.93*		*"*	*4.09*		*96.1*	*25-150*				
Surrogate: M5PFHxA	*4.19*		*"*	*4.40*		*95.2*	*25-150*				
Surrogate: M4PFHpA	*4.68*		*"*	*4.40*		*106*	*25-150*				
Surrogate: M3PFHxS	*3.21*		*"*	*4.17*		*77.0*	*25-150*				
Surrogate: Perfluoro-n-[13C8]octanoic acid (M8PFOA)	*3.98*		*"*	*4.40*		*90.4*	*25-150*				
Surrogate: M6PFDA	*3.73*		*"*	*4.40*		*84.6*	*25-150*				
Surrogate: M7PFUdA	*3.43*		*"*	*4.40*		*77.9*	*25-150*				
Surrogate: Perfluoro-n-[1,2-13C2]dodecanoic acid (MPFDoA)	*3.10*		*"*	*4.40*		*70.3*	*25-150*				
Surrogate: M2PFTeDA	*3.43*		*"*	*4.40*		*77.9*	*10-150*				
Surrogate: Perfluoro-n-[13C4]butanoic acid (MPFBA)	*4.50*		*"*	*4.40*		*102*	*25-150*				
Surrogate: Perfluoro-1-[13C8]octanesulfonic acid (M8PFOS)	*3.65*		*"*	*4.21*		*86.5*	*25-150*				
Surrogate: Perfluoro-n-[13C5]pentanoic acid (M5PFPeA)	*4.63*		*"*	*4.40*		*105*	*25-150*				
Surrogate: Perfluoro-1-[13C8]octanesulfonamide (M8FOSA)	*2.18*		*"*	*4.40*		*49.5*	*10-150*				
Surrogate: d3-N-MeFOSAA	*3.21*		*"*	*4.40*		*72.9*	*25-150*				
Surrogate: d5-N-EtFOSAA	*3.94*		*"*	*4.40*		*89.5*	*25-150*				
Surrogate: M2-6:2 FTS	*3.33*		*"*	*4.18*		*79.6*	*25-150*				
Surrogate: M2-8:2 FTS	*2.16*		*"*	*4.22*		*51.3*	*25-150*				
Surrogate: M9PFNA	*4.52*		*"*	*4.40*		*103*	*25-150*				

PFAS Target compounds by LC/MS-MS - Quality Control Data

York Analytical Laboratories, Inc.

Analyte	Result	Reporting Limit	Units	Spike Level	Source* Result	%REC	%REC Limits	Flag	RPD	RPD Limit	Flag
Batch BF11045 - SPE PFAS Extraction-Soil-EPA 537m											
Matrix Spike (BF11045-MS1) Matrix Spike *Source sample: 21F0909-01 (Matrix Spike)								Prepared: 06/21/2021 Analyzed: 06/23/2021			
Perfluorobutanesulfonic acid (PFBS)	6.16	0.308	ug/kg dry	5.45	ND	113	25-150				
Perfluorohexanoic acid (PFHxA)	6.96	0.308	"	6.15	0.175	110	25-150				
Perfluoroheptanoic acid (PFHpA)	9.21	0.308	"	6.15	0.275	145	25-150				
Perfluorohexanesulfonic acid (PFHxS)	7.12	0.308	"	5.61	0.544	117	25-150				
Perfluorooctanoic acid (PFOA)	10.4	0.308	"	6.15	2.62	126	25-150				
Perfluorooctanesulfonic acid (PFOS)	6.87	0.308	"	5.70	0.488	112	25-150				
Perfluorononanoic acid (PFNA)	6.76	0.308	"	6.15	ND	110	25-150				
Perfluorodecanoic acid (PFDA)	6.03	0.308	"	6.15	ND	98.1	25-150				
Perfluoroundecanoic acid (PFUnA)	5.96	0.308	"	6.15	ND	96.8	25-150				
Perfluorododecanoic acid (PFDoA)	6.61	0.308	"	6.15	ND	108	25-150				
Perfluorotridecanoic acid (PFTrDA)	7.45	0.308	"	6.15	ND	121	25-150				
Perfluorotetradecanoic acid (PFTA)	6.41	0.308	"	6.15	ND	104	25-150				
N-MeFOSAA	5.25	0.308	"	6.15	ND	85.4	25-150				
N-EtFOSAA	7.02	0.308	"	6.15	1.34	92.2	25-150				
Perfluoropentanoic acid (PFPeA)	6.45	0.308	"	6.15	0.410	98.1	25-150				
Perfluoro-1-octanesulfonamide (FOSA)	7.14	0.308	"	6.15	ND	116	25-150				
Perfluoro-1-heptanesulfonic acid (PFHpS)	6.91	0.308	"	5.85	ND	118	25-150				
Perfluoro-1-decanesulfonic acid (PFDS)	5.48	0.308	"	5.94	ND	92.2	25-150				
1H,1H,2H,2H-Perfluorooctanesulfonic acid (6:2 F	12.9	0.308	"	5.85	ND	221	25-150	High Bias			
1H,1H,2H,2H-Perfluorodecanesulfonic acid (8:2 F	ND	0.308	"	5.91	ND		25-150	Low Bias			
Perfluoro-n-butanoic acid (PFBA)	7.32	0.308	"	6.15	0.498	111	25-150				
Surrogate: M3PFBS	*6.24*		*"*	*5.72*		*109*	*25-150*				
Surrogate: M5PFHxA	*5.84*		*"*	*6.15*		*94.9*	*25-150*				
Surrogate: M4PFHpA	*4.23*		*"*	*6.15*		*68.8*	*25-150*				
Surrogate: M3PFHxS	*5.51*		*"*	*5.82*		*94.7*	*25-150*				
Surrogate: Perfluoro-n-[13C8]octanoic acid (M8PFOA)	*5.64*		*"*	*6.15*		*91.7*	*25-150*				
Surrogate: M6PFDA	*6.00*		*"*	*6.15*		*97.5*	*25-150*				
Surrogate: M7PFUdA	*4.82*		*"*	*6.15*		*78.3*	*25-150*				
Surrogate: Perfluoro-n-[1,2-13C2]dodecanoic acid (MPFDoA)	*3.94*		*"*	*6.15*		*64.0*	*25-150*				
Surrogate: M2PFTeDA	*3.41*		*"*	*6.15*		*55.4*	*10-150*				
Surrogate: Perfluoro-n-[13C4]butanoic acid (MPFBA)	*6.70*		*"*	*6.15*		*109*	*25-150*				
Surrogate: Perfluoro-1-[13C8]octanesulfonic acid (M8PFOS)	*5.22*		*"*	*5.89*		*88.6*	*25-150*				
Surrogate: Perfluoro-n-[13C5]pentanoic acid (M5PFPeA)	*6.21*		*"*	*6.15*		*101*	*25-150*				
Surrogate: Perfluoro-1-[13C8]octanesulfonamide (M8FOSA)	*1.84*		*"*	*6.15*		*29.9*	*10-150*				
Surrogate: d3-N-MeFOSAA	*5.08*		*"*	*6.15*		*82.6*	*25-150*				
Surrogate: d5-N-EtFOSAA	*4.72*		*"*	*6.15*		*76.7*	*25-150*				
Surrogate: M2-6:2 FTS	*21.4*		*"*	*5.84*		*367*	*25-150*				
Surrogate: M2-8:2 FTS	*17.2*		*"*	*5.89*		*292*	*25-150*				
Surrogate: M9PFNA	*5.01*		*"*	*6.15*		*81.4*	*25-150*				

PFAS Target compounds by LC/MS-MS - Quality Control Data

York Analytical Laboratories, Inc.

Analyte	Result	Reporting Limit	Units	Spike Level	Source* Result	%REC	%REC Limits	Flag	RPD	RPD Limit	Flag
Batch BF11045 - SPE PFAS Extraction-Soil-EPA 537m											
Matrix Spike Dup (BF11045-M Matrix Spike Dup *Source sample: 21F0909-01 (Matrix Spike Dup)								Prepared: 06/21/2021 Analyzed: 06/23/2021			
Perfluorobutanesulfonic acid (PFBS)	6.44	0.320	ug/kg dry	5.67	ND	113	25-150		4.38	35	
Perfluorohexanoic acid (PFHxA)	7.07	0.320	"	6.41	0.175	108	25-150		1.56	35	
Perfluoroheptanoic acid (PFHpA)	9.04	0.320	"	6.41	0.275	137	25-150		1.82	35	
Perfluorohexanesulfonic acid (PFHxS)	7.51	0.320	"	5.85	0.544	119	25-150		5.29	35	
Perfluorooctanoic acid (PFOA)	9.24	0.320	"	6.41	2.62	103	25-150		11.5	35	
Perfluorooctanesulfonic acid (PFOS)	7.00	0.320	"	5.94	0.488	110	25-150		1.91	35	
Perfluorononanoic acid (PFNA)	6.82	0.320	"	6.41	ND	106	25-150		0.924	35	
Perfluorodecanoic acid (PFDA)	6.15	0.320	"	6.41	ND	95.9	25-150		1.84	35	
Perfluoroundecanoic acid (PFUnA)	6.32	0.320	"	6.41	ND	98.5	25-150		5.86	35	
Perfluorododecanoic acid (PFDoA)	7.72	0.320	"	6.41	ND	120	25-150		15.4	35	
Perfluorotridecanoic acid (PFTrDA)	8.30	0.320	"	6.41	ND	129	25-150		10.8	35	
Perfluorotetradecanoic acid (PFTA)	6.57	0.320	"	6.41	ND	102	25-150		2.40	35	
N-MeFOSAA	5.57	0.320	"	6.41	ND	86.9	25-150		5.87	35	
N-EtFOSAA	6.54	0.320	"	6.41	1.34	81.0	25-150		7.11	35	
Perfluoropentanoic acid (PFPeA)	6.98	0.320	"	6.41	0.410	103	25-150		7.93	35	
Perfluoro-1-octanesulfonamide (FOSA)	7.02	0.320	"	6.41	ND	110	25-150		1.66	35	
Perfluoro-1-heptanesulfonic acid (PFHpS)	6.85	0.320	"	6.09	ND	113	25-150		0.830	35	
Perfluoro-1-decanesulfonic acid (PFDS)	5.35	0.320	"	6.19	ND	86.4	25-150		2.38	35	
1H,1H,2H,2H-Perfluorooctanesulfonic acid (6:2 F	12.4	0.320	"	6.09	ND	204	25-150	High Bias	4.06	35	
1H,1H,2H,2H-Perfluorodecanesulfonic acid (8:2 F	ND	0.320	"	6.15	ND		25-150	Low Bias		35	
Perfluoro-n-butanoic acid (PFBA)	7.71	0.320	"	6.41	0.498	112	25-150		5.08	35	
Surrogate: M3PFBS	*6.27*		*"*	*5.95*		*105*	*25-150*				
Surrogate: M5PFHxA	*6.07*		*"*	*6.41*		*94.6*	*25-150*				
Surrogate: M4PFHpA	*4.54*		*"*	*6.41*		*70.8*	*25-150*				
Surrogate: M3PFHxS	*5.50*		*"*	*6.06*		*90.6*	*25-150*				
Surrogate: Perfluoro-n-[13C8]octanoic acid (M8PFOA)	*5.90*		*"*	*6.41*		*92.1*	*25-150*				
Surrogate: M6PFDA	*6.24*		*"*	*6.41*		*97.3*	*25-150*				
Surrogate: M7PFUdA	*4.97*		*"*	*6.41*		*77.6*	*25-150*				
Surrogate: Perfluoro-n-[1,2-13C2]dodecanoic acid (MPFDoA)	*3.80*		*"*	*6.41*		*59.2*	*25-150*				
Surrogate: M2PFTeDA	*3.72*		*"*	*6.41*		*58.0*	*10-150*				
Surrogate: Perfluoro-n-[13C4]butanoic acid (MPFBA)	*6.73*		*"*	*6.41*		*105*	*25-150*				
Surrogate: Perfluoro-1-[13C8]octanesulfonic acid (M8PFOS)	*5.62*		*"*	*6.13*		*91.6*	*25-150*				
Surrogate: Perfluoro-n-[13C5]pentanoic acid (M5PFPeA)	*6.37*		*"*	*6.41*		*99.4*	*25-150*				
Surrogate: Perfluoro-1-[13C8]octanesulfonamide (M8FOSA)	*2.27*		*"*	*6.41*		*35.3*	*10-150*				
Surrogate: d3-N-MeFOSAA	*5.29*		*"*	*6.41*		*82.5*	*25-150*				
Surrogate: d5-N-EtFOSAA	*5.83*		*"*	*6.41*		*90.9*	*25-150*				
Surrogate: M2-6:2 FTS	*24.2*		*"*	*6.08*		*398*	*25-150*				
Surrogate: M2-8:2 FTS	*19.4*		*"*	*6.14*		*316*	*25-150*				
Surrogate: M9PFNA	*5.51*		*"*	*6.41*		*85.9*	*25-150*				

Organochlorine Pesticides by GC/ECD - Quality Control Data

York Analytical Laboratories, Inc.

Analyte	Result	Reporting Limit	Units	Spike Level	Source* Result	%REC	%REC Limits	Flag	RPD	RPD Limit	Flag
Batch BF11054 - EPA 3550C											
Blank (BF11054-BLK1) Blank							Prepared: 06/21/2021 Analyzed: 06/22/2021				
4,4'-DDD	ND	0.00164	mg/kg wet								
4,4'-DDE	ND	0.00164	"								
4,4'-DDT	ND	0.00164	"								
Aldrin	ND	0.00164	"								
alpha-BHC	ND	0.00164	"								
alpha-Chlordane	ND	0.00164	"								
beta-BHC	ND	0.00164	"								
delta-BHC	ND	0.00164	"								
Dieldrin	ND	0.00164	"								
Endosulfan I	ND	0.00164	"								
Endosulfan II	ND	0.00164	"								
Endosulfan sulfate	ND	0.00164	"								
Endrin	ND	0.00164	"								
Endrin aldehyde	ND	0.00164	"								
Endrin ketone	ND	0.00164	"								
gamma-BHC (Lindane)	ND	0.00164	"								
gamma-Chlordane	ND	0.00164	"								
Heptachlor	ND	0.00164	"								
Heptachlor epoxide	ND	0.00164	"								
Methoxychlor	ND	0.00164	"								
Toxaphene	ND	0.164	"								
Chlordane, total	ND	0.0329	"								
Surrogate: Decachlorobiphenyl	*0.0702*		*"*	*0.0664*		*106*	*30-150*				
Surrogate: Tetrachloro-m-xylene	*0.0619*		*"*	*0.0664*		*93.2*	*30-150*				
LCS (BF11054-BS1) LCS							Prepared: 06/21/2021 Analyzed: 06/22/2021				
4,4'-DDD	0.0405	0.00164	mg/kg wet	0.0332		122	40-140				
4,4'-DDE	0.0254	0.00164	"	0.0332		76.5	40-140				
4,4'-DDT	0.0211	0.00164	"	0.0332		63.6	40-140				
Aldrin	0.0389	0.00164	"	0.0332		117	40-140				
alpha-BHC	0.0348	0.00164	"	0.0332		105	40-140				
alpha-Chlordane	0.0385	0.00164	"	0.0332		116	40-140				
beta-BHC	0.0375	0.00164	"	0.0332		113	40-140				
delta-BHC	0.0356	0.00164	"	0.0332		107	40-140				
Dieldrin	0.0391	0.00164	"	0.0332		118	40-140				
Endosulfan I	0.0460	0.00164	"	0.0332		139	40-140				
Endosulfan II	0.0405	0.00164	"	0.0332		122	40-140				
Endosulfan sulfate	0.0376	0.00164	"	0.0332		113	40-140				
Endrin	0.0325	0.00164	"	0.0332		97.9	40-140				
Endrin aldehyde	0.0386	0.00164	"	0.0332		116	40-140				
Endrin ketone	0.0417	0.00164	"	0.0332		126	40-140				
gamma-BHC (Lindane)	0.0356	0.00164	"	0.0332		107	40-140				
gamma-Chlordane	0.0384	0.00164	"	0.0332		115	40-140				
Heptachlor	0.0404	0.00164	"	0.0332		122	40-140				
Heptachlor epoxide	0.0396	0.00164	"	0.0332		119	40-140				
Methoxychlor	0.0196	0.00164	"	0.0332		59.0	40-140				
Surrogate: Decachlorobiphenyl	*0.0819*		*"*	*0.0664*		*123*	*30-150*				
Surrogate: Tetrachloro-m-xylene	*0.0713*		*"*	*0.0664*		*107*	*30-150*				

Organochlorine Pesticides by GC/ECD - Quality Control Data

York Analytical Laboratories, Inc.

Batch BF11054 - EPA 3550C

Matrix Spike (BF11054-MS1) Matrix Spike *Source sample: 21F0870-09 (Matrix Spike) Prepared: 06/21/2021 Analyzed: 06/22/2021

Analyte	Result	Reporting Limit	Units	Spike Level	Source* Result	%REC	%REC Limits	Flag	RPD	RPD Limit	Flag
4,4'-DDD	0.0256	0.00198	mg/kg dry	0.0400	ND	64.1	30-150				
4,4'-DDE	0.0160	0.00198	"	0.0400	ND	40.1	30-150				
4,4'-DDT	0.0165	0.00198	"	0.0400	ND	41.4	30-150				
Aldrin	0.0265	0.00198	"	0.0400	ND	66.2	30-150				
alpha-BHC	0.0293	0.00198	"	0.0400	ND	73.4	30-150				
alpha-Chlordane	0.0253	0.00198	"	0.0400	ND	63.4	30-150				
beta-BHC	0.0303	0.00198	"	0.0400	ND	75.8	30-150				
delta-BHC	0.0284	0.00198	"	0.0400	ND	71.2	30-150				
Dieldrin	0.0281	0.00198	"	0.0400	ND	70.3	30-150				
Endosulfan I	0.0371	0.00198	"	0.0400	ND	92.8	30-150				
Endosulfan II	0.0297	0.00198	"	0.0400	ND	74.4	30-150				
Endosulfan sulfate	0.0291	0.00198	"	0.0400	ND	72.9	30-150				
Endrin	0.0223	0.00198	"	0.0400	ND	55.8	30-150				
Endrin aldehyde	0.0317	0.00198	"	0.0400	ND	79.3	30-150				
Endrin ketone	0.0313	0.00198	"	0.0400	ND	78.3	30-150				
gamma-BHC (Lindane)	0.0295	0.00198	"	0.0400	ND	73.9	30-150				
gamma-Chlordane	0.0252	0.00198	"	0.0400	ND	63.1	30-150				
Heptachlor	0.0258	0.00198	"	0.0400	ND	64.5	30-150				
Heptachlor epoxide	0.0296	0.00198	"	0.0400	ND	74.0	30-150				
Methoxychlor	0.0159	0.00198	"	0.0400	ND	39.9	30-150				
Surrogate: Decachlorobiphenyl	*0.0486*		*"*	*0.0799*		*60.9*	*30-150*				
Surrogate: Tetrachloro-m-xylene	*0.0554*		*"*	*0.0799*		*69.3*	*30-150*				

Matrix Spike Dup (BF11054-M Matrix Spike Dup *Source sample: 21F0870-09 (Matrix Spike Dup) Prepared: 06/21/2021 Analyzed: 06/22/2021

Analyte	Result	Reporting Limit	Units	Spike Level	Source* Result	%REC	%REC Limits	Flag	RPD	RPD Limit	Flag
4,4'-DDD	0.0268	0.00198	mg/kg dry	0.0400	ND	67.0	30-150		4.41	30	
4,4'-DDE	0.0171	0.00198	"	0.0400	ND	42.8	30-150		6.46	30	
4,4'-DDT	0.0161	0.00198	"	0.0400	ND	40.2	30-150		2.87	30	
Aldrin	0.0275	0.00198	"	0.0400	ND	68.7	30-150		3.72	30	
alpha-BHC	0.0310	0.00198	"	0.0400	ND	77.5	30-150		5.53	30	
alpha-Chlordane	0.0262	0.00198	"	0.0400	ND	65.5	30-150		3.23	30	
beta-BHC	0.0318	0.00198	"	0.0400	ND	79.5	30-150		4.68	30	
delta-BHC	0.0299	0.00198	"	0.0400	ND	74.7	30-150		4.91	30	
Dieldrin	0.0290	0.00198	"	0.0400	ND	72.7	30-150		3.28	30	
Endosulfan I	0.0381	0.00198	"	0.0400	ND	95.4	30-150		2.84	30	
Endosulfan II	0.0305	0.00198	"	0.0400	ND	76.3	30-150		2.50	30	
Endosulfan sulfate	0.0310	0.00198	"	0.0400	ND	77.5	30-150		6.20	30	
Endrin	0.0236	0.00198	"	0.0400	ND	59.0	30-150		5.61	30	
Endrin aldehyde	0.0333	0.00198	"	0.0400	ND	83.2	30-150		4.82	30	
Endrin ketone	0.0332	0.00198	"	0.0400	ND	83.0	30-150		5.90	30	
gamma-BHC (Lindane)	0.0310	0.00198	"	0.0400	ND	77.6	30-150		4.84	30	
gamma-Chlordane	0.0260	0.00198	"	0.0400	ND	65.1	30-150		3.19	30	
Heptachlor	0.0270	0.00198	"	0.0400	ND	67.5	30-150		4.67	30	
Heptachlor epoxide	0.0305	0.00198	"	0.0400	ND	76.4	30-150		3.18	30	
Methoxychlor	0.0161	0.00198	"	0.0400	ND	40.2	30-150		0.749	30	
Surrogate: Decachlorobiphenyl	*0.0513*		*"*	*0.0799*		*64.2*	*30-150*				
Surrogate: Tetrachloro-m-xylene	*0.0581*		*"*	*0.0799*		*72.7*	*30-150*				

Organochlorine Pesticides by GC/ECD - Quality Control Data

York Analytical Laboratories, Inc.

Analyte	Result	Reporting Limit	Units	Spike Level	Source* Result	%REC	%REC Limits	Flag	RPD	RPD Limit	Flag
Batch Y1D0212 - BC11630											
Performance Mix (Y1D0212-F Performance Mix							Prepared & Analyzed: 04/01/2021				
4,4'-DDD	10.7		ng/mL	0.00			0-200				
4,4'-DDE	0.811		"	0.00			0-200				
4,4'-DDT	247		"	200		123	0-200				
Endrin	129		"	100		129	0-200				
Endrin aldehyde	0.667		"	0.00			0-200				
Endrin ketone	2.54		"	0.00			0-200				
Batch Y1F2323 - BF10477											
Performance Mix (Y1F2323-P Performance Mix							Prepared & Analyzed: 06/22/2021				
4,4'-DDD	11.2		ng/mL	0.00			0-200				
4,4'-DDE	1.15		"	0.00			0-200				
4,4'-DDT	173		"	200		86.4	0-200				
Endrin	92.8		"	100		92.8	0-200				
Endrin aldehyde	0.594		"	0.00			0-200				
Endrin ketone	4.96		"	0.00			0-200				

Polychlorinated Biphenyls by GC/ECD - Quality Control Data

York Analytical Laboratories, Inc.

Analyte	Result	Reporting Limit	Units	Spike Level	Source* Result	%REC	%REC Limits	Flag	RPD	RPD Limit	Flag
Batch BF11054 - EPA 3550C											
Blank (BF11054-BLK2) Blank							Prepared: 06/21/2021 Analyzed: 06/22/2021				
Aroclor 1016	ND	0.0166	mg/kg wet								
Aroclor 1221	ND	0.0166	"								
Aroclor 1232	ND	0.0166	"								
Aroclor 1242	ND	0.0166	"								
Aroclor 1248	ND	0.0166	"								
Aroclor 1254	ND	0.0166	"								
Aroclor 1260	ND	0.0166	"								
Total PCBs	ND	0.0166	"								
Surrogate: Tetrachloro-m-xylene	*0.0638*		*"*	*0.0664*		*96.0*	*30-120*				
Surrogate: Decachlorobiphenyl	*0.0472*		*"*	*0.0664*		*71.0*	*30-120*				
LCS (BF11054-BS2) LCS							Prepared: 06/21/2021 Analyzed: 06/22/2021				
Aroclor 1016	0.358	0.0166	mg/kg wet	0.332		108	40-130				
Aroclor 1260	0.326	0.0166	"	0.332		98.2	40-130				
Surrogate: Tetrachloro-m-xylene	*0.0731*		*"*	*0.0664*		*110*	*30-120*				
Surrogate: Decachlorobiphenyl	*0.0575*		*"*	*0.0664*		*86.5*	*30-120*				
Batch Y1F2226 - BF11114											
Aroclor Reference (Y1F2226- Aroclor Reference							Prepared & Analyzed: 06/22/2021				
Surrogate: Tetrachloro-m-xylene	*0.206*		*ug/mL*	*0.200*		*103*					
Surrogate: Decachlorobiphenyl	*0.173*		*"*	*0.200*		*86.5*					

Metals by ICP - Quality Control Data

York Analytical Laboratories, Inc.

Analyte	Result	Reporting Limit	Units	Spike Level	Source* Result	%REC	%REC Limits	Flag	RPD	RPD Limit	Flag
Batch BF11097 - EPA 3050B											
Blank (BF11097-BLK1) Blank								Prepared: 06/21/2021 Analyzed: 06/23/2021			
Aluminum	ND	5.00	mg/kg wet								
Antimony	ND	2.50	"								
Arsenic	ND	1.50	"								
Barium	ND	2.50	"								
Beryllium	ND	0.050	"								
Cadmium	ND	0.300	"								
Calcium	18.3	5.00	"								
Chromium	ND	0.500	"								
Cobalt	ND	0.400	"								
Copper	ND	2.00	"								
Iron	127	25.0	"								
Lead	ND	0.500	"								
Magnesium	ND	5.00	"								
Manganese	ND	0.500	"								
Nickel	ND	1.00	"								
Potassium	ND	5.00	"								
Selenium	ND	2.50	"								
Silver	ND	0.500	"								
Sodium	ND	50.0	"								
Thallium	ND	2.50	"								
Vanadium	ND	1.00	"								
Zinc	ND	2.50	"								
Duplicate (BF11097-DUP1) Duplicate *Source sample: 21F0881-26 (Duplicate)								Prepared: 06/21/2021 Analyzed: 06/23/2021			
Aluminum	15900	6.03	mg/kg dry		10600				40.0	35	Non-dir.
Antimony	ND	3.01	"		ND					35	
Arsenic	4.24	1.81	"		5.96				33.8	35	
Barium	67.2	3.01	"		75.4				11.5	35	
Beryllium	ND	0.060	"		ND					35	
Cadmium	ND	0.362	"		0.373					35	
Calcium	1260	6.03	"		1620				25.0	35	
Chromium	22.3	0.603	"		19.6				12.9	35	
Cobalt	7.26	0.482	"		8.78				19.0	35	
Copper	19.8	2.41	"		45.3				78.4	35	Non-dir.
Iron	19800	30.1	"		16100				20.6	35	
Lead	54.1	0.603	"		272				134	35	Non-dir.
Magnesium	2980	6.03	"		2300				25.8	35	
Manganese	287	0.603	"		468				47.8	35	Non-dir.
Nickel	13.0	1.21	"		12.6				3.55	35	
Potassium	831	6.03	"		836				0.578	35	
Selenium	ND	3.01	"		ND					35	
Silver	ND	0.603	"		ND					35	
Sodium	89.6	60.3	"		88.2				1.62	35	
Thallium	ND	3.01	"		ND					35	
Vanadium	27.1	1.21	"		21.6				22.4	35	
Zinc	77.0	3.01	"		136				55.3	35	Non-dir.

Metals by ICP - Quality Control Data

York Analytical Laboratories, Inc.

Analyte	Result	Reporting Limit	Units	Spike Level	Source* Result	%REC	%REC Limits	Flag	RPD	RPD Limit	Flag
Batch BF11097 - EPA 3050B											
Matrix Spike (BF11097-MS1) Matrix Spike	*Source sample: 21F0881-26 (Matrix Spike)							Prepared: 06/21/2021 Analyzed: 06/23/2021			
Aluminum	15500	6.03	mg/kg dry	241	10600	NR	75-125	High Bias			
Antimony	9.69	3.01	"	30.1	ND	32.2	75-125	Low Bias			
Arsenic	227	1.81	"	241	5.96	91.9	75-125				
Barium	287	3.01	"	241	75.4	87.9	75-125				
Beryllium	5.00	0.060	"	6.03	ND	83.0	75-125				
Cadmium	5.89	0.362	"	6.03	0.373	91.5	75-125				
Calcium	1280	6.03	"	121	1620	NR	75-125	Low Bias			
Chromium	46.0	0.603	"	24.1	19.6	109	75-125				
Cobalt	63.8	0.482	"	60.3	8.78	91.2	75-125				
Copper	45.0	2.41	"	30.1	45.3	NR	75-125	Low Bias			
Iron	22000	30.1	"	121	16100	NR	75-125	High Bias			
Lead	92.9	0.603	"	60.3	272	NR	75-125	Low Bias			
Magnesium	2810	6.03	"	121	2300	427	75-125	High Bias			
Manganese	359	0.603	"	60.3	468	NR	75-125	Low Bias			
Nickel	69.0	1.21	"	60.3	12.6	93.6	75-125				
Potassium	927	6.03	"	121	836	75.6	75-125				
Selenium	178	3.01	"	241	ND	74.0	75-125	Low Bias			
Silver	4.24	0.603	"	6.03	ND	70.3	75-125	Low Bias			
Sodium	163	60.3	"	121	88.2	62.0	75-125	Low Bias			
Thallium	228	3.01	"	241	ND	94.5	75-125				
Vanadium	83.9	1.21	"	60.3	21.6	103	75-125				
Zinc	116	3.01	"	60.3	136	NR	75-125	Low Bias			
Post Spike (BF11097-PS1) Post Spike	*Source sample: 21F0881-26 (Post Spike)							Prepared: 06/21/2021 Analyzed: 06/23/2021			
Aluminum	134		ug/mL	2.00	87.8	NR	75-125	High Bias			
Antimony	0.292		"	0.250	-0.004	117	75-125				
Arsenic	2.24		"	2.00	0.049	110	75-125				
Barium	3.13		"	2.00	0.626	125	75-125				
Beryllium	0.046		"	0.0500	-0.005	92.1	75-125				
Cadmium	0.059		"	0.0500	0.003	112	75-125				
Calcium	20.9		"	1.00	13.5	741	75-125	High Bias			
Chromium	0.451		"	0.200	0.163	144	75-125	High Bias			
Cobalt	0.663		"	0.500	0.073	118	75-125				
Copper	0.847		"	0.250	0.376	188	75-125	High Bias			
Iron	200		"	1.00	134	NR	75-125	High Bias			
Lead	3.78		"	0.500	2.26	304	75-125	High Bias			
Magnesium	29.2		"	1.00	19.1	NR	75-125	High Bias			
Manganese	6.27		"	0.500	3.88	478	75-125	High Bias			
Nickel	0.709		"	0.500	0.104	121	75-125				
Potassium	11.1		"	1.00	6.93	420	75-125	High Bias			
Selenium	1.74		"	2.00	-0.122	87.1	75-125				
Silver	0.032		"	0.0500	-0.010	63.3	75-125	Low Bias			
Sodium	1.82		"	1.00	0.732	109	75-125				
Thallium	2.17		"	2.00	-0.022	108	75-125				
Vanadium	0.802		"	0.500	0.180	125	75-125				
Zinc	2.16		"	0.500	1.13	207	75-125	High Bias			

Metals by ICP - Quality Control Data

York Analytical Laboratories, Inc.

Analyte	Result	Reporting Limit	Units	Spike Level	Source* Result	%REC	%REC Limits	Flag	RPD	RPD Limit	Flag
Batch BF11097 - EPA 3050B											
Reference (BF11097-SRM1) Reference									Prepared: 06/21/2021 Analyzed: 06/23/2021		
Aluminum	8660	5.00	mg/kg wet	8190		106	50.5-150.1				
Antimony	63.6	2.50	"	110		57.8	19-251.7				
Arsenic	157	1.50	"	162		96.9	70.1-129.8				
Barium	130	2.50	"	138		93.9	75-125				
Beryllium	159	0.050	"	157		101	75-125.2				
Cadmium	140	0.300	"	135		104	74.8-125.2				
Calcium	4980	5.00	"	4790		104	72.7-127.5				
Chromium	109	0.500	"	117		93.2	70.1-129.9				
Cobalt	99.8	0.400	"	92.6		108	75-125				
Copper	143	2.00	"	143		100	75.3-125.3				
Iron	13100	25.0	"	15100		86.5	35.8-164.6				
Lead	71.4	0.500	"	77.6		92.0	70-130				
Magnesium	2310	5.00	"	2320		99.7	61.7-137.8				
Manganese	324	0.500	"	319		102	78.1-122				
Nickel	89.3	1.00	"	79.9		112	70.1-130.1				
Potassium	2120	5.00	"	2050		103	59.1-140.9				
Selenium	141	2.50	"	172		81.7	55.7-144.5				
Silver	21.4	0.500	"	24.7		86.7	69.2-130.8				
Sodium	120	50.0	"	137		87.9	36.1-163.3				
Thallium	87.8	2.50	"	88.0		99.8	65.3-146.8				
Vanadium	91.7	1.00	"	99.9		91.8	67-133.1				
Zinc	291	2.50	"	312		93.4	69.9-130.1				

Mercury by EPA 7000/200 Series Methods - Quality Control Data

York Analytical Laboratories, Inc.

Analyte		Result	Reporting Limit	Units	Spike Level	Source* Result	%REC	%REC Limits	Flag	RPD	RPD Limit	Flag
Batch BF11161 - EPA 7473 soil												
Blank (BF11161-BLK1)	Blank								Prepared & Analyzed: 06/22/2021			
Mercury		ND	0.0300	mg/kg wet								
Duplicate (BF11161-DUP1)	Duplicate	*Source sample: 21F0987-04 (Duplicate)							Prepared & Analyzed: 06/22/2021			
Mercury		ND	0.0359	mg/kg dry		ND					35	
Matrix Spike (BF11161-MS1)	Matrix Spike	*Source sample: 21F0987-04 (Matrix Spike)							Prepared & Analyzed: 06/22/2021			
Mercury		0.421		mg/kg	0.500	0.00560	83.0	75-125				
Reference (BF11161-SRM1)	Reference								Prepared & Analyzed: 06/22/2021			
Mercury		22.309		mg/kg	27.2		82.0	59.9-140.1				

Wet Chemistry Parameters - Quality Control Data

York Analytical Laboratories, Inc.

Analyte		Result	Reporting Limit	Units	Spike Level	Source* Result	%REC	%REC Limits	Flag	RPD	RPD Limit	Flag
Batch BF11117 - EPA SW846-3060												
Blank (BF11117-BLK1)	Blank								Prepared & Analyzed: 06/22/2021			
Chromium, Hexavalent		ND	0.500	mg/kg wet								
Duplicate (BF11117-DUP1)	Duplicate	*Source sample: 21F0861-01 (EB07_2-3)							Prepared & Analyzed: 06/22/2021			
Chromium, Hexavalent		ND	0.589	mg/kg dry		ND					35	
Matrix Spike (BF11117-MS1)	Matrix Spike	*Source sample: 21F0861-01 (EB07_2-3)							Prepared & Analyzed: 06/22/2021			
Chromium, Hexavalent		15.7	0.589	mg/kg dry	23.6	ND	66.8	75-125	Low Bias			
Matrix Spike (BF11117-MS2)	Matrix Spike	*Source sample: 21F0861-01 (EB07_2-3)							Prepared & Analyzed: 06/22/2021			
Chromium, Hexavalent		15.7	0.589	mg/kg dry	23.6	ND	66.4	75-125	Low Bias			
Reference (BF11117-SRM1)	Reference								Prepared & Analyzed: 06/22/2021			
Chromium, Hexavalent		51.2		mg/L	109		47.0	30-169.7				

Miscellaneous Physical Parameters - Quality Control Data

York Analytical Laboratories, Inc.

Analyte	Result	Reporting Limit	Units	Spike Level	Source* Result	%REC	%REC Limits	Flag	RPD	RPD Limit	Flag
Batch BF11166 - % Solids Prep											
Duplicate (BF11166-DUP1) Duplicate	*Source sample: 21F0861-02 (EB08_0-1)							Prepared & Analyzed: 06/22/2021			
% Solids	89.4	0.100	%		93.2				4.22	20	
Batch BF11168 - % Solids Prep											
Duplicate (BF11168-DUP1) Duplicate	*Source sample: 21F0862-19 (Duplicate)							Prepared: 06/22/2021 Analyzed: 06/23/2021			
% Solids	79.0	0.100	%		80.7				2.08	20	

Volatile Analysis Sample Containers

Lab ID	Client Sample ID	Volatile Sample Container
21F0861-01	EB07_2-3	40mL Vial with Stir Bar-Cool 4° C
21F0861-02	EB08_0-1	40mL Vial with Stir Bar-Cool 4° C
21F0861-03	EBDUP01_061721	40mL Vial with Stir Bar-Cool 4° C
21F0861-04	MW01_061721	40mL Clear Vial (pre-pres.) HCl; Cool to 4° C
21F0861-05	MW02_061721	40mL Clear Vial (pre-pres.) HCl; Cool to 4° C
21F0861-06	Trip Blank	40mL Clear Vial (pre-pres.) HCl; Cool to 4° C

Sample and Data Qualifiers Relating to This Work Order

M-ICV2	The recovery for this element in the ICV was outside the 90-110% recovery criteria.
CCV-E	The value reported is ESTIMATED. The value is estimated due to its behavior during continuing calibration verification (>20% Difference for average Rf or >20% Drift for quadratic fit).
CCV-H	The value reported is estimated due to its behavior during continuing calibration verification (>20% difference for average RF or >20% drift for linear or quadratic fit.) This value may be biased high.
EXT-EM	The sample exhibited emulsion formation during the extraction process. This may affect surrogate recoveries.
ICV-E	The value reported is ESTIMATED. The value is estimated due to its behavior during initial calibration verification (recovery exceeded 30% of expected value).
J	Detected below the Reporting Limit but greater than or equal to the Method Detection Limit (MDL/LOD) or in the case of a TIC, the result is an estimated concentration.
M-BLK	The target analyte was detected above the RL in the batch method blank. All samples showed >10x the concentration in the blank for this analyte. Data are reported.
B	Analyte is found in the associated analysis batch blank. For volatiles, methylene chloride and acetone are common lab contaminants.
M-DUPS	The RPD between the native sample and the duplicate is outside of limits due to sample non-homogeneity
S-GC	Two surrogates are used for this analysis. One surrogate recovered within control limits therefore the analysis is acceptable.
M-SPKM	The spike recovery is not within acceptance windows due to sample non-homogeneity, or matrix interference.
PFSu-H	The isotopically labeled surrogate recovered above lab control limits due to a matrix effect. Isotope Dilution was applied.
QL-02	This LCS analyte is outside Laboratory Recovery limits due the analyte behavior using the referenced method. The reference method has certain limitations with respect to analytes of this nature.
QM-05	The spike recovery was outside acceptance limits for the MS and/or MSD due to matrix interference. The LCS and/or LCSD were within acceptance limits showing that the laboratory is in control and the data are acceptable.
QM-07	The spike recovery was outside acceptance limits for the MS and/or MSD. The batch was accepted based on acceptable LCS recovery.
S-08	The recovery of this surrogate was outside of QC limits.
M-CRL	The RL check for this element recovered outside of control limits.

Definitions and Other Explanations

*	Analyte is not certified or the state of the samples origination does not offer certification for the Analyte.
ND	NOT DETECTED - the analyte is not detected at the Reported to level (LOQ/RL or LOD/MDL)
RL	REPORTING LIMIT - the minimum reportable value based upon the lowest point in the analyte calibration curve.
LOQ	LIMIT OF QUANTITATION - the minimum concentration of a target analyte that can be reported within a specified degree of confidence. This is the lowest point in an analyte calibration curve that has been subjected to all steps of the processing/analysis and verified to meet defined criteria. This is based upon NELAC 2009 Standards and applies to all analyses.
LOD	LIMIT OF DETECTION - a verified estimate of the minimum concentration of a substance in a given matrix that an analytical process can reliably detect. This is based upon NELAC 2009 Standards and applies to all analyses conducted under the auspices of EPA SW-846.
MDL	METHOD DETECTION LIMIT - a statistically derived estimate of the minimum amount of a substance an analytical system can reliably detect with a 99% confidence that the concentration of the substance is greater than zero. This is based upon 40 CFR Part 136 Appendix B and applies only to EPA 600 and 200 series methods.
Reported to	This indicates that the data for a particular analysis is reported to either the LOD/MDL, or the LOQ/RL. In cases where the "Reported to" is located above the LOD/MDL, any value between this and the LOQ represents an estimated value which is "J" flagged accordingly. This applies to volatile and semi-volatile target compounds only.
NR	Not reported

RPD	Relative Percent Difference
Wet	The data has been reported on an as-received (wet weight) basis
Low Bias	Low Bias flag indicates that the recovery of the flagged analyte is below the laboratory or regulatory lower control limit. The data user should take note that this analyte may be biased low but should evaluate multiple lines of evidence including the LCS and site-specific MS/MSD data to draw bias conclusions. In cases where no site-specific MS/MSD was requested, only the LCS data can be used to evaluate such bias.
High Bias	High Bias flag indicates that the recovery of the flagged analyte is above the laboratory or regulatory upper control limit. The data user should take note that this analyte may be biased high but should evaluate multiple lines of evidence including the LCS and site-specific MS/MSD data to draw bias conclusions. In cases where no site-specific MS/MSD was requested, only the LCS data can be used to evaluate such bias.
Non-Dir.	Non-dir. flag (Non-Directional Bias) indicates that the Relative Percent Difference (RPD) (a measure of precision) among the MS and MSD data is outside the laboratory or regulatory control limit. This alerts the data user where the MS and MSD are from site-specific samples that the RPD is high due to either non-homogeneous distribution of target analyte between the MS/MSD or indicates poor reproducibility for other reasons.

If EPA SW-846 method 8270 is included herein it is noted that the target compound N-nitrosodiphenylamine (NDPA) decomposes in the gas chromatographic inlet and cannot be separated from diphenylamine (DPA). These results could actually represent 100% DPA, 100% NDPA or some combination of the two. For this reason, York reports the combined result for n-nitrosodiphenylamine and diphenylamine for either of these compounds as a combined concentration as Diphenylamine.

If Total PCBs are detected and the target aroclors reported are "Not detected", the Total PCB value is reported due to the presence of either or both Aroclors 1262 and 1268 which are non-target aroclors for some regulatory lists.

2-chloroethylvinyl ether readily breaks down under acidic conditions. Samples that are acid preserved, including standards will exhibit breakdown. The data user should take note.

Certification for pH is no longer offered by NYDOH ELAP.

Semi-Volatile and Volatile analyses are reported down to the LOD/MDL, with values between the LOD/MDL and the LOQ being "J" flagged as estimated results.

For analyses by EPA SW-846-8270D, the Limit of Quantitation (LOQ) reported for benzidine is based upon the lowest standard used for calibration and is not a verified LOQ due to this compound's propensity for oxidative losses during extraction/concentration procedures and non-reproducible chromatographic performance.

York Analytical Laboratories, Inc.
120 Research Drive, Stratford, CT 06615
132-02 89th Ave, Queens, NY 11418
clientservices@yorklab.com
www.yorklab.com

Field Chain-of-Custody Record

NOTE: YORK's Standard Terms & Conditions are listed on the back side of this document.
This document serves as your written authorization for YORK to proceed with the analyses requested below.
Your signature binds you to YORK's Standard Terms & Conditions.

YORK Project No. 21F0861

Page 1 of 1

YOUR Information	Report To:	Invoice To:	YOUR Project Number	Turn-Around Time
Company: Langan Engineering	Company: →	Company: →	170653201	RUSH - Next Day
Address: 1 N Broadway Suite 910 White Plains NY 10601	Address: →	Address: →	YOUR Project Name: 2 South Main St.	RUSH - Two Day
Phone.: 212-479-5537	Phone.: →	Phone.: →		RUSH - Three Day
Contact: Paul McMahon	Contact: Lgrose@langan.com →	Contact: →		RUSH - Four Day
E-mail: Pmcmahon@langan.com	E-mail: →	E-mail: →	YOUR PO#:	Standard (5-7 Day) ✓

Please print clearly and legibly. All information must be complete. Samples will not be logged in and the turn-around-time clock will not begin until any questions by YORK are resolved.

Laura P. Grose

Samples Collected by: (print your name above and sign below)

Matrix Codes	Samples From	Report / EDD Type (circle selections)			YORK Reg. Comp.
S - soil / solid	New York ✓	Summary Report	CT RCP	Standard Excel EDD	Compared to the following Regulation(s): (please fill in)
GW - groundwater	New Jersey	QA Report	CT RCP DQA/DUE	EQuIS (Standard)	
DW - drinking water	Connecticut	NY ASP A Package	NJDEP Reduced Deliverables	NYSDEC EQuIS	
WW - wastewater	Pennsylvania	NY ASP B Package		NJDEP SRP HazSite	
O - Oil ⋮ Other	Other		NJDKQP	Other:	

Sample Identification	Sample Matrix	Date/Time Sampled	Analysis Requested	Container Description
EB07_2-3	S	6/17/21 1030	TCL VOCs / SVOCs, TAL Metals, Hex Chrom, PCBs, Pests, PFAS, 1-4Dioxane	
EB08_0-1	↓	1105	1 8oz, 1 4oz, 1 terracore, 1 PFAS	
EBDUP01_061721	↓		↓	
MW01_061721	GW	1313	TCL VOCs / SVOCs	
MW02_061721	GW	1340	↓	

Comments:

Preservation: (check all that apply)
HCl ✓ MeOH ✓ HNO_3 ___ H_2SO_4 ___ NaOH ___ ZnAc ___
Ascorbic Acid ___ Other: 1 CE

Special Instruction
Field Filtered ____
Lab to Filter ____

Samples Relinquished by / Company	Date/Time	Samples Received by / Company	Date/Time	Samples Relinquished by / Company	Date/Time
Laura P. Grose Langan	1610	Austen Arameo	6/17/21 4:10	Austen Arameo	6/17/21 1733
Samples Received by / Company	Date/Time	Samples Relinquished by / Company	Date/Time	Samples Received by / Company	Date/Time
Tom V	6/17/21 1733	Tom V	6/17/21 2020		
Samples Relinquished by / Company	Date/Time	Samples Received by / Company	Date/Time	Samples Received in LAB by	Date/Time
				TGale	6/17/2021 2020

Temp. Received at Lab 2.1 Degrees C

Technical Report

prepared for:

Langan Engineering & Environmental Services (NYC)
21 Penn Plaza, 360 West 31st Street
New York NY, 10001
Attention: Paul McMahon

Report Date: 06/23/2021
Client Project ID: 170653201
York Project (SDG) No.: 21F0863

CT Cert. No. PH-0723 New Jersey Cert. No. CT005 and NY037 New York Cert. Nos. 10854 and 12058 PA Cert. No. 68-04440

120 RESEARCH DRIVE STRATFORD, CT 06615 132-02 89th AVENUE RICHMOND HILL, NY 11418
www.YORKLAB.com (203) 325-1371 FAX (203) 357-0166 ClientServices@yorklab.com

Report Date: 06/23/2021
Client Project ID: 170653201
York Project (SDG) No.: 21F0863

Langan Engineering & Environmental Services (NYC)
21 Penn Plaza, 360 West 31st Street
New York NY, 10001
Attention: Paul McMahon

Purpose and Results

This report contains the analytical data for the sample(s) identified on the attached chain-of-custody received in our laboratory on June 18, 2021 and listed below. The project was identified as your project: **170653201**.

The analyses were conducted utilizing appropriate EPA, Standard Methods, and ASTM methods as detailed in the data summary tables.

All samples were received in proper condition meeting the customary acceptance requirements for environmental samples except those indicated under the Sample and Analysis Qualifiers section of this report.

All analyses met the method and laboratory standard operating procedure requirements except as indicated by any data flags, the meaning of which are explained in the Sample and Data Qualifiers Relating to This Work Order section of this report and case narrative if applicable.

The results of the analyses, which are all reported on dry weight basis (soils) unless otherwise noted, are detailed in the following pages.

Please contact Client Services at 203.325.1371 with any questions regarding this report.

York Sample ID	Client Sample ID	Matrix	Date Collected	Date Received
21F0863-01	SV01_061721	Soil Vapor	06/17/2021	06/18/2021
21F0863-02	SV02_061721	Soil Vapor	06/17/2021	06/18/2021

General Notes for York Project (SDG) No.: 21F0863

1. The RLs and MDLs (Reporting Limit and Method Detection Limit respectively) reported are adjusted for any dilution necessary due to the levels of target and/or non-target analytes and matrix interference. The RL(REPORTING LIMIT) is based upon the lowest standard utilized for the calibration where applicable.
2. Samples are retained for a period of thirty days after submittal of report, unless other arrangements are made.
3. York's liability for the above data is limited to the dollar value paid to York for the referenced project.
4. This report shall not be reproduced without the written approval of York Analytical Laboratories, Inc.
5. All analyses conducted met method or Laboratory SOP requirements. See the Sample and Data Qualifiers Section for further information.
6. It is noted that no analyses reported herein were subcontracted to another laboratory, unless noted in the report.
7. This report reflects results that relate only to the samples submitted on the attached chain-of-custody form(s) received by York.
8. Analyses conducted at York Analytical Laboratories, Inc. Stratford, CT are indicated by NY Cert. No. 10854; those conducted at York Analytical Laboratories, Inc., Richmond Hill, NY are indicated by NY Cert. No. 12058.

Approved By **Date:** 06/23/2021

Cassie L. Mosher
Laboratory Manager

Sample Information

Client Sample ID: **SV01_061721** **York Sample ID:** **21F0863-01**

York Project (SDG) No.	Client Project ID	Matrix	Collection Date/Time	Date Received
21F0863	170653201	Soil Vapor	June 17, 2021 11:10 am	06/18/2021

Volatile Organics, EPA TO15 Full List

Log-in Notes: **Sample Notes:**

Sample Prepared by Method: EPA TO15 PREP

CAS No.	Parameter	Result	Flag	Units	Reported to LOQ	Dilution	Reference Method	Date/Time Prepared	Date/Time Analyzed	Analyst
630-20-6	* 1,1,1,2-Tetrachloroethane	ND		ug/m³	1.2	1.681	EPA TO-15 Certifications:	06/19/2021 09:00	06/19/2021 20:21	LLJ
71-55-6	1,1,1-Trichloroethane	ND		ug/m³	0.92	1.681	EPA TO-15 Certifications: NELAC-NY12058,NJDEP-Queens	06/19/2021 09:00	06/19/2021 20:21	LLJ
79-34-5	1,1,2,2-Tetrachloroethane	ND		ug/m³	1.2	1.681	EPA TO-15 Certifications: NELAC-NY12058,NJDEP-Queens	06/19/2021 09:00	06/19/2021 20:21	LLJ
76-13-1	1,1,2-Trichloro-1,2,2-trifluoroethane (Freon 113)	ND		ug/m³	1.3	1.681	EPA TO-15 Certifications: NELAC-NY12058,NJDEP-Queens	06/19/2021 09:00	06/19/2021 20:21	LLJ
79-00-5	1,1,2-Trichloroethane	ND		ug/m³	0.92	1.681	EPA TO-15 Certifications: NELAC-NY12058,NJDEP-Queens	06/19/2021 09:00	06/19/2021 20:21	LLJ
75-34-3	1,1-Dichloroethane	ND		ug/m³	0.68	1.681	EPA TO-15 Certifications: NELAC-NY12058,NJDEP-Queens	06/19/2021 09:00	06/19/2021 20:21	LLJ
75-35-4	1,1-Dichloroethylene	ND		ug/m³	0.17	1.681	EPA TO-15 Certifications: NELAC-NY12058,NJDEP-Queens	06/19/2021 09:00	06/19/2021 20:21	LLJ
120-82-1	1,2,4-Trichlorobenzene	ND		ug/m³	1.2	1.681	EPA TO-15 Certifications: NELAC-NY12058,NJDEP-Queens	06/19/2021 09:00	06/19/2021 20:21	LLJ
95-63-6	**1,2,4-Trimethylbenzene**	**1.2**		ug/m³	0.83	1.681	EPA TO-15 Certifications: NELAC-NY12058,NJDEP-Queens	06/19/2021 09:00	06/19/2021 20:21	LLJ
106-93-4	1,2-Dibromoethane	ND		ug/m³	1.3	1.681	EPA TO-15 Certifications: NELAC-NY12058,NJDEP-Queens	06/19/2021 09:00	06/19/2021 20:21	LLJ
95-50-1	1,2-Dichlorobenzene	ND		ug/m³	1.0	1.681	EPA TO-15 Certifications: NELAC-NY12058,NJDEP-Queens	06/19/2021 09:00	06/19/2021 20:21	LLJ
107-06-2	1,2-Dichloroethane	ND		ug/m³	0.68	1.681	EPA TO-15 Certifications: NELAC-NY12058,NJDEP-Queens	06/19/2021 09:00	06/19/2021 20:21	LLJ
78-87-5	1,2-Dichloropropane	ND		ug/m³	0.78	1.681	EPA TO-15 Certifications: NELAC-NY12058,NJDEP-Queens	06/19/2021 09:00	06/19/2021 20:21	LLJ
76-14-2	1,2-Dichlorotetrafluoroethane	ND		ug/m³	1.2	1.681	EPA TO-15 Certifications: NELAC-NY12058,NJDEP-Queens	06/19/2021 09:00	06/19/2021 20:21	LLJ
108-67-8	1,3,5-Trimethylbenzene	ND		ug/m³	0.83	1.681	EPA TO-15 Certifications: NELAC-NY12058,NJDEP-Queens	06/19/2021 09:00	06/19/2021 20:21	LLJ
106-99-0	1,3-Butadiene	ND		ug/m³	1.1	1.681	EPA TO-15 Certifications: NELAC-NY12058,NJDEP-Queens	06/19/2021 09:00	06/19/2021 20:21	LLJ
541-73-1	1,3-Dichlorobenzene	ND		ug/m³	1.0	1.681	EPA TO-15 Certifications: NELAC-NY12058,NJDEP-Queens	06/19/2021 09:00	06/19/2021 20:21	LLJ
142-28-9	* 1,3-Dichloropropane	ND		ug/m³	0.78	1.681	EPA TO-15 Certifications:	06/19/2021 09:00	06/19/2021 20:21	LLJ
106-46-7	1,4-Dichlorobenzene	ND		ug/m³	1.0	1.681	EPA TO-15 Certifications: NELAC-NY12058,NJDEP-Queens	06/19/2021 09:00	06/19/2021 20:21	LLJ
123-91-1	1,4-Dioxane	ND		ug/m³	1.2	1.681	EPA TO-15 Certifications: NELAC-NY12058,NJDEP-Queens	06/19/2021 09:00	06/19/2021 20:21	LLJ
78-93-3	**2-Butanone**	**2.1**		ug/m³	0.50	1.681	EPA TO-15 Certifications: NELAC-NY12058,NJDEP-Queens	06/19/2021 09:00	06/19/2021 20:21	LLJ

Sample Information

Client Sample ID: **SV01_061721** **York Sample ID:** **21F0863-01**

York Project (SDG) No.	Client Project ID	Matrix	Collection Date/Time	Date Received
21F0863	170653201	Soil Vapor	June 17, 2021 11:10 am	06/18/2021

Volatile Organics, EPA TO15 Full List

Log-in Notes:

Sample Notes:

Sample Prepared by Method: EPA TO15 PREP

CAS No.	Parameter	Result	Flag	Units	Reported to LOQ	Dilution	Reference Method	Date/Time Prepared	Date/Time Analyzed	Analyst
591-78-6	* 2-Hexanone	ND		ug/m³	1.4	1.681	EPA TO-15 Certifications:	06/19/2021 09:00	06/19/2021 20:21	LLJ
107-05-1	3-Chloropropene	ND		ug/m³	2.6	1.681	EPA TO-15 Certifications: NELAC-NY12058,NJDEP-Queens	06/19/2021 09:00	06/19/2021 20:21	LLJ
108-10-1	4-Methyl-2-pentanone	ND		ug/m³	0.69	1.681	EPA TO-15 Certifications: NELAC-NY12058,NJDEP-Queens	06/19/2021 09:00	06/19/2021 20:21	LLJ
67-64-1	**Acetone**	**2000**		ug/m³	16	33.62	EPA TO-15 Certifications: NELAC-NY12058,NJDEP-Queens	06/19/2021 09:00	06/19/2021 21:09	LLJ
107-13-1	Acrylonitrile	ND		ug/m³	0.36	1.681	EPA TO-15 Certifications: NELAC-NY12058,NJDEP-Queens	06/19/2021 09:00	06/19/2021 20:21	LLJ
71-43-2	**Benzene**	**1.1**		ug/m³	0.54	1.681	EPA TO-15 Certifications: NELAC-NY12058,NJDEP-Queens	06/19/2021 09:00	06/19/2021 20:21	LLJ
100-44-7	Benzyl chloride	ND		ug/m³	0.87	1.681	EPA TO-15 Certifications: NELAC-NY12058,NJDEP-Queens	06/19/2021 09:00	06/19/2021 20:21	LLJ
75-27-4	**Bromodichloromethane**	**17**		ug/m³	1.1	1.681	EPA TO-15 Certifications: NELAC-NY12058,NJDEP-Queens	06/19/2021 09:00	06/19/2021 20:21	LLJ
75-25-2	Bromoform	ND		ug/m³	1.7	1.681	EPA TO-15 Certifications: NELAC-NY12058,NJDEP-Queens	06/19/2021 09:00	06/19/2021 20:21	LLJ
74-83-9	Bromomethane	ND		ug/m³	0.65	1.681	EPA TO-15 Certifications: NELAC-NY12058,NJDEP-Queens	06/19/2021 09:00	06/19/2021 20:21	LLJ
75-15-0	Carbon disulfide	ND		ug/m³	0.52	1.681	EPA TO-15 Certifications: NELAC-NY12058,NJDEP-Queens	06/19/2021 09:00	06/19/2021 20:21	LLJ
56-23-5	**Carbon tetrachloride**	**4.2**		ug/m³	0.26	1.681	EPA TO-15 Certifications: NELAC-NY12058,NJDEP-Queens	06/19/2021 09:00	06/19/2021 20:21	LLJ
108-90-7	Chlorobenzene	ND		ug/m³	0.77	1.681	EPA TO-15 Certifications: NELAC-NY12058,NJDEP-Queens	06/19/2021 09:00	06/19/2021 20:21	LLJ
75-00-3	Chloroethane	ND		ug/m³	0.44	1.681	EPA TO-15 Certifications: NELAC-NY12058,NJDEP-Queens	06/19/2021 09:00	06/19/2021 20:21	LLJ
67-66-3	**Chloroform**	**1600**		ug/m³	16	33.62	EPA TO-15 Certifications: NELAC-NY12058,NJDEP-Queens	06/19/2021 09:00	06/19/2021 21:09	LLJ
74-87-3	**Chloromethane**	**0.49**		ug/m³	0.35	1.681	EPA TO-15 Certifications: NELAC-NY12058,NJDEP-Queens	06/19/2021 09:00	06/19/2021 20:21	LLJ
156-59-2	**cis-1,2-Dichloroethylene**	**0.27**		ug/m³	0.17	1.681	EPA TO-15 Certifications: NELAC-NY12058,NJDEP-Queens	06/19/2021 09:00	06/19/2021 20:21	LLJ
10061-01-5	cis-1,3-Dichloropropylene	ND		ug/m³	0.76	1.681	EPA TO-15 Certifications: NELAC-NY12058,NJDEP-Queens	06/19/2021 09:00	06/19/2021 20:21	LLJ
110-82-7	**Cyclohexane**	**3.6**		ug/m³	0.58	1.681	EPA TO-15 Certifications: NELAC-NY12058,NJDEP-Queens	06/19/2021 09:00	06/19/2021 20:21	LLJ
124-48-1	Dibromochloromethane	ND		ug/m³	1.4	1.681	EPA TO-15 Certifications: NELAC-NY12058,NJDEP-Queens	06/19/2021 09:00	06/19/2021 20:21	LLJ
75-71-8	**Dichlorodifluoromethane**	**2.3**		ug/m³	0.83	1.681	EPA TO-15 Certifications: NELAC-NY12058,NJDEP-Queens	06/19/2021 09:00	06/19/2021 20:21	LLJ
141-78-6	* Ethyl acetate	ND		ug/m³	1.2	1.681	EPA TO-15 Certifications:	06/19/2021 09:00	06/19/2021 20:21	LLJ

Sample Information

Client Sample ID: **SV01_061721** **York Sample ID:** **21F0863-01**

York Project (SDG) No.	Client Project ID	Matrix	Collection Date/Time	Date Received
21F0863	170653201	Soil Vapor	June 17, 2021 11:10 am	06/18/2021

Volatile Organics, EPA TO15 Full List

Log-in Notes: **Sample Notes:**

Sample Prepared by Method: EPA TO15 PREP

CAS No.	Parameter	Result	Flag	Units	Reported to LOQ	Dilution	Reference Method	Date/Time Prepared	Date/Time Analyzed	Analyst
100-41-4	**Ethyl Benzene**	**12**		ug/m³	0.73	1.681	EPA TO-15	06/19/2021 09:00	06/19/2021 20:21	LLJ
							Certifications: NELAC-NY12058,NJDEP-Queens			
87-68-3	Hexachlorobutadiene	ND		ug/m³	1.8	1.681	EPA TO-15	06/19/2021 09:00	06/19/2021 20:21	LLJ
							Certifications: NELAC-NY12058,NJDEP-Queens			
67-63-0	**Isopropanol**	**2.7**		ug/m³	0.83	1.681	EPA TO-15	06/19/2021 09:00	06/19/2021 20:21	LLJ
							Certifications: NELAC-NY12058,NJDEP-Queens			
80-62-6	**Methyl Methacrylate**	**0.89**		ug/m³	0.69	1.681	EPA TO-15	06/19/2021 09:00	06/19/2021 20:21	LLJ
							Certifications: NELAC-NY12058,NJDEP-Queens			
1634-04-4	Methyl tert-butyl ether (MTBE)	ND		ug/m³	0.61	1.681	EPA TO-15	06/19/2021 09:00	06/19/2021 20:21	LLJ
							Certifications: NELAC-NY12058,NJDEP-Queens			
75-09-2	**Methylene chloride**	**9.8**		ug/m³	1.2	1.681	EPA TO-15	06/19/2021 09:00	06/19/2021 20:21	LLJ
							Certifications: NELAC-NY12058,NJDEP-Queens			
142-82-5	n-Heptane	ND		ug/m³	0.69	1.681	EPA TO-15	06/19/2021 09:00	06/19/2021 20:21	LLJ
							Certifications: NELAC-NY12058,NJDEP-Queens			
110-54-3	n-Hexane	ND		ug/m³	0.59	1.681	EPA TO-15	06/19/2021 09:00	06/19/2021 20:21	LLJ
							Certifications: NELAC-NY12058,NJDEP-Queens			
95-47-6	**o-Xylene**	**21**		ug/m³	0.73	1.681	EPA TO-15	06/19/2021 09:00	06/19/2021 20:21	LLJ
							Certifications: NELAC-NY12058,NJDEP-Queens			
179601-23-1	**p- & m- Xylenes**	**68**		ug/m³	1.5	1.681	EPA TO-15	06/19/2021 09:00	06/19/2021 20:21	LLJ
							Certifications: NELAC-NY12058,NJDEP-Queens			
622-96-8	*** p-Ethyltoluene**	**0.91**		ug/m³	0.83	1.681	EPA TO-15	06/19/2021 09:00	06/19/2021 20:21	LLJ
							Certifications:			
115-07-1	* Propylene	ND		ug/m³	0.29	1.681	EPA TO-15	06/19/2021 09:00	06/19/2021 20:21	LLJ
							Certifications:			
100-42-5	Styrene	ND		ug/m³	0.72	1.681	EPA TO-15	06/19/2021 09:00	06/19/2021 20:21	LLJ
							Certifications: NELAC-NY12058,NJDEP-Queens			
127-18-4	**Tetrachloroethylene**	**8.1**		ug/m³	1.1	1.681	EPA TO-15	06/19/2021 09:00	06/19/2021 20:21	LLJ
							Certifications: NELAC-NY12058,NJDEP-Queens			
109-99-9	*** Tetrahydrofuran**	**2.1**		ug/m³	0.99	1.681	EPA TO-15	06/19/2021 09:00	06/19/2021 20:21	LLJ
							Certifications:			
108-88-3	**Toluene**	**5.5**		ug/m³	0.63	1.681	EPA TO-15	06/19/2021 09:00	06/19/2021 20:21	LLJ
							Certifications: NELAC-NY12058,NJDEP-Queens			
156-60-5	trans-1,2-Dichloroethylene	ND		ug/m³	0.67	1.681	EPA TO-15	06/19/2021 09:00	06/19/2021 20:21	LLJ
							Certifications: NELAC-NY12058,NJDEP-Queens			
10061-02-6	trans-1,3-Dichloropropylene	ND		ug/m³	0.76	1.681	EPA TO-15	06/19/2021 09:00	06/19/2021 20:21	LLJ
							Certifications: NELAC-NY12058,NJDEP-Queens			
79-01-6	**Trichloroethylene**	**2.1**		ug/m³	0.23	1.681	EPA TO-15	06/19/2021 09:00	06/19/2021 20:21	LLJ
							Certifications: NELAC-NY12058,NJDEP-Queens			
75-69-4	**Trichlorofluoromethane (Freon 11)**	**1.1**		ug/m³	0.94	1.681	EPA TO-15	06/19/2021 09:00	06/19/2021 20:21	LLJ
							Certifications: NELAC-NY12058,NJDEP-Queens			
108-05-4	Vinyl acetate	ND		ug/m³	0.59	1.681	EPA TO-15	06/19/2021 09:00	06/19/2021 20:21	LLJ
							Certifications: NELAC-NY12058,NJDEP-Queens			
593-60-2	Vinyl bromide	ND		ug/m³	0.74	1.681	EPA TO-15	06/19/2021 09:00	06/19/2021 20:21	LLJ
							Certifications: NELAC-NY12058,NJDEP-Queens			

Sample Information

Client Sample ID: **SV01_061721** **York Sample ID:** **21F0863-01**

York Project (SDG) No.	Client Project ID	Matrix	Collection Date/Time	Date Received
21F0863	170653201	Soil Vapor	June 17, 2021 11:10 am	06/18/2021

Volatile Organics, EPA TO15 Full List **Log-in Notes:** **Sample Notes:**

Sample Prepared by Method: EPA TO15 PREP

CAS No.	Parameter	Result	Flag	Units	Reported to LOQ	Dilution	Reference Method	Date/Time Prepared	Date/Time Analyzed	Analyst
75-01-4	Vinyl Chloride	ND		ug/m³	0.21	1.681	EPA TO-15	06/19/2021 09:00	06/19/2021 20:21	LLJ
							Certifications:	NELAC-NY12058,NJDEP-Queens		

Sample Information

Client Sample ID: **SV02_061721** **York Sample ID:** **21F0863-02**

York Project (SDG) No.	Client Project ID	Matrix	Collection Date/Time	Date Received
21F0863	170653201	Soil Vapor	June 17, 2021 2:15 pm	06/18/2021

Volatile Organics, EPA TO15 Full List **Log-in Notes:** **Sample Notes:**

Sample Prepared by Method: EPA TO15 PREP

CAS No.	Parameter	Result	Flag	Units	Reported to LOQ	Dilution	Reference Method	Date/Time Prepared	Date/Time Analyzed	Analyst
630-20-6	* 1,1,1,2-Tetrachloroethane	ND		ug/m³	1.1	1.603	EPA TO-15 Certifications:	06/17/2021 23:47	06/18/2021 23:28	LLJ
71-55-6	1,1,1-Trichloroethane	ND		ug/m³	0.87	1.603	EPA TO-15 Certifications: NELAC-NY12058,NJDEP-Queens	06/17/2021 23:47	06/18/2021 23:28	LLJ
79-34-5	1,1,2,2-Tetrachloroethane	ND		ug/m³	1.1	1.603	EPA TO-15 Certifications: NELAC-NY12058,NJDEP-Queens	06/17/2021 23:47	06/18/2021 23:28	LLJ
76-13-1	1,1,2-Trichloro-1,2,2-trifluoroethane (Freon 113)	ND		ug/m³	1.2	1.603	EPA TO-15 Certifications: NELAC-NY12058,NJDEP-Queens	06/17/2021 23:47	06/18/2021 23:28	LLJ
79-00-5	1,1,2-Trichloroethane	ND		ug/m³	0.87	1.603	EPA TO-15 Certifications: NELAC-NY12058,NJDEP-Queens	06/17/2021 23:47	06/18/2021 23:28	LLJ
75-34-3	1,1-Dichloroethane	ND		ug/m³	0.65	1.603	EPA TO-15 Certifications: NELAC-NY12058,NJDEP-Queens	06/17/2021 23:47	06/18/2021 23:28	LLJ
75-35-4	1,1-Dichloroethylene	ND		ug/m³	0.16	1.603	EPA TO-15 Certifications: NELAC-NY12058,NJDEP-Queens	06/17/2021 23:47	06/18/2021 23:28	LLJ
120-82-1	1,2,4-Trichlorobenzene	ND		ug/m³	1.2	1.603	EPA TO-15 Certifications: NELAC-NY12058,NJDEP-Queens	06/17/2021 23:47	06/18/2021 23:28	LLJ
95-63-6	**1,2,4-Trimethylbenzene**	**6.1**		ug/m³	0.79	1.603	EPA TO-15 Certifications: NELAC-NY12058,NJDEP-Queens	06/17/2021 23:47	06/18/2021 23:28	LLJ
106-93-4	1,2-Dibromoethane	ND		ug/m³	1.2	1.603	EPA TO-15 Certifications: NELAC-NY12058,NJDEP-Queens	06/17/2021 23:47	06/18/2021 23:28	LLJ
95-50-1	1,2-Dichlorobenzene	ND		ug/m³	0.96	1.603	EPA TO-15 Certifications: NELAC-NY12058,NJDEP-Queens	06/17/2021 23:47	06/18/2021 23:28	LLJ
107-06-2	1,2-Dichloroethane	ND		ug/m³	0.65	1.603	EPA TO-15 Certifications: NELAC-NY12058,NJDEP-Queens	06/17/2021 23:47	06/18/2021 23:28	LLJ
78-87-5	1,2-Dichloropropane	ND		ug/m³	0.74	1.603	EPA TO-15 Certifications: NELAC-NY12058,NJDEP-Queens	06/17/2021 23:47	06/18/2021 23:28	LLJ
76-14-2	1,2-Dichlorotetrafluoroethane	ND		ug/m³	1.1	1.603	EPA TO-15 Certifications: NELAC-NY12058,NJDEP-Queens	06/17/2021 23:47	06/18/2021 23:28	LLJ
108-67-8	**1,3,5-Trimethylbenzene**	**1.5**		ug/m³	0.79	1.603	EPA TO-15 Certifications: NELAC-NY12058,NJDEP-Queens	06/17/2021 23:47	06/18/2021 23:28	LLJ
106-99-0	1,3-Butadiene	ND		ug/m³	1.1	1.603	EPA TO-15 Certifications: NELAC-NY12058,NJDEP-Queens	06/17/2021 23:47	06/18/2021 23:28	LLJ
541-73-1	1,3-Dichlorobenzene	ND		ug/m³	0.96	1.603	EPA TO-15 Certifications: NELAC-NY12058,NJDEP-Queens	06/17/2021 23:47	06/18/2021 23:28	LLJ
142-28-9	* 1,3-Dichloropropane	ND		ug/m³	0.74	1.603	EPA TO-15 Certifications:	06/17/2021 23:47	06/18/2021 23:28	LLJ
106-46-7	1,4-Dichlorobenzene	ND		ug/m³	0.96	1.603	EPA TO-15 Certifications: NELAC-NY12058,NJDEP-Queens	06/17/2021 23:47	06/18/2021 23:28	LLJ
123-91-1	1,4-Dioxane	ND		ug/m³	1.2	1.603	EPA TO-15 Certifications: NELAC-NY12058,NJDEP-Queens	06/17/2021 23:47	06/18/2021 23:28	LLJ
78-93-3	**2-Butanone**	**2.6**		ug/m³	0.47	1.603	EPA TO-15 Certifications: NELAC-NY12058,NJDEP-Queens	06/17/2021 23:47	06/18/2021 23:28	LLJ
591-78-6	* 2-Hexanone	ND		ug/m³	1.3	1.603	EPA TO-15 Certifications:	06/17/2021 23:47	06/18/2021 23:28	LLJ

Sample Information

Client Sample ID: **SV02_061721** **York Sample ID:** **21F0863-02**

York Project (SDG) No.	Client Project ID	Matrix	Collection Date/Time	Date Received
21F0863	170653201	Soil Vapor	June 17, 2021 2:15 pm	06/18/2021

Volatile Organics, EPA TO15 Full List

Log-in Notes: **Sample Notes:**

Sample Prepared by Method: EPA TO15 PREP

CAS No.	Parameter	Result	Flag	Units	Reported to LOQ	Dilution	Reference Method	Date/Time Prepared	Date/Time Analyzed	Analyst
107-05-1	3-Chloropropene	ND		ug/m³	2.5	1.603	EPA TO-15	06/17/2021 23:47	06/18/2021 23:28	LLJ
							Certifications:	NELAC-NY12058,NJDEP-Queens		
108-10-1	**4-Methyl-2-pentanone**	**1.8**		ug/m³	0.66	1.603	EPA TO-15	06/17/2021 23:47	06/18/2021 23:28	LLJ
							Certifications:	NELAC-NY12058,NJDEP-Queens		
67-64-1	**Acetone**	**99**		ug/m³	0.76	1.603	EPA TO-15	06/17/2021 23:47	06/18/2021 23:28	LLJ
							Certifications:	NELAC-NY12058,NJDEP-Queens		
107-13-1	Acrylonitrile	ND		ug/m³	0.35	1.603	EPA TO-15	06/17/2021 23:47	06/18/2021 23:28	LLJ
							Certifications:	NELAC-NY12058,NJDEP-Queens		
71-43-2	**Benzene**	**0.67**		ug/m³	0.51	1.603	EPA TO-15	06/17/2021 23:47	06/18/2021 23:28	LLJ
							Certifications:	NELAC-NY12058,NJDEP-Queens		
100-44-7	Benzyl chloride	ND		ug/m³	0.83	1.603	EPA TO-15	06/17/2021 23:47	06/18/2021 23:28	LLJ
							Certifications:	NELAC-NY12058,NJDEP-Queens		
75-27-4	Bromodichloromethane	ND		ug/m³	1.1	1.603	EPA TO-15	06/17/2021 23:47	06/18/2021 23:28	LLJ
							Certifications:	NELAC-NY12058,NJDEP-Queens		
75-25-2	Bromoform	ND		ug/m³	1.7	1.603	EPA TO-15	06/17/2021 23:47	06/18/2021 23:28	LLJ
							Certifications:	NELAC-NY12058,NJDEP-Queens		
74-83-9	Bromomethane	ND		ug/m³	0.62	1.603	EPA TO-15	06/17/2021 23:47	06/18/2021 23:28	LLJ
							Certifications:	NELAC-NY12058,NJDEP-Queens		
75-15-0	**Carbon disulfide**	**1.2**		ug/m³	0.50	1.603	EPA TO-15	06/17/2021 23:47	06/18/2021 23:28	LLJ
							Certifications:	NELAC-NY12058,NJDEP-Queens		
56-23-5	**Carbon tetrachloride**	**0.30**		ug/m³	0.25	1.603	EPA TO-15	06/17/2021 23:47	06/18/2021 23:28	LLJ
							Certifications:	NELAC-NY12058,NJDEP-Queens		
108-90-7	Chlorobenzene	ND		ug/m³	0.74	1.603	EPA TO-15	06/17/2021 23:47	06/18/2021 23:28	LLJ
							Certifications:	NELAC-NY12058,NJDEP-Queens		
75-00-3	Chloroethane	ND		ug/m³	0.42	1.603	EPA TO-15	06/17/2021 23:47	06/18/2021 23:28	LLJ
							Certifications:	NELAC-NY12058,NJDEP-Queens		
67-66-3	**Chloroform**	**380**		ug/m³	7.8	16.03	EPA TO-15	06/17/2021 23:47	06/18/2021 21:10	LLJ
							Certifications:	NELAC-NY12058,NJDEP-Queens		
74-87-3	Chloromethane	ND		ug/m³	0.33	1.603	EPA TO-15	06/17/2021 23:47	06/18/2021 23:28	LLJ
							Certifications:	NELAC-NY12058,NJDEP-Queens		
156-59-2	cis-1,2-Dichloroethylene	ND		ug/m³	0.16	1.603	EPA TO-15	06/17/2021 23:47	06/18/2021 23:28	LLJ
							Certifications:	NELAC-NY12058,NJDEP-Queens		
10061-01-5	cis-1,3-Dichloropropylene	ND		ug/m³	0.73	1.603	EPA TO-15	06/17/2021 23:47	06/18/2021 23:28	LLJ
							Certifications:	NELAC-NY12058,NJDEP-Queens		
110-82-7	**Cyclohexane**	**5.2**		ug/m³	0.55	1.603	EPA TO-15	06/17/2021 23:47	06/18/2021 23:28	LLJ
							Certifications:	NELAC-NY12058,NJDEP-Queens		
124-48-1	Dibromochloromethane	ND		ug/m³	1.4	1.603	EPA TO-15	06/17/2021 23:47	06/18/2021 23:28	LLJ
							Certifications:	NELAC-NY12058,NJDEP-Queens		
75-71-8	**Dichlorodifluoromethane**	**2.5**		ug/m³	0.79	1.603	EPA TO-15	06/17/2021 23:47	06/18/2021 23:28	LLJ
							Certifications:	NELAC-NY12058,NJDEP-Queens		
141-78-6	* Ethyl acetate	ND		ug/m³	1.2	1.603	EPA TO-15	06/17/2021 23:47	06/18/2021 23:28	LLJ
							Certifications:			
100-41-4	**Ethyl Benzene**	**3.1**		ug/m³	0.70	1.603	EPA TO-15	06/17/2021 23:47	06/18/2021 23:28	LLJ
							Certifications:	NELAC-NY12058,NJDEP-Queens		

Sample Information

Client Sample ID: **SV02_061721** **York Sample ID:** **21F0863-02**

York Project (SDG) No.	Client Project ID	Matrix	Collection Date/Time	Date Received
21F0863	170653201	Soil Vapor	June 17, 2021 2:15 pm	06/18/2021

Volatile Organics, EPA TO15 Full List

Log-in Notes: **Sample Notes:**

Sample Prepared by Method: EPA TO15 PREP

CAS No.	Parameter	Result	Flag	Units	Reported to LOQ	Dilution	Reference Method	Date/Time Prepared	Date/Time Analyzed	Analyst
87-68-3	Hexachlorobutadiene	ND		ug/m³	1.7	1.603	EPA TO-15	06/17/2021 23:47	06/18/2021 23:28	LLJ
							Certifications: NELAC-NY12058,NJDEP-Queens			
67-63-0	**Isopropanol**	**3.0**		ug/m³	0.79	1.603	EPA TO-15	06/17/2021 23:47	06/18/2021 23:28	LLJ
							Certifications: NELAC-NY12058,NJDEP-Queens			
80-62-6	**Methyl Methacrylate**	**0.98**		ug/m³	0.66	1.603	EPA TO-15	06/17/2021 23:47	06/18/2021 23:28	LLJ
							Certifications: NELAC-NY12058,NJDEP-Queens			
1634-04-4	**Methyl tert-butyl ether (MTBE)**	**1.0**		ug/m³	0.58	1.603	EPA TO-15	06/17/2021 23:47	06/18/2021 23:28	LLJ
							Certifications: NELAC-NY12058,NJDEP-Queens			
75-09-2	**Methylene chloride**	**5.4**		ug/m³	1.1	1.603	EPA TO-15	06/17/2021 23:47	06/18/2021 23:28	LLJ
							Certifications: NELAC-NY12058,NJDEP-Queens			
142-82-5	**n-Heptane**	**1.1**		ug/m³	0.66	1.603	EPA TO-15	06/17/2021 23:47	06/18/2021 23:28	LLJ
							Certifications: NELAC-NY12058,NJDEP-Queens			
110-54-3	**n-Hexane**	**1.0**		ug/m³	0.57	1.603	EPA TO-15	06/17/2021 23:47	06/18/2021 23:28	LLJ
							Certifications: NELAC-NY12058,NJDEP-Queens			
95-47-6	**o-Xylene**	**3.8**		ug/m³	0.70	1.603	EPA TO-15	06/17/2021 23:47	06/18/2021 23:28	LLJ
							Certifications: NELAC-NY12058,NJDEP-Queens			
179601-23-1	**p- & m- Xylenes**	**13**		ug/m³	1.4	1.603	EPA TO-15	06/17/2021 23:47	06/18/2021 23:28	LLJ
							Certifications: NELAC-NY12058,NJDEP-Queens			
622-96-8	*** p-Ethyltoluene**	**4.0**		ug/m³	0.79	1.603	EPA TO-15	06/17/2021 23:47	06/18/2021 23:28	LLJ
							Certifications:			
115-07-1	* Propylene	ND		ug/m³	0.28	1.603	EPA TO-15	06/17/2021 23:47	06/18/2021 23:28	LLJ
							Certifications:			
100-42-5	**Styrene**	**1.3**		ug/m³	0.68	1.603	EPA TO-15	06/17/2021 23:47	06/18/2021 23:28	LLJ
							Certifications: NELAC-NY12058,NJDEP-Queens			
127-18-4	**Tetrachloroethylene**	**42**		ug/m³	1.1	1.603	EPA TO-15	06/17/2021 23:47	06/18/2021 23:28	LLJ
							Certifications: NELAC-NY12058,NJDEP-Queens			
109-99-9	*** Tetrahydrofuran**	**5.0**		ug/m³	0.95	1.603	EPA TO-15	06/17/2021 23:47	06/18/2021 23:28	LLJ
							Certifications:			
108-88-3	**Toluene**	**52**		ug/m³	0.60	1.603	EPA TO-15	06/17/2021 23:47	06/18/2021 23:28	LLJ
							Certifications: NELAC-NY12058,NJDEP-Queens			
156-60-5	trans-1,2-Dichloroethylene	ND		ug/m³	0.64	1.603	EPA TO-15	06/17/2021 23:47	06/18/2021 23:28	LLJ
							Certifications: NELAC-NY12058,NJDEP-Queens			
10061-02-6	trans-1,3-Dichloropropylene	ND		ug/m³	0.73	1.603	EPA TO-15	06/17/2021 23:47	06/18/2021 23:28	LLJ
							Certifications: NELAC-NY12058,NJDEP-Queens			
79-01-6	**Trichloroethylene**	**1.6**		ug/m³	0.22	1.603	EPA TO-15	06/17/2021 23:47	06/18/2021 23:28	LLJ
							Certifications: NELAC-NY12058,NJDEP-Queens			
75-69-4	**Trichlorofluoromethane (Freon 11)**	**1.5**		ug/m³	0.90	1.603	EPA TO-15	06/17/2021 23:47	06/18/2021 23:28	LLJ
							Certifications: NELAC-NY12058,NJDEP-Queens			
108-05-4	Vinyl acetate	ND		ug/m³	0.56	1.603	EPA TO-15	06/17/2021 23:47	06/18/2021 23:28	LLJ
							Certifications: NELAC-NY12058,NJDEP-Queens			
593-60-2	Vinyl bromide	ND		ug/m³	0.70	1.603	EPA TO-15	06/17/2021 23:47	06/18/2021 23:28	LLJ
							Certifications: NELAC-NY12058,NJDEP-Queens			
75-01-4	Vinyl Chloride	ND		ug/m³	0.20	1.603	EPA TO-15	06/17/2021 23:47	06/18/2021 23:28	LLJ
							Certifications: NELAC-NY12058,NJDEP-Queens			

Sample Information

Client Sample ID: **SV02_061721** **York Sample ID:** **21F0863-02**

York Project (SDG) No.	Client Project ID	Matrix	Collection Date/Time	Date Received
21F0863	170653201	Soil Vapor	June 17, 2021 2:15 pm	06/18/2021

Analytical Batch Summary

Batch ID: BF10939 **Preparation Method:** EPA TO15 PREP **Prepared By:** LJ

YORK Sample ID	Client Sample ID	Preparation Date
21F0863-02	SV02_061721	06/17/21
21F0863-02RE1	SV02_061721	06/17/21
BF10939-BLK1	Blank	06/17/21
BF10939-BS1	LCS	06/17/21
BF10939-DUP1	Duplicate	06/17/21

Batch ID: BF11075 **Preparation Method:** EPA TO15 PREP **Prepared By:** AS

YORK Sample ID	Client Sample ID	Preparation Date
21F0863-01	SV01_061721	06/19/21
21F0863-01RE1	SV01_061721	06/19/21
BF11075-BLK1	Blank	06/19/21
BF11075-BS1	LCS	06/19/21
BF11075-DUP1	Duplicate	06/19/21

Volatile Organic Compounds in Air by GC/MS - Quality Control Data

York Analytical Laboratories, Inc.

Batch BF10939 - EPA TO15 PREP

Blank (BF10939-BLK1) Blank — Prepared: 06/17/2021 Analyzed: 06/18/2021

Analyte	Result	Reporting Limit	Units	Spike Level	Source* Result	%REC	%REC Limits	Flag	RPD	RPD Limit	Flag
1,1,1,2-Tetrachloroethane	ND	0.69	ug/m³								
1,1,1-Trichloroethane	ND	0.55	"								
1,1,2,2-Tetrachloroethane	ND	0.69	"								
1,1,2-Trichloro-1,2,2-trifluoroethane (Freon 113)	ND	0.77	"								
1,1,2-Trichloroethane	ND	0.55	"								
1,1-Dichloroethane	ND	0.40	"								
1,1-Dichloroethylene	ND	0.099	"								
1,2,4-Trichlorobenzene	ND	0.74	"								
1,2,4-Trimethylbenzene	ND	0.49	"								
1,2-Dibromoethane	ND	0.77	"								
1,2-Dichlorobenzene	ND	0.60	"								
1,2-Dichloroethane	ND	0.40	"								
1,2-Dichloropropane	ND	0.46	"								
1,2-Dichlorotetrafluoroethane	ND	0.70	"								
1,3,5-Trimethylbenzene	ND	0.49	"								
1,3-Butadiene	ND	0.66	"								
1,3-Dichlorobenzene	ND	0.60	"								
1,3-Dichloropropane	ND	0.46	"								
1,4-Dichlorobenzene	ND	0.60	"								
1,4-Dioxane	ND	0.72	"								
2-Butanone	ND	0.29	"								
2-Hexanone	ND	0.82	"								
3-Chloropropene	ND	1.6	"								
4-Methyl-2-pentanone	ND	0.41	"								
Acetone	ND	0.48	"								
Acrylonitrile	ND	0.22	"								
Benzene	ND	0.32	"								
Benzyl chloride	ND	0.52	"								
Bromodichloromethane	ND	0.67	"								
Bromoform	ND	1.0	"								
Bromomethane	ND	0.39	"								
Carbon disulfide	ND	0.31	"								
Carbon tetrachloride	ND	0.16	"								
Chlorobenzene	ND	0.46	"								
Chloroethane	ND	0.26	"								
Chloroform	ND	0.49	"								
Chloromethane	ND	0.21	"								
cis-1,2-Dichloroethylene	ND	0.099	"								
cis-1,3-Dichloropropylene	ND	0.45	"								
Cyclohexane	ND	0.34	"								
Dibromochloromethane	ND	0.85	"								
Dichlorodifluoromethane	ND	0.49	"								
Ethyl acetate	ND	0.72	"								
Ethyl Benzene	ND	0.43	"								
Hexachlorobutadiene	ND	1.1	"								
Isopropanol	ND	0.49	"								
Methyl Methacrylate	ND	0.41	"								
Methyl tert-butyl ether (MTBE)	ND	0.36	"								
Methylene chloride	ND	0.69	"								
n-Heptane	ND	0.41	"								

Volatile Organic Compounds in Air by GC/MS - Quality Control Data

York Analytical Laboratories, Inc.

Analyte	Result	Reporting Limit	Units	Spike Level	Source* Result	%REC	%REC Limits	Flag	RPD	RPD Limit	Flag
Batch BF10939 - EPA TO15 PREP											
Blank (BF10939-BLK1) Blank								Prepared: 06/17/2021 Analyzed: 06/18/2021			
n-Hexane	ND	0.35	ug/m³								
o-Xylene	ND	0.43	"								
p- & m- Xylenes	ND	0.87	"								
p-Ethyltoluene	ND	0.49	"								
Propylene	ND	0.17	"								
Styrene	ND	0.43	"								
Tetrachloroethylene	ND	0.68	"								
Tetrahydrofuran	ND	0.59	"								
Toluene	ND	0.38	"								
trans-1,2-Dichloroethylene	ND	0.40	"								
trans-1,3-Dichloropropylene	ND	0.45	"								
Trichloroethylene	ND	0.13	"								
Trichlorofluoromethane (Freon 11)	ND	0.56	"								
Vinyl acetate	ND	0.35	"								
Vinyl bromide	ND	0.44	"								
Vinyl Chloride	ND	0.13	"								
LCS (BF10939-BS1) LCS								Prepared: 06/17/2021 Analyzed: 06/18/2021			
1,1,1,2-Tetrachloroethane	9.21		ppbv	10.0		92.1	70-130				
1,1,1-Trichloroethane	9.56		"	10.0		95.6	70-130				
1,1,2,2-Tetrachloroethane	9.44		"	10.0		94.4	70-130				
1,1,2-Trichloro-1,2,2-trifluoroethane (Freon 113)	9.84		"	10.0		98.4	70-130				
1,1,2-Trichloroethane	9.32		"	10.0		93.2	70-130				
1,1-Dichloroethane	9.48		"	10.0		94.8	70-130				
1,1-Dichloroethylene	10.0		"	10.0		100	70-130				
1,2,4-Trichlorobenzene	7.15		"	10.0		71.5	70-130				
1,2,4-Trimethylbenzene	8.97		"	10.0		89.7	70-130				
1,2-Dibromoethane	9.60		"	10.0		96.0	70-130				
1,2-Dichlorobenzene	9.23		"	10.0		92.3	70-130				
1,2-Dichloroethane	8.83		"	10.0		88.3	70-130				
1,2-Dichloropropane	9.13		"	10.0		91.3	70-130				
1,2-Dichlorotetrafluoroethane	9.72		"	10.0		97.2	70-130				
1,3,5-Trimethylbenzene	9.04		"	10.0		90.4	70-130				
1,3-Butadiene	9.83		"	10.0		98.3	70-130				
1,3-Dichlorobenzene	10.0		"	10.0		100	70-130				
1,3-Dichloropropane	9.26		"	10.0		92.6	70-130				
1,4-Dichlorobenzene	10.1		"	10.0		101	70-130				
1,4-Dioxane	9.42		"	10.0		94.2	70-130				
2-Butanone	9.72		"	10.0		97.2	70-130				
2-Hexanone	8.16		"	10.0		81.6	70-130				
3-Chloropropene	9.19		"	10.0		91.9	70-130				
4-Methyl-2-pentanone	9.20		"	10.0		92.0	70-130				
Acetone	9.57		"	10.0		95.7	70-130				
Acrylonitrile	9.26		"	10.0		92.6	70-130				
Benzene	9.63		"	10.0		96.3	70-130				
Benzyl chloride	8.44		"	10.0		84.4	70-130				
Bromodichloromethane	9.24		"	10.0		92.4	70-130				
Bromoform	10.0		"	10.0		100	70-130				
Bromomethane	8.44		"	10.0		84.4	70-130				
Carbon disulfide	9.70		"	10.0		97.0	70-130				
Carbon tetrachloride	9.58		"	10.0		95.8	70-130				

Volatile Organic Compounds in Air by GC/MS - Quality Control Data

York Analytical Laboratories, Inc.

Analyte	Result	Reporting Limit	Units	Spike Level	Source* Result	%REC	%REC Limits	Flag	RPD	RPD Limit	Flag
Batch BF10939 - EPA TO15 PREP											
LCS (BF10939-BS1) LCS							Prepared: 06/17/2021 Analyzed: 06/18/2021				
Chlorobenzene	9.13		ppbv	10.0		91.3	70-130				
Chloroethane	10.6		"	10.0		106	70-130				
Chloroform	9.60		"	10.0		96.0	70-130				
Chloromethane	10.4		"	10.0		104	70-130				
cis-1,2-Dichloroethylene	10.0		"	10.0		100	70-130				
cis-1,3-Dichloropropylene	9.51		"	10.0		95.1	70-130				
Cyclohexane	9.66		"	10.0		96.6	70-130				
Dibromochloromethane	9.58		"	10.0		95.8	70-130				
Dichlorodifluoromethane	9.04		"	10.0		90.4	70-130				
Ethyl acetate	8.92		"	10.0		89.2	70-130				
Ethyl Benzene	9.03		"	10.0		90.3	70-130				
Hexachlorobutadiene	7.90		"	10.0		79.0	70-130				
Isopropanol	9.92		"	10.0		99.2	70-130				
Methyl Methacrylate	9.60		"	10.0		96.0	70-130				
Methyl tert-butyl ether (MTBE)	9.80		"	10.0		98.0	70-130				
Methylene chloride	8.62		"	10.0		86.2	70-130				
n-Heptane	9.07		"	10.0		90.7	70-130				
n-Hexane	10.2		"	10.0		102	70-130				
o-Xylene	9.42		"	10.0		94.2	70-130				
p- & m- Xylenes	19.1		"	20.0		95.6	70-130				
p-Ethyltoluene	9.73		"	10.0		97.3	70-130				
Propylene	8.15		"	10.0		81.5	70-130				
Styrene	10.2		"	10.0		102	70-130				
Tetrachloroethylene	8.88		"	10.0		88.8	70-130				
Tetrahydrofuran	9.71		"	10.0		97.1	70-130				
Toluene	8.62		"	10.0		86.2	70-130				
trans-1,2-Dichloroethylene	9.68		"	10.0		96.8	70-130				
trans-1,3-Dichloropropylene	9.49		"	10.0		94.9	70-130				
Trichloroethylene	9.48		"	10.0		94.8	70-130				
Trichlorofluoromethane (Freon 11)	9.71		"	10.0		97.1	70-130				
Vinyl acetate	8.57		"	10.0		85.7	70-130				
Vinyl bromide	10.1		"	10.0		101	70-130				
Vinyl Chloride	10.6		"	10.0		106	70-130				

Volatile Organic Compounds in Air by GC/MS - Quality Control Data

York Analytical Laboratories, Inc.

Analyte	Result	Reporting Limit	Units	Spike Level	Source* Result	%REC	%REC Limits	Flag	RPD	RPD Limit	Flag
Batch BF10939 - EPA TO15 PREP											
Duplicate (BF10939-DUP1) Duplicate	*Source sample: 21F0631-04 (Duplicate)								Prepared: 06/17/2021 Analyzed: 06/18/2021		
1,1,1,2-Tetrachloroethane	ND	1.1	ug/m³		ND					25	
1,1,1-Trichloroethane	ND	0.88	"		ND					25	
1,1,2,2-Tetrachloroethane	ND	1.1	"		ND					25	
1,1,2-Trichloro-1,2,2-trifluoroethane (Freon 113)	ND	1.2	"		ND					25	
1,1,2-Trichloroethane	ND	0.88	"		ND					25	
1,1-Dichloroethane	ND	0.65	"		ND					25	
1,1-Dichloroethylene	ND	0.16	"		ND					25	
1,2,4-Trichlorobenzene	ND	1.2	"		ND					25	
1,2,4-Trimethylbenzene	ND	0.79	"		ND					25	
1,2-Dibromoethane	ND	1.2	"		ND					25	
1,2-Dichlorobenzene	ND	0.97	"		ND					25	
1,2-Dichloroethane	ND	0.65	"		ND					25	
1,2-Dichloropropane	ND	0.75	"		ND					25	
1,2-Dichlorotetrafluoroethane	ND	1.1	"		ND					25	
1,3,5-Trimethylbenzene	ND	0.79	"		ND					25	
1,3-Butadiene	ND	1.1	"		ND					25	
1,3-Dichlorobenzene	ND	0.97	"		ND					25	
1,3-Dichloropropane	ND	0.75	"		ND					25	
1,4-Dichlorobenzene	ND	0.97	"		ND					25	
1,4-Dioxane	ND	1.2	"		ND					25	
2-Butanone	0.67	0.48	"		0.62				7.41	25	
2-Hexanone	ND	1.3	"		ND					25	
3-Chloropropene	ND	2.5	"		ND					25	
4-Methyl-2-pentanone	ND	0.66	"		ND					25	
Acetone	3.0	0.77	"		3.1				2.53	25	
Acrylonitrile	ND	0.35	"		ND					25	
Benzene	ND	0.52	"		ND					25	
Benzyl chloride	ND	0.84	"		ND					25	
Bromodichloromethane	ND	1.1	"		ND					25	
Bromoform	ND	1.7	"		ND					25	
Bromomethane	ND	0.63	"		ND					25	
Carbon disulfide	ND	0.50	"		ND					25	
Carbon tetrachloride	ND	0.25	"		ND					25	
Chlorobenzene	ND	0.74	"		ND					25	
Chloroethane	ND	0.43	"		ND					25	
Chloroform	ND	0.79	"		ND					25	
Chloromethane	0.23	0.33	"		0.20				15.4	25	
cis-1,2-Dichloroethylene	ND	0.16	"		ND					25	
cis-1,3-Dichloropropylene	ND	0.73	"		ND					25	
Cyclohexane	ND	0.56	"		ND					25	
Dibromochloromethane	ND	1.4	"		ND					25	
Dichlorodifluoromethane	ND	0.80	"		ND					25	
Ethyl acetate	ND	1.2	"		ND					25	
Ethyl Benzene	ND	0.70	"		ND					25	
Hexachlorobutadiene	ND	1.7	"		ND					25	
Isopropanol	1.3	0.79	"		1.5				14.1	25	
Methyl Methacrylate	0.26	0.66	"		0.26				0.00	25	
Methyl tert-butyl ether (MTBE)	ND	0.58	"		ND					25	
Methylene chloride	0.73	1.1	"		0.78				7.41	25	
n-Heptane	ND	0.66	"		ND					25	
n-Hexane	ND	0.57	"		ND					25	

Volatile Organic Compounds in Air by GC/MS - Quality Control Data

York Analytical Laboratories, Inc.

Analyte	Result	Reporting Limit	Units	Spike Level	Source* Result	%REC	%REC Limits	Flag	RPD	RPD Limit	Flag
Batch BF10939 - EPA TO15 PREP											
Duplicate (BF10939-DUP1) Duplicate	*Source sample: 21F0631-04 (Duplicate)								Prepared: 06/17/2021 Analyzed: 06/18/2021		
o-Xylene	ND	0.70	ug/m³		ND					25	
p- & m- Xylenes	ND	1.4	"		ND					25	
p-Ethyltoluene	ND	0.79	"		ND					25	
Propylene	ND	0.28	"		ND					25	
Styrene	ND	0.69	"		ND					25	
Tetrachloroethylene	ND	1.1	"		ND					25	
Tetrahydrofuran	ND	0.95	"		ND					25	
Toluene	0.67	0.61	"		0.67				0.00	25	
trans-1,2-Dichloroethylene	ND	0.64	"		ND					25	
trans-1,3-Dichloropropylene	ND	0.73	"		ND					25	
Trichloroethylene	ND	0.22	"		ND					25	
Trichlorofluoromethane (Freon 11)	ND	0.91	"		ND					25	
Vinyl acetate	ND	0.57	"		ND					25	
Vinyl bromide	ND	0.71	"		ND					25	
Vinyl Chloride	ND	0.21	"		ND					25	
Batch BF11075 - EPA TO15 PREP											
Blank (BF11075-BLK1) Blank									Prepared & Analyzed: 06/19/2021		
1,1,1,2-Tetrachloroethane	ND	0.69	ug/m³								
1,1,1-Trichloroethane	ND	0.55	"								
1,1,2,2-Tetrachloroethane	ND	0.69	"								
1,1,2-Trichloro-1,2,2-trifluoroethane (Freon 113)	ND	0.77	"								
1,1,2-Trichloroethane	ND	0.55	"								
1,1-Dichloroethane	ND	0.40	"								
1,1-Dichloroethylene	ND	0.099	"								
1,2,4-Trichlorobenzene	ND	0.74	"								
1,2,4-Trimethylbenzene	ND	0.49	"								
1,2-Dibromoethane	ND	0.77	"								
1,2-Dichlorobenzene	ND	0.60	"								
1,2-Dichloroethane	ND	0.40	"								
1,2-Dichloropropane	ND	0.46	"								
1,2-Dichlorotetrafluoroethane	ND	0.70	"								
1,3,5-Trimethylbenzene	ND	0.49	"								
1,3-Butadiene	ND	0.66	"								
1,3-Dichlorobenzene	ND	0.60	"								
1,3-Dichloropropane	ND	0.46	"								
1,4-Dichlorobenzene	ND	0.60	"								
1,4-Dioxane	ND	0.72	"								
2-Butanone	ND	0.29	"								
2-Hexanone	ND	0.82	"								
3-Chloropropene	ND	1.6	"								
4-Methyl-2-pentanone	ND	0.41	"								
Acetone	ND	0.48	"								
Acrylonitrile	ND	0.22	"								
Benzene	ND	0.32	"								
Benzyl chloride	ND	0.52	"								
Bromodichloromethane	ND	0.67	"								
Bromoform	ND	1.0	"								
Bromomethane	ND	0.39	"								
Carbon disulfide	ND	0.31	"								

Volatile Organic Compounds in Air by GC/MS - Quality Control Data

York Analytical Laboratories, Inc.

Analyte	Result	Reporting Limit	Units	Spike Level	Source* Result	%REC	%REC Limits	Flag	RPD	RPD Limit	Flag
Batch BF11075 - EPA TO15 PREP											
Blank (BF11075-BLK1) Blank									Prepared & Analyzed: 06/19/2021		
Carbon tetrachloride	ND	0.16	ug/m³								
Chlorobenzene	ND	0.46	"								
Chloroethane	ND	0.26	"								
Chloroform	ND	0.49	"								
Chloromethane	ND	0.21	"								
cis-1,2-Dichloroethylene	ND	0.099	"								
cis-1,3-Dichloropropylene	ND	0.45	"								
Cyclohexane	ND	0.34	"								
Dibromochloromethane	ND	0.85	"								
Dichlorodifluoromethane	ND	0.49	"								
Ethyl acetate	ND	0.72	"								
Ethyl Benzene	ND	0.43	"								
Hexachlorobutadiene	ND	1.1	"								
Isopropanol	ND	0.49	"								
Methyl Methacrylate	ND	0.41	"								
Methyl tert-butyl ether (MTBE)	ND	0.36	"								
Methylene chloride	ND	0.69	"								
n-Heptane	ND	0.41	"								
n-Hexane	ND	0.35	"								
o-Xylene	ND	0.43	"								
p- & m- Xylenes	ND	0.87	"								
p-Ethyltoluene	ND	0.49	"								
Propylene	ND	0.17	"								
Styrene	ND	0.43	"								
Tetrachloroethylene	ND	0.68	"								
Tetrahydrofuran	ND	0.59	"								
Toluene	ND	0.38	"								
trans-1,2-Dichloroethylene	ND	0.40	"								
trans-1,3-Dichloropropylene	ND	0.45	"								
Trichloroethylene	ND	0.13	"								
Trichlorofluoromethane (Freon 11)	ND	0.56	"								
Vinyl acetate	ND	0.35	"								
Vinyl bromide	ND	0.44	"								
Vinyl Chloride	ND	0.13	"								

Volatile Organic Compounds in Air by GC/MS - Quality Control Data

York Analytical Laboratories, Inc.

Analyte	Result	Reporting Limit	Units	Spike Level	Source* Result	%REC	%REC Limits	Flag	RPD	RPD Limit	Flag
Batch BF11075 - EPA TO15 PREP											
LCS (BF11075-BS1) LCS							Prepared & Analyzed: 06/19/2021				
1,1,1,2-Tetrachloroethane	9.49		ppbv	10.0		94.9	70-130				
1,1,1-Trichloroethane	11.2		"	10.0		112	70-130				
1,1,2,2-Tetrachloroethane	8.15		"	10.0		81.5	70-130				
1,1,2-Trichloro-1,2,2-trifluoroethane (Freon 113)	10.5		"	10.0		105	70-130				
1,1,2-Trichloroethane	8.37		"	10.0		83.7	70-130				
1,1-Dichloroethane	9.52		"	10.0		95.2	70-130				
1,1-Dichloroethylene	10.3		"	10.0		103	70-130				
1,2,4-Trichlorobenzene	7.67		"	10.0		76.7	70-130				
1,2,4-Trimethylbenzene	8.23		"	10.0		82.3	70-130				
1,2-Dibromoethane	9.08		"	10.0		90.8	70-130				
1,2-Dichlorobenzene	8.99		"	10.0		89.9	70-130				
1,2-Dichloroethane	9.87		"	10.0		98.7	70-130				
1,2-Dichloropropane	7.63		"	10.0		76.3	70-130				
1,2-Dichlorotetrafluoroethane	8.73		"	10.0		87.3	70-130				
1,3,5-Trimethylbenzene	8.20		"	10.0		82.0	70-130				
1,3-Butadiene	11.6		"	10.0		116	70-130				
1,3-Dichlorobenzene	9.68		"	10.0		96.8	70-130				
1,3-Dichloropropane	8.09		"	10.0		80.9	70-130				
1,4-Dichlorobenzene	9.80		"	10.0		98.0	70-130				
1,4-Dioxane	8.39		"	10.0		83.9	70-130				
2-Butanone	9.76		"	10.0		97.6	70-130				
2-Hexanone	7.08		"	10.0		70.8	70-130				
3-Chloropropene	9.45		"	10.0		94.5	70-130				
4-Methyl-2-pentanone	8.07		"	10.0		80.7	70-130				
Acetone	9.90		"	10.0		99.0	70-130				
Acrylonitrile	8.89		"	10.0		88.9	70-130				
Benzene	9.68		"	10.0		96.8	70-130				
Benzyl chloride	7.91		"	10.0		79.1	70-130				
Bromodichloromethane	8.57		"	10.0		85.7	70-130				
Bromoform	10.7		"	10.0		107	70-130				
Bromomethane	8.88		"	10.0		88.8	70-130				
Carbon disulfide	9.57		"	10.0		95.7	70-130				
Carbon tetrachloride	11.8		"	10.0		118	70-130				
Chlorobenzene	8.68		"	10.0		86.8	70-130				
Chloroethane	10.2		"	10.0		102	70-130				
Chloroform	10.5		"	10.0		105	70-130				
Chloromethane	11.6		"	10.0		116	70-130				
cis-1,2-Dichloroethylene	10.1		"	10.0		101	70-130				
cis-1,3-Dichloropropylene	8.40		"	10.0		84.0	70-130				
Cyclohexane	9.56		"	10.0		95.6	70-130				
Dibromochloromethane	9.66		"	10.0		96.6	70-130				
Dichlorodifluoromethane	9.11		"	10.0		91.1	70-130				
Ethyl acetate	9.11		"	10.0		91.1	70-130				
Ethyl Benzene	8.48		"	10.0		84.8	70-130				
Hexachlorobutadiene	8.40		"	10.0		84.0	70-130				
Isopropanol	10.0		"	10.0		100	70-130				
Methyl Methacrylate	8.22		"	10.0		82.2	70-130				
Methyl tert-butyl ether (MTBE)	10.5		"	10.0		105	70-130				
Methylene chloride	8.41		"	10.0		84.1	70-130				
n-Heptane	9.32		"	10.0		93.2	70-130				
n-Hexane	10.1		"	10.0		101	70-130				

Volatile Organic Compounds in Air by GC/MS - Quality Control Data

York Analytical Laboratories, Inc.

Analyte	Result	Reporting Limit	Units	Spike Level	Source* Result	%REC	%REC Limits	Flag	RPD	RPD Limit	Flag
Batch BF11075 - EPA TO15 PREP											
LCS (BF11075-BS1) LCS								Prepared & Analyzed: 06/19/2021			
o-Xylene	8.68		ppbv	10.0		86.8	70-130				
p- & m- Xylenes	17.8		"	20.0		88.8	70-130				
p-Ethyltoluene	9.09		"	10.0		90.9	70-130				
Propylene	7.55		"	10.0		75.5	70-130				
Styrene	9.28		"	10.0		92.8	70-130				
Tetrachloroethylene	9.53		"	10.0		95.3	70-130				
Tetrahydrofuran	9.79		"	10.0		97.9	70-130				
Toluene	7.81		"	10.0		78.1	70-130				
trans-1,2-Dichloroethylene	9.83		"	10.0		98.3	70-130				
trans-1,3-Dichloropropylene	8.54		"	10.0		85.4	70-130				
Trichloroethylene	8.86		"	10.0		88.6	70-130				
Trichlorofluoromethane (Freon 11)	11.4		"	10.0		114	70-130				
Vinyl acetate	8.82		"	10.0		88.2	70-130				
Vinyl bromide	11.2		"	10.0		112	70-130				
Vinyl Chloride	12.0		"	10.0		120	70-130				
Duplicate (BF11075-DUP1) Duplicate		*Source sample: 21F0920-02 (Duplicate)						Prepared: 06/19/2021 Analyzed: 06/20/2021			
1,1,1,2-Tetrachloroethane	ND	1.1	ug/m³		ND					25	
1,1,1-Trichloroethane	ND	0.87	"		ND					25	
1,1,2,2-Tetrachloroethane	ND	1.1	"		ND					25	
1,1,2-Trichloro-1,2,2-trifluoroethane (Freon 113)	ND	1.2	"		ND					25	
1,1,2-Trichloroethane	ND	0.87	"		ND					25	
1,1-Dichloroethane	ND	0.64	"		ND					25	
1,1-Dichloroethylene	2.8	0.16	"		2.6				4.65	25	
1,2,4-Trichlorobenzene	ND	1.2	"		ND					25	
1,2,4-Trimethylbenzene	15	0.78	"		16				6.15	25	
1,2-Dibromoethane	ND	1.2	"		ND					25	
1,2-Dichlorobenzene	ND	0.95	"		ND					25	
1,2-Dichloroethane	ND	0.64	"		ND					25	
1,2-Dichloropropane	ND	0.73	"		ND					25	
1,2-Dichlorotetrafluoroethane	ND	1.1	"		ND					25	
1,3,5-Trimethylbenzene	4.1	0.78	"		4.3				3.70	25	
1,3-Butadiene	5.9	1.1	"		7.5				23.6	25	
1,3-Dichlorobenzene	ND	0.95	"		ND					25	
1,3-Dichloropropane	ND	0.73	"		ND					25	
1,4-Dichlorobenzene	ND	0.95	"		ND					25	
1,4-Dioxane	ND	1.1	"		ND					25	
2-Butanone	29	0.47	"		29				0.976	25	
2-Hexanone	3.6	1.3	"		3.6				0.00	25	
3-Chloropropene	ND	2.5	"		ND					25	
4-Methyl-2-pentanone	1.5	0.65	"		1.4				4.44	25	
Acetone	46	0.75	"		45				3.31	25	
Acrylonitrile	ND	0.34	"		ND					25	
Benzene	3.2	0.51	"		3.2				1.57	25	
Benzyl chloride	ND	0.82	"		ND					25	
Bromodichloromethane	ND	1.1	"		ND					25	
Bromoform	ND	1.6	"		ND					25	
Bromomethane	ND	0.62	"		ND					25	
Carbon disulfide	6.8	0.49	"		6.7				0.733	25	
Carbon tetrachloride	0.50	0.25	"		0.40				22.2	25	
Chlorobenzene	ND	0.73	"		ND					25	

Volatile Organic Compounds in Air by GC/MS - Quality Control Data

York Analytical Laboratories, Inc.

Analyte	Result	Reporting Limit	Units	Spike Level	Source* Result	%REC	%REC Limits	Flag	RPD	RPD Limit	Flag
Batch BF11075 - EPA TO15 PREP											
Duplicate (BF11075-DUP1) Duplicate	*Source sample: 21F0920-02 (Duplicate)								Prepared: 06/19/2021 Analyzed: 06/20/2021		
Chloroethane	ND	0.42	ug/m³		ND					25	
Chloroform	2.1	0.78	"		2.1				0.00	25	
Chloromethane	0.46	0.33	"		0.56				19.4	25	
cis-1,2-Dichloroethylene	1.3	0.16	"		1.3				0.00	25	
cis-1,3-Dichloropropylene	ND	0.72	"		ND					25	
Cyclohexane	0.98	0.55	"		0.98				0.00	25	
Dibromochloromethane	ND	1.4	"		ND					25	
Dichlorodifluoromethane	2.2	0.79	"		2.4				6.90	25	
Ethyl acetate	0.97	1.1	"		0.92				6.06	25	
Ethyl Benzene	13	0.69	"		12				3.88	25	
Hexachlorobutadiene	ND	1.7	"		ND					25	
Isopropanol	24	0.78	"		23				2.48	25	
Methyl Methacrylate	2.4	0.65	"		2.3				2.74	25	
Methyl tert-butyl ether (MTBE)	ND	0.57	"		ND					25	
Methylene chloride	21	1.1	"		21				0.262	25	
n-Heptane	2.3	0.65	"		2.2				2.90	25	
n-Hexane	7.7	0.56	"		7.5				2.94	25	
o-Xylene	23	0.69	"		23				1.79	25	
p- & m- Xylenes	65	1.4	"		63				3.78	25	
p-Ethyltoluene	9.2	0.78	"		9.4				1.68	25	
Propylene	68	0.27	"		73				7.21	25	
Styrene	2.2	0.68	"		2.1				3.17	25	
Tetrachloroethylene	3.4	1.1	"		3.6				3.08	25	
Tetrahydrofuran	ND	0.94	"		ND					25	
Toluene	40	0.60	"		41				3.53	25	
trans-1,2-Dichloroethylene	ND	0.63	"		ND					25	
trans-1,3-Dichloropropylene	ND	0.72	"		ND					25	
Trichloroethylene	40	0.21	"		39				2.59	25	
Trichlorofluoromethane (Freon 11)	2.2	0.89	"		2.1				4.08	25	
Vinyl acetate	ND	0.56	"		ND					25	
Vinyl bromide	ND	0.69	"		ND					25	
Vinyl Chloride	0.57	0.20	"		0.73				25.0	25	

Sample and Data Qualifiers Relating to This Work Order

TO-CCV The value reported is ESTIMATED for this compound due to its behavior during continuing calibration verification (>30% Difference from initial calibration).

Definitions and Other Explanations

*	Analyte is not certified or the state of the samples origination does not offer certification for the Analyte.
ND	NOT DETECTED - the analyte is not detected at the Reported to level (LOQ/RL or LOD/MDL)
RL	REPORTING LIMIT - the minimum reportable value based upon the lowest point in the analyte calibration curve.
LOQ	LIMIT OF QUANTITATION - the minimum concentration of a target analyte that can be reported within a specified degree of confidence. This is the lowest point in an analyte calibration curve that has been subjected to all steps of the processing/analysis and verified to meet defined criteria. This is based upon NELAC 2009 Standards and applies to all analyses.
LOD	LIMIT OF DETECTION - a verified estimate of the minimum concentration of a substance in a given matrix that an analytical process can reliably detect. This is based upon NELAC 2009 Standards and applies to all analyses conducted under the auspices of EPA SW-846.
MDL	METHOD DETECTION LIMIT - a statistically derived estimate of the minimum amount of a substance an analytical system can reliably detect with a 99% confidence that the concentration of the substance is greater than zero. This is based upon 40 CFR Part 136 Appendix B and applies only to EPA 600 and 200 series methods.
Reported to	This indicates that the data for a particular analysis is reported to either the LOD/MDL, or the LOQ/RL. In cases where the "Reported to" is located above the LOD/MDL, any value between this and the LOQ represents an estimated value which is "J" flagged accordingly. This applies to volatile and semi-volatile target compounds only.
NR	Not reported
RPD	Relative Percent Difference
Wet	The data has been reported on an as-received (wet weight) basis
Low Bias	Low Bias flag indicates that the recovery of the flagged analyte is below the laboratory or regulatory lower control limit. The data user should take note that this analyte may be biased low but should evaluate multiple lines of evidence including the LCS and site-specific MS/MSD data to draw bias conclusions. In cases where no site-specific MS/MSD was requested, only the LCS data can be used to evaluate such bias.
High Bias	High Bias flag indicates that the recovery of the flagged analyte is above the laboratory or regulatory upper control limit. The data user should take note that this analyte may be biased high but should evaluate multiple lines of evidence including the LCS and site-specific MS/MSD data to draw bias conclusions. In cases where no site-specific MS/MSD was requested, only the LCS data can be used to evaluate such bias.
Non-Dir.	Non-dir. flag (Non-Directional Bias) indicates that the Relative Percent Difference (RPD) (a measure of precision) among the MS and MSD data is outside the laboratory or regulatory control limit. This alerts the data user where the MS and MSD are from site-specific samples that the RPD is high due to either non-homogeneous distribution of target analyte between the MS/MSD or indicates poor reproducibility for other reasons.

If EPA SW-846 method 8270 is included herein it is noted that the target compound N-nitrosodiphenylamine (NDPA) decomposes in the gas chromatographic inlet and cannot be separated from diphenylamine (DPA). These results could actually represent 100% DPA, 100% NDPA or some combination of the two. For this reason, York reports the combined result for n-nitrosodiphenylamine and diphenylamine for either of these compounds as a combined concentration as Diphenylamine.

If Total PCBs are detected and the target aroclors reported are "Not detected", the Total PCB value is reported due to the presence of either or both Aroclors 1262 and 1268 which are non-target aroclors for some regulatory lists.

2-chloroethylvinyl ether readily breaks down under acidic conditions. Samples that are acid preserved, including standards will exhibit breakdown. The data user should take note.

Certification for pH is no longer offered by NYDOH ELAP.

Semi-Volatile and Volatile analyses are reported down to the LOD/MDL, with values between the LOD/MDL and the LOQ being "J" flagged as estimated results.

For analyses by EPA SW-846-8270D, the Limit of Quantitation (LOQ) reported for benzidine is based upon the lowest standard used for calibration and is not a verified LOQ due to this compound's propensity for oxidative losses during extraction/concentration procedures and non-reproducible chromatographic performance.

York Analytical Laboratories, Inc.
120 Research Drive, Stratford, CT 06615
132-02 89th Ave Queens, NY 11418
clientservices@yorklab.com
www.yorklab.com

Field Chain-of-Custody Record - AIR

NOTE: YORK's Standard Terms & Conditions are listed on the back side of this document. This document serves as your written authorization for YORK to proceed with the analyses requested below. Your signature binds you to YORK's Standard Terms & Conditions.

YORK Project No. 21F0863

Page 1 of 1

YOUR Information	Report To:	Invoice To:
Company: Langan Engineering	Company:	Company:
Address: 1 N Broadway Suite 910 White Plains NY 10601	Address:	Address:
Phone.: 212-479-5537	Phone.:	Phone.:
Contact: Paul McMahon	Contact: LGrose@langan.com	Contact:
E-mail: pmcmahon@gmail.com	E-mail:	E-mail:

YOUR Project Number: 170653201

YOUR Project Name: 2 South Main St.

YOUR PO#:

Turn-Around Time
- RUSH - Next Day
- RUSH - Two Day
- RUSH - Three Day
- RUSH - Four Day
- Standard (5-7 Day) ✓

Please print clearly and legibly. All information must be complete. Samples will not be logged in and the turn-around-time clock will not begin until any questions by YORK are resolved.

Samples Collected by: (print your name above and sign below)

Air Matrix Codes
- AI - Indoor Ambient Air
- AO - Outdoor Amb. Air
- AE - Vapor Extraction Well/ Process Gas/Effluent
- AS - Soil Vapor/Sub-Slab

Samples From
- New York ✓
- New Jersey
- Connecticut
- Pennsylvania
- Other

Report / EDD Type (circle selections)
- Summary Report
- QA Report
- NY ASP A Package
- NY ASP B Package
- Other:
- CT RCP
- CT RCP DQA/DUE
- NJDEP Reduced Deliv.
- NJDKQP
- Standard Excel EDD
- EQuIS (Standard)
- NYSDEC EQuIS
- NJDEP SRP HazSite

YORK Reg. Comp.
Compared to the following Regulation(s): (please fill in)

Certified Canisters: Batch ___ Individual ___

Please enter the following REQUIRED Field Data

Reporting Units: ug/m³ ✓ ppbv ___ ppmv ___

Sample Identification	Date/Time Sampled	Air Matrix	Canister Vacuum Before Sampling (in Hg)	Canister Vacuum After Sampling (in Hg)	Canister ID	Flow Cont. ID	Analysis Requested
SV01_061721	6/17/21 ~~1215-1415~~ 0910 1110	AS	-30.0	-8.0	Y74	3351	TO-15 VOCs
SV02_061721	6/17/21 1215-1415	↓	-30.0	-9.0	28310	5704	↓

Comments:

Detection Limits Required
- ≤ 1 ug/m³ ___
- NYSDEC V1 Limits ___
- Routine Survey ___
- Other ___

Sampling Media
- 6 Liter Canister ✓
- Tedlar Bag

Samples Relinquished by / Company	Date/Time	Samples Received by / Company	Date/Time	Samples Relinquished by / Company	Date/Time
Lauren P. Grove Langan 1610		Austen Aranco	6/17/21 4:10	Austen Aranco	6/17/21
Samples Received by / Company	Date/Time	Samples Relinquished by / Company	Date/Time	Samples Received by / Company	Date/Time
Samples Relinquished by / Company	Date/Time	Samples Received by / Company	Date/Time	Samples Received in LAB by	Date/Time
				[signature] /YORK	6/18/21 12:30

Technical Report

prepared for:

Langan Engineering & Environmental Services (NYC)
21 Penn Plaza, 360 West 31st Street
New York NY, 10001
Attention: Paul McMahon

Report Date: 07/12/2021
Client Project ID: 170653201
York Project (SDG) No.: 21F1461

Revision No. 1.0

CT Cert. No. PH-0723 New Jersey Cert. No. CT005 and NY037 New York Cert. Nos. 10854 and 12058 PA Cert. No. 68-04440

120 RESEARCH DRIVE STRATFORD, CT 06615 132-02 89th AVENUE RICHMOND HILL, NY 11418
www.YORKLAB.com (203) 325-1371 FAX (203) 357-0166 ClientServices@yorklab.com

Report Date: 07/12/2021
Client Project ID: 170653201
York Project (SDG) No.: 21F1461

Langan Engineering & Environmental Services (NYC)
21 Penn Plaza, 360 West 31st Street
New York NY, 10001
Attention: Paul McMahon

Purpose and Results

This report contains the analytical data for the sample(s) identified on the attached chain-of-custody received in our laboratory on June 30, 2021 and listed below. The project was identified as your project: **170653201**.

The analyses were conducted utilizing appropriate EPA, Standard Methods, and ASTM methods as detailed in the data summary tables.

All samples were received in proper condition meeting the customary acceptance requirements for environmental samples except those indicated under the Sample and Analysis Qualifiers section of this report.

All analyses met the method and laboratory standard operating procedure requirements except as indicated by any data flags, the meaning of which are explained in the Sample and Data Qualifiers Relating to This Work Order section of this report and case narrative if applicable.

The results of the analyses, which are all reported on dry weight basis (soils) unless otherwise noted, are detailed in the following pages.

Please contact Client Services at 203.325.1371 with any questions regarding this report.

York Sample ID	Client Sample ID	Matrix	Date Collected	Date Received
21F1461-01	EB09_0-1	Soil	06/30/2021	06/30/2021
21F1461-02	EB10_0-1	Soil	06/30/2021	06/30/2021
21F1461-03	EB11_2-3	Soil	06/30/2021	06/30/2021
21F1461-04	MW03_063021	Water	06/30/2021	06/30/2021
21F1461-05	MW04_063021	Water	06/30/2021	06/30/2021

General Notes for York Project (SDG) No.: 21F1461

1. The RLs and MDLs (Reporting Limit and Method Detection Limit respectively) reported are adjusted for any dilution necessary due to the levels of target and/or non-target analytes and matrix interference. The RL(REPORTING LIMIT) is based upon the lowest standard utilized for the calibration where applicable.
2. Samples are retained for a period of thirty days after submittal of report, unless other arrangements are made.
3. York's liability for the above data is limited to the dollar value paid to York for the referenced project.
4. This report shall not be reproduced without the written approval of York Analytical Laboratories, Inc.
5. All analyses conducted met method or Laboratory SOP requirements. See the Sample and Data Qualifiers Section for further information.
6. It is noted that no analyses reported herein were subcontracted to another laboratory, unless noted in the report.
7. This report reflects results that relate only to the samples submitted on the attached chain-of-custody form(s) received by York.
8. Analyses conducted at York Analytical Laboratories, Inc. Stratford, CT are indicated by NY Cert. No. 10854; those conducted at York Analytical Laboratories, Inc., Richmond Hill, NY are indicated by NY Cert. No. 12058.

Approved By **Date:** 07/12/2021

Cassie L. Mosher
Laboratory Manager

Sample Information

Client Sample ID: **EB09_0-1** **York Sample ID:** **21F1461-01**

York Project (SDG) No.	Client Project ID	Matrix	Collection Date/Time	Date Received
21F1461	170653201	Soil	June 30, 2021 9:15 am	06/30/2021

Volatiles, 8260 Comprehensive

Log-in Notes: **Sample Notes:**

Sample Prepared by Method: EPA 5035A

CAS No.	Parameter	Result	Flag	Units	Reported to LOD/MDL	LOQ	Dilution	Reference Method	Date/Time Prepared	Date/Time Analyzed	Analyst
630-20-6	1,1,1,2-Tetrachloroethane	ND		mg/kg dry	0.0022	0.0044	1	EPA 8260C	07/01/2021 06:47	07/01/2021 21:53	KHA
								Certifications:	CTDOH,NELAC-NY10854,NELAC-NY12058,NJDEP,PADEP		
71-55-6	1,1,1-Trichloroethane	ND		mg/kg dry	0.0022	0.0044	1	EPA 8260C	07/01/2021 06:47	07/01/2021 21:53	KHA
								Certifications:	CTDOH,NELAC-NY10854,NELAC-NY12058,NJDEP,PADEP		
79-34-5	1,1,2,2-Tetrachloroethane	ND		mg/kg dry	0.0022	0.0044	1	EPA 8260C	07/01/2021 06:47	07/01/2021 21:53	KHA
								Certifications:	CTDOH,NELAC-NY10854,NELAC-NY12058,NJDEP,PADEP		
76-13-1	1,1,2-Trichloro-1,2,2-trifluoroethane (Freon 113)	ND		mg/kg dry	0.0022	0.0044	1	EPA 8260C	07/01/2021 06:47	07/01/2021 21:53	KHA
								Certifications:	CTDOH,NELAC-NY10854,NELAC-NY12058,NJDEP		
79-00-5	1,1,2-Trichloroethane	ND		mg/kg dry	0.0022	0.0044	1	EPA 8260C	07/01/2021 06:47	07/01/2021 21:53	KHA
								Certifications:	CTDOH,NELAC-NY10854,NELAC-NY12058,NJDEP,PADEP		
75-34-3	1,1-Dichloroethane	ND		mg/kg dry	0.0022	0.0044	1	EPA 8260C	07/01/2021 06:47	07/01/2021 21:53	KHA
								Certifications:	CTDOH,NELAC-NY10854,NELAC-NY12058,NJDEP,PADEP		
75-35-4	1,1-Dichloroethylene	ND		mg/kg dry	0.0022	0.0044	1	EPA 8260C	07/01/2021 06:47	07/01/2021 21:53	KHA
								Certifications:	CTDOH,NELAC-NY10854,NELAC-NY12058,NJDEP,PADEP		
87-61-6	1,2,3-Trichlorobenzene	ND		mg/kg dry	0.0022	0.0044	1	EPA 8260C	07/01/2021 06:47	07/01/2021 21:53	KHA
								Certifications:	NELAC-NY10854,NELAC-NY12058,NJDEP,PADEP		
96-18-4	1,2,3-Trichloropropane	ND		mg/kg dry	0.0022	0.0044	1	EPA 8260C	07/01/2021 06:47	07/01/2021 21:53	KHA
								Certifications:	NELAC-NY10854,NELAC-NY12058,NJDEP		
120-82-1	1,2,4-Trichlorobenzene	ND		mg/kg dry	0.0022	0.0044	1	EPA 8260C	07/01/2021 06:47	07/01/2021 21:53	KHA
								Certifications:	NELAC-NY10854,NELAC-NY12058,NJDEP,PADEP		
95-63-6	1,2,4-Trimethylbenzene	ND		mg/kg dry	0.0022	0.0044	1	EPA 8260C	07/01/2021 06:47	07/01/2021 21:53	KHA
								Certifications:	CTDOH,NELAC-NY10854,NELAC-NY12058,NJDEP,PADEP		
96-12-8	1,2-Dibromo-3-chloropropane	ND		mg/kg dry	0.0022	0.0044	1	EPA 8260C	07/01/2021 06:47	07/01/2021 21:53	KHA
								Certifications:	CTDOH,NELAC-NY10854,NELAC-NY12058,NJDEP,PADEP		
106-93-4	1,2-Dibromoethane	ND		mg/kg dry	0.0022	0.0044	1	EPA 8260C	07/01/2021 06:47	07/01/2021 21:53	KHA
								Certifications:	CTDOH,NELAC-NY10854,NELAC-NY12058,NJDEP,PADEP		
95-50-1	1,2-Dichlorobenzene	ND		mg/kg dry	0.0022	0.0044	1	EPA 8260C	07/01/2021 06:47	07/01/2021 21:53	KHA
								Certifications:	CTDOH,NELAC-NY10854,NELAC-NY12058,NJDEP,PADEP		
107-06-2	1,2-Dichloroethane	ND		mg/kg dry	0.0022	0.0044	1	EPA 8260C	07/01/2021 06:47	07/01/2021 21:53	KHA
								Certifications:	CTDOH,NELAC-NY10854,NELAC-NY12058,NJDEP,PADEP		
78-87-5	1,2-Dichloropropane	ND		mg/kg dry	0.0022	0.0044	1	EPA 8260C	07/01/2021 06:47	07/01/2021 21:53	KHA
								Certifications:	CTDOH,NELAC-NY10854,NELAC-NY12058,NJDEP,PADEP		
108-67-8	1,3,5-Trimethylbenzene	ND		mg/kg dry	0.0022	0.0044	1	EPA 8260C	07/01/2021 06:47	07/01/2021 21:53	KHA
								Certifications:	CTDOH,NELAC-NY10854,NELAC-NY12058,NJDEP,PADEP		
541-73-1	1,3-Dichlorobenzene	ND		mg/kg dry	0.0022	0.0044	1	EPA 8260C	07/01/2021 06:47	07/01/2021 21:53	KHA
								Certifications:	CTDOH,NELAC-NY10854,NELAC-NY12058,NJDEP,PADEP		
106-46-7	1,4-Dichlorobenzene	ND		mg/kg dry	0.0022	0.0044	1	EPA 8260C	07/01/2021 06:47	07/01/2021 21:53	KHA
								Certifications:	CTDOH,NELAC-NY10854,NELAC-NY12058,NJDEP,PADEP		
123-91-1	1,4-Dioxane	ND		mg/kg dry	0.044	0.088	1	EPA 8260C	07/01/2021 06:47	07/01/2021 21:53	KHA
								Certifications:	NELAC-NY10854,NELAC-NY12058,NJDEP,PADEP		
78-93-3	**2-Butanone**	**0.0029**	J	mg/kg dry	0.0022	0.0044	1	EPA 8260C	07/01/2021 06:47	07/01/2021 21:53	KHA
								Certifications:	CTDOH,NELAC-NY10854,NELAC-NY12058,NJDEP,PADEP		

Sample Information

Client Sample ID: **EB09_0-1** **York Sample ID:** **21F1461-01**

York Project (SDG) No.	Client Project ID	Matrix	Collection Date/Time	Date Received
21F1461	170653201	Soil	June 30, 2021 9:15 am	06/30/2021

Volatiles, 8260 Comprehensive

Log-in Notes: **Sample Notes:**

Sample Prepared by Method: EPA 5035A

CAS No.	Parameter	Result	Flag	Units	Reported to LOD/MDL	LOQ	Dilution	Reference Method	Date/Time Prepared	Date/Time Analyzed	Analyst
591-78-6	2-Hexanone	ND		mg/kg dry	0.0022	0.0044	1	EPA 8260C	07/01/2021 06:47	07/01/2021 21:53	KHA
								Certifications:	CTDOH,NELAC-NY10854,NELAC-NY12058,NJDEP,PADEP		
108-10-1	4-Methyl-2-pentanone	ND		mg/kg dry	0.0022	0.0044	1	EPA 8260C	07/01/2021 06:47	07/01/2021 21:53	KHA
								Certifications:	CTDOH,NELAC-NY10854,NELAC-NY12058,NJDEP,PADEP		
67-64-1	**Acetone**	**0.016**	ICV-E	mg/kg dry	0.0044	0.0088	1	EPA 8260C	07/01/2021 06:47	07/01/2021 21:53	KHA
								Certifications:	CTDOH,NELAC-NY10854,NELAC-NY12058,NJDEP,PADEP		
107-02-8	Acrolein	ND		mg/kg dry	0.0044	0.0088	1	EPA 8260C	07/01/2021 06:47	07/01/2021 21:53	KHA
								Certifications:	CTDOH,NELAC-NY10854,NELAC-NY12058,NJDEP,PADEP		
107-13-1	Acrylonitrile	ND		mg/kg dry	0.0022	0.0044	1	EPA 8260C	07/01/2021 06:47	07/01/2021 21:53	KHA
								Certifications:	CTDOH,NELAC-NY10854,NELAC-NY12058,NJDEP,PADEP		
71-43-2	Benzene	ND		mg/kg dry	0.0022	0.0044	1	EPA 8260C	07/01/2021 06:47	07/01/2021 21:53	KHA
								Certifications:	CTDOH,NELAC-NY10854,NELAC-NY12058,NJDEP,PADEP		
74-97-5	Bromochloromethane	ND		mg/kg dry	0.0022	0.0044	1	EPA 8260C	07/01/2021 06:47	07/01/2021 21:53	KHA
								Certifications:	NELAC-NY10854,NELAC-NY12058,NJDEP,PADEP		
75-27-4	Bromodichloromethane	ND		mg/kg dry	0.0022	0.0044	1	EPA 8260C	07/01/2021 06:47	07/01/2021 21:53	KHA
								Certifications:	CTDOH,NELAC-NY10854,NELAC-NY12058,NJDEP,PADEP		
75-25-2	Bromoform	ND		mg/kg dry	0.0022	0.0044	1	EPA 8260C	07/01/2021 06:47	07/01/2021 21:53	KHA
								Certifications:	CTDOH,NELAC-NY10854,NELAC-NY12058,NJDEP,PADEP		
74-83-9	Bromomethane	ND		mg/kg dry	0.0022	0.0044	1	EPA 8260C	07/01/2021 06:47	07/01/2021 21:53	KHA
								Certifications:	CTDOH,NELAC-NY10854,NELAC-NY12058,NJDEP,PADEP		
75-15-0	**Carbon disulfide**	**0.017**		mg/kg dry	0.0022	0.0044	1	EPA 8260C	07/01/2021 06:47	07/01/2021 21:53	KHA
								Certifications:	CTDOH,NELAC-NY10854,NELAC-NY12058,NJDEP,PADEP		
56-23-5	Carbon tetrachloride	ND		mg/kg dry	0.0022	0.0044	1	EPA 8260C	07/01/2021 06:47	07/01/2021 21:53	KHA
								Certifications:	CTDOH,NELAC-NY10854,NELAC-NY12058,NJDEP,PADEP		
108-90-7	Chlorobenzene	ND		mg/kg dry	0.0022	0.0044	1	EPA 8260C	07/01/2021 06:47	07/01/2021 21:53	KHA
								Certifications:	CTDOH,NELAC-NY10854,NELAC-NY12058,NJDEP,PADEP		
75-00-3	Chloroethane	ND		mg/kg dry	0.0022	0.0044	1	EPA 8260C	07/01/2021 06:47	07/01/2021 21:53	KHA
								Certifications:	CTDOH,NELAC-NY10854,NELAC-NY12058,NJDEP,PADEP		
67-66-3	Chloroform	ND		mg/kg dry	0.0022	0.0044	1	EPA 8260C	07/01/2021 06:47	07/01/2021 21:53	KHA
								Certifications:	CTDOH,NELAC-NY10854,NELAC-NY12058,NJDEP,PADEP		
74-87-3	Chloromethane	ND		mg/kg dry	0.0022	0.0044	1	EPA 8260C	07/01/2021 06:47	07/01/2021 21:53	KHA
								Certifications:	CTDOH,NELAC-NY10854,NELAC-NY12058,NJDEP,PADEP		
156-59-2	cis-1,2-Dichloroethylene	ND		mg/kg dry	0.0022	0.0044	1	EPA 8260C	07/01/2021 06:47	07/01/2021 21:53	KHA
								Certifications:	CTDOH,NELAC-NY10854,NELAC-NY12058,NJDEP,PADEP		
10061-01-5	cis-1,3-Dichloropropylene	ND		mg/kg dry	0.0022	0.0044	1	EPA 8260C	07/01/2021 06:47	07/01/2021 21:53	KHA
								Certifications:	CTDOH,NELAC-NY10854,NELAC-NY12058,NJDEP,PADEP		
110-82-7	Cyclohexane	ND		mg/kg dry	0.0022	0.0044	1	EPA 8260C	07/01/2021 06:47	07/01/2021 21:53	KHA
								Certifications:	NELAC-NY10854,NELAC-NY12058,NJDEP,PADEP		
124-48-1	Dibromochloromethane	ND		mg/kg dry	0.0022	0.0044	1	EPA 8260C	07/01/2021 06:47	07/01/2021 21:53	KHA
								Certifications:	NELAC-NY10854,NELAC-NY12058,NJDEP,PADEP		
74-95-3	Dibromomethane	ND		mg/kg dry	0.0022	0.0044	1	EPA 8260C	07/01/2021 06:47	07/01/2021 21:53	KHA
								Certifications:	NELAC-NY10854,NELAC-NY12058,NJDEP,PADEP		
75-71-8	Dichlorodifluoromethane	ND		mg/kg dry	0.0022	0.0044	1	EPA 8260C	07/01/2021 06:47	07/01/2021 21:53	KHA
								Certifications:	NELAC-NY10854,NELAC-NY12058,NJDEP,PADEP		

Sample Information

Client Sample ID: **EB09_0-1** **York Sample ID:** **21F1461-01**

York Project (SDG) No.	Client Project ID	Matrix	Collection Date/Time	Date Received
21F1461	170653201	Soil	June 30, 2021 9:15 am	06/30/2021

Volatiles, 8260 Comprehensive

Log-in Notes: **Sample Notes:**

Sample Prepared by Method: EPA 5035A

CAS No.	Parameter	Result	Flag	Units	Reported to LOD/MDL	LOQ	Dilution	Reference Method	Date/Time Prepared	Date/Time Analyzed	Analyst
100-41-4	Ethyl Benzene	ND		mg/kg dry	0.0022	0.0044	1	EPA 8260C	07/01/2021 06:47	07/01/2021 21:53	KHA
								Certifications:	CTDOH,NELAC-NY10854,NELAC-NY12058,NJDEP,PADEP		
87-68-3	Hexachlorobutadiene	ND		mg/kg dry	0.0022	0.0044	1	EPA 8260C	07/01/2021 06:47	07/01/2021 21:53	KHA
								Certifications:	NELAC-NY10854,NELAC-NY12058,NJDEP,PADEP		
98-82-8	Isopropylbenzene	ND		mg/kg dry	0.0022	0.0044	1	EPA 8260C	07/01/2021 06:47	07/01/2021 21:53	KHA
								Certifications:	CTDOH,NELAC-NY10854,NELAC-NY12058,NJDEP,PADEP		
79-20-9	Methyl acetate	ND		mg/kg dry	0.0022	0.0044	1	EPA 8260C	07/01/2021 06:47	07/01/2021 21:53	KHA
								Certifications:	NELAC-NY10854,NELAC-NY12058,NJDEP,PADEP		
1634-04-4	Methyl tert-butyl ether (MTBE)	ND		mg/kg dry	0.0022	0.0044	1	EPA 8260C	07/01/2021 06:47	07/01/2021 21:53	KHA
								Certifications:	CTDOH,NELAC-NY10854,NELAC-NY12058,NJDEP,PADEP		
108-87-2	Methylcyclohexane	ND		mg/kg dry	0.0022	0.0044	1	EPA 8260C	07/01/2021 06:47	07/01/2021 21:53	KHA
								Certifications:	NELAC-NY10854,NELAC-NY12058,NJDEP,PADEP		
75-09-2	Methylene chloride	ND		mg/kg dry	0.0044	0.0088	1	EPA 8260C	07/01/2021 06:47	07/01/2021 21:53	KHA
								Certifications:	CTDOH,NELAC-NY10854,NELAC-NY12058,NJDEP,PADEP		
104-51-8	n-Butylbenzene	ND		mg/kg dry	0.0022	0.0044	1	EPA 8260C	07/01/2021 06:47	07/01/2021 21:53	KHA
								Certifications:	CTDOH,NELAC-NY10854,NELAC-NY12058,NJDEP,PADEP		
103-65-1	n-Propylbenzene	ND		mg/kg dry	0.0022	0.0044	1	EPA 8260C	07/01/2021 06:47	07/01/2021 21:53	KHA
								Certifications:	CTDOH,NELAC-NY10854,NELAC-NY12058,NJDEP,PADEP		
95-47-6	o-Xylene	ND		mg/kg dry	0.0022	0.0044	1	EPA 8260C	07/01/2021 06:47	07/01/2021 21:53	KHA
								Certifications:	CTDOH,NELAC-NY10854,NELAC-NY12058,PADEP		
179601-23-1	p- & m- Xylenes	ND		mg/kg dry	0.0044	0.0088	1	EPA 8260C	07/01/2021 06:47	07/01/2021 21:53	KHA
								Certifications:	CTDOH,NELAC-NY10854,NELAC-NY12058,PADEP		
99-87-6	p-Isopropyltoluene	ND		mg/kg dry	0.0022	0.0044	1	EPA 8260C	07/01/2021 06:47	07/01/2021 21:53	KHA
								Certifications:	CTDOH,NELAC-NY10854,NELAC-NY12058,NJDEP,PADEP		
135-98-8	sec-Butylbenzene	ND		mg/kg dry	0.0022	0.0044	1	EPA 8260C	07/01/2021 06:47	07/01/2021 21:53	KHA
								Certifications:	CTDOH,NELAC-NY10854,NELAC-NY12058,NJDEP,PADEP		
100-42-5	Styrene	ND		mg/kg dry	0.0022	0.0044	1	EPA 8260C	07/01/2021 06:47	07/01/2021 21:53	KHA
								Certifications:	CTDOH,NELAC-NY10854,NELAC-NY12058,NJDEP,PADEP		
75-65-0	tert-Butyl alcohol (TBA)	ND		mg/kg dry	0.0022	0.0044	1	EPA 8260C	07/01/2021 06:47	07/01/2021 21:53	KHA
								Certifications:	NELAC-NY10854,NELAC-NY12058,NJDEP,PADEP		
98-06-6	tert-Butylbenzene	ND		mg/kg dry	0.0022	0.0044	1	EPA 8260C	07/01/2021 06:47	07/01/2021 21:53	KHA
								Certifications:	CTDOH,NELAC-NY10854,NELAC-NY12058,NJDEP,PADEP		
127-18-4	Tetrachloroethylene	ND		mg/kg dry	0.0022	0.0044	1	EPA 8260C	07/01/2021 06:47	07/01/2021 21:53	KHA
								Certifications:	CTDOH,NELAC-NY10854,NELAC-NY12058,NJDEP,PADEP		
108-88-3	Toluene	ND		mg/kg dry	0.0022	0.0044	1	EPA 8260C	07/01/2021 06:47	07/01/2021 21:53	KHA
								Certifications:	CTDOH,NELAC-NY10854,NELAC-NY12058,NJDEP,PADEP		
156-60-5	trans-1,2-Dichloroethylene	ND		mg/kg dry	0.0022	0.0044	1	EPA 8260C	07/01/2021 06:47	07/01/2021 21:53	KHA
								Certifications:	CTDOH,NELAC-NY10854,NELAC-NY12058,NJDEP,PADEP		
10061-02-6	trans-1,3-Dichloropropylene	ND		mg/kg dry	0.0022	0.0044	1	EPA 8260C	07/01/2021 06:47	07/01/2021 21:53	KHA
								Certifications:	CTDOH,NELAC-NY10854,NELAC-NY12058,NJDEP,PADEP		
79-01-6	Trichloroethylene	ND		mg/kg dry	0.0022	0.0044	1	EPA 8260C	07/01/2021 06:47	07/01/2021 21:53	KHA
								Certifications:	CTDOH,NELAC-NY10854,NELAC-NY12058,NJDEP,PADEP		
75-69-4	Trichlorofluoromethane	ND		mg/kg dry	0.0022	0.0044	1	EPA 8260C	07/01/2021 06:47	07/01/2021 21:53	KHA
								Certifications:	CTDOH,NELAC-NY10854,NELAC-NY12058,NJDEP,PADEP		

Sample Information

Client Sample ID: **EB09_0-1** **York Sample ID:** **21F1461-01**

York Project (SDG) No.	Client Project ID	Matrix	Collection Date/Time	Date Received
21F1461	170653201	Soil	June 30, 2021 9:15 am	06/30/2021

Volatiles, 8260 Comprehensive

Log-in Notes: **Sample Notes:**

Sample Prepared by Method: EPA 5035A

CAS No.	Parameter	Result	Flag	Units	Reported to LOD/MDL	LOQ	Dilution	Reference Method	Date/Time Prepared	Date/Time Analyzed	Analyst
75-01-4	Vinyl Chloride	ND		mg/kg dry	0.0022	0.0044	1	EPA 8260C	07/01/2021 06:47	07/01/2021 21:53	KHA
								Certifications:	CTDOH,NELAC-NY10854,NELAC-NY12058,NJDEP,PADEP		
1330-20-7	Xylenes, Total	ND		mg/kg dry	0.0066	0.013	1	EPA 8260C	07/01/2021 06:47	07/01/2021 21:53	KHA
								Certifications:	CTDOH,NELAC-NY10854,NELAC-NY12058,NJDEP		

	Surrogate Recoveries	Result	Acceptance Range
17060-07-0	*Surrogate: SURR: 1,2-Dichloroethane-d4*	*93.4 %*	*77-125*
2037-26-5	*Surrogate: SURR: Toluene-d8*	*99.0 %*	*85-120*
460-00-4	*Surrogate: SURR: p-Bromofluorobenzene*	*109 %*	*76-130*

Semi-Volatiles, 8270 Comprehensive

Log-in Notes: **Sample Notes:**

Sample Prepared by Method: EPA 3546 SVOA

CAS No.	Parameter	Result	Flag	Units	Reported to LOD/MDL	LOQ	Dilution	Reference Method	Date/Time Prepared	Date/Time Analyzed	Analyst
92-52-4	1,1-Biphenyl	ND		mg/kg dry	0.0523	0.104	2	EPA 8270D	07/03/2021 08:53	07/06/2021 23:16	KH
								Certifications:	NELAC-NY10854,NJDEP,PADEP		
95-94-3	1,2,4,5-Tetrachlorobenzene	ND		mg/kg dry	0.104	0.209	2	EPA 8270D	07/03/2021 08:53	07/06/2021 23:16	KH
								Certifications:	NELAC-NY10854,NJDEP,PADEP		
122-66-7	1,2-Diphenylhydrazine (as Azobenzene)	ND		mg/kg dry	0.0523	0.104	2	EPA 8270D	07/03/2021 08:53	07/06/2021 23:16	KH
								Certifications:	NELAC-NY10854,NJDEP,PADEP		
58-90-2	2,3,4,6-Tetrachlorophenol	ND		mg/kg dry	0.104	0.209	2	EPA 8270D	07/03/2021 08:53	07/06/2021 23:16	KH
								Certifications:	NELAC-NY10854,NJDEP,PADEP		
95-95-4	2,4,5-Trichlorophenol	ND		mg/kg dry	0.0523	0.104	2	EPA 8270D	07/03/2021 08:53	07/06/2021 23:16	KH
								Certifications:	CTDOH,NELAC-NY10854,NJDEP,PADEP		
88-06-2	2,4,6-Trichlorophenol	ND		mg/kg dry	0.0523	0.104	2	EPA 8270D	07/03/2021 08:53	07/06/2021 23:16	KH
								Certifications:	CTDOH,NELAC-NY10854,NJDEP,PADEP		
120-83-2	2,4-Dichlorophenol	ND		mg/kg dry	0.0523	0.104	2	EPA 8270D	07/03/2021 08:53	07/06/2021 23:16	KH
								Certifications:	CTDOH,NELAC-NY10854,NJDEP,PADEP		
105-67-9	2,4-Dimethylphenol	ND		mg/kg dry	0.0523	0.104	2	EPA 8270D	07/03/2021 08:53	07/06/2021 23:16	KH
								Certifications:	CTDOH,NELAC-NY10854,NJDEP,PADEP		
51-28-5	2,4-Dinitrophenol	ND		mg/kg dry	0.104	0.209	2	EPA 8270D	07/03/2021 08:53	07/06/2021 23:16	KH
								Certifications:	CTDOH,NELAC-NY10854,NJDEP,PADEP		
121-14-2	2,4-Dinitrotoluene	ND		mg/kg dry	0.0523	0.104	2	EPA 8270D	07/03/2021 08:53	07/06/2021 23:16	KH
								Certifications:	CTDOH,NELAC-NY10854,NJDEP,PADEP		
606-20-2	2,6-Dinitrotoluene	ND		mg/kg dry	0.0523	0.104	2	EPA 8270D	07/03/2021 08:53	07/06/2021 23:16	KH
								Certifications:	CTDOH,NELAC-NY10854,NJDEP,PADEP		
91-58-7	2-Chloronaphthalene	ND		mg/kg dry	0.0523	0.104	2	EPA 8270D	07/03/2021 08:53	07/06/2021 23:16	KH
								Certifications:	CTDOH,NELAC-NY10854,NJDEP,PADEP		
95-57-8	2-Chlorophenol	ND		mg/kg dry	0.0523	0.104	2	EPA 8270D	07/03/2021 08:53	07/06/2021 23:16	KH
								Certifications:	CTDOH,NELAC-NY10854,NJDEP,PADEP		
91-57-6	2-Methylnaphthalene	ND		mg/kg dry	0.0523	0.104	2	EPA 8270D	07/03/2021 08:53	07/06/2021 23:16	KH
								Certifications:	CTDOH,NELAC-NY10854,NJDEP,PADEP		

Sample Information

Client Sample ID: **EB09_0-1** **York Sample ID:** **21F1461-01**

York Project (SDG) No.	Client Project ID	Matrix	Collection Date/Time	Date Received
21F1461	170653201	Soil	June 30, 2021 9:15 am	06/30/2021

Semi-Volatiles, 8270 Comprehensive **Log-in Notes:** **Sample Notes:**

Sample Prepared by Method: EPA 3546 SVOA

CAS No.	Parameter	Result	Flag	Units	Reported to LOD/MDL	LOQ	Dilution	Reference Method	Date/Time Prepared	Date/Time Analyzed	Analyst
95-48-7	2-Methylphenol	ND		mg/kg dry	0.0523	0.104	2	EPA 8270D Certifications: CTDOH,NELAC-NY10854,NJDEP,PADEP	07/03/2021 08:53	07/06/2021 23:16	KH
88-74-4	2-Nitroaniline	ND		mg/kg dry	0.104	0.209	2	EPA 8270D Certifications: CTDOH,NELAC-NY10854,NJDEP,PADEP	07/03/2021 08:53	07/06/2021 23:16	KH
88-75-5	2-Nitrophenol	ND		mg/kg dry	0.0523	0.104	2	EPA 8270D Certifications: CTDOH,NELAC-NY10854,NJDEP,PADEP	07/03/2021 08:53	07/06/2021 23:16	KH
65794-96-9	3- & 4-Methylphenols	ND		mg/kg dry	0.0523	0.104	2	EPA 8270D Certifications: CTDOH,NELAC-NY10854,NJDEP,PADEP	07/03/2021 08:53	07/06/2021 23:16	KH
91-94-1	3,3-Dichlorobenzidine	ND		mg/kg dry	0.0523	0.104	2	EPA 8270D Certifications: NELAC-NY10854,NJDEP,PADEP	07/03/2021 08:53	07/06/2021 23:16	KH
99-09-2	3-Nitroaniline	ND		mg/kg dry	0.104	0.209	2	EPA 8270D Certifications: CTDOH,NELAC-NY10854,NJDEP,PADEP	07/03/2021 08:53	07/06/2021 23:16	KH
534-52-1	4,6-Dinitro-2-methylphenol	ND		mg/kg dry	0.104	0.209	2	EPA 8270D Certifications: CTDOH,NELAC-NY10854,NJDEP,PADEP	07/03/2021 08:53	07/06/2021 23:16	KH
101-55-3	4-Bromophenyl phenyl ether	ND		mg/kg dry	0.0523	0.104	2	EPA 8270D Certifications: CTDOH,NELAC-NY10854,NJDEP,PADEP	07/03/2021 08:53	07/06/2021 23:16	KH
59-50-7	4-Chloro-3-methylphenol	ND		mg/kg dry	0.0523	0.104	2	EPA 8270D Certifications: CTDOH,NELAC-NY10854,NJDEP,PADEP	07/03/2021 08:53	07/06/2021 23:16	KH
106-47-8	4-Chloroaniline	ND		mg/kg dry	0.0523	0.104	2	EPA 8270D Certifications: CTDOH,NELAC-NY10854,NJDEP,PADEP	07/03/2021 08:53	07/06/2021 23:16	KH
7005-72-3	4-Chlorophenyl phenyl ether	ND		mg/kg dry	0.0523	0.104	2	EPA 8270D Certifications: CTDOH,NELAC-NY10854,NJDEP,PADEP	07/03/2021 08:53	07/06/2021 23:16	KH
100-01-6	4-Nitroaniline	ND		mg/kg dry	0.104	0.209	2	EPA 8270D Certifications: CTDOH,NELAC-NY10854,NJDEP,PADEP	07/03/2021 08:53	07/06/2021 23:16	KH
100-02-7	4-Nitrophenol	ND		mg/kg dry	0.104	0.209	2	EPA 8270D Certifications: CTDOH,NELAC-NY10854,NJDEP,PADEP	07/03/2021 08:53	07/06/2021 23:16	KH
83-32-9	Acenaphthene	ND		mg/kg dry	0.0523	0.104	2	EPA 8270D Certifications: CTDOH,NELAC-NY10854,NJDEP,PADEP	07/03/2021 08:53	07/06/2021 23:16	KH
208-96-8	Acenaphthylene	ND		mg/kg dry	0.0523	0.104	2	EPA 8270D Certifications: CTDOH,NELAC-NY10854,NJDEP,PADEP	07/03/2021 08:53	07/06/2021 23:16	KH
98-86-2	Acetophenone	ND		mg/kg dry	0.0523	0.104	2	EPA 8270D Certifications: NELAC-NY10854,NJDEP,PADEP	07/03/2021 08:53	07/06/2021 23:16	KH
62-53-3	Aniline	ND		mg/kg dry	0.209	0.418	2	EPA 8270D Certifications: NELAC-NY10854,NJDEP,PADEP	07/03/2021 08:53	07/06/2021 23:16	KH
120-12-7	Anthracene	ND		mg/kg dry	0.0523	0.104	2	EPA 8270D Certifications: CTDOH,NELAC-NY10854,NJDEP,PADEP	07/03/2021 08:53	07/06/2021 23:16	KH
1912-24-9	Atrazine	ND		mg/kg dry	0.0523	0.104	2	EPA 8270D Certifications: NELAC-NY10854,NJDEP,PADEP	07/03/2021 08:53	07/06/2021 23:16	KH
100-52-7	Benzaldehyde	ND		mg/kg dry	0.0523	0.104	2	EPA 8270D Certifications: NELAC-NY10854,NJDEP,PADEP	07/03/2021 08:53	07/06/2021 23:16	KH
92-87-5	Benzidine	ND		mg/kg dry	0.209	0.418	2	EPA 8270D Certifications: CTDOH,NELAC-NY10854,PADEP	07/03/2021 08:53	07/06/2021 23:16	KH
56-55-3	Benzo(a)anthracene	ND		mg/kg dry	0.0523	0.104	2	EPA 8270D Certifications: CTDOH,NELAC-NY10854,NJDEP,PADEP	07/03/2021 08:53	07/06/2021 23:16	KH

Sample Information

Client Sample ID: **EB09_0-1** **York Sample ID:** **21F1461-01**

York Project (SDG) No.	Client Project ID	Matrix	Collection Date/Time	Date Received
21F1461	170653201	Soil	June 30, 2021 9:15 am	06/30/2021

Semi-Volatiles, 8270 Comprehensive **Log-in Notes:** **Sample Notes:**

Sample Prepared by Method: EPA 3546 SVOA

CAS No.	Parameter	Result	Flag	Units	Reported to LOD/MDL	LOQ	Dilution	Reference Method	Date/Time Prepared	Date/Time Analyzed	Analyst
50-32-8	Benzo(a)pyrene	ND		mg/kg dry	0.0523	0.104	2	EPA 8270D Certifications: CTDOH,NELAC-NY10854,NJDEP,PADEP	07/03/2021 08:53	07/06/2021 23:16	KH
205-99-2	Benzo(b)fluoranthene	ND		mg/kg dry	0.0523	0.104	2	EPA 8270D Certifications: CTDOH,NELAC-NY10854,NJDEP,PADEP	07/03/2021 08:53	07/06/2021 23:16	KH
191-24-2	Benzo(g,h,i)perylene	ND		mg/kg dry	0.0523	0.104	2	EPA 8270D Certifications: CTDOH,NELAC-NY10854,NJDEP,PADEP	07/03/2021 08:53	07/06/2021 23:16	KH
207-08-9	Benzo(k)fluoranthene	ND		mg/kg dry	0.0523	0.104	2	EPA 8270D Certifications: CTDOH,NELAC-NY10854,NJDEP,PADEP	07/03/2021 08:53	07/06/2021 23:16	KH
65-85-0	Benzoic acid	ND		mg/kg dry	0.0523	0.104	2	EPA 8270D Certifications: NELAC-NY10854,NJDEP,PADEP	07/03/2021 08:53	07/06/2021 23:16	KH
100-51-6	Benzyl alcohol	ND		mg/kg dry	0.0523	0.104	2	EPA 8270D Certifications: NELAC-NY10854,NJDEP,PADEP	07/03/2021 08:53	07/06/2021 23:16	KH
85-68-7	Benzyl butyl phthalate	ND		mg/kg dry	0.0523	0.104	2	EPA 8270D Certifications: CTDOH,NELAC-NY10854,NJDEP,PADEP	07/03/2021 08:53	07/06/2021 23:16	KH
111-91-1	Bis(2-chloroethoxy)methane	ND		mg/kg dry	0.0523	0.104	2	EPA 8270D Certifications: CTDOH,NELAC-NY10854,NJDEP,PADEP	07/03/2021 08:53	07/06/2021 23:16	KH
111-44-4	Bis(2-chloroethyl)ether	ND		mg/kg dry	0.0523	0.104	2	EPA 8270D Certifications: CTDOH,NELAC-NY10854,NJDEP,PADEP	07/03/2021 08:53	07/06/2021 23:16	KH
108-60-1	Bis(2-chloroisopropyl)ether	ND		mg/kg dry	0.0523	0.104	2	EPA 8270D Certifications: CTDOH,NELAC-NY10854,NJDEP,PADEP	07/03/2021 08:53	07/06/2021 23:16	KH
117-81-7	Bis(2-ethylhexyl)phthalate	ND		mg/kg dry	0.0523	0.104	2	EPA 8270D Certifications: CTDOH,NELAC-NY10854,NJDEP,PADEP	07/03/2021 08:53	07/06/2021 23:16	KH
105-60-2	Caprolactam	ND		mg/kg dry	0.104	0.209	2	EPA 8270D Certifications: NELAC-NY10854,NJDEP,PADEP	07/03/2021 08:53	07/06/2021 23:16	KH
86-74-8	Carbazole	ND		mg/kg dry	0.0523	0.104	2	EPA 8270D Certifications: CTDOH,NELAC-NY10854,NJDEP,PADEP	07/03/2021 08:53	07/06/2021 23:16	KH
218-01-9	Chrysene	ND		mg/kg dry	0.0523	0.104	2	EPA 8270D Certifications: CTDOH,NELAC-NY10854,NJDEP,PADEP	07/03/2021 08:53	07/06/2021 23:16	KH
53-70-3	Dibenzo(a,h)anthracene	ND		mg/kg dry	0.0523	0.104	2	EPA 8270D Certifications: CTDOH,NELAC-NY10854,NJDEP,PADEP	07/03/2021 08:53	07/06/2021 23:16	KH
132-64-9	Dibenzofuran	ND		mg/kg dry	0.0523	0.104	2	EPA 8270D Certifications: CTDOH,NELAC-NY10854,NJDEP,PADEP	07/03/2021 08:53	07/06/2021 23:16	KH
84-66-2	Diethyl phthalate	ND		mg/kg dry	0.0523	0.104	2	EPA 8270D Certifications: CTDOH,NELAC-NY10854,NJDEP,PADEP	07/03/2021 08:53	07/06/2021 23:16	KH
131-11-3	Dimethyl phthalate	ND		mg/kg dry	0.0523	0.104	2	EPA 8270D Certifications: CTDOH,NELAC-NY10854,NJDEP,PADEP	07/03/2021 08:53	07/06/2021 23:16	KH
84-74-2	Di-n-butyl phthalate	ND		mg/kg dry	0.0523	0.104	2	EPA 8270D Certifications: CTDOH,NELAC-NY10854,NJDEP,PADEP	07/03/2021 08:53	07/06/2021 23:16	KH
117-84-0	Di-n-octyl phthalate	ND		mg/kg dry	0.0523	0.104	2	EPA 8270D Certifications: CTDOH,NELAC-NY10854,NJDEP,PADEP	07/03/2021 08:53	07/06/2021 23:16	KH
122-39-4	Diphenylamine	ND		mg/kg dry	0.104	0.209	2	EPA 8270D Certifications: NELAC-NY10854,NJDEP,PADEP	07/03/2021 08:53	07/06/2021 23:16	KH
206-44-0	Fluoranthene	ND		mg/kg dry	0.0523	0.104	2	EPA 8270D Certifications: CTDOH,NELAC-NY10854,NJDEP,PADEP	07/03/2021 08:53	07/06/2021 23:16	KH

Sample Information

Client Sample ID: **EB09_0-1** **York Sample ID:** **21F1461-01**

York Project (SDG) No.	Client Project ID	Matrix	Collection Date/Time	Date Received
21F1461	170653201	Soil	June 30, 2021 9:15 am	06/30/2021

Semi-Volatiles, 8270 Comprehensive

Log-in Notes: **Sample Notes:**

Sample Prepared by Method: EPA 3546 SVOA

CAS No.	Parameter	Result	Flag	Units	Reported to LOD/MDL	LOQ	Dilution	Reference Method	Date/Time Prepared	Date/Time Analyzed	Analyst
86-73-7	Fluorene	ND		mg/kg dry	0.0523	0.104	2	EPA 8270D	07/03/2021 08:53	07/06/2021 23:16	KH
								Certifications:	NELAC-NY10854,NJDEP,PADEP		
118-74-1	Hexachlorobenzene	ND		mg/kg dry	0.0523	0.104	2	EPA 8270D	07/03/2021 08:53	07/06/2021 23:16	KH
								Certifications:	CTDOH,NELAC-NY10854,NJDEP,PADEP		
87-68-3	Hexachlorobutadiene	ND		mg/kg dry	0.0523	0.104	2	EPA 8270D	07/03/2021 08:53	07/06/2021 23:16	KH
								Certifications:	CTDOH,NELAC-NY10854,NJDEP,PADEP		
77-47-4	Hexachlorocyclopentadiene	ND		mg/kg dry	0.0523	0.104	2	EPA 8270D	07/03/2021 08:53	07/06/2021 23:16	KH
								Certifications:	CTDOH,NELAC-NY10854,NJDEP,PADEP		
67-72-1	Hexachloroethane	ND		mg/kg dry	0.0523	0.104	2	EPA 8270D	07/03/2021 08:53	07/06/2021 23:16	KH
								Certifications:	CTDOH,NELAC-NY10854,NJDEP,PADEP		
193-39-5	Indeno(1,2,3-cd)pyrene	ND		mg/kg dry	0.0523	0.104	2	EPA 8270D	07/03/2021 08:53	07/06/2021 23:16	KH
								Certifications:	CTDOH,NELAC-NY10854,NJDEP,PADEP		
78-59-1	Isophorone	ND		mg/kg dry	0.0523	0.104	2	EPA 8270D	07/03/2021 08:53	07/06/2021 23:16	KH
								Certifications:	CTDOH,NELAC-NY10854,NJDEP,PADEP		
91-20-3	Naphthalene	ND		mg/kg dry	0.0523	0.104	2	EPA 8270D	07/03/2021 08:53	07/06/2021 23:16	KH
								Certifications:	CTDOH,NELAC-NY10854,NJDEP,PADEP		
98-95-3	Nitrobenzene	ND		mg/kg dry	0.0523	0.104	2	EPA 8270D	07/03/2021 08:53	07/06/2021 23:16	KH
								Certifications:	CTDOH,NELAC-NY10854,NJDEP,PADEP		
62-75-9	N-Nitrosodimethylamine	ND		mg/kg dry	0.0523	0.104	2	EPA 8270D	07/03/2021 08:53	07/06/2021 23:16	KH
								Certifications:	CTDOH,NELAC-NY10854,NJDEP,PADEP		
621-64-7	N-nitroso-di-n-propylamine	ND		mg/kg dry	0.0523	0.104	2	EPA 8270D	07/03/2021 08:53	07/06/2021 23:16	KH
								Certifications:	CTDOH,NELAC-NY10854,NJDEP,PADEP		
86-30-6	N-Nitrosodiphenylamine	ND		mg/kg dry	0.0523	0.104	2	EPA 8270D	07/03/2021 08:53	07/06/2021 23:16	KH
								Certifications:	CTDOH,NELAC-NY10854,NJDEP,PADEP		
87-86-5	Pentachlorophenol	ND		mg/kg dry	0.0523	0.104	2	EPA 8270D	07/03/2021 08:53	07/06/2021 23:16	KH
								Certifications:	CTDOH,NELAC-NY10854,NJDEP,PADEP		
85-01-8	Phenanthrene	ND		mg/kg dry	0.0523	0.104	2	EPA 8270D	07/03/2021 08:53	07/06/2021 23:16	KH
								Certifications:	CTDOH,NELAC-NY10854,NJDEP,PADEP		
108-95-2	Phenol	ND		mg/kg dry	0.0523	0.104	2	EPA 8270D	07/03/2021 08:53	07/06/2021 23:16	KH
								Certifications:	CTDOH,NELAC-NY10854,NJDEP,PADEP		
129-00-0	Pyrene	ND		mg/kg dry	0.0523	0.104	2	EPA 8270D	07/03/2021 08:53	07/06/2021 23:16	KH
								Certifications:	CTDOH,NELAC-NY10854,NJDEP,PADEP		
110-86-1	Pyridine	ND		mg/kg dry	0.209	0.418	2	EPA 8270D	07/03/2021 08:53	07/06/2021 23:16	KH
								Certifications:	CTDOH,NELAC-NY10854,NJDEP,PADEP		

	Surrogate Recoveries	Result	Acceptance Range
367-12-4	*Surrogate: SURR: 2-Fluorophenol*	*36.1 %*	*20-108*
4165-62-2	*Surrogate: SURR: Phenol-d5*	*46.7 %*	*23-114*
4165-60-0	*Surrogate: SURR: Nitrobenzene-d5*	*44.6 %*	*22-108*
321-60-8	*Surrogate: SURR: 2-Fluorobiphenyl*	*52.0 %*	*21-113*
118-79-6	*Surrogate: SURR: 2,4,6-Tribromophenol*	*28.6 %*	*19-110*
1718-51-0	*Surrogate: SURR: Terphenyl-d14*	*90.5 %*	*24-116*

Sample Information

Client Sample ID: **EB09_0-1** **York Sample ID:** **21F1461-01**

York Project (SDG) No.	Client Project ID	Matrix	Collection Date/Time	Date Received
21F1461	170653201	Soil	June 30, 2021 9:15 am	06/30/2021

Semi-Volatiles, 1,4-Dioxane 8270 SIM-Soil

Log-in Notes: **Sample Notes:**

Sample Prepared by Method: EPA 3550C

CAS No.	Parameter	Result	Flag	Units	Reported to LOQ	Dilution	Reference Method	Date/Time Prepared	Date/Time Analyzed	Analyst
123-91-1	1,4-Dioxane	ND		ug/kg	18.9	1	EPA 8270D SIM Certifications: NELAC-NY10854	07/07/2021 07:36	07/07/2021 14:20	KH

	Surrogate Recoveries	Result	Acceptance Range
17647-74-4	*Surrogate: 1,4-Dioxane-d8*	*70.0 %*	*39-127.5*

PFAS, NYSDEC Target List

Log-in Notes: **Sample Notes:**

Sample Prepared by Method: SPE PFAS Extraction-Soil-EPA 537m

CAS No.	Parameter	Result	Flag	Units	Reported to LOQ	Dilution	Reference Method	Date/Time Prepared	Date/Time Analyzed	Analyst
375-73-5	* Perfluorobutanesulfonic acid (PFBS)	ND		ug/kg dry	0.306	1	EPA 537m Certifications:	07/07/2021 15:21	07/09/2021 16:26	WL
307-24-4	* Perfluorohexanoic acid (PFHxA)	ND		ug/kg dry	0.306	1	EPA 537m Certifications:	07/07/2021 15:21	07/09/2021 16:26	WL
375-85-9	* Perfluoroheptanoic acid (PFHpA)	ND		ug/kg dry	0.306	1	EPA 537m Certifications:	07/07/2021 15:21	07/09/2021 16:26	WL
355-46-4	* Perfluorohexanesulfonic acid (PFHxS)	ND		ug/kg dry	0.306	1	EPA 537m Certifications:	07/07/2021 15:21	07/09/2021 16:26	WL
335-67-1	* Perfluorooctanoic acid (PFOA)	ND		ug/kg dry	0.306	1	EPA 537m Certifications:	07/07/2021 15:21	07/09/2021 16:26	WL
1763-23-1	*** Perfluorooctanesulfonic acid (PFOS)**	**0.317**		ug/kg dry	0.306	1	EPA 537m Certifications:	07/07/2021 15:21	07/09/2021 16:26	WL
375-95-1	* Perfluorononanoic acid (PFNA)	ND		ug/kg dry	0.306	1	EPA 537m Certifications:	07/07/2021 15:21	07/09/2021 16:26	WL
335-76-2	* Perfluorodecanoic acid (PFDA)	ND		ug/kg dry	0.306	1	EPA 537m Certifications:	07/07/2021 15:21	07/09/2021 16:26	WL
2058-94-8	* Perfluoroundecanoic acid (PFUnA)	ND		ug/kg dry	0.306	1	EPA 537m Certifications:	07/07/2021 15:21	07/09/2021 16:26	WL
307-55-1	* Perfluorododecanoic acid (PFDoA)	ND		ug/kg dry	0.306	1	EPA 537m Certifications:	07/07/2021 15:21	07/09/2021 16:26	WL
72629-94-8	* Perfluorotridecanoic acid (PFTrDA)	ND		ug/kg dry	0.306	1	EPA 537m Certifications:	07/07/2021 15:21	07/09/2021 16:26	WL
376-06-7	* Perfluorotetradecanoic acid (PFTA)	ND		ug/kg dry	0.306	1	EPA 537m Certifications:	07/07/2021 15:21	07/09/2021 16:26	WL
2355-31-9	* N-MeFOSAA	ND		ug/kg dry	0.306	1	EPA 537m Certifications:	07/07/2021 15:21	07/09/2021 16:26	WL
2991-50-6	* N-EtFOSAA	ND		ug/kg dry	0.306	1	EPA 537m Certifications:	07/07/2021 15:21	07/09/2021 16:26	WL
2706-90-3	* Perfluoropentanoic acid (PFPeA)	ND		ug/kg dry	0.306	1	EPA 537m Certifications:	07/07/2021 15:21	07/09/2021 16:26	WL
754-91-6	* Perfluoro-1-octanesulfonamide (FOSA)	ND		ug/kg dry	0.306	1	EPA 537m Certifications:	07/07/2021 15:21	07/09/2021 16:26	WL

Sample Information

Client Sample ID: **EB09_0-1** **York Sample ID:** **21F1461-01**

York Project (SDG) No.	Client Project ID	Matrix	Collection Date/Time	Date Received
21F1461	170653201	Soil	June 30, 2021 9:15 am	06/30/2021

PFAS, NYSDEC Target List

Log-in Notes: **Sample Notes:**

Sample Prepared by Method: SPE PFAS Extraction-Soil-EPA 537m

CAS No.	Parameter	Result	Flag	Units	Reported to LOQ	Dilution	Reference Method	Date/Time Prepared	Date/Time Analyzed	Analyst
375-92-8	* Perfluoro-1-heptanesulfonic acid (PFHpS)	ND		ug/kg dry	0.306	1	EPA 537m Certifications:	07/07/2021 15:21	07/09/2021 16:26	WL
335-77-3	* Perfluoro-1-decanesulfonic acid (PFDS)	ND		ug/kg dry	0.306	1	EPA 537m Certifications:	07/07/2021 15:21	07/09/2021 16:26	WL
27619-97-2	* 1H,1H,2H,2H-Perfluorooctanesulfonic acid (6:2 FTS)	ND		ug/kg dry	0.306	1	EPA 537m Certifications:	07/07/2021 15:21	07/09/2021 16:26	WL
39108-34-4	* 1H,1H,2H,2H-Perfluorodecanesulfonic acid (8:2 FTS)	ND		ug/kg dry	0.306	1	EPA 537m Certifications:	07/07/2021 15:21	07/09/2021 16:26	WL
375-22-4	* Perfluoro-n-butanoic acid (PFBA)	ND		ug/kg dry	0.306	1	EPA 537m Certifications:	07/07/2021 15:21	07/09/2021 16:26	WL

Surrogate Recoveries	Result		Acceptance Range
Surrogate: M3PFBS	*76.8 %*		*25-150*
Surrogate: M5PFHxA	*82.3 %*		*25-150*
Surrogate: M4PFHpA	*90.6 %*		*25-150*
Surrogate: M3PFHxS	*70.7 %*		*25-150*
Surrogate: Perfluoro-n-[13C8]octanoic aci	*79.1 %*		*25-150*
Surrogate: M6PFDA	*79.1 %*		*25-150*
Surrogate: M7PFUdA	*66.1 %*		*25-150*
Surrogate: Perfluoro-n-[1,2-13C2]dodecan	*68.4 %*		*25-150*
Surrogate: M2PFTeDA	*72.4 %*		*10-150*
Surrogate: Perfluoro-n-[13C4]butanoic aci	*80.8 %*		*25-150*
Surrogate: Perfluoro-1-[13C8]octanesulfor	*63.5 %*		*25-150*
Surrogate: Perfluoro-n-[13C5]pentanoic ac	*80.3 %*		*25-150*
Surrogate: Perfluoro-1-[13C8]octanesulfor	*48.7 %*		*10-150*
Surrogate: d3-N-MeFOSAA	*94.1 %*		*25-150*
Surrogate: d5-N-EtFOSAA	*111 %*		*25-150*
Surrogate: M2-6:2 FTS	*163 %*	PFSu-H	*25-150*
Surrogate: M2-8:2 FTS	*148 %*		*25-150*
Surrogate: M9PFNA	*80.0 %*		*25-150*

Pesticides, 8081 List

Log-in Notes: **Sample Notes:**

Sample Prepared by Method: EPA 3550C

CAS No.	Parameter	Result	Flag	Units	Reported to LOQ	Dilution	Reference Method	Date/Time Prepared	Date/Time Analyzed	Analyst
72-54-8	4,4'-DDD	ND		mg/kg dry	0.00203	5	EPA 8081B Certifications: CTDOH,NELAC-NY10854,NJDEP,PADEP	07/01/2021 13:42	07/07/2021 10:53	CM
72-55-9	4,4'-DDE	ND		mg/kg dry	0.00203	5	EPA 8081B Certifications: CTDOH,NELAC-NY10854,NJDEP,PADEP	07/01/2021 13:42	07/07/2021 10:53	CM
50-29-3	4,4'-DDT	ND		mg/kg dry	0.00203	5	EPA 8081B Certifications: CTDOH,NELAC-NY10854,NJDEP,PADEP	07/01/2021 13:42	07/07/2021 10:53	CM

Sample Information

Client Sample ID: **EB09_0-1** **York Sample ID:** **21F1461-01**

York Project (SDG) No.	Client Project ID	Matrix	Collection Date/Time	Date Received
21F1461	170653201	Soil	June 30, 2021 9:15 am	06/30/2021

Pesticides, 8081 List **Log-in Notes:** **Sample Notes:**

Sample Prepared by Method: EPA 3550C

CAS No.	Parameter	Result	Flag	Units	Reported to LOQ	Dilution	Reference Method	Date/Time Prepared	Date/Time Analyzed	Analyst
309-00-2	Aldrin	ND		mg/kg dry	0.00203	5	EPA 8081B Certifications: CTDOH,NELAC-NY10854,NJDEP,PADEP	07/01/2021 13:42	07/07/2021 10:53	CM
319-84-6	alpha-BHC	ND		mg/kg dry	0.00203	5	EPA 8081B Certifications: CTDOH,NELAC-NY10854,NJDEP,PADEP	07/01/2021 13:42	07/07/2021 10:53	CM
5103-71-9	alpha-Chlordane	ND		mg/kg dry	0.00203	5	EPA 8081B Certifications: NELAC-NY10854,NJDEP	07/01/2021 13:42	07/07/2021 10:53	CM
319-85-7	beta-BHC	ND		mg/kg dry	0.00203	5	EPA 8081B Certifications: CTDOH,NELAC-NY10854,NJDEP,PADEP	07/01/2021 13:42	07/07/2021 10:53	CM
319-86-8	delta-BHC	ND		mg/kg dry	0.00203	5	EPA 8081B Certifications: CTDOH,NELAC-NY10854,NJDEP,PADEP	07/01/2021 13:42	07/07/2021 10:53	CM
60-57-1	Dieldrin	ND		mg/kg dry	0.00203	5	EPA 8081B Certifications: CTDOH,NELAC-NY10854,NJDEP,PADEP	07/01/2021 13:42	07/07/2021 10:53	CM
959-98-8	Endosulfan I	ND		mg/kg dry	0.00203	5	EPA 8081B Certifications: CTDOH,NELAC-NY10854,NJDEP,PADEP	07/01/2021 13:42	07/07/2021 10:53	CM
33213-65-9	Endosulfan II	ND		mg/kg dry	0.00203	5	EPA 8081B Certifications: CTDOH,NELAC-NY10854	07/01/2021 13:42	07/07/2021 10:53	CM
1031-07-8	Endosulfan sulfate	ND		mg/kg dry	0.00203	5	EPA 8081B Certifications: CTDOH,NELAC-NY10854,NJDEP,PADEP	07/01/2021 13:42	07/07/2021 10:53	CM
72-20-8	Endrin	ND		mg/kg dry	0.00203	5	EPA 8081B Certifications: CTDOH,NELAC-NY10854,NJDEP,PADEP	07/01/2021 13:42	07/07/2021 10:53	CM
7421-93-4	Endrin aldehyde	ND		mg/kg dry	0.00203	5	EPA 8081B Certifications: CTDOH,NELAC-NY10854,NJDEP,PADEP	07/01/2021 13:42	07/07/2021 10:53	CM
53494-70-5	Endrin ketone	ND		mg/kg dry	0.00203	5	EPA 8081B Certifications: CTDOH,NELAC-NY10854,NJDEP,PADEP	07/01/2021 13:42	07/07/2021 10:53	CM
58-89-9	gamma-BHC (Lindane)	ND		mg/kg dry	0.00203	5	EPA 8081B Certifications: CTDOH,NELAC-NY10854,NJDEP,PADEP	07/01/2021 13:42	07/07/2021 10:53	CM
5566-34-7	gamma-Chlordane	ND		mg/kg dry	0.00203	5	EPA 8081B Certifications: NELAC-NY10854,NJDEP	07/01/2021 13:42	07/07/2021 10:53	CM
76-44-8	Heptachlor	ND		mg/kg dry	0.00203	5	EPA 8081B Certifications: CTDOH,NELAC-NY10854,NJDEP,PADEP	07/01/2021 13:42	07/07/2021 10:53	CM
1024-57-3	Heptachlor epoxide	ND		mg/kg dry	0.00203	5	EPA 8081B Certifications: CTDOH,NELAC-NY10854,NJDEP,PADEP	07/01/2021 13:42	07/07/2021 10:53	CM
72-43-5	Methoxychlor	ND		mg/kg dry	0.00203	5	EPA 8081B Certifications: CTDOH,NELAC-NY10854,NJDEP,PADEP	07/01/2021 13:42	07/07/2021 10:53	CM
8001-35-2	Toxaphene	ND		mg/kg dry	0.203	5	EPA 8081B Certifications: CTDOH,NELAC-NY10854,NJDEP,PADEP	07/01/2021 13:42	07/07/2021 10:53	CM
57-74-9	* Chlordane, total	ND		mg/kg dry	0.0405	5	EPA 8081B Certifications:	07/01/2021 13:42	07/07/2021 10:53	CM

	Surrogate Recoveries	Result	Acceptance Range
2051-24-3	*Surrogate: Decachlorobiphenyl*	*71.0 %*	*30-150*
877-09-8	*Surrogate: Tetrachloro-m-xylene*	*68.9 %*	*30-150*

Sample Information

Client Sample ID: **EB09_0-1** **York Sample ID:** **21F1461-01**

York Project (SDG) No.	Client Project ID	Matrix	Collection Date/Time	Date Received
21F1461	170653201	Soil	June 30, 2021 9:15 am	06/30/2021

Polychlorinated Biphenyls (PCB), 8082 List

Log-in Notes: **Sample Notes:**

Sample Prepared by Method: EPA 3550C

CAS No.	Parameter	Result	Flag	Units	Reported to LOQ	Dilution	Reference Method	Date/Time Prepared	Date/Time Analyzed	Analyst
12674-11-2	Aroclor 1016	ND		mg/kg dry	0.0205	1	EPA 8082A	07/01/2021 13:42	07/03/2021 00:05	BJ
							Certifications:	NELAC-NY10854,CTDOH,NJDEP,PADEP		
11104-28-2	Aroclor 1221	ND		mg/kg dry	0.0205	1	EPA 8082A	07/01/2021 13:42	07/03/2021 00:05	BJ
							Certifications:	NELAC-NY10854,CTDOH,NJDEP,PADEP		
11141-16-5	Aroclor 1232	ND		mg/kg dry	0.0205	1	EPA 8082A	07/01/2021 13:42	07/03/2021 00:05	BJ
							Certifications:	NELAC-NY10854,CTDOH,NJDEP,PADEP		
53469-21-9	Aroclor 1242	ND		mg/kg dry	0.0205	1	EPA 8082A	07/01/2021 13:42	07/03/2021 00:05	BJ
							Certifications:	NELAC-NY10854,CTDOH,NJDEP,PADEP		
12672-29-6	Aroclor 1248	ND		mg/kg dry	0.0205	1	EPA 8082A	07/01/2021 13:42	07/03/2021 00:05	BJ
							Certifications:	NELAC-NY10854,CTDOH,NJDEP,PADEP		
11097-69-1	Aroclor 1254	ND		mg/kg dry	0.0205	1	EPA 8082A	07/01/2021 13:42	07/03/2021 00:05	BJ
							Certifications:	NELAC-NY10854,CTDOH,NJDEP,PADEP		
11096-82-5	Aroclor 1260	ND		mg/kg dry	0.0205	1	EPA 8082A	07/01/2021 13:42	07/03/2021 00:05	BJ
							Certifications:	NELAC-NY10854,CTDOH,NJDEP,PADEP		
1336-36-3	* Total PCBs	ND		mg/kg dry	0.0205	1	EPA 8082A	07/01/2021 13:42	07/03/2021 00:05	BJ
							Certifications:			

	Surrogate Recoveries	Result	Acceptance Range
877-09-8	*Surrogate: Tetrachloro-m-xylene*	*73.5 %*	*30-120*
2051-24-3	*Surrogate: Decachlorobiphenyl*	*54.5 %*	*30-120*

Metals, Target Analyte

Log-in Notes: **Sample Notes:**

Sample Prepared by Method: EPA 3050B

CAS No.	Parameter	Result	Flag	Units	Reported to LOQ	Dilution	Reference Method	Date/Time Prepared	Date/Time Analyzed	Analyst
7429-90-5	**Aluminum**	**16600**		mg/kg dry	6.30	1	EPA 6010D	07/06/2021 18:41	07/08/2021 10:21	EM
							Certifications:	CTDOH,NELAC-NY10854,NJDEP,PADEP		
7440-36-0	Antimony	ND		mg/kg dry	3.15	1	EPA 6010D	07/06/2021 18:41	07/08/2021 10:21	EM
							Certifications:	CTDOH,NELAC-NY10854,NJDEP,PADEP		
7440-38-2	**Arsenic**	**3.69**		mg/kg dry	1.89	1	EPA 6010D	07/06/2021 18:41	07/08/2021 10:21	EM
							Certifications:	CTDOH,NELAC-NY10854,NJDEP,PADEP		
7440-39-3	**Barium**	**123**		mg/kg dry	3.15	1	EPA 6010D	07/06/2021 18:41	07/08/2021 10:21	EM
							Certifications:	CTDOH,NELAC-NY10854,NJDEP,PADEP		
7440-41-7	Beryllium	ND		mg/kg dry	0.063	1	EPA 6010D	07/06/2021 18:41	07/08/2021 10:21	EM
							Certifications:	CTDOH,NELAC-NY10854,NJDEP,PADEP		
7440-43-9	**Cadmium**	**0.475**		mg/kg dry	0.378	1	EPA 6010D	07/06/2021 18:41	07/08/2021 10:21	EM
							Certifications:	CTDOH,NELAC-NY10854,NJDEP,PADEP		
7440-70-2	**Calcium**	**27200**	B	mg/kg dry	6.30	1	EPA 6010D	07/06/2021 18:41	07/08/2021 10:21	EM
							Certifications:	CTDOH,NELAC-NY10854,NJDEP,PADEP		
7440-47-3	**Chromium**	**36.5**		mg/kg dry	0.630	1	EPA 6010D	07/06/2021 18:41	07/08/2021 10:21	EM
							Certifications:	CTDOH,NELAC-NY10854,NJDEP,PADEP		
7440-48-4	**Cobalt**	**14.3**		mg/kg dry	0.504	1	EPA 6010D	07/06/2021 18:41	07/08/2021 10:21	EM
							Certifications:	CTDOH,NELAC-NY10854,NJDEP,PADEP		

Sample Information

Client Sample ID: **EB09_0-1** **York Sample ID:** **21F1461-01**

York Project (SDG) No.	Client Project ID	Matrix	Collection Date/Time	Date Received
21F1461	170653201	Soil	June 30, 2021 9:15 am	06/30/2021

Metals, Target Analyte

Log-in Notes: **Sample Notes:**

Sample Prepared by Method: EPA 3050B

CAS No.	Parameter	Result	Flag	Units	Reported to LOQ	Dilution	Reference Method	Date/Time Prepared	Date/Time Analyzed	Analyst
7440-50-8	**Copper**	**33.2**		mg/kg dry	2.52	1	EPA 6010D	07/06/2021 18:41	07/08/2021 10:21	EM
							Certifications:	CTDOH,NELAC-NY10854,NJDEP,PADEP		
7439-89-6	**Iron**	**22600**		mg/kg dry	31.5	1	EPA 6010D	07/06/2021 18:41	07/08/2021 10:21	EM
							Certifications:	CTDOH,NELAC-NY10854,NJDEP,PADEP		
7439-92-1	**Lead**	**59.8**		mg/kg dry	0.630	1	EPA 6010D	07/06/2021 18:41	07/08/2021 10:21	EM
							Certifications:	CTDOH,NELAC-NY10854,NJDEP,PADEP		
7439-95-4	**Magnesium**	**7990**		mg/kg dry	6.30	1	EPA 6010D	07/06/2021 18:41	07/08/2021 10:21	EM
							Certifications:	CTDOH,NELAC-NY10854,NJDEP,PADEP		
7439-96-5	**Manganese**	**361**		mg/kg dry	0.630	1	EPA 6010D	07/06/2021 18:41	07/08/2021 10:21	EM
							Certifications:	CTDOH,NELAC-NY10854,NJDEP,PADEP		
7440-02-0	**Nickel**	**26.9**		mg/kg dry	1.26	1	EPA 6010D	07/06/2021 18:41	07/08/2021 10:21	EM
							Certifications:	CTDOH,NELAC-NY10854,NJDEP,PADEP		
7440-09-7	**Potassium**	**6250**	B	mg/kg dry	6.30	1	EPA 6010D	07/06/2021 18:41	07/08/2021 10:21	EM
							Certifications:	CTDOH,NELAC-NY10854,NJDEP,PADEP		
7782-49-2	Selenium	ND		mg/kg dry	3.15	1	EPA 6010D	07/06/2021 18:41	07/08/2021 10:21	EM
							Certifications:	CTDOH,NELAC-NY10854,NJDEP,PADEP		
7440-22-4	Silver	ND		mg/kg dry	0.630	1	EPA 6010D	07/06/2021 18:41	07/08/2021 10:21	EM
							Certifications:	CTDOH,NELAC-NY10854,NJDEP,PADEP		
7440-23-5	**Sodium**	**236**		mg/kg dry	63.0	1	EPA 6010D	07/06/2021 18:41	07/08/2021 10:21	EM
							Certifications:	CTDOH,NELAC-NY10854,NJDEP,PADEP		
7440-28-0	Thallium	ND		mg/kg dry	3.15	1	EPA 6010D	07/06/2021 18:41	07/08/2021 10:21	EM
							Certifications:	CTDOH,NELAC-NY10854,NJDEP,PADEP		
7440-62-2	**Vanadium**	**41.5**		mg/kg dry	1.26	1	EPA 6010D	07/06/2021 18:41	07/08/2021 10:21	EM
							Certifications:	CTDOH,NELAC-NY10854,NJDEP,PADEP		
7440-66-6	**Zinc**	**95.3**		mg/kg dry	3.15	1	EPA 6010D	07/06/2021 18:41	07/08/2021 10:21	EM
							Certifications:	CTDOH,NELAC-NY10854,NJDEP,PADEP		

Mercury by 7473

Log-in Notes: **Sample Notes:**

Sample Prepared by Method: EPA 7473 soil

CAS No.	Parameter	Result	Flag	Units	Reported to LOQ	Dilution	Reference Method	Date/Time Prepared	Date/Time Analyzed	Analyst
7439-97-6	**Mercury**	**0.115**		mg/kg dry	0.0378	1	EPA 7473	07/08/2021 14:08	07/08/2021 15:50	BR
							Certifications:	CTDOH,NJDEP,NELAC-NY10854,PADEP		

Chromium, Hexavalent

Log-in Notes: **Sample Notes:**

Sample Prepared by Method: EPA SW846-3060

CAS No.	Parameter	Result	Flag	Units	Reported to LOQ	Dilution	Reference Method	Date/Time Prepared	Date/Time Analyzed	Analyst
18540-29-9	Chromium, Hexavalent	ND		mg/kg dry	0.630	1	EPA 7196A	07/02/2021 08:27	07/02/2021 15:44	OT
							Certifications:	NJDEP,CTDOH,NELAC-NY10854,PADEP		

Sample Information

Client Sample ID: **EB09_0-1** **York Sample ID:** **21F1461-01**

York Project (SDG) No.	Client Project ID	Matrix	Collection Date/Time	Date Received
21F1461	170653201	Soil	June 30, 2021 9:15 am	06/30/2021

Total Solids **Log-in Notes:** **Sample Notes:**

Sample Prepared by Method: % Solids Prep

CAS No.	Parameter	Result	Flag	Units	Reported to LOQ	Dilution	Reference Method	Date/Time Prepared	Date/Time Analyzed	Analyst
solids	*** % Solids**	**79.3**		%	0.100	1	SM 2540G Certifications: CTDOH	07/06/2021 16:06	07/06/2021 19:35	VR

Sample Information

Client Sample ID: **EB10_0-1** **York Sample ID:** **21F1461-02**

York Project (SDG) No.	Client Project ID	Matrix	Collection Date/Time	Date Received
21F1461	170653201	Soil	June 30, 2021 10:30 am	06/30/2021

Volatiles, 8260 Comprehensive

Log-in Notes:

Sample Notes: VOA-CONT

Sample Prepared by Method: EPA 5035A

CAS No.	Parameter	Result	Flag	Units	Reported to LOD/MDL	LOQ	Dilution	Reference Method	Date/Time Prepared	Date/Time Analyzed	Analyst
630-20-6	1,1,1,2-Tetrachloroethane	ND		mg/kg dry	0.024	0.049	1	EPA 8260C	07/09/2021 09:00	07/09/2021 12:19	YG
								Certifications:	CTDOH,NELAC-NY10854,NELAC-NY12058,NJDEP,PADEP		
71-55-6	1,1,1-Trichloroethane	ND		mg/kg dry	0.024	0.049	1	EPA 8260C	07/09/2021 09:00	07/09/2021 12:19	YG
								Certifications:	CTDOH,NELAC-NY10854,NELAC-NY12058,NJDEP,PADEP		
79-34-5	1,1,2,2-Tetrachloroethane	ND		mg/kg dry	0.024	0.049	1	EPA 8260C	07/09/2021 09:00	07/09/2021 12:19	YG
								Certifications:	CTDOH,NELAC-NY10854,NELAC-NY12058,NJDEP,PADEP		
76-13-1	1,1,2-Trichloro-1,2,2-trifluoroethane (Freon 113)	ND		mg/kg dry	0.024	0.049	1	EPA 8260C	07/09/2021 09:00	07/09/2021 12:19	YG
								Certifications:	CTDOH,NELAC-NY10854,NELAC-NY12058,NJDEP		
79-00-5	1,1,2-Trichloroethane	ND		mg/kg dry	0.024	0.049	1	EPA 8260C	07/09/2021 09:00	07/09/2021 12:19	YG
								Certifications:	CTDOH,NELAC-NY10854,NELAC-NY12058,NJDEP,PADEP		
75-34-3	1,1-Dichloroethane	ND		mg/kg dry	0.024	0.049	1	EPA 8260C	07/09/2021 09:00	07/09/2021 12:19	YG
								Certifications:	CTDOH,NELAC-NY10854,NELAC-NY12058,NJDEP,PADEP		
75-35-4	1,1-Dichloroethylene	ND		mg/kg dry	0.024	0.049	1	EPA 8260C	07/09/2021 09:00	07/09/2021 12:19	YG
								Certifications:	CTDOH,NELAC-NY10854,NELAC-NY12058,NJDEP,PADEP		
87-61-6	1,2,3-Trichlorobenzene	ND		mg/kg dry	0.024	0.049	1	EPA 8260C	07/09/2021 09:00	07/09/2021 12:19	YG
								Certifications:	NELAC-NY10854,NELAC-NY12058,NJDEP,PADEP		
96-18-4	1,2,3-Trichloropropane	ND		mg/kg dry	0.024	0.049	1	EPA 8260C	07/09/2021 09:00	07/09/2021 12:19	YG
								Certifications:	NELAC-NY10854,NELAC-NY12058,NJDEP		
120-82-1	1,2,4-Trichlorobenzene	ND		mg/kg dry	0.024	0.049	1	EPA 8260C	07/09/2021 09:00	07/09/2021 12:19	YG
								Certifications:	NELAC-NY10854,NELAC-NY12058,NJDEP,PADEP		
95-63-6	1,2,4-Trimethylbenzene	ND		mg/kg dry	0.024	0.049	1	EPA 8260C	07/09/2021 09:00	07/09/2021 12:19	YG
								Certifications:	CTDOH,NELAC-NY10854,NELAC-NY12058,NJDEP,PADEP		
96-12-8	1,2-Dibromo-3-chloropropane	ND		mg/kg dry	0.024	0.049	1	EPA 8260C	07/09/2021 09:00	07/09/2021 12:19	YG
								Certifications:	CTDOH,NELAC-NY10854,NELAC-NY12058,NJDEP,PADEP		
106-93-4	1,2-Dibromoethane	ND		mg/kg dry	0.024	0.049	1	EPA 8260C	07/09/2021 09:00	07/09/2021 12:19	YG
								Certifications:	CTDOH,NELAC-NY10854,NELAC-NY12058,NJDEP,PADEP		
95-50-1	1,2-Dichlorobenzene	ND		mg/kg dry	0.024	0.049	1	EPA 8260C	07/09/2021 09:00	07/09/2021 12:19	YG
								Certifications:	CTDOH,NELAC-NY10854,NELAC-NY12058,NJDEP,PADEP		
107-06-2	1,2-Dichloroethane	ND		mg/kg dry	0.024	0.049	1	EPA 8260C	07/09/2021 09:00	07/09/2021 12:19	YG
								Certifications:	CTDOH,NELAC-NY10854,NELAC-NY12058,NJDEP,PADEP		
78-87-5	1,2-Dichloropropane	ND		mg/kg dry	0.024	0.049	1	EPA 8260C	07/09/2021 09:00	07/09/2021 12:19	YG
								Certifications:	CTDOH,NELAC-NY10854,NELAC-NY12058,NJDEP,PADEP		
108-67-8	1,3,5-Trimethylbenzene	ND		mg/kg dry	0.024	0.049	1	EPA 8260C	07/09/2021 09:00	07/09/2021 12:19	YG
								Certifications:	CTDOH,NELAC-NY10854,NELAC-NY12058,NJDEP,PADEP		
541-73-1	1,3-Dichlorobenzene	ND		mg/kg dry	0.024	0.049	1	EPA 8260C	07/09/2021 09:00	07/09/2021 12:19	YG
								Certifications:	CTDOH,NELAC-NY10854,NELAC-NY12058,NJDEP,PADEP		
106-46-7	1,4-Dichlorobenzene	ND		mg/kg dry	0.024	0.049	1	EPA 8260C	07/09/2021 09:00	07/09/2021 12:19	YG
								Certifications:	CTDOH,NELAC-NY10854,NELAC-NY12058,NJDEP,PADEP		
123-91-1	1,4-Dioxane	ND		mg/kg dry	0.49	0.97	1	EPA 8260C	07/09/2021 09:00	07/09/2021 12:19	YG
								Certifications:	NELAC-NY10854,NELAC-NY12058,NJDEP,PADEP		
78-93-3	2-Butanone	ND		mg/kg dry	0.024	0.049	1	EPA 8260C	07/09/2021 09:00	07/09/2021 12:19	YG
								Certifications:	CTDOH,NELAC-NY10854,NELAC-NY12058,NJDEP,PADEP		

Sample Information

Client Sample ID: EB10_0-1 **York Sample ID:** 21F1461-02

York Project (SDG) No.	Client Project ID	Matrix	Collection Date/Time	Date Received
21F1461	170653201	Soil	June 30, 2021 10:30 am	06/30/2021

Volatiles, 8260 Comprehensive **Log-in Notes:** **Sample Notes:** VOA-CONT

Sample Prepared by Method: EPA 5035A

CAS No.	Parameter	Result	Flag	Units	Reported to LOD/MDL	LOQ	Dilution	Reference Method	Date/Time Prepared	Date/Time Analyzed	Analyst
591-78-6	2-Hexanone	ND		mg/kg dry	0.024	0.049	1	EPA 8260C	07/09/2021 09:00	07/09/2021 12:19	YG
								Certifications:	CTDOH,NELAC-NY10854,NELAC-NY12058,NJDEP,PADEP		
108-10-1	4-Methyl-2-pentanone	ND		mg/kg dry	0.024	0.049	1	EPA 8260C	07/09/2021 09:00	07/09/2021 12:19	YG
								Certifications:	CTDOH,NELAC-NY10854,NELAC-NY12058,NJDEP,PADEP		
67-64-1	Acetone	ND		mg/kg dry	0.049	0.097	1	EPA 8260C	07/09/2021 09:00	07/09/2021 12:19	YG
								Certifications:	CTDOH,NELAC-NY10854,NELAC-NY12058,NJDEP,PADEP		
107-02-8	Acrolein	ND		mg/kg dry	0.049	0.097	1	EPA 8260C	07/09/2021 09:00	07/09/2021 12:19	YG
								Certifications:	CTDOH,NELAC-NY10854,NELAC-NY12058,NJDEP,PADEP		
107-13-1	Acrylonitrile	ND		mg/kg dry	0.024	0.049	1	EPA 8260C	07/09/2021 09:00	07/09/2021 12:19	YG
								Certifications:	CTDOH,NELAC-NY10854,NELAC-NY12058,NJDEP,PADEP		
71-43-2	Benzene	ND		mg/kg dry	0.024	0.049	1	EPA 8260C	07/09/2021 09:00	07/09/2021 12:19	YG
								Certifications:	CTDOH,NELAC-NY10854,NELAC-NY12058,NJDEP,PADEP		
74-97-5	Bromochloromethane	ND		mg/kg dry	0.024	0.049	1	EPA 8260C	07/09/2021 09:00	07/09/2021 12:19	YG
								Certifications:	NELAC-NY10854,NELAC-NY12058,NJDEP,PADEP		
75-27-4	Bromodichloromethane	ND		mg/kg dry	0.024	0.049	1	EPA 8260C	07/09/2021 09:00	07/09/2021 12:19	YG
								Certifications:	CTDOH,NELAC-NY10854,NELAC-NY12058,NJDEP,PADEP		
75-25-2	Bromoform	ND		mg/kg dry	0.024	0.049	1	EPA 8260C	07/09/2021 09:00	07/09/2021 12:19	YG
								Certifications:	CTDOH,NELAC-NY10854,NELAC-NY12058,NJDEP,PADEP		
74-83-9	Bromomethane	ND		mg/kg dry	0.024	0.049	1	EPA 8260C	07/09/2021 09:00	07/09/2021 12:19	YG
								Certifications:	CTDOH,NELAC-NY10854,NELAC-NY12058,NJDEP,PADEP		
75-15-0	Carbon disulfide	ND		mg/kg dry	0.024	0.049	1	EPA 8260C	07/09/2021 09:00	07/09/2021 12:19	YG
								Certifications:	CTDOH,NELAC-NY10854,NELAC-NY12058,NJDEP,PADEP		
56-23-5	Carbon tetrachloride	ND		mg/kg dry	0.024	0.049	1	EPA 8260C	07/09/2021 09:00	07/09/2021 12:19	YG
								Certifications:	CTDOH,NELAC-NY10854,NELAC-NY12058,NJDEP,PADEP		
108-90-7	Chlorobenzene	ND		mg/kg dry	0.024	0.049	1	EPA 8260C	07/09/2021 09:00	07/09/2021 12:19	YG
								Certifications:	CTDOH,NELAC-NY10854,NELAC-NY12058,NJDEP,PADEP		
75-00-3	Chloroethane	ND		mg/kg dry	0.024	0.049	1	EPA 8260C	07/09/2021 09:00	07/09/2021 12:19	YG
								Certifications:	CTDOH,NELAC-NY10854,NELAC-NY12058,NJDEP,PADEP		
67-66-3	Chloroform	ND		mg/kg dry	0.024	0.049	1	EPA 8260C	07/09/2021 09:00	07/09/2021 12:19	YG
								Certifications:	CTDOH,NELAC-NY10854,NELAC-NY12058,NJDEP,PADEP		
74-87-3	Chloromethane	ND		mg/kg dry	0.024	0.049	1	EPA 8260C	07/09/2021 09:00	07/09/2021 12:19	YG
								Certifications:	CTDOH,NELAC-NY10854,NELAC-NY12058,NJDEP,PADEP		
156-59-2	cis-1,2-Dichloroethylene	ND		mg/kg dry	0.024	0.049	1	EPA 8260C	07/09/2021 09:00	07/09/2021 12:19	YG
								Certifications:	CTDOH,NELAC-NY10854,NELAC-NY12058,NJDEP,PADEP		
10061-01-5	cis-1,3-Dichloropropylene	ND		mg/kg dry	0.024	0.049	1	EPA 8260C	07/09/2021 09:00	07/09/2021 12:19	YG
								Certifications:	CTDOH,NELAC-NY10854,NELAC-NY12058,NJDEP,PADEP		
110-82-7	Cyclohexane	ND		mg/kg dry	0.024	0.049	1	EPA 8260C	07/09/2021 09:00	07/09/2021 12:19	YG
								Certifications:	NELAC-NY10854,NELAC-NY12058,NJDEP,PADEP		
124-48-1	Dibromochloromethane	ND		mg/kg dry	0.024	0.049	1	EPA 8260C	07/09/2021 09:00	07/09/2021 12:19	YG
								Certifications:	NELAC-NY10854,NELAC-NY12058,NJDEP,PADEP		
74-95-3	Dibromomethane	ND		mg/kg dry	0.024	0.049	1	EPA 8260C	07/09/2021 09:00	07/09/2021 12:19	YG
								Certifications:	NELAC-NY10854,NELAC-NY12058,NJDEP,PADEP		
75-71-8	Dichlorodifluoromethane	ND		mg/kg dry	0.024	0.049	1	EPA 8260C	07/09/2021 09:00	07/09/2021 12:19	YG
								Certifications:	NELAC-NY10854,NELAC-NY12058,NJDEP,PADEP		

Sample Information

Client Sample ID: **EB10_0-1** **York Sample ID:** **21F1461-02**

York Project (SDG) No.	Client Project ID	Matrix	Collection Date/Time	Date Received
21F1461	170653201	Soil	June 30, 2021 10:30 am	06/30/2021

Volatiles, 8260 Comprehensive **Log-in Notes:** **Sample Notes:** VOA-CONT

Sample Prepared by Method: EPA 5035A

CAS No.	Parameter	Result	Flag	Units	Reported to LOD/MDL	LOQ	Dilution	Reference Method	Date/Time Prepared	Date/Time Analyzed	Analyst
100-41-4	Ethyl Benzene	ND		mg/kg dry	0.024	0.049	1	EPA 8260C	07/09/2021 09:00	07/09/2021 12:19	YG
								Certifications:	CTDOH,NELAC-NY10854,NELAC-NY12058,NJDEP,PADEP		
87-68-3	Hexachlorobutadiene	ND		mg/kg dry	0.024	0.049	1	EPA 8260C	07/09/2021 09:00	07/09/2021 12:19	YG
								Certifications:	NELAC-NY10854,NELAC-NY12058,NJDEP,PADEP		
98-82-8	Isopropylbenzene	ND		mg/kg dry	0.024	0.049	1	EPA 8260C	07/09/2021 09:00	07/09/2021 12:19	YG
								Certifications:	CTDOH,NELAC-NY10854,NELAC-NY12058,NJDEP,PADEP		
79-20-9	Methyl acetate	ND		mg/kg dry	0.024	0.049	1	EPA 8260C	07/09/2021 09:00	07/09/2021 12:19	YG
								Certifications:	NELAC-NY10854,NELAC-NY12058,NJDEP,PADEP		
1634-04-4	Methyl tert-butyl ether (MTBE)	ND		mg/kg dry	0.024	0.049	1	EPA 8260C	07/09/2021 09:00	07/09/2021 12:19	YG
								Certifications:	CTDOH,NELAC-NY10854,NELAC-NY12058,NJDEP,PADEP		
108-87-2	Methylcyclohexane	ND		mg/kg dry	0.024	0.049	1	EPA 8260C	07/09/2021 09:00	07/09/2021 12:19	YG
								Certifications:	NELAC-NY10854,NELAC-NY12058,NJDEP,PADEP		
75-09-2	**Methylene chloride**	**0.14**		mg/kg dry	0.049	0.097	1	EPA 8260C	07/09/2021 09:00	07/09/2021 12:19	YG
								Certifications:	CTDOH,NELAC-NY10854,NELAC-NY12058,NJDEP,PADEP		
104-51-8	n-Butylbenzene	ND		mg/kg dry	0.024	0.049	1	EPA 8260C	07/09/2021 09:00	07/09/2021 12:19	YG
								Certifications:	CTDOH,NELAC-NY10854,NELAC-NY12058,NJDEP,PADEP		
103-65-1	**n-Propylbenzene**	**0.028**	J	mg/kg dry	0.024	0.049	1	EPA 8260C	07/09/2021 09:00	07/09/2021 12:19	YG
								Certifications:	CTDOH,NELAC-NY10854,NELAC-NY12058,NJDEP,PADEP		
95-47-6	o-Xylene	ND		mg/kg dry	0.024	0.049	1	EPA 8260C	07/09/2021 09:00	07/09/2021 12:19	YG
								Certifications:	CTDOH,NELAC-NY10854,NELAC-NY12058,PADEP		
179601-23-1	p- & m- Xylenes	ND		mg/kg dry	0.049	0.097	1	EPA 8260C	07/09/2021 09:00	07/09/2021 12:19	YG
								Certifications:	CTDOH,NELAC-NY10854,NELAC-NY12058,PADEP		
99-87-6	p-Isopropyltoluene	ND		mg/kg dry	0.024	0.049	1	EPA 8260C	07/09/2021 09:00	07/09/2021 12:19	YG
								Certifications:	CTDOH,NELAC-NY10854,NELAC-NY12058,NJDEP,PADEP		
135-98-8	**sec-Butylbenzene**	**0.079**		mg/kg dry	0.024	0.049	1	EPA 8260C	07/09/2021 09:00	07/09/2021 12:19	YG
								Certifications:	CTDOH,NELAC-NY10854,NELAC-NY12058,NJDEP,PADEP		
100-42-5	Styrene	ND		mg/kg dry	0.024	0.049	1	EPA 8260C	07/09/2021 09:00	07/09/2021 12:19	YG
								Certifications:	CTDOH,NELAC-NY10854,NELAC-NY12058,NJDEP,PADEP		
75-65-0	tert-Butyl alcohol (TBA)	ND		mg/kg dry	0.024	0.049	1	EPA 8260C	07/09/2021 09:00	07/09/2021 12:19	YG
								Certifications:	NELAC-NY10854,NELAC-NY12058,NJDEP,PADEP		
98-06-6	tert-Butylbenzene	ND		mg/kg dry	0.024	0.049	1	EPA 8260C	07/09/2021 09:00	07/09/2021 12:19	YG
								Certifications:	CTDOH,NELAC-NY10854,NELAC-NY12058,NJDEP,PADEP		
127-18-4	Tetrachloroethylene	ND		mg/kg dry	0.024	0.049	1	EPA 8260C	07/09/2021 09:00	07/09/2021 12:19	YG
								Certifications:	CTDOH,NELAC-NY10854,NELAC-NY12058,NJDEP,PADEP		
108-88-3	Toluene	ND		mg/kg dry	0.024	0.049	1	EPA 8260C	07/09/2021 09:00	07/09/2021 12:19	YG
								Certifications:	CTDOH,NELAC-NY10854,NELAC-NY12058,NJDEP,PADEP		
156-60-5	trans-1,2-Dichloroethylene	ND		mg/kg dry	0.024	0.049	1	EPA 8260C	07/09/2021 09:00	07/09/2021 12:19	YG
								Certifications:	CTDOH,NELAC-NY10854,NELAC-NY12058,NJDEP,PADEP		
10061-02-6	trans-1,3-Dichloropropylene	ND		mg/kg dry	0.024	0.049	1	EPA 8260C	07/09/2021 09:00	07/09/2021 12:19	YG
								Certifications:	CTDOH,NELAC-NY10854,NELAC-NY12058,NJDEP,PADEP		
79-01-6	Trichloroethylene	ND		mg/kg dry	0.024	0.049	1	EPA 8260C	07/09/2021 09:00	07/09/2021 12:19	YG
								Certifications:	CTDOH,NELAC-NY10854,NELAC-NY12058,NJDEP,PADEP		
75-69-4	Trichlorofluoromethane	ND		mg/kg dry	0.024	0.049	1	EPA 8260C	07/09/2021 09:00	07/09/2021 12:19	YG
								Certifications:	CTDOH,NELAC-NY10854,NELAC-NY12058,NJDEP,PADEP		

Sample Information

Client Sample ID: **EB10_0-1** **York Sample ID:** **21F1461-02**

York Project (SDG) No.	Client Project ID	Matrix	Collection Date/Time	Date Received
21F1461	170653201	Soil	June 30, 2021 10:30 am	06/30/2021

Volatiles, 8260 Comprehensive

Log-in Notes: **Sample Notes:** VOA-CONT

Sample Prepared by Method: EPA 5035A

CAS No.	Parameter	Result	Flag	Units	Reported to LOD/MDL	LOQ	Dilution	Reference Method	Date/Time Prepared	Date/Time Analyzed	Analyst
75-01-4	Vinyl Chloride	ND		mg/kg dry	0.024	0.049	1	EPA 8260C	07/09/2021 09:00	07/09/2021 12:19	YG
								Certifications:	CTDOH,NELAC-NY10854,NELAC-NY12058,NJDEP,PADEP		
1330-20-7	Xylenes, Total	ND		mg/kg dry	0.073	0.15	1	EPA 8260C	07/09/2021 09:00	07/09/2021 12:19	YG
								Certifications:	CTDOH,NELAC-NY10854,NELAC-NY12058,NJDEP		

	Surrogate Recoveries	Result	Acceptance Range
17060-07-0	*Surrogate: SURR: 1,2-Dichloroethane-d4*	*107 %*	*77-125*
2037-26-5	*Surrogate: SURR: Toluene-d8*	*98.6 %*	*85-120*
460-00-4	*Surrogate: SURR: p-Bromofluorobenzene*	*117 %*	*76-130*

Semi-Volatiles, 8270 Comprehensive

Log-in Notes: **Sample Notes:**

Sample Prepared by Method: EPA 3546 SVOA

CAS No.	Parameter	Result	Flag	Units	Reported to LOD/MDL	LOQ	Dilution	Reference Method	Date/Time Prepared	Date/Time Analyzed	Analyst
92-52-4	**1,1-Biphenyl**	**0.458**		mg/kg dry	0.0468	0.0934	2	EPA 8270D	07/03/2021 08:53	07/06/2021 23:46	KH
								Certifications:	NELAC-NY10854,NJDEP,PADEP		
95-94-3	1,2,4,5-Tetrachlorobenzene	ND		mg/kg dry	0.0934	0.186	2	EPA 8270D	07/03/2021 08:53	07/06/2021 23:46	KH
								Certifications:	NELAC-NY10854,NJDEP,PADEP		
122-66-7	1,2-Diphenylhydrazine (as Azobenzene)	ND		mg/kg dry	0.0468	0.0934	2	EPA 8270D	07/03/2021 08:53	07/06/2021 23:46	KH
								Certifications:	NELAC-NY10854,NJDEP,PADEP		
58-90-2	2,3,4,6-Tetrachlorophenol	ND		mg/kg dry	0.0934	0.186	2	EPA 8270D	07/03/2021 08:53	07/06/2021 23:46	KH
								Certifications:	NELAC-NY10854,NJDEP,PADEP		
95-95-4	2,4,5-Trichlorophenol	ND		mg/kg dry	0.0468	0.0934	2	EPA 8270D	07/03/2021 08:53	07/06/2021 23:46	KH
								Certifications:	CTDOH,NELAC-NY10854,NJDEP,PADEP		
88-06-2	2,4,6-Trichlorophenol	ND		mg/kg dry	0.0468	0.0934	2	EPA 8270D	07/03/2021 08:53	07/06/2021 23:46	KH
								Certifications:	CTDOH,NELAC-NY10854,NJDEP,PADEP		
120-83-2	2,4-Dichlorophenol	ND		mg/kg dry	0.0468	0.0934	2	EPA 8270D	07/03/2021 08:53	07/06/2021 23:46	KH
								Certifications:	CTDOH,NELAC-NY10854,NJDEP,PADEP		
105-67-9	2,4-Dimethylphenol	ND		mg/kg dry	0.0468	0.0934	2	EPA 8270D	07/03/2021 08:53	07/06/2021 23:46	KH
								Certifications:	CTDOH,NELAC-NY10854,NJDEP,PADEP		
51-28-5	2,4-Dinitrophenol	ND		mg/kg dry	0.0934	0.186	2	EPA 8270D	07/03/2021 08:53	07/06/2021 23:46	KH
								Certifications:	CTDOH,NELAC-NY10854,NJDEP,PADEP		
121-14-2	2,4-Dinitrotoluene	ND		mg/kg dry	0.0468	0.0934	2	EPA 8270D	07/03/2021 08:53	07/06/2021 23:46	KH
								Certifications:	CTDOH,NELAC-NY10854,NJDEP,PADEP		
606-20-2	2,6-Dinitrotoluene	ND		mg/kg dry	0.0468	0.0934	2	EPA 8270D	07/03/2021 08:53	07/06/2021 23:46	KH
								Certifications:	CTDOH,NELAC-NY10854,NJDEP,PADEP		
91-58-7	2-Chloronaphthalene	ND		mg/kg dry	0.0468	0.0934	2	EPA 8270D	07/03/2021 08:53	07/06/2021 23:46	KH
								Certifications:	CTDOH,NELAC-NY10854,NJDEP,PADEP		
95-57-8	2-Chlorophenol	ND		mg/kg dry	0.0468	0.0934	2	EPA 8270D	07/03/2021 08:53	07/06/2021 23:46	KH
								Certifications:	CTDOH,NELAC-NY10854,NJDEP,PADEP		
91-57-6	2-Methylnaphthalene	ND		mg/kg dry	0.0468	0.0934	2	EPA 8270D	07/03/2021 08:53	07/06/2021 23:46	KH
								Certifications:	CTDOH,NELAC-NY10854,NJDEP,PADEP		

Sample Information

Client Sample ID: **EB10_0-1** **York Sample ID:** **21F1461-02**

York Project (SDG) No.	Client Project ID	Matrix	Collection Date/Time	Date Received
21F1461	170653201	Soil	June 30, 2021 10:30 am	06/30/2021

Semi-Volatiles, 8270 Comprehensive **Log-in Notes:** **Sample Notes:**

Sample Prepared by Method: EPA 3546 SVOA

CAS No.	Parameter	Result	Flag	Units	Reported to LOD/MDL	LOQ	Dilution	Reference Method	Date/Time Prepared	Date/Time Analyzed	Analyst
95-48-7	2-Methylphenol	ND		mg/kg dry	0.0468	0.0934	2	EPA 8270D Certifications: CTDOH,NELAC-NY10854,NJDEP,PADEP	07/03/2021 08:53	07/06/2021 23:46	KH
88-74-4	2-Nitroaniline	ND		mg/kg dry	0.0934	0.186	2	EPA 8270D Certifications: CTDOH,NELAC-NY10854,NJDEP,PADEP	07/03/2021 08:53	07/06/2021 23:46	KH
88-75-5	2-Nitrophenol	ND		mg/kg dry	0.0468	0.0934	2	EPA 8270D Certifications: CTDOH,NELAC-NY10854,NJDEP,PADEP	07/03/2021 08:53	07/06/2021 23:46	KH
65794-96-9	3- & 4-Methylphenols	ND		mg/kg dry	0.0468	0.0934	2	EPA 8270D Certifications: CTDOH,NELAC-NY10854,NJDEP,PADEP	07/03/2021 08:53	07/06/2021 23:46	KH
91-94-1	3,3-Dichlorobenzidine	ND		mg/kg dry	0.0468	0.0934	2	EPA 8270D Certifications: NELAC-NY10854,NJDEP,PADEP	07/03/2021 08:53	07/06/2021 23:46	KH
99-09-2	3-Nitroaniline	ND		mg/kg dry	0.0934	0.186	2	EPA 8270D Certifications: CTDOH,NELAC-NY10854,NJDEP,PADEP	07/03/2021 08:53	07/06/2021 23:46	KH
534-52-1	4,6-Dinitro-2-methylphenol	ND		mg/kg dry	0.0934	0.186	2	EPA 8270D Certifications: CTDOH,NELAC-NY10854,NJDEP,PADEP	07/03/2021 08:53	07/06/2021 23:46	KH
101-55-3	4-Bromophenyl phenyl ether	ND		mg/kg dry	0.0468	0.0934	2	EPA 8270D Certifications: CTDOH,NELAC-NY10854,NJDEP,PADEP	07/03/2021 08:53	07/06/2021 23:46	KH
59-50-7	4-Chloro-3-methylphenol	ND		mg/kg dry	0.0468	0.0934	2	EPA 8270D Certifications: CTDOH,NELAC-NY10854,NJDEP,PADEP	07/03/2021 08:53	07/06/2021 23:46	KH
106-47-8	4-Chloroaniline	ND		mg/kg dry	0.0468	0.0934	2	EPA 8270D Certifications: CTDOH,NELAC-NY10854,NJDEP,PADEP	07/03/2021 08:53	07/06/2021 23:46	KH
7005-72-3	4-Chlorophenyl phenyl ether	ND		mg/kg dry	0.0468	0.0934	2	EPA 8270D Certifications: CTDOH,NELAC-NY10854,NJDEP,PADEP	07/03/2021 08:53	07/06/2021 23:46	KH
100-01-6	4-Nitroaniline	ND		mg/kg dry	0.0934	0.186	2	EPA 8270D Certifications: CTDOH,NELAC-NY10854,NJDEP,PADEP	07/03/2021 08:53	07/06/2021 23:46	KH
100-02-7	4-Nitrophenol	ND		mg/kg dry	0.0934	0.186	2	EPA 8270D Certifications: CTDOH,NELAC-NY10854,NJDEP,PADEP	07/03/2021 08:53	07/06/2021 23:46	KH
83-32-9	**Acenaphthene**	**0.226**		mg/kg dry	0.0468	0.0934	2	EPA 8270D Certifications: CTDOH,NELAC-NY10854,NJDEP,PADEP	07/03/2021 08:53	07/06/2021 23:46	KH
208-96-8	Acenaphthylene	ND		mg/kg dry	0.0468	0.0934	2	EPA 8270D Certifications: CTDOH,NELAC-NY10854,NJDEP,PADEP	07/03/2021 08:53	07/06/2021 23:46	KH
98-86-2	Acetophenone	ND		mg/kg dry	0.0468	0.0934	2	EPA 8270D Certifications: NELAC-NY10854,NJDEP,PADEP	07/03/2021 08:53	07/06/2021 23:46	KH
62-53-3	Aniline	ND		mg/kg dry	0.187	0.374	2	EPA 8270D Certifications: NELAC-NY10854,NJDEP,PADEP	07/03/2021 08:53	07/06/2021 23:46	KH
120-12-7	**Anthracene**	**0.126**		mg/kg dry	0.0468	0.0934	2	EPA 8270D Certifications: CTDOH,NELAC-NY10854,NJDEP,PADEP	07/03/2021 08:53	07/06/2021 23:46	KH
1912-24-9	Atrazine	ND		mg/kg dry	0.0468	0.0934	2	EPA 8270D Certifications: NELAC-NY10854,NJDEP,PADEP	07/03/2021 08:53	07/06/2021 23:46	KH
100-52-7	Benzaldehyde	ND		mg/kg dry	0.0468	0.0934	2	EPA 8270D Certifications: NELAC-NY10854,NJDEP,PADEP	07/03/2021 08:53	07/06/2021 23:46	KH
92-87-5	Benzidine	ND		mg/kg dry	0.187	0.374	2	EPA 8270D Certifications: CTDOH,NELAC-NY10854,PADEP	07/03/2021 08:53	07/06/2021 23:46	KH
56-55-3	Benzo(a)anthracene	ND		mg/kg dry	0.0468	0.0934	2	EPA 8270D Certifications: CTDOH,NELAC-NY10854,NJDEP,PADEP	07/03/2021 08:53	07/06/2021 23:46	KH

Sample Information

Client Sample ID: **EB10_0-1** **York Sample ID:** **21F1461-02**

York Project (SDG) No.	Client Project ID	Matrix	Collection Date/Time	Date Received
21F1461	170653201	Soil	June 30, 2021 10:30 am	06/30/2021

Semi-Volatiles, 8270 Comprehensive **Log-in Notes:** **Sample Notes:**

Sample Prepared by Method: EPA 3546 SVOA

CAS No.	Parameter	Result	Flag	Units	Reported to LOD/MDL	LOQ	Dilution	Reference Method	Date/Time Prepared	Date/Time Analyzed	Analyst
50-32-8	Benzo(a)pyrene	ND		mg/kg dry	0.0468	0.0934	2	EPA 8270D Certifications: CTDOH,NELAC-NY10854,NJDEP,PADEP	07/03/2021 08:53	07/06/2021 23:46	KH
205-99-2	Benzo(b)fluoranthene	ND		mg/kg dry	0.0468	0.0934	2	EPA 8270D Certifications: CTDOH,NELAC-NY10854,NJDEP,PADEP	07/03/2021 08:53	07/06/2021 23:46	KH
191-24-2	Benzo(g,h,i)perylene	ND		mg/kg dry	0.0468	0.0934	2	EPA 8270D Certifications: CTDOH,NELAC-NY10854,NJDEP,PADEP	07/03/2021 08:53	07/06/2021 23:46	KH
207-08-9	Benzo(k)fluoranthene	ND		mg/kg dry	0.0468	0.0934	2	EPA 8270D Certifications: CTDOH,NELAC-NY10854,NJDEP,PADEP	07/03/2021 08:53	07/06/2021 23:46	KH
65-85-0	Benzoic acid	ND		mg/kg dry	0.0468	0.0934	2	EPA 8270D Certifications: NELAC-NY10854,NJDEP,PADEP	07/03/2021 08:53	07/06/2021 23:46	KH
100-51-6	Benzyl alcohol	ND		mg/kg dry	0.0468	0.0934	2	EPA 8270D Certifications: NELAC-NY10854,NJDEP,PADEP	07/03/2021 08:53	07/06/2021 23:46	KH
85-68-7	Benzyl butyl phthalate	ND		mg/kg dry	0.0468	0.0934	2	EPA 8270D Certifications: CTDOH,NELAC-NY10854,NJDEP,PADEP	07/03/2021 08:53	07/06/2021 23:46	KH
111-91-1	Bis(2-chloroethoxy)methane	ND		mg/kg dry	0.0468	0.0934	2	EPA 8270D Certifications: CTDOH,NELAC-NY10854,NJDEP,PADEP	07/03/2021 08:53	07/06/2021 23:46	KH
111-44-4	Bis(2-chloroethyl)ether	ND		mg/kg dry	0.0468	0.0934	2	EPA 8270D Certifications: CTDOH,NELAC-NY10854,NJDEP,PADEP	07/03/2021 08:53	07/06/2021 23:46	KH
108-60-1	Bis(2-chloroisopropyl)ether	ND		mg/kg dry	0.0468	0.0934	2	EPA 8270D Certifications: CTDOH,NELAC-NY10854,NJDEP,PADEP	07/03/2021 08:53	07/06/2021 23:46	KH
117-81-7	Bis(2-ethylhexyl)phthalate	ND		mg/kg dry	0.0468	0.0934	2	EPA 8270D Certifications: CTDOH,NELAC-NY10854,NJDEP,PADEP	07/03/2021 08:53	07/06/2021 23:46	KH
105-60-2	Caprolactam	ND		mg/kg dry	0.0934	0.186	2	EPA 8270D Certifications: NELAC-NY10854,NJDEP,PADEP	07/03/2021 08:53	07/06/2021 23:46	KH
86-74-8	Carbazole	ND		mg/kg dry	0.0468	0.0934	2	EPA 8270D Certifications: CTDOH,NELAC-NY10854,NJDEP,PADEP	07/03/2021 08:53	07/06/2021 23:46	KH
218-01-9	Chrysene	ND		mg/kg dry	0.0468	0.0934	2	EPA 8270D Certifications: CTDOH,NELAC-NY10854,NJDEP,PADEP	07/03/2021 08:53	07/06/2021 23:46	KH
53-70-3	Dibenzo(a,h)anthracene	ND		mg/kg dry	0.0468	0.0934	2	EPA 8270D Certifications: CTDOH,NELAC-NY10854,NJDEP,PADEP	07/03/2021 08:53	07/06/2021 23:46	KH
132-64-9	Dibenzofuran	ND		mg/kg dry	0.0468	0.0934	2	EPA 8270D Certifications: CTDOH,NELAC-NY10854,NJDEP,PADEP	07/03/2021 08:53	07/06/2021 23:46	KH
84-66-2	Diethyl phthalate	ND		mg/kg dry	0.0468	0.0934	2	EPA 8270D Certifications: CTDOH,NELAC-NY10854,NJDEP,PADEP	07/03/2021 08:53	07/06/2021 23:46	KH
131-11-3	Dimethyl phthalate	ND		mg/kg dry	0.0468	0.0934	2	EPA 8270D Certifications: CTDOH,NELAC-NY10854,NJDEP,PADEP	07/03/2021 08:53	07/06/2021 23:46	KH
84-74-2	Di-n-butyl phthalate	ND		mg/kg dry	0.0468	0.0934	2	EPA 8270D Certifications: CTDOH,NELAC-NY10854,NJDEP,PADEP	07/03/2021 08:53	07/06/2021 23:46	KH
117-84-0	Di-n-octyl phthalate	ND		mg/kg dry	0.0468	0.0934	2	EPA 8270D Certifications: CTDOH,NELAC-NY10854,NJDEP,PADEP	07/03/2021 08:53	07/06/2021 23:46	KH
122-39-4	Diphenylamine	ND		mg/kg dry	0.0934	0.186	2	EPA 8270D Certifications: NELAC-NY10854,NJDEP,PADEP	07/03/2021 08:53	07/06/2021 23:46	KH
206-44-0	Fluoranthene	ND		mg/kg dry	0.0468	0.0934	2	EPA 8270D Certifications: CTDOH,NELAC-NY10854,NJDEP,PADEP	07/03/2021 08:53	07/06/2021 23:46	KH

Sample Information

Client Sample ID: **EB10_0-1** **York Sample ID:** **21F1461-02**

York Project (SDG) No.	Client Project ID	Matrix	Collection Date/Time	Date Received
21F1461	170653201	Soil	June 30, 2021 10:30 am	06/30/2021

Semi-Volatiles, 8270 Comprehensive

Log-in Notes: **Sample Notes:**

Sample Prepared by Method: EPA 3546 SVOA

CAS No.	Parameter	Result	Flag	Units	Reported to LOD/MDL	LOQ	Dilution	Reference Method	Date/Time Prepared	Date/Time Analyzed	Analyst
86-73-7	**Fluorene**	**0.895**		mg/kg dry	0.0468	0.0934	2	EPA 8270D	07/03/2021 08:53	07/06/2021 23:46	KH
								Certifications:	NELAC-NY10854,NJDEP,PADEP		
118-74-1	Hexachlorobenzene	ND		mg/kg dry	0.0468	0.0934	2	EPA 8270D	07/03/2021 08:53	07/06/2021 23:46	KH
								Certifications:	CTDOH,NELAC-NY10854,NJDEP,PADEP		
87-68-3	Hexachlorobutadiene	ND		mg/kg dry	0.0468	0.0934	2	EPA 8270D	07/03/2021 08:53	07/06/2021 23:46	KH
								Certifications:	CTDOH,NELAC-NY10854,NJDEP,PADEP		
77-47-4	Hexachlorocyclopentadiene	ND		mg/kg dry	0.0468	0.0934	2	EPA 8270D	07/03/2021 08:53	07/06/2021 23:46	KH
								Certifications:	CTDOH,NELAC-NY10854,NJDEP,PADEP		
67-72-1	Hexachloroethane	ND		mg/kg dry	0.0468	0.0934	2	EPA 8270D	07/03/2021 08:53	07/06/2021 23:46	KH
								Certifications:	CTDOH,NELAC-NY10854,NJDEP,PADEP		
193-39-5	Indeno(1,2,3-cd)pyrene	ND		mg/kg dry	0.0468	0.0934	2	EPA 8270D	07/03/2021 08:53	07/06/2021 23:46	KH
								Certifications:	CTDOH,NELAC-NY10854,NJDEP,PADEP		
78-59-1	Isophorone	ND		mg/kg dry	0.0468	0.0934	2	EPA 8270D	07/03/2021 08:53	07/06/2021 23:46	KH
								Certifications:	CTDOH,NELAC-NY10854,NJDEP,PADEP		
91-20-3	Naphthalene	ND		mg/kg dry	0.0468	0.0934	2	EPA 8270D	07/03/2021 08:53	07/06/2021 23:46	KH
								Certifications:	CTDOH,NELAC-NY10854,NJDEP,PADEP		
98-95-3	Nitrobenzene	ND		mg/kg dry	0.0468	0.0934	2	EPA 8270D	07/03/2021 08:53	07/06/2021 23:46	KH
								Certifications:	CTDOH,NELAC-NY10854,NJDEP,PADEP		
62-75-9	N-Nitrosodimethylamine	ND		mg/kg dry	0.0468	0.0934	2	EPA 8270D	07/03/2021 08:53	07/06/2021 23:46	KH
								Certifications:	CTDOH,NELAC-NY10854,NJDEP,PADEP		
621-64-7	N-nitroso-di-n-propylamine	ND		mg/kg dry	0.0468	0.0934	2	EPA 8270D	07/03/2021 08:53	07/06/2021 23:46	KH
								Certifications:	CTDOH,NELAC-NY10854,NJDEP,PADEP		
86-30-6	N-Nitrosodiphenylamine	ND		mg/kg dry	0.0468	0.0934	2	EPA 8270D	07/03/2021 08:53	07/06/2021 23:46	KH
								Certifications:	CTDOH,NELAC-NY10854,NJDEP,PADEP		
87-86-5	Pentachlorophenol	ND		mg/kg dry	0.0468	0.0934	2	EPA 8270D	07/03/2021 08:53	07/06/2021 23:46	KH
								Certifications:	CTDOH,NELAC-NY10854,NJDEP,PADEP		
85-01-8	**Phenanthrene**	**0.701**		mg/kg dry	0.0468	0.0934	2	EPA 8270D	07/03/2021 08:53	07/06/2021 23:46	KH
								Certifications:	CTDOH,NELAC-NY10854,NJDEP,PADEP		
108-95-2	Phenol	ND		mg/kg dry	0.0468	0.0934	2	EPA 8270D	07/03/2021 08:53	07/06/2021 23:46	KH
								Certifications:	CTDOH,NELAC-NY10854,NJDEP,PADEP		
129-00-0	**Pyrene**	**0.0716**	J	mg/kg dry	0.0468	0.0934	2	EPA 8270D	07/03/2021 08:53	07/06/2021 23:46	KH
								Certifications:	CTDOH,NELAC-NY10854,NJDEP,PADEP		
110-86-1	Pyridine	ND		mg/kg dry	0.187	0.374	2	EPA 8270D	07/03/2021 08:53	07/06/2021 23:46	KH
								Certifications:	CTDOH,NELAC-NY10854,NJDEP,PADEP		

	Surrogate Recoveries	Result	Acceptance Range
367-12-4	*Surrogate: SURR: 2-Fluorophenol*	*31.0 %*	*20-108*
4165-62-2	*Surrogate: SURR: Phenol-d5*	*57.8 %*	*23-114*
4165-60-0	*Surrogate: SURR: Nitrobenzene-d5*	*83.1 %*	*22-108*
321-60-8	*Surrogate: SURR: 2-Fluorobiphenyl*	*80.9 %*	*21-113*
118-79-6	*Surrogate: SURR: 2,4,6-Tribromophenol*	*24.6 %*	*19-110*
1718-51-0	*Surrogate: SURR: Terphenyl-d14*	*103 %*	*24-116*

Sample Information

Client Sample ID: **EB10_0-1** **York Sample ID:** **21F1461-02**

York Project (SDG) No.	Client Project ID	Matrix	Collection Date/Time	Date Received
21F1461	170653201	Soil	June 30, 2021 10:30 am	06/30/2021

Semi-Volatiles, 1,4-Dioxane 8270 SIM-Soil

Log-in Notes: **Sample Notes:**

Sample Prepared by Method: EPA 3550C

CAS No.	Parameter	Result	Flag	Units	Reported to LOQ	Dilution	Reference Method	Date/Time Prepared	Date/Time Analyzed	Analyst
123-91-1	1,4-Dioxane	ND		ug/kg	18.5	1	EPA 8270D SIM Certifications: NELAC-NY10854	07/07/2021 07:36	07/07/2021 14:37	KH

	Surrogate Recoveries	Result	Acceptance Range
17647-74-4	*Surrogate: 1,4-Dioxane-d8*	*68.0 %*	*39-127.5*

PFAS, NYSDEC Target List

Log-in Notes: **Sample Notes:**

Sample Prepared by Method: SPE PFAS Extraction-Soil-EPA 537m

CAS No.	Parameter	Result	Flag	Units	Reported to LOQ	Dilution	Reference Method	Date/Time Prepared	Date/Time Analyzed	Analyst
375-73-5	* Perfluorobutanesulfonic acid (PFBS)	ND		ug/kg dry	0.263	1	EPA 537m Certifications:	07/07/2021 15:21	07/09/2021 16:48	WL
307-24-4	* Perfluorohexanoic acid (PFHxA)	ND		ug/kg dry	0.263	1	EPA 537m Certifications:	07/07/2021 15:21	07/09/2021 16:48	WL
375-85-9	* Perfluoroheptanoic acid (PFHpA)	ND		ug/kg dry	0.263	1	EPA 537m Certifications:	07/07/2021 15:21	07/09/2021 16:48	WL
355-46-4	* Perfluorohexanesulfonic acid (PFHxS)	ND		ug/kg dry	0.263	1	EPA 537m Certifications:	07/07/2021 15:21	07/09/2021 16:48	WL
335-67-1	* Perfluorooctanoic acid (PFOA)	ND		ug/kg dry	0.263	1	EPA 537m Certifications:	07/07/2021 15:21	07/09/2021 16:48	WL
1763-23-1	* Perfluorooctanesulfonic acid (PFOS)	ND		ug/kg dry	0.263	1	EPA 537m Certifications:	07/07/2021 15:21	07/09/2021 16:48	WL
375-95-1	* Perfluorononanoic acid (PFNA)	ND		ug/kg dry	0.263	1	EPA 537m Certifications:	07/07/2021 15:21	07/09/2021 16:48	WL
335-76-2	* Perfluorodecanoic acid (PFDA)	ND		ug/kg dry	0.263	1	EPA 537m Certifications:	07/07/2021 15:21	07/09/2021 16:48	WL
2058-94-8	* Perfluoroundecanoic acid (PFUnA)	ND		ug/kg dry	0.263	1	EPA 537m Certifications:	07/07/2021 15:21	07/09/2021 16:48	WL
307-55-1	* Perfluorododecanoic acid (PFDoA)	ND		ug/kg dry	0.263	1	EPA 537m Certifications:	07/07/2021 15:21	07/09/2021 16:48	WL
72629-94-8	* Perfluorotridecanoic acid (PFTrDA)	ND		ug/kg dry	0.263	1	EPA 537m Certifications:	07/07/2021 15:21	07/09/2021 16:48	WL
376-06-7	* Perfluorotetradecanoic acid (PFTA)	ND		ug/kg dry	0.263	1	EPA 537m Certifications:	07/07/2021 15:21	07/09/2021 16:48	WL
2355-31-9	* N-MeFOSAA	ND		ug/kg dry	0.263	1	EPA 537m Certifications:	07/07/2021 15:21	07/09/2021 16:48	WL
2991-50-6	* N-EtFOSAA	ND		ug/kg dry	0.263	1	EPA 537m Certifications:	07/07/2021 15:21	07/09/2021 16:48	WL
2706-90-3	* Perfluoropentanoic acid (PFPeA)	ND		ug/kg dry	0.263	1	EPA 537m Certifications:	07/07/2021 15:21	07/09/2021 16:48	WL
754-91-6	* Perfluoro-1-octanesulfonamide (FOSA)	ND		ug/kg dry	0.263	1	EPA 537m Certifications:	07/07/2021 15:21	07/09/2021 16:48	WL

Sample Information

Client Sample ID: **EB10_0-1** **York Sample ID:** **21F1461-02**

York Project (SDG) No.	Client Project ID	Matrix	Collection Date/Time	Date Received
21F1461	170653201	Soil	June 30, 2021 10:30 am	06/30/2021

PFAS, NYSDEC Target List

Log-in Notes: **Sample Notes:**

Sample Prepared by Method: SPE PFAS Extraction-Soil-EPA 537m

CAS No.	Parameter	Result	Flag	Units	Reported to LOQ	Dilution	Reference Method	Date/Time Prepared	Date/Time Analyzed	Analyst
375-92-8	* Perfluoro-1-heptanesulfonic acid (PFHpS)	ND		ug/kg dry	0.263	1	EPA 537m Certifications:	07/07/2021 15:21	07/09/2021 16:48	WL
335-77-3	* Perfluoro-1-decanesulfonic acid (PFDS)	ND		ug/kg dry	0.263	1	EPA 537m Certifications:	07/07/2021 15:21	07/09/2021 16:48	WL
27619-97-2	* 1H,1H,2H,2H-Perfluorooctanesulfonic acid (6:2 FTS)	ND		ug/kg dry	0.263	1	EPA 537m Certifications:	07/07/2021 15:21	07/09/2021 16:48	WL
39108-34-4	* 1H,1H,2H,2H-Perfluorodecanesulfonic acid (8:2 FTS)	ND		ug/kg dry	0.263	1	EPA 537m Certifications:	07/07/2021 15:21	07/09/2021 16:48	WL
375-22-4	* Perfluoro-n-butanoic acid (PFBA)	ND		ug/kg dry	0.263	1	EPA 537m Certifications:	07/07/2021 15:21	07/09/2021 16:48	WL

Surrogate Recoveries	Result	Acceptance Range
Surrogate: M3PFBS	*70.2 %*	*25-150*
Surrogate: M5PFHxA	*72.6 %*	*25-150*
Surrogate: M4PFHpA	*88.9 %*	*25-150*
Surrogate: M3PFHxS	*66.4 %*	*25-150*
Surrogate: Perfluoro-n-[13C8]octanoic aci	*73.8 %*	*25-150*
Surrogate: M6PFDA	*67.1 %*	*25-150*
Surrogate: M7PFUdA	*61.7 %*	*25-150*
Surrogate: Perfluoro-n-[1,2-13C2]dodecan	*67.7 %*	*25-150*
Surrogate: M2PFTeDA	*68.4 %*	*10-150*
Surrogate: Perfluoro-n-[13C4]butanoic aci	*74.9 %*	*25-150*
Surrogate: Perfluoro-1-[13C8]octanesulfor	*61.1 %*	*25-150*
Surrogate: Perfluoro-n-[13C5]pentanoic ac	*72.7 %*	*25-150*
Surrogate: Perfluoro-1-[13C8]octanesulfor	*44.4 %*	*10-150*
Surrogate: d3-N-MeFOSAA	*78.2 %*	*25-150*
Surrogate: d5-N-EtFOSAA	*95.2 %*	*25-150*
Surrogate: M2-6:2 FTS	*108 %*	*25-150*
Surrogate: M2-8:2 FTS	*114 %*	*25-150*
Surrogate: M9PFNA	*68.0 %*	*25-150*

Pesticides, 8081 List

Log-in Notes: **Sample Notes:**

Sample Prepared by Method: EPA 3550C

CAS No.	Parameter	Result	Flag	Units	Reported to LOQ	Dilution	Reference Method	Date/Time Prepared	Date/Time Analyzed	Analyst
72-54-8	4,4'-DDD	ND		mg/kg dry	0.00184	5	EPA 8081B Certifications: CTDOH,NELAC-NY10854,NJDEP,PADEP	07/01/2021 13:42	07/07/2021 11:10	CM
72-55-9	4,4'-DDE	ND		mg/kg dry	0.00184	5	EPA 8081B Certifications: CTDOH,NELAC-NY10854,NJDEP,PADEP	07/01/2021 13:42	07/07/2021 11:10	CM
50-29-3	4,4'-DDT	ND		mg/kg dry	0.00184	5	EPA 8081B Certifications: CTDOH,NELAC-NY10854,NJDEP,PADEP	07/01/2021 13:42	07/07/2021 11:10	CM

Sample Information

Client Sample ID: **EB10_0-1** **York Sample ID:** **21F1461-02**

York Project (SDG) No.	Client Project ID	Matrix	Collection Date/Time	Date Received
21F1461	170653201	Soil	June 30, 2021 10:30 am	06/30/2021

Pesticides, 8081 List **Log-in Notes:** **Sample Notes:**

Sample Prepared by Method: EPA 3550C

CAS No.	Parameter	Result	Flag	Units	Reported to LOQ	Dilution	Reference Method	Date/Time Prepared	Date/Time Analyzed	Analyst
309-00-2	Aldrin	ND		mg/kg dry	0.00184	5	EPA 8081B Certifications: CTDOH,NELAC-NY10854,NJDEP,PADEP	07/01/2021 13:42	07/07/2021 11:10	CM
319-84-6	alpha-BHC	ND		mg/kg dry	0.00184	5	EPA 8081B Certifications: CTDOH,NELAC-NY10854,NJDEP,PADEP	07/01/2021 13:42	07/07/2021 11:10	CM
5103-71-9	alpha-Chlordane	ND		mg/kg dry	0.00184	5	EPA 8081B Certifications: NELAC-NY10854,NJDEP	07/01/2021 13:42	07/07/2021 11:10	CM
319-85-7	beta-BHC	ND		mg/kg dry	0.00184	5	EPA 8081B Certifications: CTDOH,NELAC-NY10854,NJDEP,PADEP	07/01/2021 13:42	07/07/2021 11:10	CM
319-86-8	delta-BHC	ND		mg/kg dry	0.00184	5	EPA 8081B Certifications: CTDOH,NELAC-NY10854,NJDEP,PADEP	07/01/2021 13:42	07/07/2021 11:10	CM
60-57-1	Dieldrin	ND		mg/kg dry	0.00184	5	EPA 8081B Certifications: CTDOH,NELAC-NY10854,NJDEP,PADEP	07/01/2021 13:42	07/07/2021 11:10	CM
959-98-8	Endosulfan I	ND		mg/kg dry	0.00184	5	EPA 8081B Certifications: CTDOH,NELAC-NY10854,NJDEP,PADEP	07/01/2021 13:42	07/07/2021 11:10	CM
33213-65-9	Endosulfan II	ND		mg/kg dry	0.00184	5	EPA 8081B Certifications: CTDOH,NELAC-NY10854	07/01/2021 13:42	07/07/2021 11:10	CM
1031-07-8	Endosulfan sulfate	ND		mg/kg dry	0.00184	5	EPA 8081B Certifications: CTDOH,NELAC-NY10854,NJDEP,PADEP	07/01/2021 13:42	07/07/2021 11:10	CM
72-20-8	Endrin	ND		mg/kg dry	0.00184	5	EPA 8081B Certifications: CTDOH,NELAC-NY10854,NJDEP,PADEP	07/01/2021 13:42	07/07/2021 11:10	CM
7421-93-4	Endrin aldehyde	ND		mg/kg dry	0.00184	5	EPA 8081B Certifications: CTDOH,NELAC-NY10854,NJDEP,PADEP	07/01/2021 13:42	07/07/2021 11:10	CM
53494-70-5	Endrin ketone	ND		mg/kg dry	0.00184	5	EPA 8081B Certifications: CTDOH,NELAC-NY10854,NJDEP,PADEP	07/01/2021 13:42	07/07/2021 11:10	CM
58-89-9	gamma-BHC (Lindane)	ND		mg/kg dry	0.00184	5	EPA 8081B Certifications: CTDOH,NELAC-NY10854,NJDEP,PADEP	07/01/2021 13:42	07/07/2021 11:10	CM
5566-34-7	gamma-Chlordane	ND		mg/kg dry	0.00184	5	EPA 8081B Certifications: NELAC-NY10854,NJDEP	07/01/2021 13:42	07/07/2021 11:10	CM
76-44-8	Heptachlor	ND		mg/kg dry	0.00184	5	EPA 8081B Certifications: CTDOH,NELAC-NY10854,NJDEP,PADEP	07/01/2021 13:42	07/07/2021 11:10	CM
1024-57-3	Heptachlor epoxide	ND		mg/kg dry	0.00184	5	EPA 8081B Certifications: CTDOH,NELAC-NY10854,NJDEP,PADEP	07/01/2021 13:42	07/07/2021 11:10	CM
72-43-5	Methoxychlor	ND		mg/kg dry	0.00184	5	EPA 8081B Certifications: CTDOH,NELAC-NY10854,NJDEP,PADEP	07/01/2021 13:42	07/07/2021 11:10	CM
8001-35-2	Toxaphene	ND		mg/kg dry	0.184	5	EPA 8081B Certifications: CTDOH,NELAC-NY10854,NJDEP,PADEP	07/01/2021 13:42	07/07/2021 11:10	CM
57-74-9	* Chlordane, total	ND		mg/kg dry	0.0368	5	EPA 8081B Certifications:	07/01/2021 13:42	07/07/2021 11:10	CM

	Surrogate Recoveries	Result	Acceptance Range
2051-24-3	*Surrogate: Decachlorobiphenyl*	*56.9 %*	*30-150*
877-09-8	*Surrogate: Tetrachloro-m-xylene*	*44.2 %*	*30-150*

Sample Information

Client Sample ID: **EB10_0-1** **York Sample ID:** **21F1461-02**

York Project (SDG) No.	Client Project ID	Matrix	Collection Date/Time	Date Received
21F1461	170653201	Soil	June 30, 2021 10:30 am	06/30/2021

Polychlorinated Biphenyls (PCB), 8082 List

Log-in Notes: **Sample Notes:**

Sample Prepared by Method: EPA 3550C

CAS No.	Parameter	Result	Flag	Units	Reported to LOQ	Dilution	Reference Method	Date/Time Prepared	Date/Time Analyzed	Analyst
12674-11-2	Aroclor 1016	ND		mg/kg dry	0.0186	1	EPA 8082A	07/01/2021 13:42	07/03/2021 00:19	BJ
							Certifications:	NELAC-NY10854,CTDOH,NJDEP,PADEP		
11104-28-2	Aroclor 1221	ND		mg/kg dry	0.0186	1	EPA 8082A	07/01/2021 13:42	07/03/2021 00:19	BJ
							Certifications:	NELAC-NY10854,CTDOH,NJDEP,PADEP		
11141-16-5	Aroclor 1232	ND		mg/kg dry	0.0186	1	EPA 8082A	07/01/2021 13:42	07/03/2021 00:19	BJ
							Certifications:	NELAC-NY10854,CTDOH,NJDEP,PADEP		
53469-21-9	Aroclor 1242	ND		mg/kg dry	0.0186	1	EPA 8082A	07/01/2021 13:42	07/03/2021 00:19	BJ
							Certifications:	NELAC-NY10854,CTDOH,NJDEP,PADEP		
12672-29-6	Aroclor 1248	ND		mg/kg dry	0.0186	1	EPA 8082A	07/01/2021 13:42	07/03/2021 00:19	BJ
							Certifications:	NELAC-NY10854,CTDOH,NJDEP,PADEP		
11097-69-1	Aroclor 1254	ND		mg/kg dry	0.0186	1	EPA 8082A	07/01/2021 13:42	07/03/2021 00:19	BJ
							Certifications:	NELAC-NY10854,CTDOH,NJDEP,PADEP		
11096-82-5	Aroclor 1260	ND		mg/kg dry	0.0186	1	EPA 8082A	07/01/2021 13:42	07/03/2021 00:19	BJ
							Certifications:	NELAC-NY10854,CTDOH,NJDEP,PADEP		
1336-36-3	* Total PCBs	ND		mg/kg dry	0.0186	1	EPA 8082A	07/01/2021 13:42	07/03/2021 00:19	BJ
							Certifications:			

	Surrogate Recoveries	Result	Acceptance Range
877-09-8	*Surrogate: Tetrachloro-m-xylene*	*55.0 %*	*30-120*
2051-24-3	*Surrogate: Decachlorobiphenyl*	*45.5 %*	*30-120*

Metals, Target Analyte

Log-in Notes: **Sample Notes:**

Sample Prepared by Method: EPA 3050B

CAS No.	Parameter	Result	Flag	Units	Reported to LOQ	Dilution	Reference Method	Date/Time Prepared	Date/Time Analyzed	Analyst
7429-90-5	**Aluminum**	**17800**		mg/kg dry	5.63	1	EPA 6010D	07/06/2021 18:41	07/08/2021 10:31	EM
							Certifications:	CTDOH,NELAC-NY10854,NJDEP,PADEP		
7440-36-0	Antimony	ND		mg/kg dry	2.82	1	EPA 6010D	07/06/2021 18:41	07/08/2021 10:31	EM
							Certifications:	CTDOH,NELAC-NY10854,NJDEP,PADEP		
7440-38-2	**Arsenic**	**2.52**		mg/kg dry	1.69	1	EPA 6010D	07/06/2021 18:41	07/08/2021 10:31	EM
							Certifications:	CTDOH,NELAC-NY10854,NJDEP,PADEP		
7440-39-3	**Barium**	**147**		mg/kg dry	2.82	1	EPA 6010D	07/06/2021 18:41	07/08/2021 10:31	EM
							Certifications:	CTDOH,NELAC-NY10854,NJDEP,PADEP		
7440-41-7	Beryllium	ND		mg/kg dry	0.056	1	EPA 6010D	07/06/2021 18:41	07/08/2021 10:31	EM
							Certifications:	CTDOH,NELAC-NY10854,NJDEP,PADEP		
7440-43-9	**Cadmium**	**0.578**		mg/kg dry	0.338	1	EPA 6010D	07/06/2021 18:41	07/08/2021 10:31	EM
							Certifications:	CTDOH,NELAC-NY10854,NJDEP,PADEP		
7440-70-2	**Calcium**	**21000**	B	mg/kg dry	5.63	1	EPA 6010D	07/06/2021 18:41	07/08/2021 10:31	EM
							Certifications:	CTDOH,NELAC-NY10854,NJDEP,PADEP		
7440-47-3	**Chromium**	**34.3**		mg/kg dry	0.563	1	EPA 6010D	07/06/2021 18:41	07/08/2021 10:31	EM
							Certifications:	CTDOH,NELAC-NY10854,NJDEP,PADEP		
7440-48-4	**Cobalt**	**15.2**		mg/kg dry	0.451	1	EPA 6010D	07/06/2021 18:41	07/08/2021 10:31	EM
							Certifications:	CTDOH,NELAC-NY10854,NJDEP,PADEP		

Sample Information

Client Sample ID: **EB10_0-1** **York Sample ID:** **21F1461-02**

York Project (SDG) No.	Client Project ID	Matrix	Collection Date/Time	Date Received
21F1461	170653201	Soil	June 30, 2021 10:30 am	06/30/2021

Metals, Target Analyte

Log-in Notes: **Sample Notes:**

Sample Prepared by Method: EPA 3050B

CAS No.	Parameter	Result	Flag	Units	Reported to LOQ	Dilution	Reference Method	Date/Time Prepared	Date/Time Analyzed	Analyst
7440-50-8	**Copper**	**7.71**		mg/kg dry	2.25	1	EPA 6010D	07/06/2021 18:41	07/08/2021 10:31	EM
							Certifications:	CTDOH,NELAC-NY10854,NJDEP,PADEP		
7439-89-6	**Iron**	**28300**		mg/kg dry	28.2	1	EPA 6010D	07/06/2021 18:41	07/08/2021 10:31	EM
							Certifications:	CTDOH,NELAC-NY10854,NJDEP,PADEP		
7439-92-1	**Lead**	**14.9**		mg/kg dry	0.563	1	EPA 6010D	07/06/2021 18:41	07/08/2021 10:31	EM
							Certifications:	CTDOH,NELAC-NY10854,NJDEP,PADEP		
7439-95-4	**Magnesium**	**10100**		mg/kg dry	5.63	1	EPA 6010D	07/06/2021 18:41	07/08/2021 10:31	EM
							Certifications:	CTDOH,NELAC-NY10854,NJDEP,PADEP		
7439-96-5	**Manganese**	**360**		mg/kg dry	0.563	1	EPA 6010D	07/06/2021 18:41	07/08/2021 10:31	EM
							Certifications:	CTDOH,NELAC-NY10854,NJDEP,PADEP		
7440-02-0	**Nickel**	**26.8**		mg/kg dry	1.13	1	EPA 6010D	07/06/2021 18:41	07/08/2021 10:31	EM
							Certifications:	CTDOH,NELAC-NY10854,NJDEP,PADEP		
7440-09-7	**Potassium**	**9140**	B	mg/kg dry	5.63	1	EPA 6010D	07/06/2021 18:41	07/08/2021 10:31	EM
							Certifications:	CTDOH,NELAC-NY10854,NJDEP,PADEP		
7782-49-2	Selenium	ND		mg/kg dry	2.82	1	EPA 6010D	07/06/2021 18:41	07/08/2021 10:31	EM
							Certifications:	CTDOH,NELAC-NY10854,NJDEP,PADEP		
7440-22-4	Silver	ND		mg/kg dry	0.563	1	EPA 6010D	07/06/2021 18:41	07/08/2021 10:31	EM
							Certifications:	CTDOH,NELAC-NY10854,NJDEP,PADEP		
7440-23-5	**Sodium**	**156**		mg/kg dry	56.3	1	EPA 6010D	07/06/2021 18:41	07/08/2021 10:31	EM
							Certifications:	CTDOH,NELAC-NY10854,NJDEP,PADEP		
7440-28-0	Thallium	ND		mg/kg dry	2.82	1	EPA 6010D	07/06/2021 18:41	07/08/2021 10:31	EM
							Certifications:	CTDOH,NELAC-NY10854,NJDEP,PADEP		
7440-62-2	**Vanadium**	**45.9**		mg/kg dry	1.13	1	EPA 6010D	07/06/2021 18:41	07/08/2021 10:31	EM
							Certifications:	CTDOH,NELAC-NY10854,NJDEP,PADEP		
7440-66-6	**Zinc**	**66.0**		mg/kg dry	2.82	1	EPA 6010D	07/06/2021 18:41	07/08/2021 10:31	EM
							Certifications:	CTDOH,NELAC-NY10854,NJDEP,PADEP		

Mercury by 7473

Log-in Notes: **Sample Notes:**

Sample Prepared by Method: EPA 7473 soil

CAS No.	Parameter	Result	Flag	Units	Reported to LOQ	Dilution	Reference Method	Date/Time Prepared	Date/Time Analyzed	Analyst
7439-97-6	**Mercury**	**0.425**		mg/kg dry	0.0338	1	EPA 7473	07/08/2021 14:08	07/08/2021 15:58	BR
							Certifications:	CTDOH,NJDEP,NELAC-NY10854,PADEP		

Chromium, Hexavalent

Log-in Notes: **Sample Notes:**

Sample Prepared by Method: EPA SW846-3060

CAS No.	Parameter	Result	Flag	Units	Reported to LOQ	Dilution	Reference Method	Date/Time Prepared	Date/Time Analyzed	Analyst
18540-29-9	Chromium, Hexavalent	ND		mg/kg dry	0.563	1	EPA 7196A	07/02/2021 08:27	07/02/2021 15:44	OT
							Certifications:	NJDEP,CTDOH,NELAC-NY10854,PADEP		

Sample Information

Client Sample ID: **EB10_0-1** **York Sample ID:** **21F1461-02**

York Project (SDG) No.	Client Project ID	Matrix	Collection Date/Time	Date Received
21F1461	170653201	Soil	June 30, 2021 10:30 am	06/30/2021

Total Solids **Log-in Notes:** **Sample Notes:**

Sample Prepared by Method: % Solids Prep

CAS No.	Parameter	Result	Flag	Units	Reported to LOQ	Dilution	Reference Method	Date/Time Prepared	Date/Time Analyzed	Analyst
solids	*** % Solids**	**88.7**		%	0.100	1	SM 2540G Certifications: CTDOH	07/06/2021 16:06	07/06/2021 19:35	VR

Sample Information

Client Sample ID: **EB11_2-3** **York Sample ID:** **21F1461-03**

York Project (SDG) No.	Client Project ID	Matrix	Collection Date/Time	Date Received
21F1461	170653201	Soil	June 30, 2021 2:00 pm	06/30/2021

Volatiles, 8260 Comprehensive

Log-in Notes: **Sample Notes:**

Sample Prepared by Method: EPA 5035A

CAS No.	Parameter	Result	Flag	Units	Reported to LOD/MDL	LOQ	Dilution	Reference Method	Date/Time Prepared	Date/Time Analyzed	Analyst
630-20-6	1,1,1,2-Tetrachloroethane	ND		mg/kg dry	0.0025	0.0049	1	EPA 8260C	07/02/2021 09:00	07/02/2021 15:45	KHA
								Certifications:	CTDOH,NELAC-NY10854,NELAC-NY12058,NJDEP,PADEP		
71-55-6	1,1,1-Trichloroethane	ND		mg/kg dry	0.0025	0.0049	1	EPA 8260C	07/02/2021 09:00	07/02/2021 15:45	KHA
								Certifications:	CTDOH,NELAC-NY10854,NELAC-NY12058,NJDEP,PADEP		
79-34-5	1,1,2,2-Tetrachloroethane	ND		mg/kg dry	0.0025	0.0049	1	EPA 8260C	07/02/2021 09:00	07/02/2021 15:45	KHA
								Certifications:	CTDOH,NELAC-NY10854,NELAC-NY12058,NJDEP,PADEP		
76-13-1	1,1,2-Trichloro-1,2,2-trifluoroethane (Freon 113)	ND		mg/kg dry	0.0025	0.0049	1	EPA 8260C	07/02/2021 09:00	07/02/2021 15:45	KHA
								Certifications:	CTDOH,NELAC-NY10854,NELAC-NY12058,NJDEP		
79-00-5	1,1,2-Trichloroethane	ND		mg/kg dry	0.0025	0.0049	1	EPA 8260C	07/02/2021 09:00	07/02/2021 15:45	KHA
								Certifications:	CTDOH,NELAC-NY10854,NELAC-NY12058,NJDEP,PADEP		
75-34-3	1,1-Dichloroethane	ND		mg/kg dry	0.0025	0.0049	1	EPA 8260C	07/02/2021 09:00	07/02/2021 15:45	KHA
								Certifications:	CTDOH,NELAC-NY10854,NELAC-NY12058,NJDEP,PADEP		
75-35-4	1,1-Dichloroethylene	ND		mg/kg dry	0.0025	0.0049	1	EPA 8260C	07/02/2021 09:00	07/02/2021 15:45	KHA
								Certifications:	CTDOH,NELAC-NY10854,NELAC-NY12058,NJDEP,PADEP		
87-61-6	1,2,3-Trichlorobenzene	ND		mg/kg dry	0.0025	0.0049	1	EPA 8260C	07/02/2021 09:00	07/02/2021 15:45	KHA
								Certifications:	NELAC-NY10854,NELAC-NY12058,NJDEP,PADEP		
96-18-4	1,2,3-Trichloropropane	ND		mg/kg dry	0.0025	0.0049	1	EPA 8260C	07/02/2021 09:00	07/02/2021 15:45	KHA
								Certifications:	NELAC-NY10854,NELAC-NY12058,NJDEP		
120-82-1	1,2,4-Trichlorobenzene	ND		mg/kg dry	0.0025	0.0049	1	EPA 8260C	07/02/2021 09:00	07/02/2021 15:45	KHA
								Certifications:	NELAC-NY10854,NELAC-NY12058,NJDEP,PADEP		
95-63-6	1,2,4-Trimethylbenzene	ND		mg/kg dry	0.0025	0.0049	1	EPA 8260C	07/02/2021 09:00	07/02/2021 15:45	KHA
								Certifications:	CTDOH,NELAC-NY10854,NELAC-NY12058,NJDEP,PADEP		
96-12-8	1,2-Dibromo-3-chloropropane	ND		mg/kg dry	0.0025	0.0049	1	EPA 8260C	07/02/2021 09:00	07/02/2021 15:45	KHA
								Certifications:	CTDOH,NELAC-NY10854,NELAC-NY12058,NJDEP,PADEP		
106-93-4	1,2-Dibromoethane	ND		mg/kg dry	0.0025	0.0049	1	EPA 8260C	07/02/2021 09:00	07/02/2021 15:45	KHA
								Certifications:	CTDOH,NELAC-NY10854,NELAC-NY12058,NJDEP,PADEP		
95-50-1	1,2-Dichlorobenzene	ND		mg/kg dry	0.0025	0.0049	1	EPA 8260C	07/02/2021 09:00	07/02/2021 15:45	KHA
								Certifications:	CTDOH,NELAC-NY10854,NELAC-NY12058,NJDEP,PADEP		
107-06-2	1,2-Dichloroethane	ND		mg/kg dry	0.0025	0.0049	1	EPA 8260C	07/02/2021 09:00	07/02/2021 15:45	KHA
								Certifications:	CTDOH,NELAC-NY10854,NELAC-NY12058,NJDEP,PADEP		
78-87-5	1,2-Dichloropropane	ND		mg/kg dry	0.0025	0.0049	1	EPA 8260C	07/02/2021 09:00	07/02/2021 15:45	KHA
								Certifications:	CTDOH,NELAC-NY10854,NELAC-NY12058,NJDEP,PADEP		
108-67-8	1,3,5-Trimethylbenzene	ND		mg/kg dry	0.0025	0.0049	1	EPA 8260C	07/02/2021 09:00	07/02/2021 15:45	KHA
								Certifications:	CTDOH,NELAC-NY10854,NELAC-NY12058,NJDEP,PADEP		
541-73-1	1,3-Dichlorobenzene	ND		mg/kg dry	0.0025	0.0049	1	EPA 8260C	07/02/2021 09:00	07/02/2021 15:45	KHA
								Certifications:	CTDOH,NELAC-NY10854,NELAC-NY12058,NJDEP,PADEP		
106-46-7	1,4-Dichlorobenzene	ND		mg/kg dry	0.0025	0.0049	1	EPA 8260C	07/02/2021 09:00	07/02/2021 15:45	KHA
								Certifications:	CTDOH,NELAC-NY10854,NELAC-NY12058,NJDEP,PADEP		
123-91-1	1,4-Dioxane	ND		mg/kg dry	0.049	0.098	1	EPA 8260C	07/02/2021 09:00	07/02/2021 15:45	KHA
								Certifications:	NELAC-NY10854,NELAC-NY12058,NJDEP,PADEP		
78-93-3	2-Butanone	ND		mg/kg dry	0.0025	0.0049	1	EPA 8260C	07/02/2021 09:00	07/02/2021 15:45	KHA
								Certifications:	CTDOH,NELAC-NY10854,NELAC-NY12058,NJDEP,PADEP		

Sample Information

Client Sample ID: EB11_2-3 **York Sample ID:** 21F1461-03

York Project (SDG) No.	Client Project ID	Matrix	Collection Date/Time	Date Received
21F1461	170653201	Soil	June 30, 2021 2:00 pm	06/30/2021

Volatiles, 8260 Comprehensive

Log-in Notes: **Sample Notes:**

Sample Prepared by Method: EPA 5035A

CAS No.	Parameter	Result	Flag	Units	Reported to LOD/MDL	LOQ	Dilution	Reference Method	Date/Time Prepared	Date/Time Analyzed	Analyst
591-78-6	2-Hexanone	ND		mg/kg dry	0.0025	0.0049	1	EPA 8260C	07/02/2021 09:00	07/02/2021 15:45	KHA
								Certifications:	CTDOH,NELAC-NY10854,NELAC-NY12058,NJDEP,PADEP		
108-10-1	4-Methyl-2-pentanone	ND		mg/kg dry	0.0025	0.0049	1	EPA 8260C	07/02/2021 09:00	07/02/2021 15:45	KHA
								Certifications:	CTDOH,NELAC-NY10854,NELAC-NY12058,NJDEP,PADEP		
67-64-1	Acetone	ND		mg/kg dry	0.0049	0.0098	1	EPA 8260C	07/02/2021 09:00	07/02/2021 15:45	KHA
								Certifications:	CTDOH,NELAC-NY10854,NELAC-NY12058,NJDEP,PADEP		
107-02-8	Acrolein	ND		mg/kg dry	0.0049	0.0098	1	EPA 8260C	07/02/2021 09:00	07/02/2021 15:45	KHA
								Certifications:	CTDOH,NELAC-NY10854,NELAC-NY12058,NJDEP,PADEP		
107-13-1	Acrylonitrile	ND		mg/kg dry	0.0025	0.0049	1	EPA 8260C	07/02/2021 09:00	07/02/2021 15:45	KHA
								Certifications:	CTDOH,NELAC-NY10854,NELAC-NY12058,NJDEP,PADEP		
71-43-2	Benzene	ND		mg/kg dry	0.0025	0.0049	1	EPA 8260C	07/02/2021 09:00	07/02/2021 15:45	KHA
								Certifications:	CTDOH,NELAC-NY10854,NELAC-NY12058,NJDEP,PADEP		
74-97-5	Bromochloromethane	ND		mg/kg dry	0.0025	0.0049	1	EPA 8260C	07/02/2021 09:00	07/02/2021 15:45	KHA
								Certifications:	NELAC-NY10854,NELAC-NY12058,NJDEP,PADEP		
75-27-4	Bromodichloromethane	ND		mg/kg dry	0.0025	0.0049	1	EPA 8260C	07/02/2021 09:00	07/02/2021 15:45	KHA
								Certifications:	CTDOH,NELAC-NY10854,NELAC-NY12058,NJDEP,PADEP		
75-25-2	Bromoform	ND		mg/kg dry	0.0025	0.0049	1	EPA 8260C	07/02/2021 09:00	07/02/2021 15:45	KHA
								Certifications:	CTDOH,NELAC-NY10854,NELAC-NY12058,NJDEP,PADEP		
74-83-9	Bromomethane	ND		mg/kg dry	0.0025	0.0049	1	EPA 8260C	07/02/2021 09:00	07/02/2021 15:45	KHA
								Certifications:	CTDOH,NELAC-NY10854,NELAC-NY12058,NJDEP,PADEP		
75-15-0	Carbon disulfide	ND		mg/kg dry	0.0025	0.0049	1	EPA 8260C	07/02/2021 09:00	07/02/2021 15:45	KHA
								Certifications:	CTDOH,NELAC-NY10854,NELAC-NY12058,NJDEP,PADEP		
56-23-5	Carbon tetrachloride	ND		mg/kg dry	0.0025	0.0049	1	EPA 8260C	07/02/2021 09:00	07/02/2021 15:45	KHA
								Certifications:	CTDOH,NELAC-NY10854,NELAC-NY12058,NJDEP,PADEP		
108-90-7	Chlorobenzene	ND		mg/kg dry	0.0025	0.0049	1	EPA 8260C	07/02/2021 09:00	07/02/2021 15:45	KHA
								Certifications:	CTDOH,NELAC-NY10854,NELAC-NY12058,NJDEP,PADEP		
75-00-3	Chloroethane	ND		mg/kg dry	0.0025	0.0049	1	EPA 8260C	07/02/2021 09:00	07/02/2021 15:45	KHA
								Certifications:	CTDOH,NELAC-NY10854,NELAC-NY12058,NJDEP,PADEP		
67-66-3	Chloroform	ND		mg/kg dry	0.0025	0.0049	1	EPA 8260C	07/02/2021 09:00	07/02/2021 15:45	KHA
								Certifications:	CTDOH,NELAC-NY10854,NELAC-NY12058,NJDEP,PADEP		
74-87-3	Chloromethane	ND		mg/kg dry	0.0025	0.0049	1	EPA 8260C	07/02/2021 09:00	07/02/2021 15:45	KHA
								Certifications:	CTDOH,NELAC-NY10854,NELAC-NY12058,NJDEP,PADEP		
156-59-2	cis-1,2-Dichloroethylene	ND		mg/kg dry	0.0025	0.0049	1	EPA 8260C	07/02/2021 09:00	07/02/2021 15:45	KHA
								Certifications:	CTDOH,NELAC-NY10854,NELAC-NY12058,NJDEP,PADEP		
10061-01-5	cis-1,3-Dichloropropylene	ND		mg/kg dry	0.0025	0.0049	1	EPA 8260C	07/02/2021 09:00	07/02/2021 15:45	KHA
								Certifications:	CTDOH,NELAC-NY10854,NELAC-NY12058,NJDEP,PADEP		
110-82-7	Cyclohexane	ND		mg/kg dry	0.0025	0.0049	1	EPA 8260C	07/02/2021 09:00	07/02/2021 15:45	KHA
								Certifications:	NELAC-NY10854,NELAC-NY12058,NJDEP,PADEP		
124-48-1	Dibromochloromethane	ND		mg/kg dry	0.0025	0.0049	1	EPA 8260C	07/02/2021 09:00	07/02/2021 15:45	KHA
								Certifications:	NELAC-NY10854,NELAC-NY12058,NJDEP,PADEP		
74-95-3	Dibromomethane	ND		mg/kg dry	0.0025	0.0049	1	EPA 8260C	07/02/2021 09:00	07/02/2021 15:45	KHA
								Certifications:	NELAC-NY10854,NELAC-NY12058,NJDEP,PADEP		
75-71-8	Dichlorodifluoromethane	ND		mg/kg dry	0.0025	0.0049	1	EPA 8260C	07/02/2021 09:00	07/02/2021 15:45	KHA
								Certifications:	NELAC-NY10854,NELAC-NY12058,NJDEP,PADEP		

Sample Information

Client Sample ID: EB11_2-3 **York Sample ID:** 21F1461-03

York Project (SDG) No.	Client Project ID	Matrix	Collection Date/Time	Date Received
21F1461	170653201	Soil	June 30, 2021 2:00 pm	06/30/2021

Volatiles, 8260 Comprehensive **Log-in Notes:** **Sample Notes:**

Sample Prepared by Method: EPA 5035A

CAS No.	Parameter	Result	Flag	Units	Reported to LOD/MDL	LOQ	Dilution	Reference Method	Date/Time Prepared	Date/Time Analyzed	Analyst
100-41-4	Ethyl Benzene	ND		mg/kg dry	0.0025	0.0049	1	EPA 8260C	07/02/2021 09:00	07/02/2021 15:45	KHA
								Certifications:	CTDOH,NELAC-NY10854,NELAC-NY12058,NJDEP,PADEP		
87-68-3	Hexachlorobutadiene	ND		mg/kg dry	0.0025	0.0049	1	EPA 8260C	07/02/2021 09:00	07/02/2021 15:45	KHA
								Certifications:	NELAC-NY10854,NELAC-NY12058,NJDEP,PADEP		
98-82-8	Isopropylbenzene	ND		mg/kg dry	0.0025	0.0049	1	EPA 8260C	07/02/2021 09:00	07/02/2021 15:45	KHA
								Certifications:	CTDOH,NELAC-NY10854,NELAC-NY12058,NJDEP,PADEP		
79-20-9	Methyl acetate	ND		mg/kg dry	0.0025	0.0049	1	EPA 8260C	07/02/2021 09:00	07/02/2021 15:45	KHA
								Certifications:	NELAC-NY10854,NELAC-NY12058,NJDEP,PADEP		
1634-04-4	Methyl tert-butyl ether (MTBE)	ND		mg/kg dry	0.0025	0.0049	1	EPA 8260C	07/02/2021 09:00	07/02/2021 15:45	KHA
								Certifications:	CTDOH,NELAC-NY10854,NELAC-NY12058,NJDEP,PADEP		
108-87-2	Methylcyclohexane	ND		mg/kg dry	0.0025	0.0049	1	EPA 8260C	07/02/2021 09:00	07/02/2021 15:45	KHA
								Certifications:	NELAC-NY10854,NELAC-NY12058,NJDEP,PADEP		
75-09-2	Methylene chloride	ND		mg/kg dry	0.0049	0.0098	1	EPA 8260C	07/02/2021 09:00	07/02/2021 15:45	KHA
								Certifications:	CTDOH,NELAC-NY10854,NELAC-NY12058,NJDEP,PADEP		
104-51-8	n-Butylbenzene	ND		mg/kg dry	0.0025	0.0049	1	EPA 8260C	07/02/2021 09:00	07/02/2021 15:45	KHA
								Certifications:	CTDOH,NELAC-NY10854,NELAC-NY12058,NJDEP,PADEP		
103-65-1	n-Propylbenzene	ND		mg/kg dry	0.0025	0.0049	1	EPA 8260C	07/02/2021 09:00	07/02/2021 15:45	KHA
								Certifications:	CTDOH,NELAC-NY10854,NELAC-NY12058,NJDEP,PADEP		
95-47-6	o-Xylene	ND		mg/kg dry	0.0025	0.0049	1	EPA 8260C	07/02/2021 09:00	07/02/2021 15:45	KHA
								Certifications:	CTDOH,NELAC-NY10854,NELAC-NY12058,PADEP		
179601-23-1	p- & m- Xylenes	ND		mg/kg dry	0.0049	0.0098	1	EPA 8260C	07/02/2021 09:00	07/02/2021 15:45	KHA
								Certifications:	CTDOH,NELAC-NY10854,NELAC-NY12058,PADEP		
99-87-6	p-Isopropyltoluene	ND		mg/kg dry	0.0025	0.0049	1	EPA 8260C	07/02/2021 09:00	07/02/2021 15:45	KHA
								Certifications:	CTDOH,NELAC-NY10854,NELAC-NY12058,NJDEP,PADEP		
135-98-8	sec-Butylbenzene	ND		mg/kg dry	0.0025	0.0049	1	EPA 8260C	07/02/2021 09:00	07/02/2021 15:45	KHA
								Certifications:	CTDOH,NELAC-NY10854,NELAC-NY12058,NJDEP,PADEP		
100-42-5	Styrene	ND		mg/kg dry	0.0025	0.0049	1	EPA 8260C	07/02/2021 09:00	07/02/2021 15:45	KHA
								Certifications:	CTDOH,NELAC-NY10854,NELAC-NY12058,NJDEP,PADEP		
75-65-0	tert-Butyl alcohol (TBA)	ND		mg/kg dry	0.0025	0.0049	1	EPA 8260C	07/02/2021 09:00	07/02/2021 15:45	KHA
								Certifications:	NELAC-NY10854,NELAC-NY12058,NJDEP,PADEP		
98-06-6	tert-Butylbenzene	ND		mg/kg dry	0.0025	0.0049	1	EPA 8260C	07/02/2021 09:00	07/02/2021 15:45	KHA
								Certifications:	CTDOH,NELAC-NY10854,NELAC-NY12058,NJDEP,PADEP		
127-18-4	Tetrachloroethylene	ND		mg/kg dry	0.0025	0.0049	1	EPA 8260C	07/02/2021 09:00	07/02/2021 15:45	KHA
								Certifications:	CTDOH,NELAC-NY10854,NELAC-NY12058,NJDEP,PADEP		
108-88-3	Toluene	ND		mg/kg dry	0.0025	0.0049	1	EPA 8260C	07/02/2021 09:00	07/02/2021 15:45	KHA
								Certifications:	CTDOH,NELAC-NY10854,NELAC-NY12058,NJDEP,PADEP		
156-60-5	trans-1,2-Dichloroethylene	ND		mg/kg dry	0.0025	0.0049	1	EPA 8260C	07/02/2021 09:00	07/02/2021 15:45	KHA
								Certifications:	CTDOH,NELAC-NY10854,NELAC-NY12058,NJDEP,PADEP		
10061-02-6	trans-1,3-Dichloropropylene	ND		mg/kg dry	0.0025	0.0049	1	EPA 8260C	07/02/2021 09:00	07/02/2021 15:45	KHA
								Certifications:	CTDOH,NELAC-NY10854,NELAC-NY12058,NJDEP,PADEP		
79-01-6	Trichloroethylene	ND		mg/kg dry	0.0025	0.0049	1	EPA 8260C	07/02/2021 09:00	07/02/2021 15:45	KHA
								Certifications:	CTDOH,NELAC-NY10854,NELAC-NY12058,NJDEP,PADEP		
75-69-4	Trichlorofluoromethane	ND		mg/kg dry	0.0025	0.0049	1	EPA 8260C	07/02/2021 09:00	07/02/2021 15:45	KHA
								Certifications:	CTDOH,NELAC-NY10854,NELAC-NY12058,NJDEP,PADEP		

Sample Information

Client Sample ID: **EB11_2-3** **York Sample ID:** **21F1461-03**

York Project (SDG) No.	Client Project ID	Matrix	Collection Date/Time	Date Received
21F1461	170653201	Soil	June 30, 2021 2:00 pm	06/30/2021

Volatiles, 8260 Comprehensive

Log-in Notes: **Sample Notes:**

Sample Prepared by Method: EPA 5035A

CAS No.	Parameter	Result	Flag	Units	Reported to LOD/MDL	LOQ	Dilution	Reference Method	Date/Time Prepared	Date/Time Analyzed	Analyst
75-01-4	Vinyl Chloride	ND		mg/kg dry	0.0025	0.0049	1	EPA 8260C	07/02/2021 09:00	07/02/2021 15:45	KHA
								Certifications:	CTDOH,NELAC-NY10854,NELAC-NY12058,NJDEP,PADEP		
1330-20-7	Xylenes, Total	ND		mg/kg dry	0.0074	0.015	1	EPA 8260C	07/02/2021 09:00	07/02/2021 15:45	KHA
								Certifications:	CTDOH,NELAC-NY10854,NELAC-NY12058,NJDEP		

	Surrogate Recoveries	Result	Acceptance Range
17060-07-0	*Surrogate: SURR: 1,2-Dichloroethane-d4*	*106 %*	*77-125*
2037-26-5	*Surrogate: SURR: Toluene-d8*	*98.5 %*	*85-120*
460-00-4	*Surrogate: SURR: p-Bromofluorobenzene*	*104 %*	*76-130*

Semi-Volatiles, 8270 Comprehensive

Log-in Notes: **Sample Notes:**

Sample Prepared by Method: EPA 3546 SVOA

CAS No.	Parameter	Result	Flag	Units	Reported to LOD/MDL	LOQ	Dilution	Reference Method	Date/Time Prepared	Date/Time Analyzed	Analyst
92-52-4	1,1-Biphenyl	ND		mg/kg dry	0.0467	0.0931	2	EPA 8270D	07/03/2021 08:53	07/07/2021 00:15	KH
								Certifications:	NELAC-NY10854,NJDEP,PADEP		
95-94-3	1,2,4,5-Tetrachlorobenzene	ND		mg/kg dry	0.0931	0.186	2	EPA 8270D	07/03/2021 08:53	07/07/2021 00:15	KH
								Certifications:	NELAC-NY10854,NJDEP,PADEP		
122-66-7	1,2-Diphenylhydrazine (as Azobenzene)	ND		mg/kg dry	0.0467	0.0931	2	EPA 8270D	07/03/2021 08:53	07/07/2021 00:15	KH
								Certifications:	NELAC-NY10854,NJDEP,PADEP		
58-90-2	2,3,4,6-Tetrachlorophenol	ND		mg/kg dry	0.0931	0.186	2	EPA 8270D	07/03/2021 08:53	07/07/2021 00:15	KH
								Certifications:	NELAC-NY10854,NJDEP,PADEP		
95-95-4	2,4,5-Trichlorophenol	ND		mg/kg dry	0.0467	0.0931	2	EPA 8270D	07/03/2021 08:53	07/07/2021 00:15	KH
								Certifications:	CTDOH,NELAC-NY10854,NJDEP,PADEP		
88-06-2	2,4,6-Trichlorophenol	ND		mg/kg dry	0.0467	0.0931	2	EPA 8270D	07/03/2021 08:53	07/07/2021 00:15	KH
								Certifications:	CTDOH,NELAC-NY10854,NJDEP,PADEP		
120-83-2	2,4-Dichlorophenol	ND		mg/kg dry	0.0467	0.0931	2	EPA 8270D	07/03/2021 08:53	07/07/2021 00:15	KH
								Certifications:	CTDOH,NELAC-NY10854,NJDEP,PADEP		
105-67-9	2,4-Dimethylphenol	ND		mg/kg dry	0.0467	0.0931	2	EPA 8270D	07/03/2021 08:53	07/07/2021 00:15	KH
								Certifications:	CTDOH,NELAC-NY10854,NJDEP,PADEP		
51-28-5	2,4-Dinitrophenol	ND		mg/kg dry	0.0931	0.186	2	EPA 8270D	07/03/2021 08:53	07/07/2021 00:15	KH
								Certifications:	CTDOH,NELAC-NY10854,NJDEP,PADEP		
121-14-2	2,4-Dinitrotoluene	ND		mg/kg dry	0.0467	0.0931	2	EPA 8270D	07/03/2021 08:53	07/07/2021 00:15	KH
								Certifications:	CTDOH,NELAC-NY10854,NJDEP,PADEP		
606-20-2	2,6-Dinitrotoluene	ND		mg/kg dry	0.0467	0.0931	2	EPA 8270D	07/03/2021 08:53	07/07/2021 00:15	KH
								Certifications:	CTDOH,NELAC-NY10854,NJDEP,PADEP		
91-58-7	2-Chloronaphthalene	ND		mg/kg dry	0.0467	0.0931	2	EPA 8270D	07/03/2021 08:53	07/07/2021 00:15	KH
								Certifications:	CTDOH,NELAC-NY10854,NJDEP,PADEP		
95-57-8	2-Chlorophenol	ND		mg/kg dry	0.0467	0.0931	2	EPA 8270D	07/03/2021 08:53	07/07/2021 00:15	KH
								Certifications:	CTDOH,NELAC-NY10854,NJDEP,PADEP		
91-57-6	2-Methylnaphthalene	ND		mg/kg dry	0.0467	0.0931	2	EPA 8270D	07/03/2021 08:53	07/07/2021 00:15	KH
								Certifications:	CTDOH,NELAC-NY10854,NJDEP,PADEP		

Sample Information

Client Sample ID: **EB11_2-3** **York Sample ID:** **21F1461-03**

York Project (SDG) No.	Client Project ID	Matrix	Collection Date/Time	Date Received
21F1461	170653201	Soil	June 30, 2021 2:00 pm	06/30/2021

Semi-Volatiles, 8270 Comprehensive **Log-in Notes:** **Sample Notes:**

Sample Prepared by Method: EPA 3546 SVOA

CAS No.	Parameter	Result	Flag	Units	Reported to LOD/MDL	LOQ	Dilution	Reference Method	Date/Time Prepared	Date/Time Analyzed	Analyst
95-48-7	2-Methylphenol	ND		mg/kg dry	0.0467	0.0931	2	EPA 8270D Certifications: CTDOH,NELAC-NY10854,NJDEP,PADEP	07/03/2021 08:53	07/07/2021 00:15	KH
88-74-4	2-Nitroaniline	ND		mg/kg dry	0.0931	0.186	2	EPA 8270D Certifications: CTDOH,NELAC-NY10854,NJDEP,PADEP	07/03/2021 08:53	07/07/2021 00:15	KH
88-75-5	2-Nitrophenol	ND		mg/kg dry	0.0467	0.0931	2	EPA 8270D Certifications: CTDOH,NELAC-NY10854,NJDEP,PADEP	07/03/2021 08:53	07/07/2021 00:15	KH
65794-96-9	3- & 4-Methylphenols	ND		mg/kg dry	0.0467	0.0931	2	EPA 8270D Certifications: CTDOH,NELAC-NY10854,NJDEP,PADEP	07/03/2021 08:53	07/07/2021 00:15	KH
91-94-1	3,3-Dichlorobenzidine	ND		mg/kg dry	0.0467	0.0931	2	EPA 8270D Certifications: NELAC-NY10854,NJDEP,PADEP	07/03/2021 08:53	07/07/2021 00:15	KH
99-09-2	3-Nitroaniline	ND		mg/kg dry	0.0931	0.186	2	EPA 8270D Certifications: CTDOH,NELAC-NY10854,NJDEP,PADEP	07/03/2021 08:53	07/07/2021 00:15	KH
534-52-1	4,6-Dinitro-2-methylphenol	ND		mg/kg dry	0.0931	0.186	2	EPA 8270D Certifications: CTDOH,NELAC-NY10854,NJDEP,PADEP	07/03/2021 08:53	07/07/2021 00:15	KH
101-55-3	4-Bromophenyl phenyl ether	ND		mg/kg dry	0.0467	0.0931	2	EPA 8270D Certifications: CTDOH,NELAC-NY10854,NJDEP,PADEP	07/03/2021 08:53	07/07/2021 00:15	KH
59-50-7	4-Chloro-3-methylphenol	ND		mg/kg dry	0.0467	0.0931	2	EPA 8270D Certifications: CTDOH,NELAC-NY10854,NJDEP,PADEP	07/03/2021 08:53	07/07/2021 00:15	KH
106-47-8	4-Chloroaniline	ND		mg/kg dry	0.0467	0.0931	2	EPA 8270D Certifications: CTDOH,NELAC-NY10854,NJDEP,PADEP	07/03/2021 08:53	07/07/2021 00:15	KH
7005-72-3	4-Chlorophenyl phenyl ether	ND		mg/kg dry	0.0467	0.0931	2	EPA 8270D Certifications: CTDOH,NELAC-NY10854,NJDEP,PADEP	07/03/2021 08:53	07/07/2021 00:15	KH
100-01-6	4-Nitroaniline	ND		mg/kg dry	0.0931	0.186	2	EPA 8270D Certifications: CTDOH,NELAC-NY10854,NJDEP,PADEP	07/03/2021 08:53	07/07/2021 00:15	KH
100-02-7	4-Nitrophenol	ND		mg/kg dry	0.0931	0.186	2	EPA 8270D Certifications: CTDOH,NELAC-NY10854,NJDEP,PADEP	07/03/2021 08:53	07/07/2021 00:15	KH
83-32-9	Acenaphthene	ND		mg/kg dry	0.0467	0.0931	2	EPA 8270D Certifications: CTDOH,NELAC-NY10854,NJDEP,PADEP	07/03/2021 08:53	07/07/2021 00:15	KH
208-96-8	**Acenaphthylene**	**0.0751**	J	mg/kg dry	0.0467	0.0931	2	EPA 8270D Certifications: CTDOH,NELAC-NY10854,NJDEP,PADEP	07/03/2021 08:53	07/07/2021 00:15	KH
98-86-2	Acetophenone	ND		mg/kg dry	0.0467	0.0931	2	EPA 8270D Certifications: NELAC-NY10854,NJDEP,PADEP	07/03/2021 08:53	07/07/2021 00:15	KH
62-53-3	Aniline	ND		mg/kg dry	0.186	0.373	2	EPA 8270D Certifications: NELAC-NY10854,NJDEP,PADEP	07/03/2021 08:53	07/07/2021 00:15	KH
120-12-7	**Anthracene**	**0.0893**	J	mg/kg dry	0.0467	0.0931	2	EPA 8270D Certifications: CTDOH,NELAC-NY10854,NJDEP,PADEP	07/03/2021 08:53	07/07/2021 00:15	KH
1912-24-9	Atrazine	ND		mg/kg dry	0.0467	0.0931	2	EPA 8270D Certifications: NELAC-NY10854,NJDEP,PADEP	07/03/2021 08:53	07/07/2021 00:15	KH
100-52-7	Benzaldehyde	ND		mg/kg dry	0.0467	0.0931	2	EPA 8270D Certifications: NELAC-NY10854,NJDEP,PADEP	07/03/2021 08:53	07/07/2021 00:15	KH
92-87-5	Benzidine	ND		mg/kg dry	0.186	0.373	2	EPA 8270D Certifications: CTDOH,NELAC-NY10854,PADEP	07/03/2021 08:53	07/07/2021 00:15	KH
56-55-3	**Benzo(a)anthracene**	**0.291**		mg/kg dry	0.0467	0.0931	2	EPA 8270D Certifications: CTDOH,NELAC-NY10854,NJDEP,PADEP	07/03/2021 08:53	07/07/2021 00:15	KH

Sample Information

Client Sample ID: **EB11_2-3** **York Sample ID:** **21F1461-03**

York Project (SDG) No.	Client Project ID	Matrix	Collection Date/Time	Date Received
21F1461	170653201	Soil	June 30, 2021 2:00 pm	06/30/2021

Semi-Volatiles, 8270 Comprehensive

Log-in Notes:

Sample Notes:

Sample Prepared by Method: EPA 3546 SVOA

CAS No.	Parameter	Result	Flag	Units	Reported to LOD/MDL	LOQ	Dilution	Reference Method	Date/Time Prepared	Date/Time Analyzed	Analyst
50-32-8	**Benzo(a)pyrene**	**0.362**		mg/kg dry	0.0467	0.0931	2	EPA 8270D Certifications: CTDOH,NELAC-NY10854,NJDEP,PADEP	07/03/2021 08:53	07/07/2021 00:15	KH
205-99-2	**Benzo(b)fluoranthene**	**0.353**		mg/kg dry	0.0467	0.0931	2	EPA 8270D Certifications: CTDOH,NELAC-NY10854,NJDEP,PADEP	07/03/2021 08:53	07/07/2021 00:15	KH
191-24-2	**Benzo(g,h,i)perylene**	**0.260**		mg/kg dry	0.0467	0.0931	2	EPA 8270D Certifications: CTDOH,NELAC-NY10854,NJDEP,PADEP	07/03/2021 08:53	07/07/2021 00:15	KH
207-08-9	**Benzo(k)fluoranthene**	**0.334**		mg/kg dry	0.0467	0.0931	2	EPA 8270D Certifications: CTDOH,NELAC-NY10854,NJDEP,PADEP	07/03/2021 08:53	07/07/2021 00:15	KH
65-85-0	Benzoic acid	ND		mg/kg dry	0.0467	0.0931	2	EPA 8270D Certifications: NELAC-NY10854,NJDEP,PADEP	07/03/2021 08:53	07/07/2021 00:15	KH
100-51-6	Benzyl alcohol	ND		mg/kg dry	0.0467	0.0931	2	EPA 8270D Certifications: NELAC-NY10854,NJDEP,PADEP	07/03/2021 08:53	07/07/2021 00:15	KH
85-68-7	Benzyl butyl phthalate	ND		mg/kg dry	0.0467	0.0931	2	EPA 8270D Certifications: CTDOH,NELAC-NY10854,NJDEP,PADEP	07/03/2021 08:53	07/07/2021 00:15	KH
111-91-1	Bis(2-chloroethoxy)methane	ND		mg/kg dry	0.0467	0.0931	2	EPA 8270D Certifications: CTDOH,NELAC-NY10854,NJDEP,PADEP	07/03/2021 08:53	07/07/2021 00:15	KH
111-44-4	Bis(2-chloroethyl)ether	ND		mg/kg dry	0.0467	0.0931	2	EPA 8270D Certifications: CTDOH,NELAC-NY10854,NJDEP,PADEP	07/03/2021 08:53	07/07/2021 00:15	KH
108-60-1	Bis(2-chloroisopropyl)ether	ND		mg/kg dry	0.0467	0.0931	2	EPA 8270D Certifications: CTDOH,NELAC-NY10854,NJDEP,PADEP	07/03/2021 08:53	07/07/2021 00:15	KH
117-81-7	**Bis(2-ethylhexyl)phthalate**	**0.122**		mg/kg dry	0.0467	0.0931	2	EPA 8270D Certifications: CTDOH,NELAC-NY10854,NJDEP,PADEP	07/03/2021 08:53	07/07/2021 00:15	KH
105-60-2	Caprolactam	ND		mg/kg dry	0.0931	0.186	2	EPA 8270D Certifications: NELAC-NY10854,NJDEP,PADEP	07/03/2021 08:53	07/07/2021 00:15	KH
86-74-8	**Carbazole**	**0.0945**		mg/kg dry	0.0467	0.0931	2	EPA 8270D Certifications: CTDOH,NELAC-NY10854,NJDEP,PADEP	07/03/2021 08:53	07/07/2021 00:15	KH
218-01-9	**Chrysene**	**0.446**		mg/kg dry	0.0467	0.0931	2	EPA 8270D Certifications: CTDOH,NELAC-NY10854,NJDEP,PADEP	07/03/2021 08:53	07/07/2021 00:15	KH
53-70-3	**Dibenzo(a,h)anthracene**	**0.0506**	J	mg/kg dry	0.0467	0.0931	2	EPA 8270D Certifications: CTDOH,NELAC-NY10854,NJDEP,PADEP	07/03/2021 08:53	07/07/2021 00:15	KH
132-64-9	**Dibenzofuran**	**0.0536**	J	mg/kg dry	0.0467	0.0931	2	EPA 8270D Certifications: CTDOH,NELAC-NY10854,NJDEP,PADEP	07/03/2021 08:53	07/07/2021 00:15	KH
84-66-2	Diethyl phthalate	ND		mg/kg dry	0.0467	0.0931	2	EPA 8270D Certifications: CTDOH,NELAC-NY10854,NJDEP,PADEP	07/03/2021 08:53	07/07/2021 00:15	KH
131-11-3	Dimethyl phthalate	ND		mg/kg dry	0.0467	0.0931	2	EPA 8270D Certifications: CTDOH,NELAC-NY10854,NJDEP,PADEP	07/03/2021 08:53	07/07/2021 00:15	KH
84-74-2	Di-n-butyl phthalate	ND		mg/kg dry	0.0467	0.0931	2	EPA 8270D Certifications: CTDOH,NELAC-NY10854,NJDEP,PADEP	07/03/2021 08:53	07/07/2021 00:15	KH
117-84-0	Di-n-octyl phthalate	ND		mg/kg dry	0.0467	0.0931	2	EPA 8270D Certifications: CTDOH,NELAC-NY10854,NJDEP,PADEP	07/03/2021 08:53	07/07/2021 00:15	KH
122-39-4	Diphenylamine	ND		mg/kg dry	0.0931	0.186	2	EPA 8270D Certifications: NELAC-NY10854,NJDEP,PADEP	07/03/2021 08:53	07/07/2021 00:15	KH
206-44-0	**Fluoranthene**	**0.889**		mg/kg dry	0.0467	0.0931	2	EPA 8270D Certifications: CTDOH,NELAC-NY10854,NJDEP,PADEP	07/03/2021 08:53	07/07/2021 00:15	KH

Sample Information

Client Sample ID: **EB11_2-3** **York Sample ID:** **21F1461-03**

York Project (SDG) No.	Client Project ID	Matrix	Collection Date/Time	Date Received
21F1461	170653201	Soil	June 30, 2021 2:00 pm	06/30/2021

Semi-Volatiles, 8270 Comprehensive

Log-in Notes: **Sample Notes:**

Sample Prepared by Method: EPA 3546 SVOA

CAS No.	Parameter	Result	Flag	Units	Reported to LOD/MDL	LOQ	Dilution	Reference Method	Date/Time Prepared	Date/Time Analyzed	Analyst
86-73-7	**Fluorene**	**0.0521**	J	mg/kg dry	0.0467	0.0931	2	EPA 8270D	07/03/2021 08:53	07/07/2021 00:15	KH
								Certifications: NELAC-NY10854,NJDEP,PADEP			
118-74-1	Hexachlorobenzene	ND		mg/kg dry	0.0467	0.0931	2	EPA 8270D	07/03/2021 08:53	07/07/2021 00:15	KH
								Certifications: CTDOH,NELAC-NY10854,NJDEP,PADEP			
87-68-3	Hexachlorobutadiene	ND		mg/kg dry	0.0467	0.0931	2	EPA 8270D	07/03/2021 08:53	07/07/2021 00:15	KH
								Certifications: CTDOH,NELAC-NY10854,NJDEP,PADEP			
77-47-4	Hexachlorocyclopentadiene	ND		mg/kg dry	0.0467	0.0931	2	EPA 8270D	07/03/2021 08:53	07/07/2021 00:15	KH
								Certifications: CTDOH,NELAC-NY10854,NJDEP,PADEP			
67-72-1	Hexachloroethane	ND		mg/kg dry	0.0467	0.0931	2	EPA 8270D	07/03/2021 08:53	07/07/2021 00:15	KH
								Certifications: CTDOH,NELAC-NY10854,NJDEP,PADEP			
193-39-5	**Indeno(1,2,3-cd)pyrene**	**0.299**		mg/kg dry	0.0467	0.0931	2	EPA 8270D	07/03/2021 08:53	07/07/2021 00:15	KH
								Certifications: CTDOH,NELAC-NY10854,NJDEP,PADEP			
78-59-1	Isophorone	ND		mg/kg dry	0.0467	0.0931	2	EPA 8270D	07/03/2021 08:53	07/07/2021 00:15	KH
								Certifications: CTDOH,NELAC-NY10854,NJDEP,PADEP			
91-20-3	**Naphthalene**	**0.0543**	J	mg/kg dry	0.0467	0.0931	2	EPA 8270D	07/03/2021 08:53	07/07/2021 00:15	KH
								Certifications: CTDOH,NELAC-NY10854,NJDEP,PADEP			
98-95-3	Nitrobenzene	ND		mg/kg dry	0.0467	0.0931	2	EPA 8270D	07/03/2021 08:53	07/07/2021 00:15	KH
								Certifications: CTDOH,NELAC-NY10854,NJDEP,PADEP			
62-75-9	N-Nitrosodimethylamine	ND		mg/kg dry	0.0467	0.0931	2	EPA 8270D	07/03/2021 08:53	07/07/2021 00:15	KH
								Certifications: CTDOH,NELAC-NY10854,NJDEP,PADEP			
621-64-7	N-nitroso-di-n-propylamine	ND		mg/kg dry	0.0467	0.0931	2	EPA 8270D	07/03/2021 08:53	07/07/2021 00:15	KH
								Certifications: CTDOH,NELAC-NY10854,NJDEP,PADEP			
86-30-6	N-Nitrosodiphenylamine	ND		mg/kg dry	0.0467	0.0931	2	EPA 8270D	07/03/2021 08:53	07/07/2021 00:15	KH
								Certifications: CTDOH,NELAC-NY10854,NJDEP,PADEP			
87-86-5	Pentachlorophenol	ND		mg/kg dry	0.0467	0.0931	2	EPA 8270D	07/03/2021 08:53	07/07/2021 00:15	KH
								Certifications: CTDOH,NELAC-NY10854,NJDEP,PADEP			
85-01-8	**Phenanthrene**	**0.774**		mg/kg dry	0.0467	0.0931	2	EPA 8270D	07/03/2021 08:53	07/07/2021 00:15	KH
								Certifications: CTDOH,NELAC-NY10854,NJDEP,PADEP			
108-95-2	Phenol	ND		mg/kg dry	0.0467	0.0931	2	EPA 8270D	07/03/2021 08:53	07/07/2021 00:15	KH
								Certifications: CTDOH,NELAC-NY10854,NJDEP,PADEP			
129-00-0	**Pyrene**	**0.765**		mg/kg dry	0.0467	0.0931	2	EPA 8270D	07/03/2021 08:53	07/07/2021 00:15	KH
								Certifications: CTDOH,NELAC-NY10854,NJDEP,PADEP			
110-86-1	Pyridine	ND		mg/kg dry	0.186	0.373	2	EPA 8270D	07/03/2021 08:53	07/07/2021 00:15	KH
								Certifications: CTDOH,NELAC-NY10854,NJDEP,PADEP			

	Surrogate Recoveries	Result	Acceptance Range
367-12-4	*Surrogate: SURR: 2-Fluorophenol*	*52.1 %*	*20-108*
4165-62-2	*Surrogate: SURR: Phenol-d5*	*49.8 %*	*23-114*
4165-60-0	*Surrogate: SURR: Nitrobenzene-d5*	*49.4 %*	*22-108*
321-60-8	*Surrogate: SURR: 2-Fluorobiphenyl*	*59.9 %*	*21-113*
118-79-6	*Surrogate: SURR: 2,4,6-Tribromophenol*	*63.6 %*	*19-110*
1718-51-0	*Surrogate: SURR: Terphenyl-d14*	*82.8 %*	*24-116*

Sample Information

Client Sample ID: **EB11_2-3** **York Sample ID:** **21F1461-03**

York Project (SDG) No.	Client Project ID	Matrix	Collection Date/Time	Date Received
21F1461	170653201	Soil	June 30, 2021 2:00 pm	06/30/2021

Semi-Volatiles, 1,4-Dioxane 8270 SIM-Soil

Log-in Notes: **Sample Notes:**

Sample Prepared by Method: EPA 3550C

CAS No.	Parameter	Result	Flag	Units	Reported to LOQ	Dilution	Reference Method	Date/Time Prepared	Date/Time Analyzed	Analyst
123-91-1	1,4-Dioxane	ND		ug/kg	18.7	1	EPA 8270D SIM Certifications: NELAC-NY10854	07/07/2021 07:36	07/07/2021 14:54	KH

	Surrogate Recoveries	Result	Acceptance Range
17647-74-4	*Surrogate: 1,4-Dioxane-d8*	*70.0 %*	*39-127.5*

PFAS, NYSDEC Target List

Log-in Notes: **Sample Notes:**

Sample Prepared by Method: SPE PFAS Extraction-Soil-EPA 537m

CAS No.	Parameter	Result	Flag	Units	Reported to LOQ	Dilution	Reference Method	Date/Time Prepared	Date/Time Analyzed	Analyst
375-73-5	* Perfluorobutanesulfonic acid (PFBS)	ND		ug/kg dry	0.269	1	EPA 537m Certifications:	07/07/2021 15:21	07/09/2021 17:11	WL
307-24-4	* Perfluorohexanoic acid (PFHxA)	ND		ug/kg dry	0.269	1	EPA 537m Certifications:	07/07/2021 15:21	07/09/2021 17:11	WL
375-85-9	* Perfluoroheptanoic acid (PFHpA)	ND		ug/kg dry	0.269	1	EPA 537m Certifications:	07/07/2021 15:21	07/09/2021 17:11	WL
355-46-4	*** Perfluorohexanesulfonic acid (PFHxS)**	**0.942**		ug/kg dry	0.269	1	EPA 537m Certifications:	07/07/2021 15:21	07/09/2021 17:11	WL
335-67-1	*** Perfluorooctanoic acid (PFOA)**	**0.457**		ug/kg dry	0.269	1	EPA 537m Certifications:	07/07/2021 15:21	07/09/2021 17:11	WL
1763-23-1	*** Perfluorooctanesulfonic acid (PFOS)**	**8.88**		ug/kg dry	0.269	1	EPA 537m Certifications:	07/07/2021 15:21	07/09/2021 17:11	WL
375-95-1	* Perfluorononanoic acid (PFNA)	ND		ug/kg dry	0.269	1	EPA 537m Certifications:	07/07/2021 15:21	07/09/2021 17:11	WL
335-76-2	* Perfluorodecanoic acid (PFDA)	ND		ug/kg dry	0.269	1	EPA 537m Certifications:	07/07/2021 15:21	07/09/2021 17:11	WL
2058-94-8	* Perfluoroundecanoic acid (PFUnA)	ND		ug/kg dry	0.269	1	EPA 537m Certifications:	07/07/2021 15:21	07/09/2021 17:11	WL
307-55-1	* Perfluorododecanoic acid (PFDoA)	ND		ug/kg dry	0.269	1	EPA 537m Certifications:	07/07/2021 15:21	07/09/2021 17:11	WL
72629-94-8	* Perfluorotridecanoic acid (PFTrDA)	ND		ug/kg dry	0.269	1	EPA 537m Certifications:	07/07/2021 15:21	07/09/2021 17:11	WL
376-06-7	* Perfluorotetradecanoic acid (PFTA)	ND		ug/kg dry	0.269	1	EPA 537m Certifications:	07/07/2021 15:21	07/09/2021 17:11	WL
2355-31-9	* N-MeFOSAA	ND		ug/kg dry	0.269	1	EPA 537m Certifications:	07/07/2021 15:21	07/09/2021 17:11	WL
2991-50-6	* N-EtFOSAA	ND		ug/kg dry	0.269	1	EPA 537m Certifications:	07/07/2021 15:21	07/09/2021 17:11	WL
2706-90-3	*** Perfluoropentanoic acid (PFPeA)**	**0.350**		ug/kg dry	0.269	1	EPA 537m Certifications:	07/07/2021 15:21	07/09/2021 17:11	WL
754-91-6	* Perfluoro-1-octanesulfonamide (FOSA)	ND		ug/kg dry	0.269	1	EPA 537m Certifications:	07/07/2021 15:21	07/09/2021 17:11	WL

Sample Information

Client Sample ID: **EB11_2-3** **York Sample ID:** **21F1461-03**

York Project (SDG) No.	Client Project ID	Matrix	Collection Date/Time	Date Received
21F1461	170653201	Soil	June 30, 2021 2:00 pm	06/30/2021

PFAS, NYSDEC Target List

Log-in Notes: **Sample Notes:**

Sample Prepared by Method: SPE PFAS Extraction-Soil-EPA 537m

CAS No.	Parameter	Result	Flag	Units	Reported to LOQ	Dilution	Reference Method	Date/Time Prepared	Date/Time Analyzed	Analyst
375-92-8	* Perfluoro-1-heptanesulfonic acid (PFHpS)	ND		ug/kg dry	0.269	1	EPA 537m Certifications:	07/07/2021 15:21	07/09/2021 17:11	WL
335-77-3	* Perfluoro-1-decanesulfonic acid (PFDS)	ND		ug/kg dry	0.269	1	EPA 537m Certifications:	07/07/2021 15:21	07/09/2021 17:11	WL
27619-97-2	* 1H,1H,2H,2H-Perfluorooctanesulfonic acid (6:2 FTS)	ND		ug/kg dry	0.269	1	EPA 537m Certifications:	07/07/2021 15:21	07/09/2021 17:11	WL
39108-34-4	* 1H,1H,2H,2H-Perfluorodecanesulfonic acid (8:2 FTS)	ND		ug/kg dry	0.269	1	EPA 537m Certifications:	07/07/2021 15:21	07/09/2021 17:11	WL
375-22-4	* Perfluoro-n-butanoic acid (PFBA)	ND		ug/kg dry	0.269	1	EPA 537m Certifications:	07/07/2021 15:21	07/09/2021 17:11	WL

Surrogate Recoveries	Result		Acceptance Range
Surrogate: M3PFBS	*68.9 %*		*25-150*
Surrogate: M5PFHxA	*73.8 %*		*25-150*
Surrogate: M4PFHpA	*67.2 %*		*25-150*
Surrogate: M3PFHxS	*61.3 %*		*25-150*
Surrogate: Perfluoro-n-[13C8]octanoic aci	*81.8 %*		*25-150*
Surrogate: M6PFDA	*68.6 %*		*25-150*
Surrogate: M7PFUdA	*61.5 %*		*25-150*
Surrogate: Perfluoro-n-[1,2-13C2]dodecan	*60.3 %*		*25-150*
Surrogate: M2PFTeDA	*61.1 %*		*10-150*
Surrogate: Perfluoro-n-[13C4]butanoic aci	*75.2 %*		*25-150*
Surrogate: Perfluoro-1-[13C8]octanesulfor	*53.6 %*		*25-150*
Surrogate: Perfluoro-n-[13C5]pentanoic ac	*76.3 %*		*25-150*
Surrogate: Perfluoro-1-[13C8]octanesulfor	*32.5 %*		*10-150*
Surrogate: d3-N-MeFOSAA	*82.5 %*		*25-150*
Surrogate: d5-N-EtFOSAA	*97.6 %*		*25-150*
Surrogate: M2-6:2 FTS	*304 %*	PFSu-H	*25-150*
Surrogate: M2-8:2 FTS	*243 %*	PFSu-H	*25-150*
Surrogate: M9PFNA	*72.1 %*		*25-150*

Pesticides, 8081 List

Log-in Notes: **Sample Notes:**

Sample Prepared by Method: EPA 3550C

CAS No.	Parameter	Result	Flag	Units	Reported to LOQ	Dilution	Reference Method	Date/Time Prepared	Date/Time Analyzed	Analyst
72-54-8	4,4'-DDD	ND		mg/kg dry	0.00180	5	EPA 8081B Certifications: CTDOH,NELAC-NY10854,NJDEP,PADEP	07/01/2021 13:42	07/07/2021 11:26	CM
72-55-9	4,4'-DDE	ND		mg/kg dry	0.00180	5	EPA 8081B Certifications: CTDOH,NELAC-NY10854,NJDEP,PADEP	07/01/2021 13:42	07/07/2021 11:26	CM
50-29-3	4,4'-DDT	ND		mg/kg dry	0.00180	5	EPA 8081B Certifications: CTDOH,NELAC-NY10854,NJDEP,PADEP	07/01/2021 13:42	07/07/2021 11:26	CM

Sample Information

Client Sample ID: **EB11_2-3** **York Sample ID:** **21F1461-03**

York Project (SDG) No.	Client Project ID	Matrix	Collection Date/Time	Date Received
21F1461	170653201	Soil	June 30, 2021 2:00 pm	06/30/2021

Pesticides, 8081 List **Log-in Notes:** **Sample Notes:**

Sample Prepared by Method: EPA 3550C

CAS No.	Parameter	Result	Flag	Units	Reported to LOQ	Dilution	Reference Method	Date/Time Prepared	Date/Time Analyzed	Analyst
309-00-2	Aldrin	ND		mg/kg dry	0.00180	5	EPA 8081B Certifications: CTDOH,NELAC-NY10854,NJDEP,PADEP	07/01/2021 13:42	07/07/2021 11:26	CM
319-84-6	alpha-BHC	ND		mg/kg dry	0.00180	5	EPA 8081B Certifications: CTDOH,NELAC-NY10854,NJDEP,PADEP	07/01/2021 13:42	07/07/2021 11:26	CM
5103-71-9	alpha-Chlordane	ND		mg/kg dry	0.00180	5	EPA 8081B Certifications: NELAC-NY10854,NJDEP	07/01/2021 13:42	07/07/2021 11:26	CM
319-85-7	beta-BHC	ND		mg/kg dry	0.00180	5	EPA 8081B Certifications: CTDOH,NELAC-NY10854,NJDEP,PADEP	07/01/2021 13:42	07/07/2021 11:26	CM
319-86-8	delta-BHC	ND		mg/kg dry	0.00180	5	EPA 8081B Certifications: CTDOH,NELAC-NY10854,NJDEP,PADEP	07/01/2021 13:42	07/07/2021 11:26	CM
60-57-1	Dieldrin	ND		mg/kg dry	0.00180	5	EPA 8081B Certifications: CTDOH,NELAC-NY10854,NJDEP,PADEP	07/01/2021 13:42	07/07/2021 11:26	CM
959-98-8	Endosulfan I	ND		mg/kg dry	0.00180	5	EPA 8081B Certifications: CTDOH,NELAC-NY10854,NJDEP,PADEP	07/01/2021 13:42	07/07/2021 11:26	CM
33213-65-9	Endosulfan II	ND		mg/kg dry	0.00180	5	EPA 8081B Certifications: CTDOH,NELAC-NY10854	07/01/2021 13:42	07/07/2021 11:26	CM
1031-07-8	Endosulfan sulfate	ND		mg/kg dry	0.00180	5	EPA 8081B Certifications: CTDOH,NELAC-NY10854,NJDEP,PADEP	07/01/2021 13:42	07/07/2021 11:26	CM
72-20-8	Endrin	ND		mg/kg dry	0.00180	5	EPA 8081B Certifications: CTDOH,NELAC-NY10854,NJDEP,PADEP	07/01/2021 13:42	07/07/2021 11:26	CM
7421-93-4	Endrin aldehyde	ND		mg/kg dry	0.00180	5	EPA 8081B Certifications: CTDOH,NELAC-NY10854,NJDEP,PADEP	07/01/2021 13:42	07/07/2021 11:26	CM
53494-70-5	Endrin ketone	ND		mg/kg dry	0.00180	5	EPA 8081B Certifications: CTDOH,NELAC-NY10854,NJDEP,PADEP	07/01/2021 13:42	07/07/2021 11:26	CM
58-89-9	gamma-BHC (Lindane)	ND		mg/kg dry	0.00180	5	EPA 8081B Certifications: CTDOH,NELAC-NY10854,NJDEP,PADEP	07/01/2021 13:42	07/07/2021 11:26	CM
5566-34-7	gamma-Chlordane	ND		mg/kg dry	0.00180	5	EPA 8081B Certifications: NELAC-NY10854,NJDEP	07/01/2021 13:42	07/07/2021 11:26	CM
76-44-8	Heptachlor	ND		mg/kg dry	0.00180	5	EPA 8081B Certifications: CTDOH,NELAC-NY10854,NJDEP,PADEP	07/01/2021 13:42	07/07/2021 11:26	CM
1024-57-3	Heptachlor epoxide	ND		mg/kg dry	0.00180	5	EPA 8081B Certifications: CTDOH,NELAC-NY10854,NJDEP,PADEP	07/01/2021 13:42	07/07/2021 11:26	CM
72-43-5	Methoxychlor	ND		mg/kg dry	0.00180	5	EPA 8081B Certifications: CTDOH,NELAC-NY10854,NJDEP,PADEP	07/01/2021 13:42	07/07/2021 11:26	CM
8001-35-2	Toxaphene	ND		mg/kg dry	0.180	5	EPA 8081B Certifications: CTDOH,NELAC-NY10854,NJDEP,PADEP	07/01/2021 13:42	07/07/2021 11:26	CM
57-74-9	* Chlordane, total	ND		mg/kg dry	0.0360	5	EPA 8081B Certifications:	07/01/2021 13:42	07/07/2021 11:26	CM

	Surrogate Recoveries	Result	Acceptance Range
2051-24-3	*Surrogate: Decachlorobiphenyl*	*54.5 %*	*30-150*
877-09-8	*Surrogate: Tetrachloro-m-xylene*	*67.4 %*	*30-150*

Sample Information

Client Sample ID: EB11_2-3 **York Sample ID:** 21F1461-03

York Project (SDG) No.	Client Project ID	Matrix	Collection Date/Time	Date Received
21F1461	170653201	Soil	June 30, 2021 2:00 pm	06/30/2021

Polychlorinated Biphenyls (PCB), 8082 List

Log-in Notes: **Sample Notes:**

Sample Prepared by Method: EPA 3550C

CAS No.	Parameter	Result	Flag	Units	Reported to LOQ	Dilution	Reference Method	Date/Time Prepared	Date/Time Analyzed	Analyst
12674-11-2	Aroclor 1016	ND		mg/kg dry	0.0182	1	EPA 8082A	07/01/2021 13:42	07/03/2021 00:32	BJ
							Certifications: NELAC-NY10854,CTDOH,NJDEP,PADEP			
11104-28-2	Aroclor 1221	ND		mg/kg dry	0.0182	1	EPA 8082A	07/01/2021 13:42	07/03/2021 00:32	BJ
							Certifications: NELAC-NY10854,CTDOH,NJDEP,PADEP			
11141-16-5	Aroclor 1232	ND		mg/kg dry	0.0182	1	EPA 8082A	07/01/2021 13:42	07/03/2021 00:32	BJ
							Certifications: NELAC-NY10854,CTDOH,NJDEP,PADEP			
53469-21-9	Aroclor 1242	ND		mg/kg dry	0.0182	1	EPA 8082A	07/01/2021 13:42	07/03/2021 00:32	BJ
							Certifications: NELAC-NY10854,CTDOH,NJDEP,PADEP			
12672-29-6	Aroclor 1248	ND		mg/kg dry	0.0182	1	EPA 8082A	07/01/2021 13:42	07/03/2021 00:32	BJ
							Certifications: NELAC-NY10854,CTDOH,NJDEP,PADEP			
11097-69-1	Aroclor 1254	ND		mg/kg dry	0.0182	1	EPA 8082A	07/01/2021 13:42	07/03/2021 00:32	BJ
							Certifications: NELAC-NY10854,CTDOH,NJDEP,PADEP			
11096-82-5	Aroclor 1260	ND		mg/kg dry	0.0182	1	EPA 8082A	07/01/2021 13:42	07/03/2021 00:32	BJ
							Certifications: NELAC-NY10854,CTDOH,NJDEP,PADEP			
1336-36-3	* Total PCBs	ND		mg/kg dry	0.0182	1	EPA 8082A	07/01/2021 13:42	07/03/2021 00:32	BJ
							Certifications:			

	Surrogate Recoveries	Result	Acceptance Range
877-09-8	*Surrogate: Tetrachloro-m-xylene*	*74.0 %*	*30-120*
2051-24-3	*Surrogate: Decachlorobiphenyl*	*44.0 %*	*30-120*

Metals, Target Analyte

Log-in Notes: **Sample Notes:**

Sample Prepared by Method: EPA 3050B

CAS No.	Parameter	Result	Flag	Units	Reported to LOQ	Dilution	Reference Method	Date/Time Prepared	Date/Time Analyzed	Analyst
7429-90-5	**Aluminum**	**12700**		mg/kg dry	5.62	1	EPA 6010D	07/06/2021 18:41	07/08/2021 10:34	EM
							Certifications: CTDOH,NELAC-NY10854,NJDEP,PADEP			
7440-36-0	Antimony	ND		mg/kg dry	2.81	1	EPA 6010D	07/06/2021 18:41	07/08/2021 10:34	EM
							Certifications: CTDOH,NELAC-NY10854,NJDEP,PADEP			
7440-38-2	**Arsenic**	**5.80**		mg/kg dry	1.69	1	EPA 6010D	07/06/2021 18:41	07/08/2021 10:34	EM
							Certifications: CTDOH,NELAC-NY10854,NJDEP,PADEP			
7440-39-3	**Barium**	**172**		mg/kg dry	2.81	1	EPA 6010D	07/06/2021 18:41	07/08/2021 10:34	EM
							Certifications: CTDOH,NELAC-NY10854,NJDEP,PADEP			
7440-41-7	Beryllium	ND		mg/kg dry	0.056	1	EPA 6010D	07/06/2021 18:41	07/08/2021 10:34	EM
							Certifications: CTDOH,NELAC-NY10854,NJDEP,PADEP			
7440-43-9	**Cadmium**	**0.945**		mg/kg dry	0.337	1	EPA 6010D	07/06/2021 18:41	07/08/2021 10:34	EM
							Certifications: CTDOH,NELAC-NY10854,NJDEP,PADEP			
7440-70-2	**Calcium**	**4010**	B	mg/kg dry	5.62	1	EPA 6010D	07/06/2021 18:41	07/08/2021 10:34	EM
							Certifications: CTDOH,NELAC-NY10854,NJDEP,PADEP			
7440-47-3	**Chromium**	**25.1**		mg/kg dry	0.562	1	EPA 6010D	07/06/2021 18:41	07/08/2021 10:34	EM
							Certifications: CTDOH,NELAC-NY10854,NJDEP,PADEP			
7440-48-4	**Cobalt**	**10.1**		mg/kg dry	0.449	1	EPA 6010D	07/06/2021 18:41	07/08/2021 10:34	EM
							Certifications: CTDOH,NELAC-NY10854,NJDEP,PADEP			

Sample Information

Client Sample ID: **EB11_2-3** **York Sample ID:** **21F1461-03**

York Project (SDG) No.	Client Project ID	Matrix	Collection Date/Time	Date Received
21F1461	170653201	Soil	June 30, 2021 2:00 pm	06/30/2021

Metals, Target Analyte

Log-in Notes: **Sample Notes:**

Sample Prepared by Method: EPA 3050B

CAS No.	Parameter	Result	Flag	Units	Reported to LOQ	Dilution	Reference Method	Date/Time Prepared	Date/Time Analyzed	Analyst
7440-50-8	**Copper**	**50.5**		mg/kg dry	2.25	1	EPA 6010D	07/06/2021 18:41	07/08/2021 10:34	EM
							Certifications:	CTDOH,NELAC-NY10854,NJDEP,PADEP		
7439-89-6	**Iron**	**18000**		mg/kg dry	28.1	1	EPA 6010D	07/06/2021 18:41	07/08/2021 10:34	EM
							Certifications:	CTDOH,NELAC-NY10854,NJDEP,PADEP		
7439-92-1	**Lead**	**833**		mg/kg dry	0.562	1	EPA 6010D	07/06/2021 18:41	07/08/2021 10:34	EM
							Certifications:	CTDOH,NELAC-NY10854,NJDEP,PADEP		
7439-95-4	**Magnesium**	**3500**		mg/kg dry	5.62	1	EPA 6010D	07/06/2021 18:41	07/08/2021 10:34	EM
							Certifications:	CTDOH,NELAC-NY10854,NJDEP,PADEP		
7439-96-5	**Manganese**	**281**		mg/kg dry	0.562	1	EPA 6010D	07/06/2021 18:41	07/08/2021 10:34	EM
							Certifications:	CTDOH,NELAC-NY10854,NJDEP,PADEP		
7440-02-0	**Nickel**	**27.6**		mg/kg dry	1.12	1	EPA 6010D	07/06/2021 18:41	07/08/2021 10:34	EM
							Certifications:	CTDOH,NELAC-NY10854,NJDEP,PADEP		
7440-09-7	**Potassium**	**1560**	B	mg/kg dry	5.62	1	EPA 6010D	07/06/2021 18:41	07/08/2021 10:34	EM
							Certifications:	CTDOH,NELAC-NY10854,NJDEP,PADEP		
7782-49-2	Selenium	ND		mg/kg dry	2.81	1	EPA 6010D	07/06/2021 18:41	07/08/2021 10:34	EM
							Certifications:	CTDOH,NELAC-NY10854,NJDEP,PADEP		
7440-22-4	Silver	ND		mg/kg dry	0.562	1	EPA 6010D	07/06/2021 18:41	07/08/2021 10:34	EM
							Certifications:	CTDOH,NELAC-NY10854,NJDEP,PADEP		
7440-23-5	**Sodium**	**234**		mg/kg dry	56.2	1	EPA 6010D	07/06/2021 18:41	07/08/2021 10:34	EM
							Certifications:	CTDOH,NELAC-NY10854,NJDEP,PADEP		
7440-28-0	Thallium	ND		mg/kg dry	2.81	1	EPA 6010D	07/06/2021 18:41	07/08/2021 10:34	EM
							Certifications:	CTDOH,NELAC-NY10854,NJDEP,PADEP		
7440-62-2	**Vanadium**	**31.4**		mg/kg dry	1.12	1	EPA 6010D	07/06/2021 18:41	07/08/2021 10:34	EM
							Certifications:	CTDOH,NELAC-NY10854,NJDEP,PADEP		
7440-66-6	**Zinc**	**397**		mg/kg dry	2.81	1	EPA 6010D	07/06/2021 18:41	07/08/2021 10:34	EM
							Certifications:	CTDOH,NELAC-NY10854,NJDEP,PADEP		

Mercury by 7473

Log-in Notes: **Sample Notes:**

Sample Prepared by Method: EPA 7473 soil

CAS No.	Parameter	Result	Flag	Units	Reported to LOQ	Dilution	Reference Method	Date/Time Prepared	Date/Time Analyzed	Analyst
7439-97-6	Mercury	ND		mg/kg dry	0.0337	1	EPA 7473	07/08/2021 14:08	07/08/2021 16:09	BR
							Certifications:	CTDOH,NJDEP,NELAC-NY10854,PADEP		

Chromium, Hexavalent

Log-in Notes: **Sample Notes:**

Sample Prepared by Method: EPA SW846-3060

CAS No.	Parameter	Result	Flag	Units	Reported to LOQ	Dilution	Reference Method	Date/Time Prepared	Date/Time Analyzed	Analyst
18540-29-9	Chromium, Hexavalent	ND		mg/kg dry	0.562	1	EPA 7196A	07/02/2021 08:27	07/02/2021 15:44	OT
							Certifications:	NJDEP,CTDOH,NELAC-NY10854,PADEP		

Sample Information

Client Sample ID: **EB11_2-3** **York Sample ID:** **21F1461-03**

York Project (SDG) No.	Client Project ID	Matrix	Collection Date/Time	Date Received
21F1461	170653201	Soil	June 30, 2021 2:00 pm	06/30/2021

Total Solids

Log-in Notes:

Sample Notes:

Sample Prepared by Method: % Solids Prep

CAS No.	Parameter	Result	Flag	Units	Reported to LOQ	Dilution	Reference Method	Date/Time Prepared	Date/Time Analyzed	Analyst
solids	*** % Solids**	**89.0**		%	0.100	1	SM 2540G Certifications: CTDOH	07/06/2021 16:06	07/06/2021 19:35	VR

Sample Information

Client Sample ID: **MW03_063021** **York Sample ID:** **21F1461-04**

York Project (SDG) No.	Client Project ID	Matrix	Collection Date/Time	Date Received
21F1461	170653201	Water	June 30, 2021 10:00 am	06/30/2021

Volatiles, 8260 Comprehensive

Log-in Notes: **Sample Notes:**

Sample Prepared by Method: EPA 5030B

CAS No.	Parameter	Result	Flag	Units	Reported to LOD/MDL	LOQ	Dilution	Reference Method	Date/Time Prepared	Date/Time Analyzed	Analyst
630-20-6	1,1,1,2-Tetrachloroethane	ND		ug/L	0.200	0.500	1	EPA 8260C	07/01/2021 11:00	07/01/2021 17:18	KHA
								Certifications:	CTDOH,NELAC-NY10854,NELAC-NY12058,NJDEP,PADEP		
71-55-6	1,1,1-Trichloroethane	ND		ug/L	0.200	0.500	1	EPA 8260C	07/01/2021 11:00	07/01/2021 17:18	KHA
								Certifications:	CTDOH,NELAC-NY10854,NELAC-NY12058,NJDEP,PADEP		
79-34-5	1,1,2,2-Tetrachloroethane	ND		ug/L	0.200	0.500	1	EPA 8260C	07/01/2021 11:00	07/01/2021 17:18	KHA
								Certifications:	CTDOH,NELAC-NY10854,NELAC-NY12058,NJDEP,PADEP		
76-13-1	1,1,2-Trichloro-1,2,2-trifluoroethane (Freon 113)	ND		ug/L	0.200	0.500	1	EPA 8260C	07/01/2021 11:00	07/01/2021 17:18	KHA
								Certifications:	CTDOH,NELAC-NY10854,NELAC-NY12058,NJDEP,PADEP		
79-00-5	1,1,2-Trichloroethane	ND		ug/L	0.200	0.500	1	EPA 8260C	07/01/2021 11:00	07/01/2021 17:18	KHA
								Certifications:	CTDOH,NELAC-NY10854,NELAC-NY12058,NJDEP,PADEP		
75-34-3	1,1-Dichloroethane	ND		ug/L	0.200	0.500	1	EPA 8260C	07/01/2021 11:00	07/01/2021 17:18	KHA
								Certifications:	CTDOH,NELAC-NY10854,NELAC-NY12058,NJDEP,PADEP		
75-35-4	1,1-Dichloroethylene	ND		ug/L	0.200	0.500	1	EPA 8260C	07/01/2021 11:00	07/01/2021 17:18	KHA
								Certifications:	CTDOH,NELAC-NY10854,NELAC-NY12058,NJDEP,PADEP		
87-61-6	1,2,3-Trichlorobenzene	ND		ug/L	0.200	0.500	1	EPA 8260C	07/01/2021 11:00	07/01/2021 17:18	KHA
								Certifications:	NELAC-NY10854,NELAC-NY12058,NJDEP,PADEP		
96-18-4	1,2,3-Trichloropropane	ND		ug/L	0.200	0.500	1	EPA 8260C	07/01/2021 11:00	07/01/2021 17:18	KHA
								Certifications:	NELAC-NY10854,NELAC-NY12058,NJDEP,PADEP		
120-82-1	1,2,4-Trichlorobenzene	ND		ug/L	0.200	0.500	1	EPA 8260C	07/01/2021 11:00	07/01/2021 17:18	KHA
								Certifications:	NELAC-NY10854,NELAC-NY12058,NJDEP,PADEP		
95-63-6	1,2,4-Trimethylbenzene	ND		ug/L	0.200	0.500	1	EPA 8260C	07/01/2021 11:00	07/01/2021 17:18	KHA
								Certifications:	CTDOH,NELAC-NY10854,NELAC-NY12058,NJDEP,PADEP		
96-12-8	1,2-Dibromo-3-chloropropane	ND		ug/L	0.200	0.500	1	EPA 8260C	07/01/2021 11:00	07/01/2021 17:18	KHA
								Certifications:	CTDOH,NELAC-NY10854,NELAC-NY12058,NJDEP,PADEP		
106-93-4	1,2-Dibromoethane	ND		ug/L	0.200	0.500	1	EPA 8260C	07/01/2021 11:00	07/01/2021 17:18	KHA
								Certifications:	CTDOH,NELAC-NY10854,NELAC-NY12058,NJDEP,PADEP		
95-50-1	1,2-Dichlorobenzene	ND		ug/L	0.200	0.500	1	EPA 8260C	07/01/2021 11:00	07/01/2021 17:18	KHA
								Certifications:	CTDOH,NELAC-NY10854,NELAC-NY12058,NJDEP,PADEP		
107-06-2	1,2-Dichloroethane	ND		ug/L	0.200	0.500	1	EPA 8260C	07/01/2021 11:00	07/01/2021 17:18	KHA
								Certifications:	CTDOH,NELAC-NY10854,NELAC-NY12058,NJDEP,PADEP		
78-87-5	1,2-Dichloropropane	ND		ug/L	0.200	0.500	1	EPA 8260C	07/01/2021 11:00	07/01/2021 17:18	KHA
								Certifications:	CTDOH,NELAC-NY10854,NELAC-NY12058,NJDEP,PADEP		
108-67-8	1,3,5-Trimethylbenzene	ND		ug/L	0.200	0.500	1	EPA 8260C	07/01/2021 11:00	07/01/2021 17:18	KHA
								Certifications:	CTDOH,NELAC-NY10854,NELAC-NY12058,NJDEP,PADEP		
541-73-1	1,3-Dichlorobenzene	ND		ug/L	0.200	0.500	1	EPA 8260C	07/01/2021 11:00	07/01/2021 17:18	KHA
								Certifications:	CTDOH,NELAC-NY10854,NELAC-NY12058,NJDEP,PADEP		
106-46-7	1,4-Dichlorobenzene	ND		ug/L	0.200	0.500	1	EPA 8260C	07/01/2021 11:00	07/01/2021 17:18	KHA
								Certifications:	CTDOH,NELAC-NY10854,NELAC-NY12058,NJDEP,PADEP		
123-91-1	1,4-Dioxane	ND		ug/L	40.0	80.0	1	EPA 8260C	07/01/2021 11:00	07/01/2021 17:18	KHA
								Certifications:	NELAC-NY10854,NELAC-NY12058,NJDEP,PADEP		
78-93-3	2-Butanone	ND		ug/L	0.200	0.500	1	EPA 8260C	07/01/2021 11:00	07/01/2021 17:18	KHA
								Certifications:	CTDOH,NELAC-NY10854,NELAC-NY12058,NJDEP,PADEP		

Sample Information

Client Sample ID: **MW03_063021** **York Sample ID:** **21F1461-04**

York Project (SDG) No.	Client Project ID	Matrix	Collection Date/Time	Date Received
21F1461	170653201	Water	June 30, 2021 10:00 am	06/30/2021

Volatiles, 8260 Comprehensive

Log-in Notes: **Sample Notes:**

Sample Prepared by Method: EPA 5030B

CAS No.	Parameter	Result	Flag	Units	Reported to LOD/MDL	LOQ	Dilution	Reference Method	Date/Time Prepared	Date/Time Analyzed	Analyst
591-78-6	**2-Hexanone**	**0.780**	Cal-E	ug/L	0.200	0.500	1	EPA 8260C	07/01/2021 11:00	07/01/2021 17:18	KHA
								Certifications:	CTDOH,NELAC-NY10854,NELAC-NY12058,NJDEP,PADEP		
108-10-1	4-Methyl-2-pentanone	ND		ug/L	0.200	0.500	1	EPA 8260C	07/01/2021 11:00	07/01/2021 17:18	KHA
								Certifications:	CTDOH,NELAC-NY10854,NELAC-NY12058,NJDEP,PADEP		
67-64-1	**Acetone**	**1.23**		ug/L	1.00	2.00	1	EPA 8260C	07/01/2021 11:00	07/01/2021 17:18	KHA
								Certifications:	CTDOH,NELAC-NY10854,NELAC-NY12058,NJDEP,PADEP		
107-02-8	Acrolein	ND		ug/L	0.200	0.500	1	EPA 8260C	07/01/2021 11:00	07/01/2021 17:18	KHA
								Certifications:	CTDOH,NELAC-NY10854,NELAC-NY12058,NJDEP,PADEP		
107-13-1	Acrylonitrile	ND		ug/L	0.200	0.500	1	EPA 8260C	07/01/2021 11:00	07/01/2021 17:18	KHA
								Certifications:	CTDOH,NELAC-NY10854,NELAC-NY12058,NJDEP,PADEP		
71-43-2	**Benzene**	**0.390**		ug/L	0.200	0.500	1	EPA 8260C	07/01/2021 11:00	07/01/2021 17:18	KHA
								Certifications:	CTDOH,NELAC-NY10854,NELAC-NY12058,NJDEP,PADEP		
74-97-5	Bromochloromethane	ND		ug/L	0.200	0.500	1	EPA 8260C	07/01/2021 11:00	07/01/2021 17:18	KHA
								Certifications:	NELAC-NY10854,NELAC-NY12058,NJDEP,PADEP		
75-27-4	Bromodichloromethane	ND		ug/L	0.200	0.500	1	EPA 8260C	07/01/2021 11:00	07/01/2021 17:18	KHA
								Certifications:	CTDOH,NELAC-NY10854,NELAC-NY12058,NJDEP,PADEP		
75-25-2	Bromoform	ND		ug/L	0.200	0.500	1	EPA 8260C	07/01/2021 11:00	07/01/2021 17:18	KHA
								Certifications:	CTDOH,NELAC-NY10854,NELAC-NY12058,NJDEP,PADEP		
74-83-9	Bromomethane	ND		ug/L	0.200	0.500	1	EPA 8260C	07/01/2021 11:00	07/01/2021 17:18	KHA
								Certifications:	CTDOH,NELAC-NY10854,NELAC-NY12058,NJDEP,PADEP		
75-15-0	**Carbon disulfide**	**0.250**		ug/L	0.200	0.500	1	EPA 8260C	07/01/2021 11:00	07/01/2021 17:18	KHA
								Certifications:	CTDOH,NELAC-NY10854,NELAC-NY12058,NJDEP,PADEP		
56-23-5	Carbon tetrachloride	ND		ug/L	0.200	0.500	1	EPA 8260C	07/01/2021 11:00	07/01/2021 17:18	KHA
								Certifications:	CTDOH,NELAC-NY10854,NELAC-NY12058,NJDEP,PADEP		
108-90-7	**Chlorobenzene**	**6.36**		ug/L	0.200	0.500	1	EPA 8260C	07/01/2021 11:00	07/01/2021 17:18	KHA
								Certifications:	CTDOH,NELAC-NY10854,NELAC-NY12058,NJDEP,PADEP		
75-00-3	Chloroethane	ND		ug/L	0.200	0.500	1	EPA 8260C	07/01/2021 11:00	07/01/2021 17:18	KHA
								Certifications:	CTDOH,NELAC-NY10854,NELAC-NY12058,NJDEP,PADEP		
67-66-3	**Chloroform**	**0.820**		ug/L	0.200	0.500	1	EPA 8260C	07/01/2021 11:00	07/01/2021 17:18	KHA
								Certifications:	CTDOH,NELAC-NY10854,NELAC-NY12058,NJDEP,PADEP		
74-87-3	Chloromethane	ND		ug/L	0.200	0.500	1	EPA 8260C	07/01/2021 11:00	07/01/2021 17:18	KHA
								Certifications:	CTDOH,NELAC-NY10854,NELAC-NY12058,NJDEP,PADEP		
156-59-2	cis-1,2-Dichloroethylene	ND		ug/L	0.200	0.500	1	EPA 8260C	07/01/2021 11:00	07/01/2021 17:18	KHA
								Certifications:	CTDOH,NELAC-NY10854,NELAC-NY12058,NJDEP,PADEP		
10061-01-5	cis-1,3-Dichloropropylene	ND		ug/L	0.200	0.500	1	EPA 8260C	07/01/2021 11:00	07/01/2021 17:18	KHA
								Certifications:	CTDOH,NELAC-NY10854,NELAC-NY12058,NJDEP,PADEP		
110-82-7	Cyclohexane	ND		ug/L	0.200	0.500	1	EPA 8260C	07/01/2021 11:00	07/01/2021 17:18	KHA
								Certifications:	NELAC-NY10854,NELAC-NY12058,NJDEP,PADEP		
124-48-1	Dibromochloromethane	ND		ug/L	0.200	0.500	1	EPA 8260C	07/01/2021 11:00	07/01/2021 17:18	KHA
								Certifications:	CTDOH,NELAC-NY10854,NELAC-NY12058,NJDEP,PADEP		
74-95-3	Dibromomethane	ND		ug/L	0.200	0.500	1	EPA 8260C	07/01/2021 11:00	07/01/2021 17:18	KHA
								Certifications:	NELAC-NY10854,NELAC-NY12058,NJDEP,PADEP		
75-71-8	Dichlorodifluoromethane	ND		ug/L	0.200	0.500	1	EPA 8260C	07/01/2021 11:00	07/01/2021 17:18	KHA
								Certifications:	NELAC-NY10854,NELAC-NY12058,NJDEP,PADEP		

Sample Information

Client Sample ID: **MW03_063021** **York Sample ID:** **21F1461-04**

York Project (SDG) No.	Client Project ID	Matrix	Collection Date/Time	Date Received
21F1461	170653201	Water	June 30, 2021 10:00 am	06/30/2021

Volatiles, 8260 Comprehensive

Log-in Notes: **Sample Notes:**

Sample Prepared by Method: EPA 5030B

CAS No.	Parameter	Result	Flag	Units	Reported to LOD/MDL	LOQ	Dilution	Reference Method	Date/Time Prepared	Date/Time Analyzed	Analyst
100-41-4	Ethyl Benzene	ND		ug/L	0.200	0.500	1	EPA 8260C	07/01/2021 11:00	07/01/2021 17:18	KHA
								Certifications:	CTDOH,NELAC-NY10854,NELAC-NY12058,NJDEP,PADEP		
87-68-3	Hexachlorobutadiene	ND		ug/L	0.200	0.500	1	EPA 8260C	07/01/2021 11:00	07/01/2021 17:18	KHA
								Certifications:	NELAC-NY10854,NELAC-NY12058,NJDEP,PADEP		
98-82-8	**Isopropylbenzene**	**0.200**		ug/L	0.200	0.500	1	EPA 8260C	07/01/2021 11:00	07/01/2021 17:18	KHA
								Certifications:	CTDOH,NELAC-NY10854,NELAC-NY12058,NJDEP,PADEP		
79-20-9	Methyl acetate	ND		ug/L	0.200	0.500	1	EPA 8260C	07/01/2021 11:00	07/01/2021 17:18	KHA
								Certifications:	NELAC-NY10854,NELAC-NY12058,NJDEP,PADEP		
1634-04-4	Methyl tert-butyl ether (MTBE)	ND		ug/L	0.200	0.500	1	EPA 8260C	07/01/2021 11:00	07/01/2021 17:18	KHA
								Certifications:	CTDOH,NELAC-NY10854,NELAC-NY12058,NJDEP,PADEP		
108-87-2	Methylcyclohexane	ND		ug/L	0.200	0.500	1	EPA 8260C	07/01/2021 11:00	07/01/2021 17:18	KHA
								Certifications:	NELAC-NY10854,NELAC-NY12058,NJDEP,PADEP		
75-09-2	**Methylene chloride**	**1.81**		ug/L	1.00	2.00	1	EPA 8260C	07/01/2021 11:00	07/01/2021 17:18	KHA
								Certifications:	CTDOH,NELAC-NY10854,NELAC-NY12058,NJDEP,PADEP		
104-51-8	n-Butylbenzene	ND		ug/L	0.200	0.500	1	EPA 8260C	07/01/2021 11:00	07/01/2021 17:18	KHA
								Certifications:	CTDOH,NELAC-NY10854,NELAC-NY12058,NJDEP,PADEP		
103-65-1	n-Propylbenzene	ND		ug/L	0.200	0.500	1	EPA 8260C	07/01/2021 11:00	07/01/2021 17:18	KHA
								Certifications:	CTDOH,NELAC-NY10854,NELAC-NY12058,NJDEP,PADEP		
95-47-6	o-Xylene	ND		ug/L	0.200	0.500	1	EPA 8260C	07/01/2021 11:00	07/01/2021 17:18	KHA
								Certifications:	CTDOH,NELAC-NY10854,NELAC-NY12058,PADEP		
179601-23-1	p- & m- Xylenes	ND		ug/L	0.500	1.00	1	EPA 8260C	07/01/2021 11:00	07/01/2021 17:18	KHA
								Certifications:	CTDOH,NELAC-NY10854,NELAC-NY12058,PADEP		
99-87-6	p-Isopropyltoluene	ND		ug/L	0.200	0.500	1	EPA 8260C	07/01/2021 11:00	07/01/2021 17:18	KHA
								Certifications:	CTDOH,NELAC-NY10854,NELAC-NY12058,NJDEP,PADEP		
135-98-8	**sec-Butylbenzene**	**0.390**		ug/L	0.200	0.500	1	EPA 8260C	07/01/2021 11:00	07/01/2021 17:18	KHA
								Certifications:	CTDOH,NELAC-NY10854,NELAC-NY12058,NJDEP,PADEP		
100-42-5	Styrene	ND		ug/L	0.200	0.500	1	EPA 8260C	07/01/2021 11:00	07/01/2021 17:18	KHA
								Certifications:	CTDOH,NELAC-NY10854,NELAC-NY12058,NJDEP,PADEP		
75-65-0	tert-Butyl alcohol (TBA)	ND		ug/L	0.500	1.00	1	EPA 8260C	07/01/2021 11:00	07/01/2021 17:18	KHA
								Certifications:	NELAC-NY10854,NELAC-NY12058,NJDEP,PADEP		
98-06-6	tert-Butylbenzene	ND		ug/L	0.200	0.500	1	EPA 8260C	07/01/2021 11:00	07/01/2021 17:18	KHA
								Certifications:	CTDOH,NELAC-NY10854,NELAC-NY12058,NJDEP,PADEP		
127-18-4	Tetrachloroethylene	ND		ug/L	0.200	0.500	1	EPA 8260C	07/01/2021 11:00	07/01/2021 17:18	KHA
								Certifications:	CTDOH,NELAC-NY10854,NELAC-NY12058,NJDEP,PADEP		
108-88-3	Toluene	ND		ug/L	0.200	0.500	1	EPA 8260C	07/01/2021 11:00	07/01/2021 17:18	KHA
								Certifications:	CTDOH,NELAC-NY10854,NELAC-NY12058,NJDEP,PADEP		
156-60-5	trans-1,2-Dichloroethylene	ND		ug/L	0.200	0.500	1	EPA 8260C	07/01/2021 11:00	07/01/2021 17:18	KHA
								Certifications:	CTDOH,NELAC-NY10854,NELAC-NY12058,NJDEP,PADEP		
10061-02-6	trans-1,3-Dichloropropylene	ND		ug/L	0.200	0.500	1	EPA 8260C	07/01/2021 11:00	07/01/2021 17:18	KHA
								Certifications:	CTDOH,NELAC-NY10854,NELAC-NY12058,NJDEP,PADEP		
79-01-6	Trichloroethylene	ND		ug/L	0.200	0.500	1	EPA 8260C	07/01/2021 11:00	07/01/2021 17:18	KHA
								Certifications:	CTDOH,NELAC-NY10854,NELAC-NY12058,NJDEP,PADEP		
75-69-4	Trichlorofluoromethane	ND		ug/L	0.200	0.500	1	EPA 8260C	07/01/2021 11:00	07/01/2021 17:18	KHA
								Certifications:	CTDOH,NELAC-NY10854,NELAC-NY12058,NJDEP,PADEP		

Sample Information

Client Sample ID: **MW03_063021** **York Sample ID:** **21F1461-04**

York Project (SDG) No.	Client Project ID	Matrix	Collection Date/Time	Date Received
21F1461	170653201	Water	June 30, 2021 10:00 am	06/30/2021

Volatiles, 8260 Comprehensive

Log-in Notes: **Sample Notes:**

Sample Prepared by Method: EPA 5030B

CAS No.	Parameter	Result	Flag	Units	Reported to LOD/MDL	LOQ	Dilution	Reference Method	Date/Time Prepared	Date/Time Analyzed	Analyst
75-01-4	Vinyl Chloride	ND		ug/L	0.200	0.500	1	EPA 8260C	07/01/2021 11:00	07/01/2021 17:18	KHA
								Certifications:	CTDOH,NELAC-NY10854,NELAC-NY12058,NJDEP,PADEP		
1330-20-7	Xylenes, Total	ND		ug/L	0.600	1.50	1	EPA 8260C	07/01/2021 11:00	07/01/2021 17:18	KHA
								Certifications:	CTDOH,NELAC-NY10854,NELAC-NY12058,NJDEP		

	Surrogate Recoveries	Result	Acceptance Range
17060-07-0	*Surrogate: SURR: 1,2-Dichloroethane-d4*	*101 %*	*69-130*
2037-26-5	*Surrogate: SURR: Toluene-d8*	*99.8 %*	*81-117*
460-00-4	*Surrogate: SURR: p-Bromofluorobenzene*	*102 %*	*79-122*

Semi-Volatiles, 8270 Comprehensive

Log-in Notes: **Sample Notes:** **EXT-EM**

Sample Prepared by Method: EPA 3510C

CAS No.	Parameter	Result	Flag	Units	Reported to LOD/MDL	LOQ	Dilution	Reference Method	Date/Time Prepared	Date/Time Analyzed	Analyst
92-52-4	1,1-Biphenyl	ND		ug/L	2.50	5.00	1	EPA 8270D	07/06/2021 07:31	07/07/2021 20:34	KH
								Certifications:	NELAC-NY10854,NJDEP,PADEP		
95-94-3	1,2,4,5-Tetrachlorobenzene	ND		ug/L	2.50	5.00	1	EPA 8270D	07/06/2021 07:31	07/07/2021 20:34	KH
								Certifications:	NELAC-NY10854,NJDEP,PADEP		
122-66-7	1,2-Diphenylhydrazine (as Azobenzene)	ND		ug/L	2.50	5.00	1	EPA 8270D	07/06/2021 07:31	07/07/2021 20:34	KH
								Certifications:	NELAC-NY10854,NJDEP,PADEP		
58-90-2	2,3,4,6-Tetrachlorophenol	ND		ug/L	2.50	5.00	1	EPA 8270D	07/06/2021 07:31	07/07/2021 20:34	KH
								Certifications:	NELAC-NY10854,NJDEP,PADEP		
95-95-4	2,4,5-Trichlorophenol	ND		ug/L	2.50	5.00	1	EPA 8270D	07/06/2021 07:31	07/07/2021 20:34	KH
								Certifications:	CTDOH,NELAC-NY10854,NJDEP,PADEP		
88-06-2	2,4,6-Trichlorophenol	ND		ug/L	2.50	5.00	1	EPA 8270D	07/06/2021 07:31	07/07/2021 20:34	KH
								Certifications:	CTDOH,NELAC-NY10854,NJDEP,PADEP		
120-83-2	2,4-Dichlorophenol	ND		ug/L	2.50	5.00	1	EPA 8270D	07/06/2021 07:31	07/07/2021 20:34	KH
								Certifications:	CTDOH,NELAC-NY10854,NJDEP,PADEP		
105-67-9	2,4-Dimethylphenol	ND		ug/L	2.50	5.00	1	EPA 8270D	07/06/2021 07:31	07/07/2021 20:34	KH
								Certifications:	CTDOH,NELAC-NY10854,NJDEP,PADEP		
51-28-5	2,4-Dinitrophenol	ND		ug/L	2.50	5.00	1	EPA 8270D	07/06/2021 07:31	07/07/2021 20:34	KH
								Certifications:	CTDOH,NELAC-NY10854,NJDEP,PADEP		
121-14-2	2,4-Dinitrotoluene	ND		ug/L	2.50	5.00	1	EPA 8270D	07/06/2021 07:31	07/07/2021 20:34	KH
								Certifications:	CTDOH,NELAC-NY10854,NJDEP,PADEP		
606-20-2	2,6-Dinitrotoluene	ND		ug/L	2.50	5.00	1	EPA 8270D	07/06/2021 07:31	07/07/2021 20:34	KH
								Certifications:	CTDOH,NELAC-NY10854,NJDEP,PADEP		
91-58-7	2-Chloronaphthalene	ND		ug/L	2.50	5.00	1	EPA 8270D	07/06/2021 07:31	07/07/2021 20:34	KH
								Certifications:	CTDOH,NELAC-NY10854,NJDEP,PADEP		
95-57-8	2-Chlorophenol	ND		ug/L	2.50	5.00	1	EPA 8270D	07/06/2021 07:31	07/07/2021 20:34	KH
								Certifications:	CTDOH,NELAC-NY10854,NJDEP,PADEP		
91-57-6	2-Methylnaphthalene	ND		ug/L	2.50	5.00	1	EPA 8270D	07/06/2021 07:31	07/07/2021 20:34	KH
								Certifications:	CTDOH,NELAC-NY10854,NJDEP,PADEP		

Sample Information

Client Sample ID: MW03_063021 **York Sample ID:** 21F1461-04

York Project (SDG) No.	Client Project ID	Matrix	Collection Date/Time	Date Received
21F1461	170653201	Water	June 30, 2021 10:00 am	06/30/2021

Semi-Volatiles, 8270 Comprehensive **Log-in Notes:** **Sample Notes:** EXT-EM

Sample Prepared by Method: EPA 3510C

CAS No.	Parameter	Result	Flag	Units	Reported to LOD/MDL	LOQ	Dilution	Reference Method	Date/Time Prepared	Date/Time Analyzed	Analyst
95-48-7	2-Methylphenol	ND		ug/L	2.50	5.00	1	EPA 8270D Certifications: CTDOH,NELAC-NY10854,NJDEP,PADEP	07/06/2021 07:31	07/07/2021 20:34	KH
88-74-4	2-Nitroaniline	ND		ug/L	2.50	5.00	1	EPA 8270D Certifications: CTDOH,NELAC-NY10854,NJDEP,PADEP	07/06/2021 07:31	07/07/2021 20:34	KH
88-75-5	2-Nitrophenol	ND		ug/L	2.50	5.00	1	EPA 8270D Certifications: CTDOH,NELAC-NY10854,NJDEP,PADEP	07/06/2021 07:31	07/07/2021 20:34	KH
65794-96-9	3- & 4-Methylphenols	ND		ug/L	2.50	5.00	1	EPA 8270D Certifications: CTDOH,NELAC-NY10854,NJDEP,PADEP	07/06/2021 07:31	07/07/2021 20:34	KH
91-94-1	3,3-Dichlorobenzidine	ND		ug/L	2.50	5.00	1	EPA 8270D Certifications: CTDOH,NELAC-NY10854,NJDEP,PADEP	07/06/2021 07:31	07/07/2021 20:34	KH
99-09-2	3-Nitroaniline	ND		ug/L	2.50	5.00	1	EPA 8270D Certifications: CTDOH,NELAC-NY10854,NJDEP,PADEP	07/06/2021 07:31	07/07/2021 20:34	KH
534-52-1	4,6-Dinitro-2-methylphenol	ND		ug/L	2.50	5.00	1	EPA 8270D Certifications: CTDOH,NELAC-NY10854,NJDEP,PADEP	07/06/2021 07:31	07/07/2021 20:34	KH
101-55-3	4-Bromophenyl phenyl ether	ND		ug/L	2.50	5.00	1	EPA 8270D Certifications: CTDOH,NELAC-NY10854,NJDEP,PADEP	07/06/2021 07:31	07/07/2021 20:34	KH
59-50-7	4-Chloro-3-methylphenol	ND		ug/L	2.50	5.00	1	EPA 8270D Certifications: CTDOH,NELAC-NY10854,NJDEP,PADEP	07/06/2021 07:31	07/07/2021 20:34	KH
106-47-8	4-Chloroaniline	ND		ug/L	2.50	5.00	1	EPA 8270D Certifications: CTDOH,NELAC-NY10854,NJDEP,PADEP	07/06/2021 07:31	07/07/2021 20:34	KH
7005-72-3	4-Chlorophenyl phenyl ether	ND		ug/L	2.50	5.00	1	EPA 8270D Certifications: CTDOH,NELAC-NY10854,NJDEP,PADEP	07/06/2021 07:31	07/07/2021 20:34	KH
100-01-6	4-Nitroaniline	ND		ug/L	2.50	5.00	1	EPA 8270D Certifications: CTDOH,NELAC-NY10854,NJDEP,PADEP	07/06/2021 07:31	07/07/2021 20:34	KH
100-02-7	4-Nitrophenol	ND		ug/L	5.00	5.00	1	EPA 8270D Certifications: CTDOH,NELAC-NY10854,NJDEP,PADEP	07/06/2021 07:31	07/07/2021 20:34	KH
98-86-2	Acetophenone	ND		ug/L	2.50	5.00	1	EPA 8270D Certifications: NELAC-NY10854,NJDEP,PADEP	07/06/2021 07:31	07/07/2021 20:34	KH
62-53-3	Aniline	ND		ug/L	2.50	5.00	1	EPA 8270D Certifications: NELAC-NY10854,NJDEP,PADEP	07/06/2021 07:31	07/07/2021 20:34	KH
100-52-7	Benzaldehyde	ND		ug/L	2.50	5.00	1	EPA 8270D Certifications: NELAC-NY10854,NJDEP,PADEP	07/06/2021 07:31	07/07/2021 20:34	KH
92-87-5	Benzidine	ND		ug/L	5.00	5.00	1	EPA 8270D Certifications: CTDOH,NELAC-NY10854,NJDEP,PADEP	07/06/2021 07:31	07/07/2021 20:34	KH
65-85-0	Benzoic acid	ND		ug/L	2.50	5.00	1	EPA 8270D Certifications: NELAC-NY10854,NJDEP,PADEP	07/06/2021 07:31	07/07/2021 20:34	KH
100-51-6	Benzyl alcohol	ND		ug/L	2.50	5.00	1	EPA 8270D Certifications: NELAC-NY10854,NJDEP,PADEP	07/06/2021 07:31	07/07/2021 20:34	KH
85-68-7	Benzyl butyl phthalate	ND		ug/L	2.50	5.00	1	EPA 8270D Certifications: CTDOH,NELAC-NY10854,NJDEP,PADEP	07/06/2021 07:31	07/07/2021 20:34	KH
111-91-1	Bis(2-chloroethoxy)methane	ND		ug/L	2.50	5.00	1	EPA 8270D Certifications: CTDOH,NELAC-NY10854,NJDEP,PADEP	07/06/2021 07:31	07/07/2021 20:34	KH
111-44-4	Bis(2-chloroethyl)ether	ND		ug/L	1.00	5.00	1	EPA 8270D Certifications: CTDOH,NELAC-NY10854,NJDEP,PADEP	07/06/2021 07:31	07/07/2021 20:34	KH

Sample Information

Client Sample ID: MW03_063021 **York Sample ID:** 21F1461-04

York Project (SDG) No.	Client Project ID	Matrix	Collection Date/Time	Date Received
21F1461	170653201	Water	June 30, 2021 10:00 am	06/30/2021

Semi-Volatiles, 8270 Comprehensive

Log-in Notes:

Sample Notes: EXT-EM

Sample Prepared by Method: EPA 3510C

CAS No.	Parameter	Result	Flag	Units	Reported to LOD/MDL	LOQ	Dilution	Reference Method	Date/Time Prepared	Date/Time Analyzed	Analyst
108-60-1	Bis(2-chloroisopropyl)ether	ND		ug/L	2.50	5.00	1	EPA 8270D	07/06/2021 07:31	07/07/2021 20:34	KH
								Certifications:	CTDOH,NELAC-NY10854,NJDEP,PADEP		
105-60-2	Caprolactam	ND		ug/L	2.50	5.00	1	EPA 8270D	07/06/2021 07:31	07/07/2021 20:34	KH
								Certifications:	NELAC-NY10854,NJDEP,PADEP		
86-74-8	Carbazole	ND		ug/L	2.50	5.00	1	EPA 8270D	07/06/2021 07:31	07/07/2021 20:34	KH
								Certifications:	CTDOH,NELAC-NY10854,NJDEP,PADEP		
132-64-9	Dibenzofuran	ND		ug/L	2.50	5.00	1	EPA 8270D	07/06/2021 07:31	07/07/2021 20:34	KH
								Certifications:	CTDOH,NELAC-NY10854,NJDEP,PADEP		
84-66-2	Diethyl phthalate	ND		ug/L	2.50	5.00	1	EPA 8270D	07/06/2021 07:31	07/07/2021 20:34	KH
								Certifications:	CTDOH,NELAC-NY10854,NJDEP,PADEP		
131-11-3	Dimethyl phthalate	ND		ug/L	2.50	5.00	1	EPA 8270D	07/06/2021 07:31	07/07/2021 20:34	KH
								Certifications:	CTDOH,NELAC-NY10854,NJDEP,PADEP		
84-74-2	Di-n-butyl phthalate	ND		ug/L	2.50	5.00	1	EPA 8270D	07/06/2021 07:31	07/07/2021 20:34	KH
								Certifications:	CTDOH,NELAC-NY10854,NJDEP,PADEP		
117-84-0	Di-n-octyl phthalate	ND		ug/L	2.50	5.00	1	EPA 8270D	07/06/2021 07:31	07/07/2021 20:34	KH
								Certifications:	CTDOH,NELAC-NY10854,NJDEP,PADEP		
122-39-4	Diphenylamine	ND		ug/L	2.50	5.00	1	EPA 8270D	07/06/2021 07:31	07/07/2021 20:34	KH
								Certifications:	NELAC-NY10854,PADEP		
77-47-4	Hexachlorocyclopentadiene	ND		ug/L	5.00	10.0	1	EPA 8270D	07/06/2021 07:31	07/07/2021 20:34	KH
								Certifications:	CTDOH,NELAC-NY10854,NJDEP,PADEP		
78-59-1	Isophorone	ND		ug/L	2.50	5.00	1	EPA 8270D	07/06/2021 07:31	07/07/2021 20:34	KH
								Certifications:	CTDOH,NELAC-NY10854,NJDEP,PADEP		
621-64-7	N-nitroso-di-n-propylamine	ND		ug/L	2.50	5.00	1	EPA 8270D	07/06/2021 07:31	07/07/2021 20:34	KH
								Certifications:	CTDOH,NELAC-NY10854,NJDEP,PADEP		
86-30-6	N-Nitrosodiphenylamine	ND		ug/L	2.50	5.00	1	EPA 8270D	07/06/2021 07:31	07/07/2021 20:34	KH
								Certifications:	CTDOH,NELAC-NY10854,NJDEP,PADEP		
108-95-2	Phenol	ND		ug/L	2.50	5.00	1	EPA 8270D	07/06/2021 07:31	07/07/2021 20:34	KH
								Certifications:	CTDOH,NELAC-NY10854,NJDEP,PADEP		
110-86-1	Pyridine	ND		ug/L	2.50	5.00	1	EPA 8270D	07/06/2021 07:31	07/07/2021 20:34	KH
								Certifications:	CTDOH,NELAC-NY10854,NJDEP,PADEP		

	Surrogate Recoveries	Result	Acceptance Range
367-12-4	*Surrogate: SURR: 2-Fluorophenol*	*39.1 %*	*19.7-63.1*
4165-62-2	*Surrogate: SURR: Phenol-d5*	*26.1 %*	*10.1-41.7*
4165-60-0	*Surrogate: SURR: Nitrobenzene-d5*	*60.4 %*	*50.2-113*
321-60-8	*Surrogate: SURR: 2-Fluorobiphenyl*	*71.2 %*	*39.9-105*
118-79-6	*Surrogate: SURR: 2,4,6-Tribromophenol*	*90.7 %*	*39.3-151*
1718-51-0	*Surrogate: SURR: Terphenyl-d14*	*97.5 %*	*30.7-106*

Semi-Volatiles, 8270 Comprehensive

Log-in Notes:

Sample Notes: EXT-EM

Sample Prepared by Method: EPA 3510C

CAS No.	Parameter	Result	Flag	Units	Reported to LOQ	Dilution	Reference Method	Date/Time Prepared	Date/Time Analyzed	Analyst

Sample Information

Client Sample ID: **MW03_063021** **York Sample ID:** **21F1461-04**

York Project (SDG) No.	Client Project ID	Matrix	Collection Date/Time	Date Received
21F1461	170653201	Water	June 30, 2021 10:00 am	06/30/2021

Semi-Volatiles, 8270 Comprehensive **Log-in Notes:** **Sample Notes:** **EXT-EM**

Sample Prepared by Method: EPA 3510C

CAS No.	Parameter	Result	Flag	Units	Reported to LOQ	Dilution	Reference Method	Date/Time Prepared	Date/Time Analyzed	Analyst
83-32-9	Acenaphthene	ND		ug/L	0.0500	1	EPA 8270D SIM Certifications: CTDOH,NELAC-NY10854,NJDEP,PADEP	07/06/2021 07:31	07/06/2021 16:30	CD
208-96-8	Acenaphthylene	ND		ug/L	0.0500	1	EPA 8270D SIM Certifications: CTDOH,NELAC-NY10854,NJDEP,PADEP	07/06/2021 07:31	07/06/2021 16:30	CD
120-12-7	Anthracene	ND		ug/L	0.0500	1	EPA 8270D SIM Certifications: CTDOH,NELAC-NY10854,NJDEP,PADEP	07/06/2021 07:31	07/06/2021 16:30	CD
1912-24-9	Atrazine	ND		ug/L	0.500	1	EPA 8270D SIM Certifications: CTDOH,NELAC-NY10854,NJDEP	07/06/2021 07:31	07/06/2021 16:30	CD
56-55-3	Benzo(a)anthracene	ND		ug/L	0.0500	1	EPA 8270D SIM Certifications: CTDOH,NELAC-NY10854,NJDEP,PADEP	07/06/2021 07:31	07/06/2021 16:30	CD
50-32-8	Benzo(a)pyrene	ND		ug/L	0.0500	1	EPA 8270D SIM Certifications: CTDOH,NELAC-NY10854,NJDEP,PADEP	07/06/2021 07:31	07/06/2021 16:30	CD
205-99-2	Benzo(b)fluoranthene	ND		ug/L	0.0500	1	EPA 8270D SIM Certifications: CTDOH,NELAC-NY10854,NJDEP,PADEP	07/06/2021 07:31	07/06/2021 16:30	CD
191-24-2	Benzo(g,h,i)perylene	ND		ug/L	0.0500	1	EPA 8270D SIM Certifications: CTDOH,NELAC-NY10854,NJDEP,PADEP	07/06/2021 07:31	07/06/2021 16:30	CD
207-08-9	Benzo(k)fluoranthene	ND		ug/L	0.0500	1	EPA 8270D SIM Certifications: CTDOH,NELAC-NY10854,NJDEP,PADEP	07/06/2021 07:31	07/06/2021 16:30	CD
117-81-7	Bis(2-ethylhexyl)phthalate	ND		ug/L	0.500	1	EPA 8270D SIM Certifications: CTDOH,NELAC-NY10854,NJDEP	07/06/2021 07:31	07/06/2021 16:30	CD
218-01-9	Chrysene	ND		ug/L	0.0500	1	EPA 8270D SIM Certifications: CTDOH,NELAC-NY10854,NJDEP,PADEP	07/06/2021 07:31	07/06/2021 16:30	CD
53-70-3	Dibenzo(a,h)anthracene	ND		ug/L	0.0500	1	EPA 8270D SIM Certifications: CTDOH,NELAC-NY10854,NJDEP,PADEP	07/06/2021 07:31	07/06/2021 16:30	CD
206-44-0	Fluoranthene	ND		ug/L	0.0500	1	EPA 8270D SIM Certifications: CTDOH,NELAC-NY10854,NJDEP,PADEP	07/06/2021 07:31	07/06/2021 16:30	CD
86-73-7	**Fluorene**	**0.0500**	B	ug/L	0.0500	1	EPA 8270D SIM Certifications: CTDOH,NELAC-NY10854,NJDEP,PADEP	07/06/2021 07:31	07/06/2021 16:30	CD
118-74-1	Hexachlorobenzene	ND		ug/L	0.0200	1	EPA 8270D SIM Certifications: CTDOH,NELAC-NY10854,NJDEP	07/06/2021 07:31	07/06/2021 16:30	CD
87-68-3	Hexachlorobutadiene	ND		ug/L	0.500	1	EPA 8270D SIM Certifications: CTDOH,NELAC-NY10854,NJDEP	07/06/2021 07:31	07/06/2021 16:30	CD
67-72-1	Hexachloroethane	ND		ug/L	0.500	1	EPA 8270D SIM Certifications: CTDOH,NELAC-NY10854,NJDEP	07/06/2021 07:31	07/06/2021 16:30	CD
193-39-5	Indeno(1,2,3-cd)pyrene	ND		ug/L	0.0500	1	EPA 8270D SIM Certifications: CTDOH,NELAC-NY10854,NJDEP,PADEP	07/06/2021 07:31	07/06/2021 16:30	CD
91-20-3	**Naphthalene**	**0.270**		ug/L	0.0500	1	EPA 8270D SIM Certifications: CTDOH,NELAC-NY10854,NJDEP,PADEP	07/06/2021 07:31	07/06/2021 16:30	CD
98-95-3	Nitrobenzene	ND		ug/L	0.250	1	EPA 8270D SIM Certifications: CTDOH,NELAC-NY10854,NJDEP	07/06/2021 07:31	07/06/2021 16:30	CD
62-75-9	N-Nitrosodimethylamine	ND		ug/L	0.500	1	EPA 8270D SIM Certifications: CTDOH,NELAC-NY10854,NJDEP	07/06/2021 07:31	07/06/2021 16:30	CD
87-86-5	Pentachlorophenol	ND		ug/L	0.250	1	EPA 8270D SIM Certifications: CTDOH,NELAC-NY10854,NJDEP	07/06/2021 07:31	07/06/2021 16:30	CD

Sample Information

Client Sample ID: **MW03_063021** **York Sample ID:** **21F1461-04**

York Project (SDG) No.	Client Project ID	Matrix	Collection Date/Time	Date Received
21F1461	170653201	Water	June 30, 2021 10:00 am	06/30/2021

Semi-Volatiles, 8270 Comprehensive **Log-in Notes:** **Sample Notes:** **EXT-EM**

Sample Prepared by Method: EPA 3510C

CAS No.	Parameter	Result	Flag	Units	Reported to LOQ	Dilution	Reference Method	Date/Time Prepared	Date/Time Analyzed	Analyst
85-01-8	Phenanthrene	ND		ug/L	0.0500	1	EPA 8270D SIM	07/06/2021 07:31	07/06/2021 16:30	CD
							Certifications: CTDOH,NELAC-NY10854,NJDEP,PADEP			
129-00-0	Pyrene	ND		ug/L	0.0500	1	EPA 8270D SIM	07/06/2021 07:31	07/06/2021 16:30	CD
							Certifications: CTDOH,NELAC-NY10854,NJDEP,PADEP			

Sample Information

Client Sample ID: **MW04_063021** **York Sample ID:** **21F1461-05**

York Project (SDG) No.	Client Project ID	Matrix	Collection Date/Time	Date Received
21F1461	170653201	Water	June 30, 2021 12:00 pm	06/30/2021

Volatiles, 8260 Comprehensive

Log-in Notes: **Sample Notes:**

Sample Prepared by Method: EPA 5030B

CAS No.	Parameter	Result	Flag	Units	Reported to LOD/MDL	LOQ	Dilution	Reference Method	Date/Time Prepared	Date/Time Analyzed	Analyst
630-20-6	1,1,1,2-Tetrachloroethane	ND		ug/L	0.200	0.500	1	EPA 8260C	07/01/2021 11:00	07/01/2021 17:44	KHA
								Certifications:	CTDOH,NELAC-NY10854,NELAC-NY12058,NJDEP,PADEP		
71-55-6	1,1,1-Trichloroethane	ND		ug/L	0.200	0.500	1	EPA 8260C	07/01/2021 11:00	07/01/2021 17:44	KHA
								Certifications:	CTDOH,NELAC-NY10854,NELAC-NY12058,NJDEP,PADEP		
79-34-5	1,1,2,2-Tetrachloroethane	ND		ug/L	0.200	0.500	1	EPA 8260C	07/01/2021 11:00	07/01/2021 17:44	KHA
								Certifications:	CTDOH,NELAC-NY10854,NELAC-NY12058,NJDEP,PADEP		
76-13-1	1,1,2-Trichloro-1,2,2-trifluoroethane (Freon 113)	ND		ug/L	0.200	0.500	1	EPA 8260C	07/01/2021 11:00	07/01/2021 17:44	KHA
								Certifications:	CTDOH,NELAC-NY10854,NELAC-NY12058,NJDEP,PADEP		
79-00-5	**1,1,2-Trichloroethane**	**0.210**		ug/L	0.200	0.500	1	EPA 8260C	07/01/2021 11:00	07/01/2021 17:44	KHA
								Certifications:	CTDOH,NELAC-NY10854,NELAC-NY12058,NJDEP,PADEP		
75-34-3	1,1-Dichloroethane	ND		ug/L	0.200	0.500	1	EPA 8260C	07/01/2021 11:00	07/01/2021 17:44	KHA
								Certifications:	CTDOH,NELAC-NY10854,NELAC-NY12058,NJDEP,PADEP		
75-35-4	1,1-Dichloroethylene	ND		ug/L	0.200	0.500	1	EPA 8260C	07/01/2021 11:00	07/01/2021 17:44	KHA
								Certifications:	CTDOH,NELAC-NY10854,NELAC-NY12058,NJDEP,PADEP		
87-61-6	1,2,3-Trichlorobenzene	ND		ug/L	0.200	0.500	1	EPA 8260C	07/01/2021 11:00	07/01/2021 17:44	KHA
								Certifications:	NELAC-NY10854,NELAC-NY12058,NJDEP,PADEP		
96-18-4	1,2,3-Trichloropropane	ND		ug/L	0.200	0.500	1	EPA 8260C	07/01/2021 11:00	07/01/2021 17:44	KHA
								Certifications:	NELAC-NY10854,NELAC-NY12058,NJDEP,PADEP		
120-82-1	1,2,4-Trichlorobenzene	ND		ug/L	0.200	0.500	1	EPA 8260C	07/01/2021 11:00	07/01/2021 17:44	KHA
								Certifications:	NELAC-NY10854,NELAC-NY12058,NJDEP,PADEP		
95-63-6	1,2,4-Trimethylbenzene	ND		ug/L	0.200	0.500	1	EPA 8260C	07/01/2021 11:00	07/01/2021 17:44	KHA
								Certifications:	CTDOH,NELAC-NY10854,NELAC-NY12058,NJDEP,PADEP		
96-12-8	1,2-Dibromo-3-chloropropane	ND		ug/L	0.200	0.500	1	EPA 8260C	07/01/2021 11:00	07/01/2021 17:44	KHA
								Certifications:	CTDOH,NELAC-NY10854,NELAC-NY12058,NJDEP,PADEP		
106-93-4	1,2-Dibromoethane	ND		ug/L	0.200	0.500	1	EPA 8260C	07/01/2021 11:00	07/01/2021 17:44	KHA
								Certifications:	CTDOH,NELAC-NY10854,NELAC-NY12058,NJDEP,PADEP		
95-50-1	1,2-Dichlorobenzene	ND		ug/L	0.200	0.500	1	EPA 8260C	07/01/2021 11:00	07/01/2021 17:44	KHA
								Certifications:	CTDOH,NELAC-NY10854,NELAC-NY12058,NJDEP,PADEP		
107-06-2	1,2-Dichloroethane	ND		ug/L	0.200	0.500	1	EPA 8260C	07/01/2021 11:00	07/01/2021 17:44	KHA
								Certifications:	CTDOH,NELAC-NY10854,NELAC-NY12058,NJDEP,PADEP		
78-87-5	1,2-Dichloropropane	ND		ug/L	0.200	0.500	1	EPA 8260C	07/01/2021 11:00	07/01/2021 17:44	KHA
								Certifications:	CTDOH,NELAC-NY10854,NELAC-NY12058,NJDEP,PADEP		
108-67-8	1,3,5-Trimethylbenzene	ND		ug/L	0.200	0.500	1	EPA 8260C	07/01/2021 11:00	07/01/2021 17:44	KHA
								Certifications:	CTDOH,NELAC-NY10854,NELAC-NY12058,NJDEP,PADEP		
541-73-1	1,3-Dichlorobenzene	ND		ug/L	0.200	0.500	1	EPA 8260C	07/01/2021 11:00	07/01/2021 17:44	KHA
								Certifications:	CTDOH,NELAC-NY10854,NELAC-NY12058,NJDEP,PADEP		
106-46-7	1,4-Dichlorobenzene	ND		ug/L	0.200	0.500	1	EPA 8260C	07/01/2021 11:00	07/01/2021 17:44	KHA
								Certifications:	CTDOH,NELAC-NY10854,NELAC-NY12058,NJDEP,PADEP		
123-91-1	1,4-Dioxane	ND		ug/L	40.0	80.0	1	EPA 8260C	07/01/2021 11:00	07/01/2021 17:44	KHA
								Certifications:	NELAC-NY10854,NELAC-NY12058,NJDEP,PADEP		
78-93-3	2-Butanone	ND		ug/L	0.200	0.500	1	EPA 8260C	07/01/2021 11:00	07/01/2021 17:44	KHA
								Certifications:	CTDOH,NELAC-NY10854,NELAC-NY12058,NJDEP,PADEP		

Sample Information

Client Sample ID: MW04_063021 **York Sample ID:** 21F1461-05

York Project (SDG) No.	Client Project ID	Matrix	Collection Date/Time	Date Received
21F1461	170653201	Water	June 30, 2021 12:00 pm	06/30/2021

Volatiles, 8260 Comprehensive

Log-in Notes: **Sample Notes:**

Sample Prepared by Method: EPA 5030B

CAS No.	Parameter	Result	Flag	Units	Reported to LOD/MDL	LOQ	Dilution	Reference Method	Date/Time Prepared	Date/Time Analyzed	Analyst
591-78-6	2-Hexanone	ND		ug/L	0.200	0.500	1	EPA 8260C	07/01/2021 11:00	07/01/2021 17:44	KHA
								Certifications:	CTDOH,NELAC-NY10854,NELAC-NY12058,NJDEP,PADEP		
108-10-1	4-Methyl-2-pentanone	ND		ug/L	0.200	0.500	1	EPA 8260C	07/01/2021 11:00	07/01/2021 17:44	KHA
								Certifications:	CTDOH,NELAC-NY10854,NELAC-NY12058,NJDEP,PADEP		
67-64-1	**Acetone**	**1.03**		ug/L	1.00	2.00	1	EPA 8260C	07/01/2021 11:00	07/01/2021 17:44	KHA
								Certifications:	CTDOH,NELAC-NY10854,NELAC-NY12058,NJDEP,PADEP		
107-02-8	Acrolein	ND		ug/L	0.200	0.500	1	EPA 8260C	07/01/2021 11:00	07/01/2021 17:44	KHA
								Certifications:	CTDOH,NELAC-NY10854,NELAC-NY12058,NJDEP,PADEP		
107-13-1	Acrylonitrile	ND		ug/L	0.200	0.500	1	EPA 8260C	07/01/2021 11:00	07/01/2021 17:44	KHA
								Certifications:	CTDOH,NELAC-NY10854,NELAC-NY12058,NJDEP,PADEP		
71-43-2	Benzene	ND		ug/L	0.200	0.500	1	EPA 8260C	07/01/2021 11:00	07/01/2021 17:44	KHA
								Certifications:	CTDOH,NELAC-NY10854,NELAC-NY12058,NJDEP,PADEP		
74-97-5	Bromochloromethane	ND		ug/L	0.200	0.500	1	EPA 8260C	07/01/2021 11:00	07/01/2021 17:44	KHA
								Certifications:	NELAC-NY10854,NELAC-NY12058,NJDEP,PADEP		
75-27-4	Bromodichloromethane	ND		ug/L	0.200	0.500	1	EPA 8260C	07/01/2021 11:00	07/01/2021 17:44	KHA
								Certifications:	CTDOH,NELAC-NY10854,NELAC-NY12058,NJDEP,PADEP		
75-25-2	Bromoform	ND		ug/L	0.200	0.500	1	EPA 8260C	07/01/2021 11:00	07/01/2021 17:44	KHA
								Certifications:	CTDOH,NELAC-NY10854,NELAC-NY12058,NJDEP,PADEP		
74-83-9	Bromomethane	ND		ug/L	0.200	0.500	1	EPA 8260C	07/01/2021 11:00	07/01/2021 17:44	KHA
								Certifications:	CTDOH,NELAC-NY10854,NELAC-NY12058,NJDEP,PADEP		
75-15-0	**Carbon disulfide**	**0.310**		ug/L	0.200	0.500	1	EPA 8260C	07/01/2021 11:00	07/01/2021 17:44	KHA
								Certifications:	CTDOH,NELAC-NY10854,NELAC-NY12058,NJDEP,PADEP		
56-23-5	Carbon tetrachloride	ND		ug/L	0.200	0.500	1	EPA 8260C	07/01/2021 11:00	07/01/2021 17:44	KHA
								Certifications:	CTDOH,NELAC-NY10854,NELAC-NY12058,NJDEP,PADEP		
108-90-7	Chlorobenzene	ND		ug/L	0.200	0.500	1	EPA 8260C	07/01/2021 11:00	07/01/2021 17:44	KHA
								Certifications:	CTDOH,NELAC-NY10854,NELAC-NY12058,NJDEP,PADEP		
75-00-3	Chloroethane	ND		ug/L	0.200	0.500	1	EPA 8260C	07/01/2021 11:00	07/01/2021 17:44	KHA
								Certifications:	CTDOH,NELAC-NY10854,NELAC-NY12058,NJDEP,PADEP		
67-66-3	Chloroform	ND		ug/L	0.200	0.500	1	EPA 8260C	07/01/2021 11:00	07/01/2021 17:44	KHA
								Certifications:	CTDOH,NELAC-NY10854,NELAC-NY12058,NJDEP,PADEP		
74-87-3	Chloromethane	ND		ug/L	0.200	0.500	1	EPA 8260C	07/01/2021 11:00	07/01/2021 17:44	KHA
								Certifications:	CTDOH,NELAC-NY10854,NELAC-NY12058,NJDEP,PADEP		
156-59-2	cis-1,2-Dichloroethylene	ND		ug/L	0.200	0.500	1	EPA 8260C	07/01/2021 11:00	07/01/2021 17:44	KHA
								Certifications:	CTDOH,NELAC-NY10854,NELAC-NY12058,NJDEP,PADEP		
10061-01-5	cis-1,3-Dichloropropylene	ND		ug/L	0.200	0.500	1	EPA 8260C	07/01/2021 11:00	07/01/2021 17:44	KHA
								Certifications:	CTDOH,NELAC-NY10854,NELAC-NY12058,NJDEP,PADEP		
110-82-7	Cyclohexane	ND		ug/L	0.200	0.500	1	EPA 8260C	07/01/2021 11:00	07/01/2021 17:44	KHA
								Certifications:	NELAC-NY10854,NELAC-NY12058,NJDEP,PADEP		
124-48-1	Dibromochloromethane	ND		ug/L	0.200	0.500	1	EPA 8260C	07/01/2021 11:00	07/01/2021 17:44	KHA
								Certifications:	CTDOH,NELAC-NY10854,NELAC-NY12058,NJDEP,PADEP		
74-95-3	Dibromomethane	ND		ug/L	0.200	0.500	1	EPA 8260C	07/01/2021 11:00	07/01/2021 17:44	KHA
								Certifications:	NELAC-NY10854,NELAC-NY12058,NJDEP,PADEP		
75-71-8	Dichlorodifluoromethane	ND		ug/L	0.200	0.500	1	EPA 8260C	07/01/2021 11:00	07/01/2021 17:44	KHA
								Certifications:	NELAC-NY10854,NELAC-NY12058,NJDEP,PADEP		

Sample Information

Client Sample ID: MW04_063021 **York Sample ID:** 21F1461-05

York Project (SDG) No.	Client Project ID	Matrix	Collection Date/Time	Date Received
21F1461	170653201	Water	June 30, 2021 12:00 pm	06/30/2021

Volatiles, 8260 Comprehensive

Log-in Notes: **Sample Notes:**

Sample Prepared by Method: EPA 5030B

CAS No.	Parameter	Result	Flag	Units	Reported to LOD/MDL	LOQ	Dilution	Reference Method	Date/Time Prepared	Date/Time Analyzed	Analyst
100-41-4	Ethyl Benzene	ND		ug/L	0.200	0.500	1	EPA 8260C	07/01/2021 11:00	07/01/2021 17:44	KHA
								Certifications:	CTDOH,NELAC-NY10854,NELAC-NY12058,NJDEP,PADEP		
87-68-3	Hexachlorobutadiene	ND		ug/L	0.200	0.500	1	EPA 8260C	07/01/2021 11:00	07/01/2021 17:44	KHA
								Certifications:	NELAC-NY10854,NELAC-NY12058,NJDEP,PADEP		
98-82-8	**Isopropylbenzene**	**0.390**		ug/L	0.200	0.500	1	EPA 8260C	07/01/2021 11:00	07/01/2021 17:44	KHA
								Certifications:	CTDOH,NELAC-NY10854,NELAC-NY12058,NJDEP,PADEP		
79-20-9	Methyl acetate	ND		ug/L	0.200	0.500	1	EPA 8260C	07/01/2021 11:00	07/01/2021 17:44	KHA
								Certifications:	NELAC-NY10854,NELAC-NY12058,NJDEP,PADEP		
1634-04-4	**Methyl tert-butyl ether (MTBE)**	**3.19**		ug/L	0.200	0.500	1	EPA 8260C	07/01/2021 11:00	07/01/2021 17:44	KHA
								Certifications:	CTDOH,NELAC-NY10854,NELAC-NY12058,NJDEP,PADEP		
108-87-2	Methylcyclohexane	ND		ug/L	0.200	0.500	1	EPA 8260C	07/01/2021 11:00	07/01/2021 17:44	KHA
								Certifications:	NELAC-NY10854,NELAC-NY12058,NJDEP,PADEP		
75-09-2	Methylene chloride	ND		ug/L	1.00	2.00	1	EPA 8260C	07/01/2021 11:00	07/01/2021 17:44	KHA
								Certifications:	CTDOH,NELAC-NY10854,NELAC-NY12058,NJDEP,PADEP		
104-51-8	n-Butylbenzene	ND		ug/L	0.200	0.500	1	EPA 8260C	07/01/2021 11:00	07/01/2021 17:44	KHA
								Certifications:	CTDOH,NELAC-NY10854,NELAC-NY12058,NJDEP,PADEP		
103-65-1	**n-Propylbenzene**	**0.420**		ug/L	0.200	0.500	1	EPA 8260C	07/01/2021 11:00	07/01/2021 17:44	KHA
								Certifications:	CTDOH,NELAC-NY10854,NELAC-NY12058,NJDEP,PADEP		
95-47-6	o-Xylene	ND		ug/L	0.200	0.500	1	EPA 8260C	07/01/2021 11:00	07/01/2021 17:44	KHA
								Certifications:	CTDOH,NELAC-NY10854,NELAC-NY12058,PADEP		
179601-23-1	p- & m- Xylenes	ND		ug/L	0.500	1.00	1	EPA 8260C	07/01/2021 11:00	07/01/2021 17:44	KHA
								Certifications:	CTDOH,NELAC-NY10854,NELAC-NY12058,PADEP		
99-87-6	**p-Isopropyltoluene**	**0.240**		ug/L	0.200	0.500	1	EPA 8260C	07/01/2021 11:00	07/01/2021 17:44	KHA
								Certifications:	CTDOH,NELAC-NY10854,NELAC-NY12058,NJDEP,PADEP		
135-98-8	**sec-Butylbenzene**	**0.810**		ug/L	0.200	0.500	1	EPA 8260C	07/01/2021 11:00	07/01/2021 17:44	KHA
								Certifications:	CTDOH,NELAC-NY10854,NELAC-NY12058,NJDEP,PADEP		
100-42-5	Styrene	ND		ug/L	0.200	0.500	1	EPA 8260C	07/01/2021 11:00	07/01/2021 17:44	KHA
								Certifications:	CTDOH,NELAC-NY10854,NELAC-NY12058,NJDEP,PADEP		
75-65-0	tert-Butyl alcohol (TBA)	ND		ug/L	0.500	1.00	1	EPA 8260C	07/01/2021 11:00	07/01/2021 17:44	KHA
								Certifications:	NELAC-NY10854,NELAC-NY12058,NJDEP,PADEP		
98-06-6	tert-Butylbenzene	ND		ug/L	0.200	0.500	1	EPA 8260C	07/01/2021 11:00	07/01/2021 17:44	KHA
								Certifications:	CTDOH,NELAC-NY10854,NELAC-NY12058,NJDEP,PADEP		
127-18-4	Tetrachloroethylene	ND		ug/L	0.200	0.500	1	EPA 8260C	07/01/2021 11:00	07/01/2021 17:44	KHA
								Certifications:	CTDOH,NELAC-NY10854,NELAC-NY12058,NJDEP,PADEP		
108-88-3	Toluene	ND		ug/L	0.200	0.500	1	EPA 8260C	07/01/2021 11:00	07/01/2021 17:44	KHA
								Certifications:	CTDOH,NELAC-NY10854,NELAC-NY12058,NJDEP,PADEP		
156-60-5	trans-1,2-Dichloroethylene	ND		ug/L	0.200	0.500	1	EPA 8260C	07/01/2021 11:00	07/01/2021 17:44	KHA
								Certifications:	CTDOH,NELAC-NY10854,NELAC-NY12058,NJDEP,PADEP		
10061-02-6	trans-1,3-Dichloropropylene	ND		ug/L	0.200	0.500	1	EPA 8260C	07/01/2021 11:00	07/01/2021 17:44	KHA
								Certifications:	CTDOH,NELAC-NY10854,NELAC-NY12058,NJDEP,PADEP		
79-01-6	Trichloroethylene	ND		ug/L	0.200	0.500	1	EPA 8260C	07/01/2021 11:00	07/01/2021 17:44	KHA
								Certifications:	CTDOH,NELAC-NY10854,NELAC-NY12058,NJDEP,PADEP		
75-69-4	Trichlorofluoromethane	ND		ug/L	0.200	0.500	1	EPA 8260C	07/01/2021 11:00	07/01/2021 17:44	KHA
								Certifications:	CTDOH,NELAC-NY10854,NELAC-NY12058,NJDEP,PADEP		

Sample Information

Client Sample ID: **MW04_063021** **York Sample ID:** **21F1461-05**

York Project (SDG) No.	Client Project ID	Matrix	Collection Date/Time	Date Received
21F1461	170653201	Water	June 30, 2021 12:00 pm	06/30/2021

Volatiles, 8260 Comprehensive

Log-in Notes: **Sample Notes:**

Sample Prepared by Method: EPA 5030B

CAS No.	Parameter	Result	Flag	Units	Reported to LOD/MDL	LOQ	Dilution	Reference Method	Date/Time Prepared	Date/Time Analyzed	Analyst
75-01-4	Vinyl Chloride	ND		ug/L	0.200	0.500	1	EPA 8260C	07/01/2021 11:00	07/01/2021 17:44	KHA
								Certifications:	CTDOH,NELAC-NY10854,NELAC-NY12058,NJDEP,PADEP		
1330-20-7	Xylenes, Total	ND		ug/L	0.600	1.50	1	EPA 8260C	07/01/2021 11:00	07/01/2021 17:44	KHA
								Certifications:	CTDOH,NELAC-NY10854,NELAC-NY12058,NJDEP		

	Surrogate Recoveries	Result	Acceptance Range
17060-07-0	*Surrogate: SURR: 1,2-Dichloroethane-d4*	*100 %*	*69-130*
2037-26-5	*Surrogate: SURR: Toluene-d8*	*99.5 %*	*81-117*
460-00-4	*Surrogate: SURR: p-Bromofluorobenzene*	*101 %*	*79-122*

Semi-Volatiles, 8270 Comprehensive

Log-in Notes: **Sample Notes:**

Sample Prepared by Method: EPA 3510C

CAS No.	Parameter	Result	Flag	Units	Reported to LOD/MDL	LOQ	Dilution	Reference Method	Date/Time Prepared	Date/Time Analyzed	Analyst
92-52-4	**1,1-Biphenyl**	**2400**		ug/L	263	526	10	EPA 8270D	07/06/2021 07:31	07/10/2021 00:46	KH
								Certifications:	NELAC-NY10854,NJDEP,PADEP		
95-94-3	1,2,4,5-Tetrachlorobenzene	ND		ug/L	263	526	10	EPA 8270D	07/06/2021 07:31	07/10/2021 00:46	KH
								Certifications:	NELAC-NY10854,NJDEP,PADEP		
122-66-7	1,2-Diphenylhydrazine (as Azobenzene)	ND		ug/L	263	526	10	EPA 8270D	07/06/2021 07:31	07/10/2021 00:46	KH
								Certifications:	NELAC-NY10854,NJDEP,PADEP		
58-90-2	2,3,4,6-Tetrachlorophenol	ND		ug/L	263	526	10	EPA 8270D	07/06/2021 07:31	07/10/2021 00:46	KH
								Certifications:	NELAC-NY10854,NJDEP,PADEP		
95-95-4	2,4,5-Trichlorophenol	ND		ug/L	263	526	10	EPA 8270D	07/06/2021 07:31	07/10/2021 00:46	KH
								Certifications:	CTDOH,NELAC-NY10854,NJDEP,PADEP		
88-06-2	2,4,6-Trichlorophenol	ND		ug/L	263	526	10	EPA 8270D	07/06/2021 07:31	07/10/2021 00:46	KH
								Certifications:	CTDOH,NELAC-NY10854,NJDEP,PADEP		
120-83-2	2,4-Dichlorophenol	ND		ug/L	263	526	10	EPA 8270D	07/06/2021 07:31	07/10/2021 00:46	KH
								Certifications:	CTDOH,NELAC-NY10854,NJDEP,PADEP		
105-67-9	2,4-Dimethylphenol	ND		ug/L	263	526	10	EPA 8270D	07/06/2021 07:31	07/10/2021 00:46	KH
								Certifications:	CTDOH,NELAC-NY10854,NJDEP,PADEP		
51-28-5	2,4-Dinitrophenol	ND		ug/L	263	526	10	EPA 8270D	07/06/2021 07:31	07/10/2021 00:46	KH
								Certifications:	CTDOH,NELAC-NY10854,NJDEP,PADEP		
121-14-2	2,4-Dinitrotoluene	ND		ug/L	263	526	10	EPA 8270D	07/06/2021 07:31	07/10/2021 00:46	KH
								Certifications:	CTDOH,NELAC-NY10854,NJDEP,PADEP		
606-20-2	2,6-Dinitrotoluene	ND		ug/L	263	526	10	EPA 8270D	07/06/2021 07:31	07/10/2021 00:46	KH
								Certifications:	CTDOH,NELAC-NY10854,NJDEP,PADEP		
91-58-7	2-Chloronaphthalene	ND		ug/L	263	526	10	EPA 8270D	07/06/2021 07:31	07/10/2021 00:46	KH
								Certifications:	CTDOH,NELAC-NY10854,NJDEP,PADEP		
95-57-8	2-Chlorophenol	ND		ug/L	263	526	10	EPA 8270D	07/06/2021 07:31	07/10/2021 00:46	KH
								Certifications:	CTDOH,NELAC-NY10854,NJDEP,PADEP		
91-57-6	2-Methylnaphthalene	ND		ug/L	263	526	10	EPA 8270D	07/06/2021 07:31	07/10/2021 00:46	KH
								Certifications:	CTDOH,NELAC-NY10854,NJDEP,PADEP		

Sample Information

Client Sample ID: MW04_063021 **York Sample ID:** 21F1461-05

York Project (SDG) No.	Client Project ID	Matrix	Collection Date/Time	Date Received
21F1461	170653201	Water	June 30, 2021 12:00 pm	06/30/2021

Semi-Volatiles, 8270 Comprehensive **Log-in Notes:** **Sample Notes:**

Sample Prepared by Method: EPA 3510C

CAS No.	Parameter	Result	Flag	Units	Reported to LOD/MDL	LOQ	Dilution	Reference Method	Date/Time Prepared	Date/Time Analyzed	Analyst
95-48-7	2-Methylphenol	ND		ug/L	263	526	10	EPA 8270D Certifications: CTDOH,NELAC-NY10854,NJDEP,PADEP	07/06/2021 07:31	07/10/2021 00:46	KH
88-74-4	2-Nitroaniline	ND		ug/L	263	526	10	EPA 8270D Certifications: CTDOH,NELAC-NY10854,NJDEP,PADEP	07/06/2021 07:31	07/10/2021 00:46	KH
88-75-5	2-Nitrophenol	ND		ug/L	263	526	10	EPA 8270D Certifications: CTDOH,NELAC-NY10854,NJDEP,PADEP	07/06/2021 07:31	07/10/2021 00:46	KH
65794-96-9	3- & 4-Methylphenols	ND		ug/L	263	526	10	EPA 8270D Certifications: CTDOH,NELAC-NY10854,NJDEP,PADEP	07/06/2021 07:31	07/10/2021 00:46	KH
91-94-1	3,3-Dichlorobenzidine	ND		ug/L	263	526	10	EPA 8270D Certifications: CTDOH,NELAC-NY10854,NJDEP,PADEP	07/06/2021 07:31	07/10/2021 00:46	KH
99-09-2	3-Nitroaniline	ND		ug/L	263	526	10	EPA 8270D Certifications: CTDOH,NELAC-NY10854,NJDEP,PADEP	07/06/2021 07:31	07/10/2021 00:46	KH
534-52-1	4,6-Dinitro-2-methylphenol	ND		ug/L	263	526	10	EPA 8270D Certifications: CTDOH,NELAC-NY10854,NJDEP,PADEP	07/06/2021 07:31	07/10/2021 00:46	KH
101-55-3	4-Bromophenyl phenyl ether	ND		ug/L	263	526	10	EPA 8270D Certifications: CTDOH,NELAC-NY10854,NJDEP,PADEP	07/06/2021 07:31	07/10/2021 00:46	KH
59-50-7	4-Chloro-3-methylphenol	ND		ug/L	263	526	10	EPA 8270D Certifications: CTDOH,NELAC-NY10854,NJDEP,PADEP	07/06/2021 07:31	07/10/2021 00:46	KH
106-47-8	4-Chloroaniline	ND		ug/L	263	526	10	EPA 8270D Certifications: CTDOH,NELAC-NY10854,NJDEP,PADEP	07/06/2021 07:31	07/10/2021 00:46	KH
7005-72-3	4-Chlorophenyl phenyl ether	ND		ug/L	263	526	10	EPA 8270D Certifications: CTDOH,NELAC-NY10854,NJDEP,PADEP	07/06/2021 07:31	07/10/2021 00:46	KH
100-01-6	4-Nitroaniline	ND		ug/L	263	526	10	EPA 8270D Certifications: CTDOH,NELAC-NY10854,NJDEP,PADEP	07/06/2021 07:31	07/10/2021 00:46	KH
100-02-7	4-Nitrophenol	ND		ug/L	526	526	10	EPA 8270D Certifications: CTDOH,NELAC-NY10854,NJDEP,PADEP	07/06/2021 07:31	07/10/2021 00:46	KH
98-86-2	Acetophenone	ND		ug/L	263	526	10	EPA 8270D Certifications: NELAC-NY10854,NJDEP,PADEP	07/06/2021 07:31	07/10/2021 00:46	KH
62-53-3	Aniline	ND		ug/L	263	526	10	EPA 8270D Certifications: NELAC-NY10854,NJDEP,PADEP	07/06/2021 07:31	07/10/2021 00:46	KH
100-52-7	Benzaldehyde	ND		ug/L	263	526	10	EPA 8270D Certifications: NELAC-NY10854,NJDEP,PADEP	07/06/2021 07:31	07/10/2021 00:46	KH
92-87-5	Benzidine	ND		ug/L	526	526	10	EPA 8270D Certifications: CTDOH,NELAC-NY10854,NJDEP,PADEP	07/06/2021 07:31	07/10/2021 00:46	KH
65-85-0	Benzoic acid	ND		ug/L	263	526	10	EPA 8270D Certifications: NELAC-NY10854,NJDEP,PADEP	07/06/2021 07:31	07/10/2021 00:46	KH
100-51-6	Benzyl alcohol	ND		ug/L	263	526	10	EPA 8270D Certifications: NELAC-NY10854,NJDEP,PADEP	07/06/2021 07:31	07/10/2021 00:46	KH
85-68-7	Benzyl butyl phthalate	ND		ug/L	263	526	10	EPA 8270D Certifications: CTDOH,NELAC-NY10854,NJDEP,PADEP	07/06/2021 07:31	07/10/2021 00:46	KH
111-91-1	Bis(2-chloroethoxy)methane	ND		ug/L	263	526	10	EPA 8270D Certifications: CTDOH,NELAC-NY10854,NJDEP,PADEP	07/06/2021 07:31	07/10/2021 00:46	KH
111-44-4	Bis(2-chloroethyl)ether	ND		ug/L	105	526	10	EPA 8270D Certifications: CTDOH,NELAC-NY10854,NJDEP,PADEP	07/06/2021 07:31	07/10/2021 00:46	KH

Sample Information

Client Sample ID: MW04_063021 **York Sample ID:** 21F1461-05

York Project (SDG) No.	Client Project ID	Matrix	Collection Date/Time	Date Received
21F1461	170653201	Water	June 30, 2021 12:00 pm	06/30/2021

Semi-Volatiles, 8270 Comprehensive

Log-in Notes: **Sample Notes:**

Sample Prepared by Method: EPA 3510C

CAS No.	Parameter	Result	Flag	Units	Reported to LOD/MDL	LOQ	Dilution	Reference Method	Date/Time Prepared	Date/Time Analyzed	Analyst
108-60-1	Bis(2-chloroisopropyl)ether	ND		ug/L	263	526	10	EPA 8270D	07/06/2021 07:31	07/10/2021 00:46	KH
								Certifications:	CTDOH,NELAC-NY10854,NJDEP,PADEP		
105-60-2	Caprolactam	ND		ug/L	263	526	10	EPA 8270D	07/06/2021 07:31	07/10/2021 00:46	KH
								Certifications:	NELAC-NY10854,NJDEP,PADEP		
86-74-8	Carbazole	ND		ug/L	263	526	10	EPA 8270D	07/06/2021 07:31	07/10/2021 00:46	KH
								Certifications:	CTDOH,NELAC-NY10854,NJDEP,PADEP		
132-64-9	Dibenzofuran	ND		ug/L	263	526	10	EPA 8270D	07/06/2021 07:31	07/10/2021 00:46	KH
								Certifications:	CTDOH,NELAC-NY10854,NJDEP,PADEP		
84-66-2	Diethyl phthalate	ND		ug/L	263	526	10	EPA 8270D	07/06/2021 07:31	07/10/2021 00:46	KH
								Certifications:	CTDOH,NELAC-NY10854,NJDEP,PADEP		
131-11-3	Dimethyl phthalate	ND		ug/L	263	526	10	EPA 8270D	07/06/2021 07:31	07/10/2021 00:46	KH
								Certifications:	CTDOH,NELAC-NY10854,NJDEP,PADEP		
84-74-2	Di-n-butyl phthalate	ND		ug/L	263	526	10	EPA 8270D	07/06/2021 07:31	07/10/2021 00:46	KH
								Certifications:	CTDOH,NELAC-NY10854,NJDEP,PADEP		
117-84-0	Di-n-octyl phthalate	ND		ug/L	263	526	10	EPA 8270D	07/06/2021 07:31	07/10/2021 00:46	KH
								Certifications:	CTDOH,NELAC-NY10854,NJDEP,PADEP		
122-39-4	Diphenylamine	ND		ug/L	263	526	10	EPA 8270D	07/06/2021 07:31	07/10/2021 00:46	KH
								Certifications:	NELAC-NY10854,PADEP		
77-47-4	Hexachlorocyclopentadiene	ND		ug/L	526	1050	10	EPA 8270D	07/06/2021 07:31	07/10/2021 00:46	KH
								Certifications:	CTDOH,NELAC-NY10854,NJDEP,PADEP		
78-59-1	Isophorone	ND		ug/L	263	526	10	EPA 8270D	07/06/2021 07:31	07/10/2021 00:46	KH
								Certifications:	CTDOH,NELAC-NY10854,NJDEP,PADEP		
621-64-7	N-nitroso-di-n-propylamine	ND		ug/L	263	526	10	EPA 8270D	07/06/2021 07:31	07/10/2021 00:46	KH
								Certifications:	CTDOH,NELAC-NY10854,NJDEP,PADEP		
86-30-6	N-Nitrosodiphenylamine	ND		ug/L	263	526	10	EPA 8270D	07/06/2021 07:31	07/10/2021 00:46	KH
								Certifications:	CTDOH,NELAC-NY10854,NJDEP,PADEP		
108-95-2	Phenol	ND		ug/L	263	526	10	EPA 8270D	07/06/2021 07:31	07/10/2021 00:46	KH
								Certifications:	CTDOH,NELAC-NY10854,NJDEP,PADEP		
110-86-1	Pyridine	ND		ug/L	263	526	10	EPA 8270D	07/06/2021 07:31	07/10/2021 00:46	KH
								Certifications:	CTDOH,NELAC-NY10854,NJDEP,PADEP		

	Surrogate Recoveries	Result		Acceptance Range
367-12-4	*Surrogate: SURR: 2-Fluorophenol*	*342 %*	S-01	*19.7-63.1*
4165-62-2	*Surrogate: SURR: Phenol-d5*	*188 %*	S-01	*10.1-41.7*
4165-60-0	*Surrogate: SURR: Nitrobenzene-d5*	*%*	S-01	*50.2-113*
321-60-8	*Surrogate: SURR: 2-Fluorobiphenyl*	*900 %*	S-01	*39.9-105*
118-79-6	*Surrogate: SURR: 2,4,6-Tribromophenol*	*1040 %*	S-01	*39.3-151*
1718-51-0	*Surrogate: SURR: Terphenyl-d14*	*1370 %*	S-01	*30.7-106*

Semi-Volatiles, 8270 Comprehensive

Log-in Notes: **Sample Notes:**

Sample Prepared by Method: EPA 3510C

CAS No.	Parameter	Result	Flag	Units	Reported to LOQ	Dilution	Reference Method	Date/Time Prepared	Date/Time Analyzed	Analyst

Sample Information

Client Sample ID: **MW04_063021** **York Sample ID:** **21F1461-05**

York Project (SDG) No.	Client Project ID	Matrix	Collection Date/Time	Date Received
21F1461	170653201	Water	June 30, 2021 12:00 pm	06/30/2021

Semi-Volatiles, 8270 Comprehensive **Log-in Notes:** **Sample Notes:**

Sample Prepared by Method: EPA 3510C

CAS No.	Parameter	Result	Flag	Units	Reported to LOQ	Dilution	Reference Method	Date/Time Prepared	Date/Time Analyzed	Analyst
83-32-9	**Acenaphthene**	**116**		ug/L	52.6	100	EPA 8270D SIM Certifications: CTDOH,NELAC-NY10854,NJDEP,PADEP	07/06/2021 07:31	07/07/2021 13:50	CD
208-96-8	**Acenaphthylene**	**168**		ug/L	52.6	100	EPA 8270D SIM Certifications: CTDOH,NELAC-NY10854,NJDEP,PADEP	07/06/2021 07:31	07/07/2021 13:50	CD
120-12-7	Anthracene	ND		ug/L	52.6	100	EPA 8270D SIM Certifications: CTDOH,NELAC-NY10854,NJDEP,PADEP	07/06/2021 07:31	07/07/2021 13:50	CD
1912-24-9	Atrazine	ND		ug/L	526	100	EPA 8270D SIM Certifications: CTDOH,NELAC-NY10854,NJDEP	07/06/2021 07:31	07/07/2021 13:50	CD
56-55-3	Benzo(a)anthracene	ND		ug/L	52.6	100	EPA 8270D SIM Certifications: CTDOH,NELAC-NY10854,NJDEP,PADEP	07/06/2021 07:31	07/07/2021 13:50	CD
50-32-8	Benzo(a)pyrene	ND		ug/L	52.6	100	EPA 8270D SIM Certifications: CTDOH,NELAC-NY10854,NJDEP,PADEP	07/06/2021 07:31	07/07/2021 13:50	CD
205-99-2	Benzo(b)fluoranthene	ND		ug/L	52.6	100	EPA 8270D SIM Certifications: CTDOH,NELAC-NY10854,NJDEP,PADEP	07/06/2021 07:31	07/07/2021 13:50	CD
191-24-2	Benzo(g,h,i)perylene	ND		ug/L	52.6	100	EPA 8270D SIM Certifications: CTDOH,NELAC-NY10854,NJDEP,PADEP	07/06/2021 07:31	07/07/2021 13:50	CD
207-08-9	Benzo(k)fluoranthene	ND		ug/L	52.6	100	EPA 8270D SIM Certifications: CTDOH,NELAC-NY10854,NJDEP,PADEP	07/06/2021 07:31	07/07/2021 13:50	CD
117-81-7	Bis(2-ethylhexyl)phthalate	ND		ug/L	526	100	EPA 8270D SIM Certifications: CTDOH,NELAC-NY10854,NJDEP	07/06/2021 07:31	07/07/2021 13:50	CD
218-01-9	Chrysene	ND		ug/L	52.6	100	EPA 8270D SIM Certifications: CTDOH,NELAC-NY10854,NJDEP,PADEP	07/06/2021 07:31	07/07/2021 13:50	CD
53-70-3	Dibenzo(a,h)anthracene	ND		ug/L	52.6	100	EPA 8270D SIM Certifications: CTDOH,NELAC-NY10854,NJDEP,PADEP	07/06/2021 07:31	07/07/2021 13:50	CD
206-44-0	Fluoranthene	ND		ug/L	52.6	100	EPA 8270D SIM Certifications: CTDOH,NELAC-NY10854,NJDEP,PADEP	07/06/2021 07:31	07/07/2021 13:50	CD
86-73-7	**Fluorene**	**63.2**	B	ug/L	52.6	100	EPA 8270D SIM Certifications: CTDOH,NELAC-NY10854,NJDEP,PADEP	07/06/2021 07:31	07/07/2021 13:50	CD
118-74-1	Hexachlorobenzene	ND		ug/L	21.1	100	EPA 8270D SIM Certifications: CTDOH,NELAC-NY10854,NJDEP	07/06/2021 07:31	07/07/2021 13:50	CD
87-68-3	Hexachlorobutadiene	ND		ug/L	526	100	EPA 8270D SIM Certifications: CTDOH,NELAC-NY10854,NJDEP	07/06/2021 07:31	07/07/2021 13:50	CD
67-72-1	Hexachloroethane	ND		ug/L	526	100	EPA 8270D SIM Certifications: CTDOH,NELAC-NY10854,NJDEP	07/06/2021 07:31	07/07/2021 13:50	CD
193-39-5	Indeno(1,2,3-cd)pyrene	ND		ug/L	52.6	100	EPA 8270D SIM Certifications: CTDOH,NELAC-NY10854,NJDEP,PADEP	07/06/2021 07:31	07/07/2021 13:50	CD
91-20-3	Naphthalene	ND		ug/L	52.6	100	EPA 8270D SIM Certifications: CTDOH,NELAC-NY10854,NJDEP,PADEP	07/06/2021 07:31	07/07/2021 13:50	CD
98-95-3	Nitrobenzene	ND		ug/L	263	100	EPA 8270D SIM Certifications: CTDOH,NELAC-NY10854,NJDEP	07/06/2021 07:31	07/07/2021 13:50	CD
62-75-9	N-Nitrosodimethylamine	ND		ug/L	526	100	EPA 8270D SIM Certifications: CTDOH,NELAC-NY10854,NJDEP	07/06/2021 07:31	07/07/2021 13:50	CD
87-86-5	Pentachlorophenol	ND		ug/L	263	100	EPA 8270D SIM Certifications: CTDOH,NELAC-NY10854,NJDEP	07/06/2021 07:31	07/07/2021 13:50	CD

Sample Information

Client Sample ID: **MW04_063021** **York Sample ID:** **21F1461-05**

York Project (SDG) No.	Client Project ID	Matrix	Collection Date/Time	Date Received
21F1461	170653201	Water	June 30, 2021 12:00 pm	06/30/2021

Semi-Volatiles, 8270 Comprehensive **Log-in Notes:** **Sample Notes:**

Sample Prepared by Method: EPA 3510C

CAS No.	Parameter	Result	Flag	Units	Reported to LOQ	Dilution	Reference Method	Date/Time Prepared	Date/Time Analyzed	Analyst
85-01-8	**Phenanthrene**	**316**		ug/L	52.6	100	EPA 8270D SIM	07/06/2021 07:31	07/07/2021 13:50	CD
							Certifications: CTDOH,NELAC-NY10854,NJDEP,PADEP			
129-00-0	Pyrene	ND		ug/L	52.6	100	EPA 8270D SIM	07/06/2021 07:31	07/07/2021 13:50	CD
							Certifications: CTDOH,NELAC-NY10854,NJDEP,PADEP			

Analytical Batch Summary

Batch ID: BG10053 **Preparation Method:** EPA 3550C **Prepared By:** MAM

YORK Sample ID	Client Sample ID	Preparation Date
21F1461-01	EB09_0-1	07/01/21
21F1461-01	EB09_0-1	07/01/21
21F1461-02	EB10_0-1	07/01/21
21F1461-02	EB10_0-1	07/01/21
21F1461-03	EB11_2-3	07/01/21
21F1461-03	EB11_2-3	07/01/21
BG10053-BLK1	Blank	07/01/21
BG10053-BLK2	Blank	07/01/21
BG10053-BS1	LCS	07/01/21
BG10053-BS2	LCS	07/01/21
BG10053-MS1	Matrix Spike	07/01/21
BG10053-MS2	Matrix Spike	07/01/21
BG10053-MSD1	Matrix Spike Dup	07/01/21
BG10053-MSD2	Matrix Spike Dup	07/01/21

Batch ID: BG10084 **Preparation Method:** EPA 5035A **Prepared By:** AS

YORK Sample ID	Client Sample ID	Preparation Date
21F1461-01	EB09_0-1	07/01/21
BG10084-BLK1	Blank	07/01/21
BG10084-BLK2	Blank	07/01/21
BG10084-BLK3	Blank	07/01/21
BG10084-BS1	LCS	07/01/21
BG10084-BSD1	LCS Dup	07/01/21

Batch ID: BG10085 **Preparation Method:** EPA 5030B **Prepared By:** KHA

YORK Sample ID	Client Sample ID	Preparation Date
21F1461-04	MW03_063021	07/01/21
21F1461-05	MW04_063021	07/01/21
BG10085-BLK1	Blank	07/01/21
BG10085-BS1	LCS	07/01/21
BG10085-BS2	LCS	07/01/21
BG10085-BSD1	LCS Dup	07/01/21
BG10085-BSD2	LCS Dup	07/01/21

Batch ID: BG10107 **Preparation Method:** EPA SW846-3060 **Prepared By:** OT

YORK Sample ID	Client Sample ID	Preparation Date
21F1461-01	EB09_0-1	07/02/21
21F1461-02	EB10_0-1	07/02/21
21F1461-03	EB11_2-3	07/02/21
BG10107-BLK1	Blank	07/02/21
BG10107-DUP1	Duplicate	07/02/21

BG10107-MS1	Matrix Spike	07/02/21
BG10107-MS2	Matrix Spike	07/02/21
BG10107-SRM1	Reference	07/02/21

Batch ID: BG10143 **Preparation Method:** EPA 3546 SVOA **Prepared By:** S_K

YORK Sample ID	Client Sample ID	Preparation Date
21F1461-01	EB09_0-1	07/03/21
21F1461-02	EB10_0-1	07/03/21
21F1461-03	EB11_2-3	07/03/21
BG10143-MS1	Matrix Spike	07/02/21
BG10143-MSD1	Matrix Spike Dup	07/02/21

Batch ID: BG10168 **Preparation Method:** EPA 3510C **Prepared By:** SJB

YORK Sample ID	Client Sample ID	Preparation Date
21F1461-04	MW03_063021	07/06/21
21F1461-05	MW04_063021	07/06/21
BG10168-BLK1	Blank	07/06/21
BG10168-BLK2	Blank	07/06/21
BG10168-BS1	LCS	07/06/21
BG10168-BS2	LCS	07/06/21
BG10168-BSD1	LCS Dup	07/06/21

Batch ID: BG10221 **Preparation Method:** % Solids Prep **Prepared By:** VR

YORK Sample ID	Client Sample ID	Preparation Date
21F1461-01	EB09_0-1	07/06/21
21F1461-02	EB10_0-1	07/06/21
21F1461-03	EB11_2-3	07/06/21
BG10221-DUP1	Duplicate	07/06/21

Batch ID: BG10224 **Preparation Method:** EPA 5035A **Prepared By:** KHA

YORK Sample ID	Client Sample ID	Preparation Date
21F1461-03	EB11_2-3	07/02/21
BG10224-BLK1	Blank	07/02/21
BG10224-BLK2	Blank	07/02/21
BG10224-BS1	LCS	07/02/21
BG10224-BSD1	LCS Dup	07/02/21

Batch ID: BG10230 **Preparation Method:** EPA 3050B **Prepared By:** BR

YORK Sample ID	Client Sample ID	Preparation Date
21F1461-01	EB09_0-1	07/06/21
21F1461-02	EB10_0-1	07/06/21
21F1461-03	EB11_2-3	07/06/21
BG10230-BLK1	Blank	07/06/21

BG10230-DUP1	Duplicate	07/06/21
BG10230-MS1	Matrix Spike	07/06/21
BG10230-PS1	Post Spike	07/06/21
BG10230-SRM1	Reference	07/06/21

Batch ID: BG10240 **Preparation Method:** EPA 3550C **Prepared By:** SJB

YORK Sample ID	Client Sample ID	Preparation Date
21F1461-01	EB09_0-1	07/07/21
21F1461-02	EB10_0-1	07/07/21
21F1461-03	EB11_2-3	07/07/21
BG10240-BLK1	Blank	07/07/21
BG10240-BS1	LCS	07/07/21
BG10240-MS1	Matrix Spike	07/07/21
BG10240-MSD1	Matrix Spike Dup	07/07/21

Batch ID: BG10296 **Preparation Method:** SPE PFAS Extraction-Soil-EPA 537m **Prepared By:** SG

YORK Sample ID	Client Sample ID	Preparation Date
21F1461-01	EB09_0-1	07/07/21
21F1461-02	EB10_0-1	07/07/21
21F1461-03	EB11_2-3	07/07/21
BG10296-BLK1	Blank	07/07/21
BG10296-BS1	LCS	07/07/21

Batch ID: BG10358 **Preparation Method:** EPA 7473 soil **Prepared By:** BR

YORK Sample ID	Client Sample ID	Preparation Date
21F1461-01	EB09_0-1	07/08/21
21F1461-02	EB10_0-1	07/08/21
21F1461-03	EB11_2-3	07/08/21
BG10358-BLK1	Blank	07/08/21
BG10358-DUP1	Duplicate	07/08/21
BG10358-MS1	Matrix Spike	07/08/21
BG10358-SRM1	Reference	07/08/21

Batch ID: BG10403 **Preparation Method:** EPA 5035A **Prepared By:** PD

YORK Sample ID	Client Sample ID	Preparation Date
21F1461-02	EB10_0-1	07/09/21
BG10403-BLK1	Blank	07/09/21
BG10403-BLK2	Blank	07/09/21
BG10403-BS1	LCS	07/09/21
BG10403-BSD1	LCS Dup	07/09/21

Volatile Organic Compounds by GC/MS - Quality Control Data

York Analytical Laboratories, Inc.

Analyte	Result	Reporting Limit	Units	Spike Level	Source* Result	%REC	%REC Limits	Flag	RPD	RPD Limit	Flag
Batch BG10084 - EPA 5035A											
Blank (BG10084-BLK1) Blank									Prepared & Analyzed: 07/01/2021		
1,1,1,2-Tetrachloroethane	ND	0.0050	mg/kg wet								
1,1,1-Trichloroethane	ND	0.0050	"								
1,1,2,2-Tetrachloroethane	ND	0.0050	"								
1,1,2-Trichloro-1,2,2-trifluoroethane (Freon 113)	ND	0.0050	"								
1,1,2-Trichloroethane	ND	0.0050	"								
1,1-Dichloroethane	ND	0.0050	"								
1,1-Dichloroethylene	ND	0.0050	"								
1,2,3-Trichlorobenzene	ND	0.0050	"								
1,2,3-Trichloropropane	ND	0.0050	"								
1,2,4-Trichlorobenzene	ND	0.0050	"								
1,2,4-Trimethylbenzene	ND	0.0050	"								
1,2-Dibromo-3-chloropropane	ND	0.0050	"								
1,2-Dibromoethane	ND	0.0050	"								
1,2-Dichlorobenzene	ND	0.0050	"								
1,2-Dichloroethane	ND	0.0050	"								
1,2-Dichloropropane	ND	0.0050	"								
1,3,5-Trimethylbenzene	ND	0.0050	"								
1,3-Dichlorobenzene	ND	0.0050	"								
1,4-Dichlorobenzene	ND	0.0050	"								
1,4-Dioxane	ND	0.10	"								
2-Butanone	ND	0.0050	"								
2-Hexanone	ND	0.0050	"								
4-Methyl-2-pentanone	ND	0.0050	"								
Acetone	ND	0.010	"								
Acrolein	ND	0.010	"								
Acrylonitrile	ND	0.0050	"								
Benzene	ND	0.0050	"								
Bromochloromethane	ND	0.0050	"								
Bromodichloromethane	ND	0.0050	"								
Bromoform	ND	0.0050	"								
Bromomethane	ND	0.0050	"								
Carbon disulfide	ND	0.0050	"								
Carbon tetrachloride	ND	0.0050	"								
Chlorobenzene	ND	0.0050	"								
Chloroethane	ND	0.0050	"								
Chloroform	ND	0.0050	"								
Chloromethane	ND	0.0050	"								
cis-1,2-Dichloroethylene	ND	0.0050	"								
cis-1,3-Dichloropropylene	ND	0.0050	"								
Cyclohexane	ND	0.0050	"								
Dibromochloromethane	ND	0.0050	"								
Dibromomethane	ND	0.0050	"								
Dichlorodifluoromethane	ND	0.0050	"								
Ethyl Benzene	ND	0.0050	"								
Hexachlorobutadiene	ND	0.0050	"								
Isopropylbenzene	ND	0.0050	"								
Methyl acetate	ND	0.0050	"								
Methyl tert-butyl ether (MTBE)	ND	0.0050	"								
Methylcyclohexane	ND	0.0050	"								
Methylene chloride	ND	0.010	"								

Volatile Organic Compounds by GC/MS - Quality Control Data

York Analytical Laboratories, Inc.

Analyte	Result	Reporting Limit	Units	Spike Level	Source* Result	%REC	%REC Limits	Flag	RPD	RPD Limit	Flag
Batch BG10084 - EPA 5035A											
Blank (BG10084-BLK1) Blank								Prepared & Analyzed: 07/01/2021			
n-Butylbenzene	ND	0.0050	mg/kg wet								
n-Propylbenzene	ND	0.0050	"								
o-Xylene	ND	0.0050	"								
p- & m- Xylenes	ND	0.010	"								
p-Isopropyltoluene	ND	0.0050	"								
sec-Butylbenzene	ND	0.0050	"								
Styrene	ND	0.0050	"								
tert-Butyl alcohol (TBA)	ND	0.0050	"								
tert-Butylbenzene	ND	0.0050	"								
Tetrachloroethylene	ND	0.0050	"								
Toluene	ND	0.0050	"								
trans-1,2-Dichloroethylene	ND	0.0050	"								
trans-1,3-Dichloropropylene	ND	0.0050	"								
Trichloroethylene	ND	0.0050	"								
Trichlorofluoromethane	ND	0.0050	"								
Vinyl Chloride	ND	0.0050	"								
Xylenes, Total	ND	0.015	"								
Surrogate: SURR: 1,2-Dichloroethane-d4	*46.6*		*ug/L*	*50.0*		*93.1*	*77-125*				
Surrogate: SURR: Toluene-d8	*47.1*		*"*	*50.0*		*94.1*	*85-120*				
Surrogate: SURR: p-Bromofluorobenzene	*47.0*		*"*	*50.0*		*93.9*	*76-130*				
Blank (BG10084-BLK2) Holding Blank - 21F1410								Prepared & Analyzed: 07/01/2021			
1,1,1,2-Tetrachloroethane	ND	0.0050	mg/kg wet								
1,1,1-Trichloroethane	ND	0.0050	"								
1,1,2,2-Tetrachloroethane	ND	0.0050	"								
1,1,2-Trichloro-1,2,2-trifluoroethane (Freon 113)	ND	0.0050	"								
1,1,2-Trichloroethane	ND	0.0050	"								
1,1-Dichloroethane	ND	0.0050	"								
1,1-Dichloroethylene	ND	0.0050	"								
1,2,3-Trichlorobenzene	ND	0.0050	"								
1,2,3-Trichloropropane	ND	0.0050	"								
1,2,4-Trichlorobenzene	ND	0.0050	"								
1,2,4-Trimethylbenzene	ND	0.0050	"								
1,2-Dibromo-3-chloropropane	ND	0.0050	"								
1,2-Dibromoethane	ND	0.0050	"								
1,2-Dichlorobenzene	ND	0.0050	"								
1,2-Dichloroethane	ND	0.0050	"								
1,2-Dichloropropane	ND	0.0050	"								
1,3,5-Trimethylbenzene	ND	0.0050	"								
1,3-Dichlorobenzene	ND	0.0050	"								
1,4-Dichlorobenzene	ND	0.0050	"								
1,4-Dioxane	ND	0.10	"								
2-Butanone	ND	0.0050	"								
2-Hexanone	ND	0.0050	"								
4-Methyl-2-pentanone	ND	0.0050	"								
Acetone	ND	0.010	"								
Acrolein	ND	0.010	"								
Acrylonitrile	ND	0.0050	"								
Benzene	ND	0.0050	"								
Bromochloromethane	ND	0.0050	"								
Bromodichloromethane	ND	0.0050	"								

Volatile Organic Compounds by GC/MS - Quality Control Data

York Analytical Laboratories, Inc.

Analyte	Result	Reporting Limit	Units	Spike Level	Source* Result	%REC	%REC Limits	Flag	RPD	RPD Limit	Flag
Batch BG10084 - EPA 5035A											
Blank (BG10084-BLK2) Holding Blank - 21F1410								Prepared & Analyzed: 07/01/2021			
Bromoform	ND	0.0050	mg/kg wet								
Bromomethane	ND	0.0050	"								
Carbon disulfide	ND	0.0050	"								
Carbon tetrachloride	ND	0.0050	"								
Chlorobenzene	ND	0.0050	"								
Chloroethane	ND	0.0050	"								
Chloroform	ND	0.0050	"								
Chloromethane	ND	0.0050	"								
cis-1,2-Dichloroethylene	ND	0.0050	"								
cis-1,3-Dichloropropylene	ND	0.0050	"								
Cyclohexane	ND	0.0050	"								
Dibromochloromethane	ND	0.0050	"								
Dibromomethane	ND	0.0050	"								
Dichlorodifluoromethane	ND	0.0050	"								
Ethyl Benzene	ND	0.0050	"								
Hexachlorobutadiene	ND	0.0050	"								
Isopropylbenzene	ND	0.0050	"								
Methyl acetate	ND	0.0050	"								
Methyl tert-butyl ether (MTBE)	ND	0.0050	"								
Methylcyclohexane	ND	0.0050	"								
Methylene chloride	ND	0.010	"								
n-Butylbenzene	ND	0.0050	"								
n-Propylbenzene	ND	0.0050	"								
o-Xylene	ND	0.0050	"								
p- & m- Xylenes	ND	0.010	"								
p-Isopropyltoluene	ND	0.0050	"								
sec-Butylbenzene	ND	0.0050	"								
Styrene	ND	0.0050	"								
tert-Butyl alcohol (TBA)	ND	0.0050	"								
tert-Butylbenzene	ND	0.0050	"								
Tetrachloroethylene	ND	0.0050	"								
Toluene	ND	0.0050	"								
trans-1,2-Dichloroethylene	ND	0.0050	"								
trans-1,3-Dichloropropylene	ND	0.0050	"								
Trichloroethylene	ND	0.0050	"								
Trichlorofluoromethane	ND	0.0050	"								
Vinyl Chloride	ND	0.0050	"								
Xylenes, Total	ND	0.015	"								
Surrogate: SURR: 1,2-Dichloroethane-d4	*47.3*		*ug/L*	*50.0*		*94.7*	*77-125*				
Surrogate: SURR: Toluene-d8	*46.7*		*"*	*50.0*		*93.4*	*85-120*				
Surrogate: SURR: p-Bromofluorobenzene	*45.9*		*"*	*50.0*		*91.8*	*76-130*				

Volatile Organic Compounds by GC/MS - Quality Control Data

York Analytical Laboratories, Inc.

Analyte	Result	Reporting Limit	Units	Spike Level	Source* Result	%REC	%REC Limits	Flag	RPD	RPD Limit	Flag
Batch BG10084 - EPA 5035A											
Blank (BG10084-BLK3) Holding Blank - 21F1461									Prepared & Analyzed: 07/01/2021		
1,1,1,2-Tetrachloroethane	ND	0.0050	mg/kg wet								
1,1,1-Trichloroethane	ND	0.0050	"								
1,1,2,2-Tetrachloroethane	ND	0.0050	"								
1,1,2-Trichloro-1,2,2-trifluoroethane (Freon 113)	ND	0.0050	"								
1,1,2-Trichloroethane	ND	0.0050	"								
1,1-Dichloroethane	ND	0.0050	"								
1,1-Dichloroethylene	ND	0.0050	"								
1,2,3-Trichlorobenzene	ND	0.0050	"								
1,2,3-Trichloropropane	ND	0.0050	"								
1,2,4-Trichlorobenzene	ND	0.0050	"								
1,2,4-Trimethylbenzene	ND	0.0050	"								
1,2-Dibromo-3-chloropropane	ND	0.0050	"								
1,2-Dibromoethane	ND	0.0050	"								
1,2-Dichlorobenzene	ND	0.0050	"								
1,2-Dichloroethane	ND	0.0050	"								
1,2-Dichloropropane	ND	0.0050	"								
1,3,5-Trimethylbenzene	ND	0.0050	"								
1,3-Dichlorobenzene	ND	0.0050	"								
1,4-Dichlorobenzene	ND	0.0050	"								
1,4-Dioxane	ND	0.10	"								
2-Butanone	ND	0.0050	"								
2-Hexanone	ND	0.0050	"								
4-Methyl-2-pentanone	ND	0.0050	"								
Acetone	ND	0.010	"								
Acrolein	ND	0.010	"								
Acrylonitrile	ND	0.0050	"								
Benzene	ND	0.0050	"								
Bromochloromethane	ND	0.0050	"								
Bromodichloromethane	ND	0.0050	"								
Bromoform	ND	0.0050	"								
Bromomethane	ND	0.0050	"								
Carbon disulfide	ND	0.0050	"								
Carbon tetrachloride	ND	0.0050	"								
Chlorobenzene	ND	0.0050	"								
Chloroethane	ND	0.0050	"								
Chloroform	ND	0.0050	"								
Chloromethane	ND	0.0050	"								
cis-1,2-Dichloroethylene	ND	0.0050	"								
cis-1,3-Dichloropropylene	ND	0.0050	"								
Cyclohexane	ND	0.0050	"								
Dibromochloromethane	ND	0.0050	"								
Dibromomethane	ND	0.0050	"								
Dichlorodifluoromethane	ND	0.0050	"								
Ethyl Benzene	ND	0.0050	"								
Hexachlorobutadiene	ND	0.0050	"								
Isopropylbenzene	ND	0.0050	"								
Methyl acetate	ND	0.0050	"								
Methyl tert-butyl ether (MTBE)	ND	0.0050	"								
Methylcyclohexane	ND	0.0050	"								
Methylene chloride	ND	0.010	"								
n-Butylbenzene	ND	0.0050	"								

Volatile Organic Compounds by GC/MS - Quality Control Data

York Analytical Laboratories, Inc.

Analyte	Result	Reporting Limit	Units	Spike Level	Source* Result	%REC	%REC Limits	Flag	RPD	RPD Limit	Flag
Batch BG10084 - EPA 5035A											
Blank (BG10084-BLK3) Holding Blank - 21F1461							Prepared & Analyzed: 07/01/2021				
n-Propylbenzene	ND	0.0050	mg/kg wet								
o-Xylene	ND	0.0050	"								
p- & m- Xylenes	ND	0.010	"								
p-Isopropyltoluene	ND	0.0050	"								
sec-Butylbenzene	ND	0.0050	"								
Styrene	ND	0.0050	"								
tert-Butyl alcohol (TBA)	ND	0.0050	"								
tert-Butylbenzene	ND	0.0050	"								
Tetrachloroethylene	ND	0.0050	"								
Toluene	ND	0.0050	"								
trans-1,2-Dichloroethylene	ND	0.0050	"								
trans-1,3-Dichloropropylene	ND	0.0050	"								
Trichloroethylene	ND	0.0050	"								
Trichlorofluoromethane	ND	0.0050	"								
Vinyl Chloride	ND	0.0050	"								
Xylenes, Total	ND	0.015	"								
Surrogate: SURR: 1,2-Dichloroethane-d4	*47.0*		*ug/L*	*50.0*		*94.0*	*77-125*				
Surrogate: SURR: Toluene-d8	*47.2*		*"*	*50.0*		*94.3*	*85-120*				
Surrogate: SURR: p-Bromofluorobenzene	*46.2*		*"*	*50.0*		*92.5*	*76-130*				
LCS (BG10084-BS1) LCS							Prepared & Analyzed: 07/01/2021				
1,1,1,2-Tetrachloroethane	56.2		ug/L	50.0		112	75-129				
1,1,1-Trichloroethane	51.3		"	50.0		103	71-137				
1,1,2,2-Tetrachloroethane	63.0		"	50.0		126	79-129				
1,1,2-Trichloro-1,2,2-trifluoroethane (Freon 113)	60.6		"	50.0		121	58-146				
1,1,2-Trichloroethane	59.3		"	50.0		119	83-123				
1,1-Dichloroethane	53.9		"	50.0		108	75-130				
1,1-Dichloroethylene	49.6		"	50.0		99.3	64-137				
1,2,3-Trichlorobenzene	51.4		"	50.0		103	81-140				
1,2,3-Trichloropropane	53.1		"	50.0		106	81-126				
1,2,4-Trichlorobenzene	51.0		"	50.0		102	80-141				
1,2,4-Trimethylbenzene	47.7		"	50.0		95.4	84-125				
1,2-Dibromo-3-chloropropane	48.8		"	50.0		97.5	74-142				
1,2-Dibromoethane	59.2		"	50.0		118	86-123				
1,2-Dichlorobenzene	51.7		"	50.0		103	85-122				
1,2-Dichloroethane	55.5		"	50.0		111	71-133				
1,2-Dichloropropane	53.8		"	50.0		108	81-122				
1,3,5-Trimethylbenzene	56.9		"	50.0		114	82-126				
1,3-Dichlorobenzene	50.0		"	50.0		100	84-124				
1,4-Dichlorobenzene	49.8		"	50.0		99.7	84-124				
1,4-Dioxane	1110		"	1050		106	10-228				
2-Butanone	41.2		"	50.0		82.5	58-147				
2-Hexanone	53.8		"	50.0		108	70-139				
4-Methyl-2-pentanone	55.8		"	50.0		112	72-132				
Acetone	31.1		"	50.0		62.2	36-155				
Acrolein	39.2		"	50.0		78.4	10-238				
Acrylonitrile	62.0		"	50.0		124	66-141				
Benzene	59.9		"	50.0		120	77-127				
Bromochloromethane	59.3		"	50.0		119	74-129				
Bromodichloromethane	50.7		"	50.0		101	81-124				
Bromoform	58.2		"	50.0		116	80-136				

Volatile Organic Compounds by GC/MS - Quality Control Data

York Analytical Laboratories, Inc.

Analyte	Result	Reporting Limit	Units	Spike Level	Source* Result	%REC	%REC Limits	Flag	RPD	RPD Limit	Flag
Batch BG10084 - EPA 5035A											
LCS (BG10084-BS1) LCS							Prepared & Analyzed: 07/01/2021				
Bromomethane	50.3		ug/L	50.0		101	32-177				
Carbon disulfide	57.9		"	50.0		116	10-136				
Carbon tetrachloride	52.0		"	50.0		104	66-143				
Chlorobenzene	53.4		"	50.0		107	86-120				
Chloroethane	60.9		"	50.0		122	51-142				
Chloroform	55.6		"	50.0		111	76-131				
Chloromethane	33.0		"	50.0		65.9	49-132				
cis-1,2-Dichloroethylene	55.9		"	50.0		112	74-132				
cis-1,3-Dichloropropylene	56.2		"	50.0		112	81-129				
Cyclohexane	45.0		"	50.0		90.0	70-130				
Dibromochloromethane	59.2		"	50.0		118	10-200				
Dibromomethane	52.8		"	50.0		106	83-124				
Dichlorodifluoromethane	61.0		"	50.0		122	28-158				
Ethyl Benzene	50.6		"	50.0		101	84-125				
Hexachlorobutadiene	46.5		"	50.0		93.0	83-133				
Isopropylbenzene	45.7		"	50.0		91.3	81-127				
Methyl acetate	57.8		"	50.0		116	41-143				
Methyl tert-butyl ether (MTBE)	66.6		"	50.0		133	74-131	High Bias			
Methylcyclohexane	50.8		"	50.0		102	70-130				
Methylene chloride	56.5		"	50.0		113	57-141				
n-Butylbenzene	50.5		"	50.0		101	80-130				
n-Propylbenzene	45.6		"	50.0		91.1	74-136				
o-Xylene	52.4		"	50.0		105	83-123				
p- & m- Xylenes	101		"	100		101	82-128				
p-Isopropyltoluene	46.8		"	50.0		93.5	85-125				
sec-Butylbenzene	48.0		"	50.0		96.0	83-125				
Styrene	56.8		"	50.0		114	86-126				
tert-Butyl alcohol (TBA)	184		"	250		73.7	70-130				
tert-Butylbenzene	41.2		"	50.0		82.5	80-127				
Tetrachloroethylene	43.8		"	50.0		87.5	80-129				
Toluene	51.6		"	50.0		103	85-121				
trans-1,2-Dichloroethylene	55.3		"	50.0		111	72-132				
trans-1,3-Dichloropropylene	58.1		"	50.0		116	78-132				
Trichloroethylene	45.8		"	50.0		91.6	84-123				
Trichlorofluoromethane	52.2		"	50.0		104	62-140				
Vinyl Chloride	63.1		"	50.0		126	52-130				
Surrogate: SURR: 1,2-Dichloroethane-d4	*46.7*		*"*	*50.0*		*93.4*	*77-125*				
Surrogate: SURR: Toluene-d8	*47.1*		*"*	*50.0*		*94.2*	*85-120*				
Surrogate: SURR: p-Bromofluorobenzene	*47.0*		*"*	*50.0*		*94.0*	*76-130*				

Volatile Organic Compounds by GC/MS - Quality Control Data

York Analytical Laboratories, Inc.

Analyte	Result	Reporting Limit	Units	Spike Level	Source* Result	%REC	%REC Limits	Flag	RPD	RPD Limit	Flag
Batch BG10084 - EPA 5035A											
LCS Dup (BG10084-BSD1) LCS Dup							Prepared & Analyzed: 07/01/2021				
1,1,1,2-Tetrachloroethane	53.9		ug/L	50.0		108	75-129		4.12	30	
1,1,1-Trichloroethane	50.0		"	50.0		100	71-137		2.51	30	
1,1,2,2-Tetrachloroethane	61.0		"	50.0		122	79-129		3.23	30	
1,1,2-Trichloro-1,2,2-trifluoroethane (Freon 113)	59.0		"	50.0		118	58-146		2.61	30	
1,1,2-Trichloroethane	57.4		"	50.0		115	83-123		3.19	30	
1,1-Dichloroethane	51.7		"	50.0		103	75-130		4.24	30	
1,1-Dichloroethylene	47.9		"	50.0		95.8	64-137		3.59	30	
1,2,3-Trichlorobenzene	51.1		"	50.0		102	81-140		0.527	30	
1,2,3-Trichloropropane	51.6		"	50.0		103	81-126		2.86	30	
1,2,4-Trichlorobenzene	50.8		"	50.0		102	80-141		0.334	30	
1,2,4-Trimethylbenzene	46.8		"	50.0		93.7	84-125		1.76	30	
1,2-Dibromo-3-chloropropane	47.2		"	50.0		94.5	74-142		3.17	30	
1,2-Dibromoethane	57.2		"	50.0		114	86-123		3.32	30	
1,2-Dichlorobenzene	50.5		"	50.0		101	85-122		2.37	30	
1,2-Dichloroethane	53.6		"	50.0		107	71-133		3.39	30	
1,2-Dichloropropane	52.4		"	50.0		105	81-122		2.45	30	
1,3,5-Trimethylbenzene	55.4		"	50.0		111	82-126		2.76	30	
1,3-Dichlorobenzene	49.5		"	50.0		98.9	84-124		1.15	30	
1,4-Dichlorobenzene	49.4		"	50.0		98.8	84-124		0.887	30	
1,4-Dioxane	974		"	1050		92.8	10-228		13.2	30	
2-Butanone	44.8		"	50.0		89.7	58-147		8.39	30	
2-Hexanone	52.9		"	50.0		106	70-139		1.76	30	
4-Methyl-2-pentanone	54.8		"	50.0		110	72-132		1.90	30	
Acetone	30.9		"	50.0		61.8	36-155		0.645	30	
Acrolein	39.3		"	50.0		78.7	10-238		0.382	30	
Acrylonitrile	62.3		"	50.0		125	66-141		0.483	30	
Benzene	58.7		"	50.0		117	77-127		1.96	30	
Bromochloromethane	58.6		"	50.0		117	74-129		1.20	30	
Bromodichloromethane	49.2		"	50.0		98.5	81-124		2.90	30	
Bromoform	57.1		"	50.0		114	80-136		1.82	30	
Bromomethane	48.3		"	50.0		96.6	32-177		4.06	30	
Carbon disulfide	57.4		"	50.0		115	10-136		0.885	30	
Carbon tetrachloride	50.6		"	50.0		101	66-143		2.63	30	
Chlorobenzene	52.2		"	50.0		104	86-120		2.29	30	
Chloroethane	63.2		"	50.0		126	51-142		3.72	30	
Chloroform	53.9		"	50.0		108	76-131		3.03	30	
Chloromethane	30.0		"	50.0		59.9	49-132		9.51	30	
cis-1,2-Dichloroethylene	54.9		"	50.0		110	74-132		1.93	30	
cis-1,3-Dichloropropylene	53.7		"	50.0		107	81-129		4.68	30	
Cyclohexane	44.4		"	50.0		88.7	70-130		1.50	30	
Dibromochloromethane	57.8		"	50.0		116	10-200		2.27	30	
Dibromomethane	50.3		"	50.0		101	83-124		4.79	30	
Dichlorodifluoromethane	59.8		"	50.0		120	28-158		1.85	30	
Ethyl Benzene	49.0		"	50.0		98.1	84-125		3.03	30	
Hexachlorobutadiene	45.8		"	50.0		91.6	83-133		1.52	30	
Isopropylbenzene	43.9		"	50.0		87.8	81-127		3.95	30	
Methyl acetate	57.2		"	50.0		114	41-143		0.922	30	
Methyl tert-butyl ether (MTBE)	65.4		"	50.0		131	74-131		1.91	30	
Methylcyclohexane	48.9		"	50.0		97.8	70-130		3.87	30	
Methylene chloride	56.1		"	50.0		112	57-141		0.639	30	
n-Butylbenzene	50.0		"	50.0		100	80-130		0.994	30	

Volatile Organic Compounds by GC/MS - Quality Control Data

York Analytical Laboratories, Inc.

Analyte	Result	Reporting Limit	Units	Spike Level	Source* Result	%REC	%REC Limits	Flag	RPD	RPD Limit	Flag
Batch BG10084 - EPA 5035A											
LCS Dup (BG10084-BSD1) LCS Dup								Prepared & Analyzed: 07/01/2021			
n-Propylbenzene	43.8		ug/L	50.0		87.6	74-136		3.94	30	
o-Xylene	50.9		"	50.0		102	83-123		3.00	30	
p- & m- Xylenes	97.4		"	100		97.4	82-128		3.13	30	
p-Isopropyltoluene	45.9		"	50.0		91.8	85-125		1.88	30	
sec-Butylbenzene	46.8		"	50.0		93.5	83-125		2.64	30	
Styrene	55.8		"	50.0		112	86-126		1.72	30	
tert-Butyl alcohol (TBA)	190		"	250		75.8	70-130		2.89	30	
tert-Butylbenzene	39.8		"	50.0		79.7	80-127	Low Bias	3.43	30	
Tetrachloroethylene	42.2		"	50.0		84.3	80-129		3.72	30	
Toluene	49.3		"	50.0		98.6	85-121		4.62	30	
trans-1,2-Dichloroethylene	54.7		"	50.0		109	72-132		1.04	30	
trans-1,3-Dichloropropylene	57.1		"	50.0		114	78-132		1.70	30	
Trichloroethylene	44.3		"	50.0		88.5	84-123		3.46	30	
Trichlorofluoromethane	51.2		"	50.0		102	62-140		2.03	30	
Vinyl Chloride	62.4		"	50.0		125	52-130		1.18	30	
Surrogate: SURR: 1,2-Dichloroethane-d4	*46.4*		*"*	*50.0*		*92.7*	*77-125*				
Surrogate: SURR: Toluene-d8	*46.1*		*"*	*50.0*		*92.1*	*85-120*				
Surrogate: SURR: p-Bromofluorobenzene	*45.7*		*"*	*50.0*		*91.4*	*76-130*				
Batch BG10085 - EPA 5030B											
Blank (BG10085-BLK1) Blank								Prepared & Analyzed: 07/01/2021			
1,1,1,2-Tetrachloroethane	ND	0.500	ug/L								
1,1,1-Trichloroethane	ND	0.500	"								
1,1,2,2-Tetrachloroethane	ND	0.500	"								
1,1,2-Trichloro-1,2,2-trifluoroethane (Freon 113)	ND	0.500	"								
1,1,2-Trichloroethane	ND	0.500	"								
1,1-Dichloroethane	ND	0.500	"								
1,1-Dichloroethylene	ND	0.500	"								
1,2,3-Trichlorobenzene	ND	0.500	"								
1,2,3-Trichloropropane	ND	0.500	"								
1,2,4-Trichlorobenzene	ND	0.500	"								
1,2,4-Trimethylbenzene	ND	0.500	"								
1,2-Dibromo-3-chloropropane	ND	0.500	"								
1,2-Dibromoethane	ND	0.500	"								
1,2-Dichlorobenzene	ND	0.500	"								
1,2-Dichloroethane	ND	0.500	"								
1,2-Dichloropropane	ND	0.500	"								
1,3,5-Trimethylbenzene	ND	0.500	"								
1,3-Dichlorobenzene	ND	0.500	"								
1,4-Dichlorobenzene	ND	0.500	"								
1,4-Dioxane	ND	80.0	"								
2-Butanone	ND	0.500	"								
2-Hexanone	ND	0.500	"								
4-Methyl-2-pentanone	ND	0.500	"								
Acetone	ND	2.00	"								
Acrolein	ND	0.500	"								
Acrylonitrile	ND	0.500	"								
Benzene	ND	0.500	"								
Bromochloromethane	ND	0.500	"								
Bromodichloromethane	ND	0.500	"								

Volatile Organic Compounds by GC/MS - Quality Control Data

York Analytical Laboratories, Inc.

Analyte	Result	Reporting Limit	Units	Spike Level	Source* Result	%REC	%REC Limits	Flag	RPD	RPD Limit	Flag
Batch BG10085 - EPA 5030B											
Blank (BG10085-BLK1) Blank								Prepared & Analyzed: 07/01/2021			
Bromoform	ND	0.500	ug/L								
Bromomethane	ND	0.500	"								
Carbon disulfide	ND	0.500	"								
Carbon tetrachloride	ND	0.500	"								
Chlorobenzene	ND	0.500	"								
Chloroethane	ND	0.500	"								
Chloroform	ND	0.500	"								
Chloromethane	ND	0.500	"								
cis-1,2-Dichloroethylene	ND	0.500	"								
cis-1,3-Dichloropropylene	ND	0.500	"								
Cyclohexane	ND	0.500	"								
Dibromochloromethane	ND	0.500	"								
Dibromomethane	ND	0.500	"								
Dichlorodifluoromethane	ND	0.500	"								
Ethyl Benzene	ND	0.500	"								
Hexachlorobutadiene	ND	0.500	"								
Isopropylbenzene	ND	0.500	"								
Methyl acetate	ND	0.500	"								
Methyl tert-butyl ether (MTBE)	ND	0.500	"								
Methylcyclohexane	ND	0.500	"								
Methylene chloride	ND	2.00	"								
n-Butylbenzene	ND	0.500	"								
n-Propylbenzene	ND	0.500	"								
o-Xylene	ND	0.500	"								
p- & m- Xylenes	ND	1.00	"								
p-Isopropyltoluene	ND	0.500	"								
sec-Butylbenzene	ND	0.500	"								
Styrene	ND	0.500	"								
tert-Butyl alcohol (TBA)	ND	1.00	"								
tert-Butylbenzene	ND	0.500	"								
Tetrachloroethylene	ND	0.500	"								
Toluene	ND	0.500	"								
trans-1,2-Dichloroethylene	ND	0.500	"								
trans-1,3-Dichloropropylene	ND	0.500	"								
Trichloroethylene	ND	0.500	"								
Trichlorofluoromethane	ND	0.500	"								
Vinyl Chloride	ND	0.500	"								
Xylenes, Total	ND	1.50	"								
Surrogate: SURR: 1,2-Dichloroethane-d4	*10.0*		*"*	*10.0*		*100*	*69-130*				
Surrogate: SURR: Toluene-d8	*10.1*		*"*	*10.0*		*101*	*81-117*				
Surrogate: SURR: p-Bromofluorobenzene	*10.6*		*"*	*10.0*		*106*	*79-122*				

Volatile Organic Compounds by GC/MS - Quality Control Data

York Analytical Laboratories, Inc.

Analyte	Result	Reporting Limit	Units	Spike Level	Source* Result	%REC	%REC Limits	Flag	RPD	RPD Limit	Flag
Batch BG10085 - EPA 5030B											
LCS (BG10085-BS1) LCS							Prepared & Analyzed: 07/01/2021				
1,1,1,2-Tetrachloroethane	10.4		ug/L	10.0		104	82-126				
1,1,1-Trichloroethane	9.92		"	10.0		99.2	78-136				
1,1,2,2-Tetrachloroethane	11.2		"	10.0		112	76-129				
1,1,2-Trichloro-1,2,2-trifluoroethane (Freon 113)	11.0		"	10.0		110	54-165				
1,1,2-Trichloroethane	10.1		"	10.0		101	82-123				
1,1-Dichloroethane	10.3		"	10.0		103	82-129				
1,1-Dichloroethylene	11.0		"	10.0		110	68-138				
1,2,3-Trichlorobenzene	8.96		"	10.0		89.6	76-136				
1,2,3-Trichloropropane	10.7		"	10.0		107	77-128				
1,2,4-Trichlorobenzene	9.56		"	10.0		95.6	76-137				
1,2,4-Trimethylbenzene	12.2		"	10.0		122	82-132				
1,2-Dibromo-3-chloropropane	9.78		"	10.0		97.8	45-147				
1,2-Dibromoethane	10.0		"	10.0		100	83-124				
1,2-Dichlorobenzene	10.9		"	10.0		109	79-123				
1,2-Dichloroethane	10.0		"	10.0		100	73-132				
1,2-Dichloropropane	11.3		"	10.0		113	78-126				
1,3,5-Trimethylbenzene	12.2		"	10.0		122	80-131				
1,3-Dichlorobenzene	11.0		"	10.0		110	86-122				
1,4-Dichlorobenzene	10.9		"	10.0		109	85-124				
1,4-Dioxane	212		"	210		101	10-349				
2-Butanone	9.06		"	10.0		90.6	49-152				
2-Hexanone	11.2		"	10.0		112	51-146				
4-Methyl-2-pentanone	10.6		"	10.0		106	57-145				
Acetone	7.85		"	10.0		78.5	14-150				
Acrolein	5.64		"	10.0		56.4	10-153				
Acrylonitrile	10.3		"	10.0		103	51-150				
Benzene	10.7		"	10.0		107	85-126				
Bromochloromethane	11.0		"	10.0		110	77-128				
Bromodichloromethane	10.3		"	10.0		103	79-128				
Bromoform	9.61		"	10.0		96.1	78-133				
Bromomethane	2.82		"	10.0		28.2	43-168	Low Bias			
Carbon disulfide	11.1		"	10.0		111	68-146				
Carbon tetrachloride	10.1		"	10.0		101	77-141				
Chlorobenzene	10.6		"	10.0		106	88-120				
Chloroethane	10.6		"	10.0		106	65-136				
Chloroform	10.2		"	10.0		102	82-128				
Chloromethane	9.05		"	10.0		90.5	43-155				
cis-1,2-Dichloroethylene	10.8		"	10.0		108	83-129				
cis-1,3-Dichloropropylene	10.6		"	10.0		106	80-131				
Cyclohexane	8.29		"	10.0		82.9	63-149				
Dibromochloromethane	10.2		"	10.0		102	80-130				
Dibromomethane	10.1		"	10.0		101	72-134				
Dichlorodifluoromethane	10.6		"	10.0		106	44-144				
Ethyl Benzene	11.5		"	10.0		115	80-131				
Hexachlorobutadiene	13.4		"	10.0		134	67-146				
Isopropylbenzene	11.8		"	10.0		118	76-140				
Methyl acetate	9.53		"	10.0		95.3	51-139				
Methyl tert-butyl ether (MTBE)	9.95		"	10.0		99.5	76-135				
Methylcyclohexane	10.8		"	10.0		108	72-143				
Methylene chloride	11.5		"	10.0		115	55-137				
n-Butylbenzene	12.8		"	10.0		128	79-132				

Volatile Organic Compounds by GC/MS - Quality Control Data

York Analytical Laboratories, Inc.

Analyte	Result	Reporting Limit	Units	Spike Level	Source* Result	%REC	%REC Limits	Flag	RPD	RPD Limit	Flag
Batch BG10085 - EPA 5030B											
LCS (BG10085-BS1) LCS							Prepared & Analyzed: 07/01/2021				
n-Propylbenzene	12.2		ug/L	10.0		122	78-133				
o-Xylene	11.3		"	10.0		113	78-130				
p- & m- Xylenes	23.6		"	20.0		118	77-133				
p-Isopropyltoluene	11.8		"	10.0		118	81-136				
sec-Butylbenzene	12.4		"	10.0		124	79-137				
Styrene	11.1		"	10.0		111	67-132				
tert-Butyl alcohol (TBA)	44.8		"	50.0		89.5	25-162				
tert-Butylbenzene	9.85		"	10.0		98.5	77-138				
Tetrachloroethylene	9.22		"	10.0		92.2	82-131				
Toluene	11.0		"	10.0		110	80-127				
trans-1,2-Dichloroethylene	11.3		"	10.0		113	80-132				
trans-1,3-Dichloropropylene	10.5		"	10.0		105	78-131				
Trichloroethylene	10.7		"	10.0		107	82-128				
Trichlorofluoromethane	10.5		"	10.0		105	67-139				
Vinyl Chloride	9.96		"	10.0		99.6	58-145				
Surrogate: SURR: 1,2-Dichloroethane-d4	*9.65*		*"*	*10.0*		*96.5*	*69-130*				
Surrogate: SURR: Toluene-d8	*10.1*		*"*	*10.0*		*101*	*81-117*				
Surrogate: SURR: p-Bromofluorobenzene	*11.2*		*"*	*10.0*		*112*	*79-122*				
LCS (BG10085-BS2) LCS							Prepared & Analyzed: 07/01/2021				
1,1,1,2-Tetrachloroethane	ND	0.500	ug/L				82-126				
1,1,1-Trichloroethane	ND	0.500	"				78-136				
1,1,2,2-Tetrachloroethane	ND	0.500	"				76-129				
1,1,2-Trichloro-1,2,2-trifluoroethane (Freon 113)	ND	0.500	"				54-165				
1,1,2-Trichloroethane	ND	0.500	"				82-123				
1,1-Dichloroethane	ND	0.500	"				82-129				
1,1-Dichloroethylene	ND	0.500	"				68-138				
1,2,3-Trichlorobenzene	ND	0.500	"				76-136				
1,2,3-Trichloropropane	ND	0.500	"				77-128				
1,2,4-Trichlorobenzene	ND	0.500	"				76-137				
1,2,4-Trimethylbenzene	ND	0.500	"				82-132				
1,2-Dibromo-3-chloropropane	ND	0.500	"				45-147				
1,2-Dibromoethane	ND	0.500	"				83-124				
1,2-Dichlorobenzene	ND	0.500	"				79-123				
1,2-Dichloroethane	ND	0.500	"				73-132				
1,2-Dichloropropane	ND	0.500	"				78-126				
1,3,5-Trimethylbenzene	ND	0.500	"				80-131				
1,3-Dichlorobenzene	ND	0.500	"				86-122				
1,4-Dichlorobenzene	ND	0.500	"				85-124				
1,4-Dioxane	ND	80.0	"				10-349				
2-Butanone	ND	0.500	"				49-152				
2-Hexanone	ND	0.500	"				51-146				
4-Methyl-2-pentanone	ND	0.500	"				57-145				
Acetone	ND	2.00	"				14-150				
Acrolein	ND	0.500	"				10-153				
Acrylonitrile	ND	0.500	"				51-150				
Benzene	ND	0.500	"				85-126				
Bromochloromethane	ND	0.500	"				77-128				
Bromodichloromethane	ND	0.500	"				79-128				
Bromoform	ND	0.500	"				78-133				
Bromomethane	ND	0.500	"				43-168				

Volatile Organic Compounds by GC/MS - Quality Control Data

York Analytical Laboratories, Inc.

Analyte	Result	Reporting Limit	Units	Spike Level	Source* Result	%REC	%REC Limits	Flag	RPD	RPD Limit	Flag
Batch BG10085 - EPA 5030B											
LCS (BG10085-BS2) LCS							Prepared & Analyzed: 07/01/2021				
Carbon disulfide	ND	0.500	ug/L				68-146				
Carbon tetrachloride	ND	0.500	"				77-141				
Chlorobenzene	ND	0.500	"				88-120				
Chloroethane	ND	0.500	"				65-136				
Chloroform	ND	0.500	"				82-128				
Chloromethane	ND	0.500	"				43-155				
cis-1,2-Dichloroethylene	ND	0.500	"				83-129				
cis-1,3-Dichloropropylene	ND	0.500	"				80-131				
Cyclohexane	ND	0.500	"				63-149				
Dibromochloromethane	ND	0.500	"				80-130				
Dibromomethane	ND	0.500	"				72-134				
Dichlorodifluoromethane	ND	0.500	"				44-144				
Ethyl Benzene	ND	0.500	"				80-131				
Hexachlorobutadiene	ND	0.500	"				67-146				
Isopropylbenzene	ND	0.500	"				76-140				
Methyl acetate	ND	0.500	"				51-139				
Methyl tert-butyl ether (MTBE)	ND	0.500	"				76-135				
Methylcyclohexane	ND	0.500	"				72-143				
Methylene chloride	ND	2.00	"				55-137				
n-Butylbenzene	ND	0.500	"				79-132				
n-Propylbenzene	ND	0.500	"				78-133				
o-Xylene	ND	0.500	"				78-130				
p- & m- Xylenes	ND	1.00	"				77-133				
p-Isopropyltoluene	ND	0.500	"				81-136				
sec-Butylbenzene	ND	0.500	"				79-137				
Styrene	ND	0.500	"				67-132				
tert-Butyl alcohol (TBA)	ND	1.00	"				25-162				
tert-Butylbenzene	ND	0.500	"				77-138				
Tetrachloroethylene	ND	0.500	"				82-131				
Toluene	ND	0.500	"				80-127				
trans-1,2-Dichloroethylene	ND	0.500	"				80-132				
trans-1,3-Dichloropropylene	ND	0.500	"				78-131				
Trichloroethylene	ND	0.500	"				82-128				
Trichlorofluoromethane	ND	0.500	"				67-139				
Vinyl Chloride	ND	0.500	"				58-145				
Surrogate: SURR: 1,2-Dichloroethane-d4	*10.1*		*"*	*10.0*		*101*	*69-130*				
Surrogate: SURR: Toluene-d8	*9.95*		*"*	*10.0*		*99.5*	*81-117*				
Surrogate: SURR: p-Bromofluorobenzene	*10.6*		*"*	*10.0*		*106*	*79-122*				

Volatile Organic Compounds by GC/MS - Quality Control Data

York Analytical Laboratories, Inc.

Analyte	Result	Reporting Limit	Units	Spike Level	Source* Result	%REC	%REC Limits	Flag	RPD	RPD Limit	Flag
Batch BG10085 - EPA 5030B											
LCS Dup (BG10085-BSD1) LCS Dup							Prepared & Analyzed: 07/01/2021				
1,1,1,2-Tetrachloroethane	10.6		ug/L	10.0		106	82-126		1.81	30	
1,1,1-Trichloroethane	9.68		"	10.0		96.8	78-136		2.45	30	
1,1,2,2-Tetrachloroethane	11.3		"	10.0		113	76-129		1.33	30	
1,1,2-Trichloro-1,2,2-trifluoroethane (Freon 113)	10.5		"	10.0		105	54-165		4.29	30	
1,1,2-Trichloroethane	10.6		"	10.0		106	82-123		4.74	30	
1,1-Dichloroethane	10.1		"	10.0		101	82-129		1.86	30	
1,1-Dichloroethylene	10.6		"	10.0		106	68-138		4.44	30	
1,2,3-Trichlorobenzene	9.31		"	10.0		93.1	76-136		3.83	30	
1,2,3-Trichloropropane	11.0		"	10.0		110	77-128		2.95	30	
1,2,4-Trichlorobenzene	9.52		"	10.0		95.2	76-137		0.419	30	
1,2,4-Trimethylbenzene	11.4		"	10.0		114	82-132		6.54	30	
1,2-Dibromo-3-chloropropane	10.3		"	10.0		103	45-147		5.47	30	
1,2-Dibromoethane	10.5		"	10.0		105	83-124		5.16	30	
1,2-Dichlorobenzene	10.5		"	10.0		105	79-123		3.73	30	
1,2-Dichloroethane	10.3		"	10.0		103	73-132		2.47	30	
1,2-Dichloropropane	11.2		"	10.0		112	78-126		0.978	30	
1,3,5-Trimethylbenzene	11.5		"	10.0		115	80-131		5.90	30	
1,3-Dichlorobenzene	10.5		"	10.0		105	86-122		4.58	30	
1,4-Dichlorobenzene	10.4		"	10.0		104	85-124		4.97	30	
1,4-Dioxane	223		"	210		106	10-349		5.13	30	
2-Butanone	9.91		"	10.0		99.1	49-152		8.96	30	
2-Hexanone	12.2		"	10.0		122	51-146		8.69	30	
4-Methyl-2-pentanone	11.7		"	10.0		117	57-145		10.1	30	
Acetone	8.71		"	10.0		87.1	14-150		10.4	30	
Acrolein	6.06		"	10.0		60.6	10-153		7.18	30	
Acrylonitrile	11.2		"	10.0		112	51-150		8.01	30	
Benzene	10.3		"	10.0		103	85-126		3.53	30	
Bromochloromethane	11.0		"	10.0		110	77-128		0.00	30	
Bromodichloromethane	10.4		"	10.0		104	79-128		0.580	30	
Bromoform	10.2		"	10.0		102	78-133		6.15	30	
Bromomethane	2.76		"	10.0		27.6	43-168	Low Bias	2.15	30	
Carbon disulfide	10.6		"	10.0		106	68-146		3.87	30	
Carbon tetrachloride	9.85		"	10.0		98.5	77-141		2.61	30	
Chlorobenzene	10.5		"	10.0		105	88-120		0.850	30	
Chloroethane	10.2		"	10.0		102	65-136		3.65	30	
Chloroform	10.0		"	10.0		100	82-128		1.48	30	
Chloromethane	8.52		"	10.0		85.2	43-155		6.03	30	
cis-1,2-Dichloroethylene	10.5		"	10.0		105	83-129		2.07	30	
cis-1,3-Dichloropropylene	10.7		"	10.0		107	80-131		0.0939	30	
Cyclohexane	8.14		"	10.0		81.4	63-149		1.83	30	
Dibromochloromethane	10.5		"	10.0		105	80-130		2.90	30	
Dibromomethane	10.4		"	10.0		104	72-134		2.74	30	
Dichlorodifluoromethane	10.1		"	10.0		101	44-144		4.64	30	
Ethyl Benzene	11.3		"	10.0		113	80-131		1.58	30	
Hexachlorobutadiene	13.6		"	10.0		136	67-146		1.41	30	
Isopropylbenzene	11.2		"	10.0		112	76-140		6.09	30	
Methyl acetate	10.3		"	10.0		103	51-139		7.86	30	
Methyl tert-butyl ether (MTBE)	10.3		"	10.0		103	76-135		3.55	30	
Methylcyclohexane	10.8		"	10.0		108	72-143		0.277	30	
Methylene chloride	11.4		"	10.0		114	55-137		1.40	30	
n-Butylbenzene	11.8		"	10.0		118	79-132		8.10	30	

Volatile Organic Compounds by GC/MS - Quality Control Data

York Analytical Laboratories, Inc.

Analyte	Result	Reporting Limit	Units	Spike Level	Source* Result	%REC	%REC Limits	Flag	RPD	RPD Limit	Flag
Batch BG10085 - EPA 5030B											
LCS Dup (BG10085-BSD1) LCS Dup							Prepared & Analyzed: 07/01/2021				
n-Propylbenzene	11.5		ug/L	10.0		115	78-133		6.09	30	
o-Xylene	11.2		"	10.0		112	78-130		1.07	30	
p- & m- Xylenes	23.4		"	20.0		117	77-133		0.980	30	
p-Isopropyltoluene	11.1		"	10.0		111	81-136		6.10	30	
sec-Butylbenzene	11.7		"	10.0		117	79-137		6.14	30	
Styrene	11.1		"	10.0		111	67-132		0.630	30	
tert-Butyl alcohol (TBA)	50.9		"	50.0		102	25-162		12.9	30	
tert-Butylbenzene	9.28		"	10.0		92.8	77-138		5.96	30	
Tetrachloroethylene	9.14		"	10.0		91.4	82-131		0.871	30	
Toluene	10.9		"	10.0		109	80-127		1.18	30	
trans-1,2-Dichloroethylene	10.9		"	10.0		109	80-132		3.78	30	
trans-1,3-Dichloropropylene	10.8		"	10.0		108	78-131		2.35	30	
Trichloroethylene	10.3		"	10.0		103	82-128		3.63	30	
Trichlorofluoromethane	9.98		"	10.0		99.8	67-139		5.08	30	
Vinyl Chloride	9.42		"	10.0		94.2	58-145		5.57	30	
Surrogate: SURR: 1,2-Dichloroethane-d4	*9.85*		*"*	*10.0*		*98.5*	*69-130*				
Surrogate: SURR: Toluene-d8	*10.1*		*"*	*10.0*		*101*	*81-117*				
Surrogate: SURR: p-Bromofluorobenzene	*10.7*		*"*	*10.0*		*107*	*79-122*				
LCS Dup (BG10085-BSD2) LCS Dup							Prepared & Analyzed: 07/01/2021				
1,1,1,2-Tetrachloroethane	ND	0.500	ug/L				82-126			30	
1,1,1-Trichloroethane	ND	0.500	"				78-136			30	
1,1,2,2-Tetrachloroethane	ND	0.500	"				76-129			30	
1,1,2-Trichloro-1,2,2-trifluoroethane (Freon 113)	ND	0.500	"				54-165			30	
1,1,2-Trichloroethane	ND	0.500	"				82-123			30	
1,1-Dichloroethane	ND	0.500	"				82-129			30	
1,1-Dichloroethylene	ND	0.500	"				68-138			30	
1,2,3-Trichlorobenzene	ND	0.500	"				76-136			30	
1,2,3-Trichloropropane	ND	0.500	"				77-128			30	
1,2,4-Trichlorobenzene	ND	0.500	"				76-137			30	
1,2,4-Trimethylbenzene	ND	0.500	"				82-132			30	
1,2-Dibromo-3-chloropropane	ND	0.500	"				45-147			30	
1,2-Dibromoethane	ND	0.500	"				83-124			30	
1,2-Dichlorobenzene	ND	0.500	"				79-123			30	
1,2-Dichloroethane	ND	0.500	"				73-132			30	
1,2-Dichloropropane	ND	0.500	"				78-126			30	
1,3,5-Trimethylbenzene	ND	0.500	"				80-131			30	
1,3-Dichlorobenzene	ND	0.500	"				86-122			30	
1,4-Dichlorobenzene	ND	0.500	"				85-124			30	
1,4-Dioxane	ND	80.0	"				10-349			30	
2-Butanone	ND	0.500	"				49-152			30	
2-Hexanone	ND	0.500	"				51-146			30	
4-Methyl-2-pentanone	ND	0.500	"				57-145			30	
Acetone	ND	2.00	"				14-150			30	
Acrolein	ND	0.500	"				10-153			30	
Acrylonitrile	ND	0.500	"				51-150			30	
Benzene	ND	0.500	"				85-126			30	
Bromochloromethane	ND	0.500	"				77-128			30	
Bromodichloromethane	ND	0.500	"				79-128			30	
Bromoform	ND	0.500	"				78-133			30	
Bromomethane	ND	0.500	"				43-168			30	

Volatile Organic Compounds by GC/MS - Quality Control Data

York Analytical Laboratories, Inc.

Analyte	Result	Reporting Limit	Units	Spike Level	Source* Result	%REC	%REC Limits	Flag	RPD	RPD Limit	Flag
Batch BG10085 - EPA 5030B											
LCS Dup (BG10085-BSD2) LCS Dup							Prepared & Analyzed: 07/01/2021				
Carbon disulfide	ND	0.500	ug/L				68-146			30	
Carbon tetrachloride	ND	0.500	"				77-141			30	
Chlorobenzene	ND	0.500	"				88-120			30	
Chloroethane	ND	0.500	"				65-136			30	
Chloroform	ND	0.500	"				82-128			30	
Chloromethane	ND	0.500	"				43-155			30	
cis-1,2-Dichloroethylene	ND	0.500	"				83-129			30	
cis-1,3-Dichloropropylene	ND	0.500	"				80-131			30	
Cyclohexane	ND	0.500	"				63-149			30	
Dibromochloromethane	ND	0.500	"				80-130			30	
Dibromomethane	ND	0.500	"				72-134			30	
Dichlorodifluoromethane	ND	0.500	"				44-144			30	
Ethyl Benzene	ND	0.500	"				80-131			30	
Hexachlorobutadiene	ND	0.500	"				67-146			30	
Isopropylbenzene	ND	0.500	"				76-140			30	
Methyl acetate	ND	0.500	"				51-139			30	
Methyl tert-butyl ether (MTBE)	ND	0.500	"				76-135			30	
Methylcyclohexane	ND	0.500	"				72-143			30	
Methylene chloride	ND	2.00	"				55-137			30	
n-Butylbenzene	ND	0.500	"				79-132			30	
n-Propylbenzene	ND	0.500	"				78-133			30	
o-Xylene	ND	0.500	"				78-130			30	
p- & m- Xylenes	ND	1.00	"				77-133			30	
p-Isopropyltoluene	ND	0.500	"				81-136			30	
sec-Butylbenzene	ND	0.500	"				79-137			30	
Styrene	ND	0.500	"				67-132			30	
tert-Butyl alcohol (TBA)	ND	1.00	"				25-162			30	
tert-Butylbenzene	ND	0.500	"				77-138			30	
Tetrachloroethylene	ND	0.500	"				82-131			30	
Toluene	ND	0.500	"				80-127			30	
trans-1,2-Dichloroethylene	ND	0.500	"				80-132			30	
trans-1,3-Dichloropropylene	ND	0.500	"				78-131			30	
Trichloroethylene	ND	0.500	"				82-128			30	
Trichlorofluoromethane	ND	0.500	"				67-139			30	
Vinyl Chloride	ND	0.500	"				58-145			30	
Surrogate: SURR: 1,2-Dichloroethane-d4	*10.2*		*"*	*10.0*		*102*	*69-130*				
Surrogate: SURR: Toluene-d8	*10.0*		*"*	*10.0*		*100*	*81-117*				
Surrogate: SURR: p-Bromofluorobenzene	*10.6*		*"*	*10.0*		*106*	*79-122*				

Volatile Organic Compounds by GC/MS - Quality Control Data

York Analytical Laboratories, Inc.

Analyte	Result	Reporting Limit	Units	Spike Level	Source* Result	%REC	%REC Limits	Flag	RPD	RPD Limit	Flag
Batch BG10224 - EPA 5035A											
Blank (BG10224-BLK1) Blank									Prepared & Analyzed: 07/02/2021		
1,1,1,2-Tetrachloroethane	ND	0.0050	mg/kg wet								
1,1,1-Trichloroethane	ND	0.0050	"								
1,1,2,2-Tetrachloroethane	ND	0.0050	"								
1,1,2-Trichloro-1,2,2-trifluoroethane (Freon 113)	ND	0.0050	"								
1,1,2-Trichloroethane	ND	0.0050	"								
1,1-Dichloroethane	ND	0.0050	"								
1,1-Dichloroethylene	ND	0.0050	"								
1,2,3-Trichlorobenzene	ND	0.0050	"								
1,2,3-Trichloropropane	ND	0.0050	"								
1,2,4-Trichlorobenzene	ND	0.0050	"								
1,2,4-Trimethylbenzene	ND	0.0050	"								
1,2-Dibromo-3-chloropropane	ND	0.0050	"								
1,2-Dibromoethane	ND	0.0050	"								
1,2-Dichlorobenzene	ND	0.0050	"								
1,2-Dichloroethane	ND	0.0050	"								
1,2-Dichloropropane	ND	0.0050	"								
1,3,5-Trimethylbenzene	ND	0.0050	"								
1,3-Dichlorobenzene	ND	0.0050	"								
1,4-Dichlorobenzene	ND	0.0050	"								
1,4-Dioxane	ND	0.10	"								
2-Butanone	ND	0.0050	"								
2-Hexanone	ND	0.0050	"								
4-Methyl-2-pentanone	ND	0.0050	"								
Acetone	ND	0.010	"								
Acrolein	ND	0.010	"								
Acrylonitrile	ND	0.0050	"								
Benzene	ND	0.0050	"								
Bromochloromethane	ND	0.0050	"								
Bromodichloromethane	ND	0.0050	"								
Bromoform	ND	0.0050	"								
Bromomethane	ND	0.0050	"								
Carbon disulfide	ND	0.0050	"								
Carbon tetrachloride	ND	0.0050	"								
Chlorobenzene	ND	0.0050	"								
Chloroethane	ND	0.0050	"								
Chloroform	ND	0.0050	"								
Chloromethane	ND	0.0050	"								
cis-1,2-Dichloroethylene	ND	0.0050	"								
cis-1,3-Dichloropropylene	ND	0.0050	"								
Cyclohexane	ND	0.0050	"								
Dibromochloromethane	ND	0.0050	"								
Dibromomethane	ND	0.0050	"								
Dichlorodifluoromethane	ND	0.0050	"								
Ethyl Benzene	ND	0.0050	"								
Hexachlorobutadiene	ND	0.0050	"								
Isopropylbenzene	ND	0.0050	"								
Methyl acetate	ND	0.0050	"								
Methyl tert-butyl ether (MTBE)	ND	0.0050	"								
Methylcyclohexane	ND	0.0050	"								
Methylene chloride	ND	0.010	"								
n-Butylbenzene	ND	0.0050	"								

Volatile Organic Compounds by GC/MS - Quality Control Data

York Analytical Laboratories, Inc.

Analyte	Result	Reporting Limit	Units	Spike Level	Source* Result	%REC	%REC Limits	Flag	RPD	RPD Limit	Flag
Batch BG10224 - EPA 5035A											
Blank (BG10224-BLK1) Blank								Prepared & Analyzed: 07/02/2021			
n-Propylbenzene	ND	0.0050	mg/kg wet								
o-Xylene	ND	0.0050	"								
p- & m- Xylenes	ND	0.010	"								
p-Isopropyltoluene	ND	0.0050	"								
sec-Butylbenzene	ND	0.0050	"								
Styrene	ND	0.0050	"								
tert-Butyl alcohol (TBA)	ND	0.0050	"								
tert-Butylbenzene	ND	0.0050	"								
Tetrachloroethylene	ND	0.0050	"								
Toluene	ND	0.0050	"								
trans-1,2-Dichloroethylene	ND	0.0050	"								
trans-1,3-Dichloropropylene	ND	0.0050	"								
Trichloroethylene	ND	0.0050	"								
Trichlorofluoromethane	ND	0.0050	"								
Vinyl Chloride	ND	0.0050	"								
Xylenes, Total	ND	0.015	"								
Surrogate: SURR: 1,2-Dichloroethane-d4	*52.6*		*ug/L*	*50.0*		*105*	*77-125*				
Surrogate: SURR: Toluene-d8	*48.6*		*"*	*50.0*		*97.3*	*85-120*				
Surrogate: SURR: p-Bromofluorobenzene	*51.5*		*"*	*50.0*		*103*	*76-130*				
Blank (BG10224-BLK2) Methanol Blank								Prepared & Analyzed: 07/02/2021			
1,1,1,2-Tetrachloroethane	ND	0.0050	mg/kg wet								
1,1,1-Trichloroethane	ND	0.0050	"								
1,1,2,2-Tetrachloroethane	ND	0.0050	"								
1,1,2-Trichloro-1,2,2-trifluoroethane (Freon 113)	ND	0.0050	"								
1,1,2-Trichloroethane	ND	0.0050	"								
1,1-Dichloroethane	ND	0.0050	"								
1,1-Dichloroethylene	ND	0.0050	"								
1,2,3-Trichlorobenzene	ND	0.0050	"								
1,2,3-Trichloropropane	ND	0.0050	"								
1,2,4-Trichlorobenzene	ND	0.0050	"								
1,2,4-Trimethylbenzene	ND	0.0050	"								
1,2-Dibromo-3-chloropropane	ND	0.0050	"								
1,2-Dibromoethane	ND	0.0050	"								
1,2-Dichlorobenzene	ND	0.0050	"								
1,2-Dichloroethane	ND	0.0050	"								
1,2-Dichloropropane	ND	0.0050	"								
1,3,5-Trimethylbenzene	ND	0.0050	"								
1,3-Dichlorobenzene	ND	0.0050	"								
1,4-Dichlorobenzene	ND	0.0050	"								
1,4-Dioxane	ND	0.10	"								
2-Butanone	ND	0.0050	"								
2-Hexanone	ND	0.0050	"								
4-Methyl-2-pentanone	ND	0.0050	"								
Acetone	ND	0.010	"								
Acrolein	ND	0.010	"								
Acrylonitrile	ND	0.0050	"								
Benzene	ND	0.0050	"								
Bromochloromethane	ND	0.0050	"								
Bromodichloromethane	ND	0.0050	"								
Bromoform	ND	0.0050	"								

Volatile Organic Compounds by GC/MS - Quality Control Data

York Analytical Laboratories, Inc.

Analyte	Result	Reporting Limit	Units	Spike Level	Source* Result	%REC	%REC Limits	Flag	RPD	RPD Limit	Flag
Batch BG10224 - EPA 5035A											
Blank (BG10224-BLK2) Methanol Blank								Prepared & Analyzed: 07/02/2021			
Bromomethane	ND	0.0050	mg/kg wet								
Carbon disulfide	ND	0.0050	"								
Carbon tetrachloride	ND	0.0050	"								
Chlorobenzene	ND	0.0050	"								
Chloroethane	ND	0.0050	"								
Chloroform	ND	0.0050	"								
Chloromethane	ND	0.0050	"								
cis-1,2-Dichloroethylene	ND	0.0050	"								
cis-1,3-Dichloropropylene	ND	0.0050	"								
Cyclohexane	ND	0.0050	"								
Dibromochloromethane	ND	0.0050	"								
Dibromomethane	ND	0.0050	"								
Dichlorodifluoromethane	ND	0.0050	"								
Ethyl Benzene	ND	0.0050	"								
Hexachlorobutadiene	ND	0.0050	"								
Isopropylbenzene	ND	0.0050	"								
Methyl acetate	ND	0.0050	"								
Methyl tert-butyl ether (MTBE)	ND	0.0050	"								
Methylcyclohexane	ND	0.0050	"								
Methylene chloride	ND	0.010	"								
n-Butylbenzene	ND	0.0050	"								
n-Propylbenzene	ND	0.0050	"								
o-Xylene	ND	0.0050	"								
p- & m- Xylenes	ND	0.010	"								
p-Isopropyltoluene	ND	0.0050	"								
sec-Butylbenzene	ND	0.0050	"								
Styrene	ND	0.0050	"								
tert-Butyl alcohol (TBA)	ND	0.0050	"								
tert-Butylbenzene	ND	0.0050	"								
Tetrachloroethylene	ND	0.0050	"								
Toluene	ND	0.0050	"								
trans-1,2-Dichloroethylene	ND	0.0050	"								
trans-1,3-Dichloropropylene	ND	0.0050	"								
Trichloroethylene	ND	0.0050	"								
Trichlorofluoromethane	ND	0.0050	"								
Vinyl Chloride	ND	0.0050	"								
Xylenes, Total	ND	0.015	"								
Surrogate: SURR: 1,2-Dichloroethane-d4	*52.4*		*ug/L*	*50.0*		*105*	*77-125*				
Surrogate: SURR: Toluene-d8	*48.7*		*"*	*50.0*		*97.3*	*85-120*				
Surrogate: SURR: p-Bromofluorobenzene	*51.9*		*"*	*50.0*		*104*	*76-130*				

Volatile Organic Compounds by GC/MS - Quality Control Data

York Analytical Laboratories, Inc.

Analyte	Result	Reporting Limit	Units	Spike Level	Source* Result	%REC	%REC Limits	Flag	RPD	RPD Limit	Flag
Batch BG10224 - EPA 5035A											
LCS (BG10224-BS1) LCS							Prepared & Analyzed: 07/02/2021				
1,1,1,2-Tetrachloroethane	53.0		ug/L	50.0		106	75-129				
1,1,1-Trichloroethane	55.6		"	50.0		111	71-137				
1,1,2,2-Tetrachloroethane	48.8		"	50.0		97.6	79-129				
1,1,2-Trichloro-1,2,2-trifluoroethane (Freon 113)	48.5		"	50.0		97.0	58-146				
1,1,2-Trichloroethane	48.1		"	50.0		96.2	83-123				
1,1-Dichloroethane	47.8		"	50.0		95.6	75-130				
1,1-Dichloroethylene	48.9		"	50.0		97.8	64-137				
1,2,3-Trichlorobenzene	50.5		"	50.0		101	81-140				
1,2,3-Trichloropropane	49.7		"	50.0		99.4	81-126				
1,2,4-Trichlorobenzene	52.8		"	50.0		106	80-141				
1,2,4-Trimethylbenzene	49.3		"	50.0		98.7	84-125				
1,2-Dibromo-3-chloropropane	54.1		"	50.0		108	74-142				
1,2-Dibromoethane	50.3		"	50.0		101	86-123				
1,2-Dichlorobenzene	49.0		"	50.0		98.0	85-122				
1,2-Dichloroethane	52.3		"	50.0		105	71-133				
1,2-Dichloropropane	46.4		"	50.0		92.9	81-122				
1,3,5-Trimethylbenzene	49.8		"	50.0		99.6	82-126				
1,3-Dichlorobenzene	48.6		"	50.0		97.1	84-124				
1,4-Dichlorobenzene	49.1		"	50.0		98.2	84-124				
1,4-Dioxane	1080		"	1050		103	10-228				
2-Butanone	50.1		"	50.0		100	58-147				
2-Hexanone	45.9		"	50.0		91.9	70-139				
4-Methyl-2-pentanone	45.4		"	50.0		90.7	72-132				
Acetone	40.8		"	50.0		81.7	36-155				
Acrolein	41.4		"	50.0		82.8	10-238				
Acrylonitrile	48.7		"	50.0		97.4	66-141				
Benzene	49.0		"	50.0		98.0	77-127				
Bromochloromethane	46.8		"	50.0		93.6	74-129				
Bromodichloromethane	53.7		"	50.0		107	81-124				
Bromoform	50.6		"	50.0		101	80-136				
Bromomethane	52.9		"	50.0		106	32-177				
Carbon disulfide	61.6		"	50.0		123	10-136				
Carbon tetrachloride	55.0		"	50.0		110	66-143				
Chlorobenzene	48.0		"	50.0		95.9	86-120				
Chloroethane	54.3		"	50.0		109	51-142				
Chloroform	53.6		"	50.0		107	76-131				
Chloromethane	45.6		"	50.0		91.2	49-132				
cis-1,2-Dichloroethylene	50.8		"	50.0		102	74-132				
cis-1,3-Dichloropropylene	50.6		"	50.0		101	81-129				
Cyclohexane	43.8		"	50.0		87.7	70-130				
Dibromochloromethane	49.6		"	50.0		99.3	10-200				
Dibromomethane	49.3		"	50.0		98.5	83-124				
Dichlorodifluoromethane	56.4		"	50.0		113	28-158				
Ethyl Benzene	48.7		"	50.0		97.4	84-125				
Hexachlorobutadiene	54.6		"	50.0		109	83-133				
Isopropylbenzene	47.8		"	50.0		95.6	81-127				
Methyl acetate	41.4		"	50.0		82.9	41-143				
Methyl tert-butyl ether (MTBE)	50.9		"	50.0		102	74-131				
Methylcyclohexane	45.4		"	50.0		90.8	70-130				
Methylene chloride	48.2		"	50.0		96.4	57-141				
n-Butylbenzene	50.0		"	50.0		100	80-130				

Volatile Organic Compounds by GC/MS - Quality Control Data

York Analytical Laboratories, Inc.

Analyte	Result	Reporting Limit	Units	Spike Level	Source* Result	%REC	%REC Limits	Flag	RPD	RPD Limit	Flag
Batch BG10224 - EPA 5035A											
LCS (BG10224-BS1) LCS							Prepared & Analyzed: 07/02/2021				
n-Propylbenzene	46.6		ug/L	50.0		93.2	74-136				
o-Xylene	48.5		"	50.0		97.1	83-123				
p- & m- Xylenes	97.7		"	100		97.7	82-128				
p-Isopropyltoluene	50.7		"	50.0		101	85-125				
sec-Butylbenzene	51.2		"	50.0		102	83-125				
Styrene	49.0		"	50.0		97.9	86-126				
tert-Butyl alcohol (TBA)	310		"	250		124	70-130				
tert-Butylbenzene	49.3		"	50.0		98.6	80-127				
Tetrachloroethylene	48.0		"	50.0		96.0	80-129				
Toluene	47.8		"	50.0		95.6	85-121				
trans-1,2-Dichloroethylene	52.3		"	50.0		105	72-132				
trans-1,3-Dichloropropylene	47.2		"	50.0		94.5	78-132				
Trichloroethylene	50.1		"	50.0		100	84-123				
Trichlorofluoromethane	49.0		"	50.0		98.0	62-140				
Vinyl Chloride	47.8		"	50.0		95.6	52-130				
Surrogate: SURR: 1,2-Dichloroethane-d4	*52.2*		*"*	*50.0*		*104*	*77-125*				
Surrogate: SURR: Toluene-d8	*47.8*		*"*	*50.0*		*95.7*	*85-120*				
Surrogate: SURR: p-Bromofluorobenzene	*50.1*		*"*	*50.0*		*100*	*76-130*				
LCS Dup (BG10224-BSD1) LCS Dup							Prepared & Analyzed: 07/02/2021				
1,1,1,2-Tetrachloroethane	57.4		ug/L	50.0		115	75-129		7.88	30	
1,1,1-Trichloroethane	59.8		"	50.0		120	71-137		7.18	30	
1,1,2,2-Tetrachloroethane	52.9		"	50.0		106	79-129		8.04	30	
1,1,2-Trichloro-1,2,2-trifluoroethane (Freon 113)	51.2		"	50.0		102	58-146		5.42	30	
1,1,2-Trichloroethane	51.5		"	50.0		103	83-123		6.77	30	
1,1-Dichloroethane	51.0		"	50.0		102	75-130		6.60	30	
1,1-Dichloroethylene	51.1		"	50.0		102	64-137		4.46	30	
1,2,3-Trichlorobenzene	54.8		"	50.0		110	81-140		8.16	30	
1,2,3-Trichloropropane	54.4		"	50.0		109	81-126		9.09	30	
1,2,4-Trichlorobenzene	56.2		"	50.0		112	80-141		6.24	30	
1,2,4-Trimethylbenzene	52.1		"	50.0		104	84-125		5.40	30	
1,2-Dibromo-3-chloropropane	59.6		"	50.0		119	74-142		9.80	30	
1,2-Dibromoethane	55.4		"	50.0		111	86-123		9.50	30	
1,2-Dichlorobenzene	52.4		"	50.0		105	85-122		6.70	30	
1,2-Dichloroethane	56.4		"	50.0		113	71-133		7.53	30	
1,2-Dichloropropane	48.7		"	50.0		97.4	81-122		4.73	30	
1,3,5-Trimethylbenzene	53.3		"	50.0		107	82-126		6.83	30	
1,3-Dichlorobenzene	52.1		"	50.0		104	84-124		6.98	30	
1,4-Dichlorobenzene	51.8		"	50.0		104	84-124		5.45	30	
1,4-Dioxane	1160		"	1050		110	10-228		7.07	30	
2-Butanone	52.4		"	50.0		105	58-147		4.33	30	
2-Hexanone	50.4		"	50.0		101	70-139		9.36	30	
4-Methyl-2-pentanone	50.6		"	50.0		101	72-132		10.9	30	
Acetone	43.8		"	50.0		87.7	36-155		7.09	30	
Acrolein	42.4		"	50.0		84.8	10-238		2.39	30	
Acrylonitrile	54.1		"	50.0		108	66-141		10.5	30	
Benzene	52.2		"	50.0		104	77-127		6.34	30	
Bromochloromethane	50.3		"	50.0		101	74-129		7.27	30	
Bromodichloromethane	57.3		"	50.0		115	81-124		6.49	30	
Bromoform	55.9		"	50.0		112	80-136		9.88	30	
Bromomethane	56.5		"	50.0		113	32-177		6.62	30	

Volatile Organic Compounds by GC/MS - Quality Control Data

York Analytical Laboratories, Inc.

Analyte	Result	Reporting Limit	Units	Spike Level	Source* Result	%REC	%REC Limits	Flag	RPD	RPD Limit	Flag
Batch BG10224 - EPA 5035A											
LCS Dup (BG10224-BSD1) LCS Dup							Prepared & Analyzed: 07/02/2021				
Carbon disulfide	64.6		ug/L	50.0		129	10-136		4.71	30	
Carbon tetrachloride	57.6		"	50.0		115	66-143		4.64	30	
Chlorobenzene	51.3		"	50.0		103	86-120		6.77	30	
Chloroethane	55.7		"	50.0		111	51-142		2.62	30	
Chloroform	56.1		"	50.0		112	76-131		4.65	30	
Chloromethane	47.8		"	50.0		95.6	49-132		4.65	30	
cis-1,2-Dichloroethylene	53.1		"	50.0		106	74-132		4.51	30	
cis-1,3-Dichloropropylene	54.7		"	50.0		109	81-129		7.78	30	
Cyclohexane	46.4		"	50.0		92.8	70-130		5.63	30	
Dibromochloromethane	54.3		"	50.0		109	10-200		8.89	30	
Dibromomethane	52.8		"	50.0		106	83-124		7.01	30	
Dichlorodifluoromethane	58.9		"	50.0		118	28-158		4.36	30	
Ethyl Benzene	51.3		"	50.0		103	84-125		5.18	30	
Hexachlorobutadiene	58.1		"	50.0		116	83-133		6.14	30	
Isopropylbenzene	50.9		"	50.0		102	81-127		6.30	30	
Methyl acetate	45.3		"	50.0		90.6	41-143		8.90	30	
Methyl tert-butyl ether (MTBE)	54.0		"	50.0		108	74-131		5.93	30	
Methylcyclohexane	47.5		"	50.0		95.1	70-130		4.65	30	
Methylene chloride	51.2		"	50.0		102	57-141		6.09	30	
n-Butylbenzene	51.2		"	50.0		102	80-130		2.43	30	
n-Propylbenzene	49.4		"	50.0		98.9	74-136		5.98	30	
o-Xylene	51.8		"	50.0		104	83-123		6.44	30	
p- & m- Xylenes	105		"	100		105	82-128		7.35	30	
p-Isopropyltoluene	53.6		"	50.0		107	85-125		5.68	30	
sec-Butylbenzene	54.1		"	50.0		108	83-125		5.41	30	
Styrene	52.7		"	50.0		105	86-126		7.34	30	
tert-Butyl alcohol (TBA)	344		"	250		137	70-130	High Bias	10.2	30	
tert-Butylbenzene	52.4		"	50.0		105	80-127		6.14	30	
Tetrachloroethylene	51.3		"	50.0		103	80-129		6.59	30	
Toluene	51.0		"	50.0		102	85-121		6.60	30	
trans-1,2-Dichloroethylene	55.6		"	50.0		111	72-132		6.13	30	
trans-1,3-Dichloropropylene	50.9		"	50.0		102	78-132		7.44	30	
Trichloroethylene	53.8		"	50.0		108	84-123		7.12	30	
Trichlorofluoromethane	51.3		"	50.0		103	62-140		4.53	30	
Vinyl Chloride	49.1		"	50.0		98.2	52-130		2.68	30	
Surrogate: SURR: 1,2-Dichloroethane-d4	*52.5*		*"*	*50.0*		*105*	*77-125*				
Surrogate: SURR: Toluene-d8	*48.4*		*"*	*50.0*		*96.7*	*85-120*				
Surrogate: SURR: p-Bromofluorobenzene	*49.9*		*"*	*50.0*		*99.8*	*76-130*				

Volatile Organic Compounds by GC/MS - Quality Control Data

York Analytical Laboratories, Inc.

Analyte	Result	Reporting Limit	Units	Spike Level	Source* Result	%REC	%REC Limits	Flag	RPD	RPD Limit	Flag
Batch BG10403 - EPA 5035A											
Blank (BG10403-BLK1) Blank									Prepared & Analyzed: 07/09/2021		
1,1,1,2-Tetrachloroethane	ND	0.0050	mg/kg wet								
1,1,1-Trichloroethane	ND	0.0050	"								
1,1,2,2-Tetrachloroethane	ND	0.0050	"								
1,1,2-Trichloro-1,2,2-trifluoroethane (Freon 113)	ND	0.0050	"								
1,1,2-Trichloroethane	ND	0.0050	"								
1,1-Dichloroethane	ND	0.0050	"								
1,1-Dichloroethylene	ND	0.0050	"								
1,2,3-Trichlorobenzene	ND	0.0050	"								
1,2,3-Trichloropropane	ND	0.0050	"								
1,2,4-Trichlorobenzene	ND	0.0050	"								
1,2,4-Trimethylbenzene	ND	0.0050	"								
1,2-Dibromo-3-chloropropane	ND	0.0050	"								
1,2-Dibromoethane	ND	0.0050	"								
1,2-Dichlorobenzene	ND	0.0050	"								
1,2-Dichloroethane	ND	0.0050	"								
1,2-Dichloropropane	ND	0.0050	"								
1,3,5-Trimethylbenzene	ND	0.0050	"								
1,3-Dichlorobenzene	ND	0.0050	"								
1,4-Dichlorobenzene	ND	0.0050	"								
1,4-Dioxane	ND	0.10	"								
2-Butanone	ND	0.0050	"								
2-Hexanone	ND	0.0050	"								
4-Methyl-2-pentanone	ND	0.0050	"								
Acetone	ND	0.010	"								
Acrolein	ND	0.010	"								
Acrylonitrile	ND	0.0050	"								
Benzene	ND	0.0050	"								
Bromochloromethane	ND	0.0050	"								
Bromodichloromethane	ND	0.0050	"								
Bromoform	ND	0.0050	"								
Bromomethane	ND	0.0050	"								
Carbon disulfide	ND	0.0050	"								
Carbon tetrachloride	ND	0.0050	"								
Chlorobenzene	ND	0.0050	"								
Chloroethane	ND	0.0050	"								
Chloroform	ND	0.0050	"								
Chloromethane	ND	0.0050	"								
cis-1,2-Dichloroethylene	ND	0.0050	"								
cis-1,3-Dichloropropylene	ND	0.0050	"								
Cyclohexane	ND	0.0050	"								
Dibromochloromethane	ND	0.0050	"								
Dibromomethane	ND	0.0050	"								
Dichlorodifluoromethane	ND	0.0050	"								
Ethyl Benzene	ND	0.0050	"								
Hexachlorobutadiene	ND	0.0050	"								
Isopropylbenzene	ND	0.0050	"								
Methyl acetate	ND	0.0050	"								
Methyl tert-butyl ether (MTBE)	ND	0.0050	"								
Methylcyclohexane	ND	0.0050	"								
Methylene chloride	ND	0.010	"								
n-Butylbenzene	ND	0.0050	"								

Volatile Organic Compounds by GC/MS - Quality Control Data

York Analytical Laboratories, Inc.

Analyte	Result	Reporting Limit	Units	Spike Level	Source* Result	%REC	%REC Limits	Flag	RPD	RPD Limit	Flag
Batch BG10403 - EPA 5035A											
Blank (BG10403-BLK1) Blank							Prepared & Analyzed: 07/09/2021				
n-Propylbenzene	ND	0.0050	mg/kg wet								
o-Xylene	ND	0.0050	"								
p- & m- Xylenes	ND	0.010	"								
p-Isopropyltoluene	ND	0.0050	"								
sec-Butylbenzene	ND	0.0050	"								
Styrene	ND	0.0050	"								
tert-Butyl alcohol (TBA)	ND	0.0050	"								
tert-Butylbenzene	ND	0.0050	"								
Tetrachloroethylene	ND	0.0050	"								
Toluene	ND	0.0050	"								
trans-1,2-Dichloroethylene	ND	0.0050	"								
trans-1,3-Dichloropropylene	ND	0.0050	"								
Trichloroethylene	ND	0.0050	"								
Trichlorofluoromethane	ND	0.0050	"								
Vinyl Chloride	ND	0.0050	"								
Xylenes, Total	ND	0.015	"								
Surrogate: SURR: 1,2-Dichloroethane-d4	*53.2*		*ug/L*	*50.0*		*106*	*77-125*				
Surrogate: SURR: Toluene-d8	*50.0*		*"*	*50.0*		*100*	*85-120*				
Surrogate: SURR: p-Bromofluorobenzene	*48.6*		*"*	*50.0*		*97.3*	*76-130*				
Blank (BG10403-BLK2) MEOH BLANK							Prepared & Analyzed: 07/09/2021				
1,1,1,2-Tetrachloroethane	ND	0.50	mg/kg wet								
1,1,1-Trichloroethane	ND	0.50	"								
1,1,2,2-Tetrachloroethane	ND	0.50	"								
1,1,2-Trichloro-1,2,2-trifluoroethane (Freon 113)	ND	0.50	"								
1,1,2-Trichloroethane	ND	0.50	"								
1,1-Dichloroethane	ND	0.50	"								
1,1-Dichloroethylene	ND	0.50	"								
1,2,3-Trichlorobenzene	ND	0.50	"								
1,2,3-Trichloropropane	ND	0.50	"								
1,2,4-Trichlorobenzene	ND	0.50	"								
1,2,4-Trimethylbenzene	ND	0.50	"								
1,2-Dibromo-3-chloropropane	ND	0.50	"								
1,2-Dibromoethane	ND	0.50	"								
1,2-Dichlorobenzene	ND	0.50	"								
1,2-Dichloroethane	ND	0.50	"								
1,2-Dichloropropane	ND	0.50	"								
1,3,5-Trimethylbenzene	ND	0.50	"								
1,3-Dichlorobenzene	ND	0.50	"								
1,4-Dichlorobenzene	ND	0.50	"								
1,4-Dioxane	ND	10	"								
2-Butanone	ND	0.50	"								
2-Hexanone	ND	0.50	"								
4-Methyl-2-pentanone	ND	0.50	"								
Acetone	ND	1.0	"								
Acrolein	ND	1.0	"								
Acrylonitrile	ND	0.50	"								
Benzene	ND	0.50	"								
Bromochloromethane	ND	0.50	"								
Bromodichloromethane	ND	0.50	"								
Bromoform	ND	0.50	"								

Volatile Organic Compounds by GC/MS - Quality Control Data

York Analytical Laboratories, Inc.

Analyte	Result	Reporting Limit	Units	Spike Level	Source* Result	%REC	%REC Limits	Flag	RPD	RPD Limit	Flag
Batch BG10403 - EPA 5035A											
Blank (BG10403-BLK2) MEOH BLANK								Prepared & Analyzed: 07/09/2021			
Bromomethane	ND	0.50	mg/kg wet								
Carbon disulfide	ND	0.50	"								
Carbon tetrachloride	ND	0.50	"								
Chlorobenzene	ND	0.50	"								
Chloroethane	ND	0.50	"								
Chloroform	ND	0.50	"								
Chloromethane	ND	0.50	"								
cis-1,2-Dichloroethylene	ND	0.50	"								
cis-1,3-Dichloropropylene	ND	0.50	"								
Cyclohexane	ND	0.50	"								
Dibromochloromethane	ND	0.50	"								
Dibromomethane	ND	0.50	"								
Dichlorodifluoromethane	ND	0.50	"								
Ethyl Benzene	ND	0.50	"								
Hexachlorobutadiene	ND	0.50	"								
Isopropylbenzene	ND	0.50	"								
Methyl acetate	ND	0.50	"								
Methyl tert-butyl ether (MTBE)	ND	0.50	"								
Methylcyclohexane	ND	0.50	"								
Methylene chloride	0.81	1.0	"								
n-Butylbenzene	ND	0.50	"								
n-Propylbenzene	ND	0.50	"								
o-Xylene	ND	0.50	"								
p- & m- Xylenes	ND	1.0	"								
p-Isopropyltoluene	ND	0.50	"								
sec-Butylbenzene	ND	0.50	"								
Styrene	ND	0.50	"								
tert-Butyl alcohol (TBA)	ND	0.50	"								
tert-Butylbenzene	ND	0.50	"								
Tetrachloroethylene	ND	0.50	"								
Toluene	ND	0.50	"								
trans-1,2-Dichloroethylene	ND	0.50	"								
trans-1,3-Dichloropropylene	ND	0.50	"								
Trichloroethylene	ND	0.50	"								
Trichlorofluoromethane	ND	0.50	"								
Vinyl Chloride	ND	0.50	"								
Xylenes, Total	ND	1.5	"								
Surrogate: SURR: 1,2-Dichloroethane-d4	*52.0*		*ug/L*	*50.0*		*104*	*77-125*				
Surrogate: SURR: Toluene-d8	*49.9*		*"*	*50.0*		*99.8*	*85-120*				
Surrogate: SURR: p-Bromofluorobenzene	*49.5*		*"*	*50.0*		*98.9*	*76-130*				

Volatile Organic Compounds by GC/MS - Quality Control Data

York Analytical Laboratories, Inc.

Analyte	Result	Reporting Limit	Units	Spike Level	Source* Result	%REC	%REC Limits	Flag	RPD	RPD Limit	Flag
Batch BG10403 - EPA 5035A											
LCS (BG10403-BS1) LCS							Prepared & Analyzed: 07/09/2021				
1,1,1,2-Tetrachloroethane	49.1		ug/L	50.0		98.3	75-129				
1,1,1-Trichloroethane	50.5		"	50.0		101	71-137				
1,1,2,2-Tetrachloroethane	50.0		"	50.0		99.9	79-129				
1,1,2-Trichloro-1,2,2-trifluoroethane (Freon 113)	57.8		"	50.0		116	58-146				
1,1,2-Trichloroethane	46.6		"	50.0		93.2	83-123				
1,1-Dichloroethane	48.9		"	50.0		97.7	75-130				
1,1-Dichloroethylene	58.2		"	50.0		116	64-137				
1,2,3-Trichlorobenzene	49.2		"	50.0		98.3	81-140				
1,2,3-Trichloropropane	50.2		"	50.0		100	81-126				
1,2,4-Trichlorobenzene	49.1		"	50.0		98.2	80-141				
1,2,4-Trimethylbenzene	51.8		"	50.0		104	84-125				
1,2-Dibromo-3-chloropropane	39.3		"	50.0		78.7	74-142				
1,2-Dibromoethane	49.0		"	50.0		98.0	86-123				
1,2-Dichlorobenzene	48.3		"	50.0		96.7	85-122				
1,2-Dichloroethane	48.6		"	50.0		97.1	71-133				
1,2-Dichloropropane	50.0		"	50.0		100	81-122				
1,3,5-Trimethylbenzene	52.0		"	50.0		104	82-126				
1,3-Dichlorobenzene	49.3		"	50.0		98.5	84-124				
1,4-Dichlorobenzene	49.5		"	50.0		99.0	84-124				
1,4-Dioxane	1040		"	1050		98.8	10-228				
2-Butanone	40.2		"	50.0		80.3	58-147				
2-Hexanone	44.7		"	50.0		89.4	70-139				
4-Methyl-2-pentanone	47.8		"	50.0		95.5	72-132				
Acetone	30.2		"	50.0		60.4	36-155				
Acrolein	52.8		"	50.0		106	10-238				
Acrylonitrile	47.5		"	50.0		94.9	66-141				
Benzene	51.8		"	50.0		104	77-127				
Bromochloromethane	48.9		"	50.0		97.8	74-129				
Bromodichloromethane	48.4		"	50.0		96.7	81-124				
Bromoform	38.6		"	50.0		77.3	80-136	Low Bias			
Bromomethane	47.9		"	50.0		95.9	32-177				
Carbon disulfide	85.7		"	50.0		171	10-136	High Bias			
Carbon tetrachloride	53.2		"	50.0		106	66-143				
Chlorobenzene	48.6		"	50.0		97.3	86-120				
Chloroethane	46.8		"	50.0		93.7	51-142				
Chloroform	48.0		"	50.0		95.9	76-131				
Chloromethane	38.2		"	50.0		76.3	49-132				
cis-1,2-Dichloroethylene	50.3		"	50.0		101	74-132				
cis-1,3-Dichloropropylene	49.1		"	50.0		98.3	81-129				
Cyclohexane	59.7		"	50.0		119	70-130				
Dibromochloromethane	47.7		"	50.0		95.5	10-200				
Dibromomethane	49.0		"	50.0		97.9	83-124				
Dichlorodifluoromethane	28.4		"	50.0		56.8	28-158				
Ethyl Benzene	52.5		"	50.0		105	84-125				
Hexachlorobutadiene	51.1		"	50.0		102	83-133				
Isopropylbenzene	50.8		"	50.0		102	81-127				
Methyl acetate	43.5		"	50.0		87.0	41-143				
Methyl tert-butyl ether (MTBE)	46.5		"	50.0		93.0	74-131				
Methylcyclohexane	58.4		"	50.0		117	70-130				
Methylene chloride	54.7		"	50.0		109	57-141				
n-Butylbenzene	52.7		"	50.0		105	80-130				

Volatile Organic Compounds by GC/MS - Quality Control Data

York Analytical Laboratories, Inc.

Analyte	Result	Reporting Limit	Units	Spike Level	Source* Result	%REC	%REC Limits	Flag	RPD	RPD Limit	Flag
Batch BG10403 - EPA 5035A											
LCS (BG10403-BS1) LCS							Prepared & Analyzed: 07/09/2021				
n-Propylbenzene	51.0		ug/L	50.0		102	74-136				
o-Xylene	51.9		"	50.0		104	83-123				
p- & m- Xylenes	105		"	100		105	82-128				
p-Isopropyltoluene	52.2		"	50.0		104	85-125				
sec-Butylbenzene	53.4		"	50.0		107	83-125				
Styrene	52.2		"	50.0		104	86-126				
tert-Butyl alcohol (TBA)	204		"	250		81.5	70-130				
tert-Butylbenzene	50.4		"	50.0		101	80-127				
Tetrachloroethylene	38.5		"	50.0		77.0	80-129	Low Bias			
Toluene	52.2		"	50.0		104	85-121				
trans-1,2-Dichloroethylene	59.1		"	50.0		118	72-132				
trans-1,3-Dichloropropylene	48.4		"	50.0		96.8	78-132				
Trichloroethylene	52.0		"	50.0		104	84-123				
Trichlorofluoromethane	46.1		"	50.0		92.2	62-140				
Vinyl Chloride	41.3		"	50.0		82.6	52-130				
Surrogate: SURR: 1,2-Dichloroethane-d4	*50.6*		*"*	*50.0*		*101*	*77-125*				
Surrogate: SURR: Toluene-d8	*51.1*		*"*	*50.0*		*102*	*85-120*				
Surrogate: SURR: p-Bromofluorobenzene	*50.1*		*"*	*50.0*		*100*	*76-130*				
LCS Dup (BG10403-BSD1) LCS Dup							Prepared & Analyzed: 07/09/2021				
1,1,1,2-Tetrachloroethane	54.0		ug/L	50.0		108	75-129		9.44	30	
1,1,1-Trichloroethane	57.5		"	50.0		115	71-137		13.0	30	
1,1,2,2-Tetrachloroethane	54.8		"	50.0		110	79-129		9.20	30	
1,1,2-Trichloro-1,2,2-trifluoroethane (Freon 113)	64.8		"	50.0		130	58-146		11.4	30	
1,1,2-Trichloroethane	51.2		"	50.0		102	83-123		9.36	30	
1,1-Dichloroethane	54.3		"	50.0		109	75-130		10.6	30	
1,1-Dichloroethylene	65.7		"	50.0		131	64-137		12.1	30	
1,2,3-Trichlorobenzene	54.9		"	50.0		110	81-140		11.1	30	
1,2,3-Trichloropropane	55.9		"	50.0		112	81-126		10.7	30	
1,2,4-Trichlorobenzene	54.4		"	50.0		109	80-141		10.3	30	
1,2,4-Trimethylbenzene	57.3		"	50.0		115	84-125		10.1	30	
1,2-Dibromo-3-chloropropane	44.9		"	50.0		89.8	74-142		13.2	30	
1,2-Dibromoethane	54.8		"	50.0		110	86-123		11.2	30	
1,2-Dichlorobenzene	52.8		"	50.0		106	85-122		8.90	30	
1,2-Dichloroethane	54.1		"	50.0		108	71-133		10.8	30	
1,2-Dichloropropane	55.0		"	50.0		110	81-122		9.47	30	
1,3,5-Trimethylbenzene	57.8		"	50.0		116	82-126		10.6	30	
1,3-Dichlorobenzene	54.3		"	50.0		109	84-124		9.75	30	
1,4-Dichlorobenzene	54.3		"	50.0		109	84-124		9.19	30	
1,4-Dioxane	1220		"	1050		116	10-228		16.1	30	
2-Butanone	48.2		"	50.0		96.4	58-147		18.2	30	
2-Hexanone	52.0		"	50.0		104	70-139		15.1	30	
4-Methyl-2-pentanone	54.7		"	50.0		109	72-132		13.5	30	
Acetone	34.7		"	50.0		69.3	36-155		13.8	30	
Acrolein	60.4		"	50.0		121	10-238		13.4	30	
Acrylonitrile	55.4		"	50.0		111	66-141		15.5	30	
Benzene	58.1		"	50.0		116	77-127		11.4	30	
Bromochloromethane	53.8		"	50.0		108	74-129		9.51	30	
Bromodichloromethane	53.6		"	50.0		107	81-124		10.2	30	
Bromoform	43.9		"	50.0		87.8	80-136		12.7	30	
Bromomethane	49.2		"	50.0		98.3	32-177		2.53	30	

Volatile Organic Compounds by GC/MS - Quality Control Data

York Analytical Laboratories, Inc.

Analyte	Result	Reporting Limit	Units	Spike Level	Source* Result	%REC	%REC Limits	Flag	RPD	RPD Limit	Flag
Batch BG10403 - EPA 5035A											
LCS Dup (BG10403-BSD1) LCS Dup								Prepared & Analyzed: 07/09/2021			
Carbon disulfide	97.2		ug/L	50.0		194	10-136	High Bias	12.6	30	
Carbon tetrachloride	61.0		"	50.0		122	66-143		13.7	30	
Chlorobenzene	53.8		"	50.0		108	86-120		10.1	30	
Chloroethane	48.7		"	50.0		97.4	51-142		3.89	30	
Chloroform	53.4		"	50.0		107	76-131		10.7	30	
Chloromethane	41.6		"	50.0		83.3	49-132		8.75	30	
cis-1,2-Dichloroethylene	55.9		"	50.0		112	74-132		10.6	30	
cis-1,3-Dichloropropylene	54.5		"	50.0		109	81-129		10.3	30	
Cyclohexane	67.7		"	50.0		135	70-130	High Bias	12.5	30	
Dibromochloromethane	53.1		"	50.0		106	10-200		10.6	30	
Dibromomethane	54.2		"	50.0		108	83-124		10.1	30	
Dichlorodifluoromethane	32.0		"	50.0		63.9	28-158		11.8	30	
Ethyl Benzene	58.7		"	50.0		117	84-125		11.3	30	
Hexachlorobutadiene	57.3		"	50.0		115	83-133		11.5	30	
Isopropylbenzene	56.8		"	50.0		114	81-127		11.1	30	
Methyl acetate	49.3		"	50.0		98.7	41-143		12.6	30	
Methyl tert-butyl ether (MTBE)	51.5		"	50.0		103	74-131		10.2	30	
Methylcyclohexane	65.9		"	50.0		132	70-130	High Bias	12.1	30	
Methylene chloride	59.8		"	50.0		120	57-141		8.99	30	
n-Butylbenzene	59.0		"	50.0		118	80-130		11.3	30	
n-Propylbenzene	57.0		"	50.0		114	74-136		11.2	30	
o-Xylene	57.9		"	50.0		116	83-123		11.0	30	
p- & m- Xylenes	118		"	100		118	82-128		11.8	30	
p-Isopropyltoluene	58.4		"	50.0		117	85-125		11.1	30	
sec-Butylbenzene	59.6		"	50.0		119	83-125		11.1	30	
Styrene	58.0		"	50.0		116	86-126		10.5	30	
tert-Butyl alcohol (TBA)	246		"	250		98.6	70-130		19.0	30	
tert-Butylbenzene	56.3		"	50.0		113	80-127		11.2	30	
Tetrachloroethylene	43.6		"	50.0		87.2	80-129		12.4	30	
Toluene	58.3		"	50.0		117	85-121		11.0	30	
trans-1,2-Dichloroethylene	66.2		"	50.0		132	72-132		11.4	30	
trans-1,3-Dichloropropylene	53.7		"	50.0		107	78-132		10.3	30	
Trichloroethylene	58.8		"	50.0		118	84-123		12.2	30	
Trichlorofluoromethane	50.0		"	50.0		99.9	62-140		8.06	30	
Vinyl Chloride	44.6		"	50.0		89.3	52-130		7.82	30	
Surrogate: SURR: 1,2-Dichloroethane-d4	*52.2*		*"*	*50.0*		*104*	*77-125*				
Surrogate: SURR: Toluene-d8	*50.6*		*"*	*50.0*		*101*	*85-120*				
Surrogate: SURR: p-Bromofluorobenzene	*49.6*		*"*	*50.0*		*99.3*	*76-130*				

Semivolatile Organic Compounds by GC/MS - Quality Control Data

York Analytical Laboratories, Inc.

Analyte	Result	Reporting Limit	Units	Spike Level	Source* Result	%REC	%REC Limits	Flag	RPD	RPD Limit	Flag
Batch BG10143 - EPA 3546 SVOA											
Matrix Spike (BG10143-MS1) Matrix Spike	*Source sample: 21F1470-03 (Matrix Spike)							Prepared: 07/02/2021 Analyzed: 07/06/2021			
1,1-Biphenyl	0.589	0.0866	mg/kg dry	0.865	ND	68.1	10-130				
1,2,4,5-Tetrachlorobenzene	0.609	0.173	"	0.865	ND	70.4	10-133				
1,2-Diphenylhydrazine (as Azobenzene)	0.524	0.0866	"	0.865	ND	60.6	10-144				
2,3,4,6-Tetrachlorophenol	0.538	0.173	"	0.865	ND	62.2	30-130				
2,4,5-Trichlorophenol	0.634	0.0866	"	0.865	ND	73.3	10-127				
2,4,6-Trichlorophenol	0.618	0.0866	"	0.865	ND	71.4	10-132				
2,4-Dichlorophenol	0.551	0.0866	"	0.865	ND	63.7	10-128				
2,4-Dimethylphenol	0.473	0.0866	"	0.865	ND	54.7	10-137				
2,4-Dinitrophenol	0.480	0.173	"	0.865	ND	55.5	10-171				
2,4-Dinitrotoluene	0.724	0.0866	"	0.865	ND	83.7	16-135				
2,6-Dinitrotoluene	0.726	0.0866	"	0.865	ND	84.0	18-131				
2-Chloronaphthalene	0.605	0.0866	"	0.865	ND	69.9	10-129				
2-Chlorophenol	0.580	0.0866	"	0.865	ND	67.0	15-116				
2-Methylnaphthalene	0.610	0.0866	"	0.865	ND	70.6	10-147				
2-Methylphenol	0.539	0.0866	"	0.865	ND	62.3	10-136				
2-Nitroaniline	0.686	0.173	"	0.865	ND	79.3	10-137				
2-Nitrophenol	0.688	0.0866	"	0.865	ND	79.5	10-129				
3- & 4-Methylphenols	0.476	0.0866	"	0.865	ND	55.0	10-123				
3,3-Dichlorobenzidine	0.504	0.0866	"	0.865	ND	58.3	10-155				
3-Nitroaniline	0.622	0.173	"	0.865	ND	71.9	12-133				
4,6-Dinitro-2-methylphenol	0.641	0.173	"	0.865	ND	74.1	10-155				
4-Bromophenyl phenyl ether	0.628	0.0866	"	0.865	ND	72.6	14-128				
4-Chloro-3-methylphenol	0.509	0.0866	"	0.865	ND	58.9	10-134				
4-Chloroaniline	0.504	0.0866	"	0.865	ND	58.2	10-145				
4-Chlorophenyl phenyl ether	0.580	0.0866	"	0.865	ND	67.0	14-130				
4-Nitroaniline	0.607	0.173	"	0.865	ND	70.2	10-147				
4-Nitrophenol	0.495	0.173	"	0.865	ND	57.2	10-137				
Acenaphthene	0.569	0.0866	"	0.865	ND	65.8	10-146				
Acenaphthylene	0.592	0.0866	"	0.865	ND	68.4	10-134				
Acetophenone	0.558	0.0866	"	0.865	ND	64.5	10-116				
Aniline	0.546	0.347	"	0.865	ND	63.1	10-123				
Anthracene	0.623	0.0866	"	0.865	ND	72.0	10-142				
Atrazine	0.616	0.0866	"	0.865	ND	71.2	19-115				
Benzaldehyde	0.594	0.0866	"	0.865	ND	68.7	10-125				
Benzo(a)anthracene	0.666	0.0866	"	0.865	ND	77.0	10-158				
Benzo(a)pyrene	0.666	0.0866	"	0.865	ND	77.0	10-180				
Benzo(b)fluoranthene	0.673	0.0866	"	0.865	ND	77.8	10-200				
Benzo(g,h,i)perylene	0.699	0.0866	"	0.865	ND	80.9	10-138				
Benzo(k)fluoranthene	0.608	0.0866	"	0.865	ND	70.3	10-197				
Benzoic acid	0.383	0.0866	"	0.865	ND	44.2	10-166				
Benzyl alcohol	0.611	0.0866	"	0.865	ND	70.6	12-124				
Benzyl butyl phthalate	0.676	0.0866	"	0.865	ND	78.2	10-154				
Bis(2-chloroethoxy)methane	0.513	0.0866	"	0.865	ND	59.4	10-132				
Bis(2-chloroethyl)ether	0.510	0.0866	"	0.865	ND	59.0	10-119				
Bis(2-chloroisopropyl)ether	0.434	0.0866	"	0.865	ND	50.2	10-139				
Bis(2-ethylhexyl)phthalate	0.720	0.0866	"	0.865	ND	83.3	10-167				
Caprolactam	0.578	0.173	"	0.865	ND	66.8	10-132				
Carbazole	0.604	0.0866	"	0.865	ND	69.8	10-167				
Chrysene	0.662	0.0866	"	0.865	ND	76.6	10-156				
Dibenzo(a,h)anthracene	0.681	0.0866	"	0.865	ND	78.7	10-137				
Dibenzofuran	0.596	0.0866	"	0.865	ND	68.9	10-147				

Semivolatile Organic Compounds by GC/MS - Quality Control Data

York Analytical Laboratories, Inc.

Batch BG10143 - EPA 3546 SVOA

Matrix Spike (BG10143-MS1) Matrix Spike *Source sample: 21F1470-03 (Matrix Spike) Prepared: 07/02/2021 Analyzed: 07/06/2021

Analyte	Result	Reporting Limit	Units	Spike Level	Source* Result	%REC	%REC Limits	Flag	RPD	RPD Limit	Flag
Diethyl phthalate	0.585	0.0866	mg/kg dry	0.865	ND	67.7	20-120				
Dimethyl phthalate	0.625	0.0866	"	0.865	ND	72.2	18-131				
Di-n-butyl phthalate	0.652	0.0866	"	0.865	ND	75.4	10-137				
Di-n-octyl phthalate	0.712	0.0866	"	0.865	ND	82.3	10-180				
Diphenylamine	0.705	0.173	"	0.865	ND	81.5	40-140				
Fluoranthene	0.611	0.0866	"	0.865	ND	70.6	10-160				
Fluorene	0.595	0.0866	"	0.865	ND	68.8	10-157				
Hexachlorobenzene	0.472	0.0866	"	0.865	ND	54.6	10-137				
Hexachlorobutadiene	0.534	0.0866	"	0.865	ND	61.8	10-132				
Hexachlorocyclopentadiene	0.294	0.0866	"	0.865	ND	34.0	10-106				
Hexachloroethane	0.526	0.0866	"	0.865	ND	60.8	10-110				
Indeno(1,2,3-cd)pyrene	0.700	0.0866	"	0.865	ND	81.0	10-144				
Isophorone	0.479	0.0866	"	0.865	ND	55.4	10-132				
Naphthalene	0.576	0.0866	"	0.865	ND	66.6	10-141				
Nitrobenzene	0.529	0.0866	"	0.865	ND	61.2	10-131				
N-Nitrosodimethylamine	0.494	0.0866	"	0.865	ND	57.1	10-126				
N-nitroso-di-n-propylamine	0.444	0.0866	"	0.865	ND	51.4	10-125				
N-Nitrosodiphenylamine	0.666	0.0866	"	0.865	ND	77.0	10-177				
Pentachlorophenol	0.332	0.0866	"	0.865	ND	38.4	10-153				
Phenanthrene	0.605	0.0866	"	0.865	ND	70.0	10-148				
Phenol	0.603	0.0866	"	0.865	ND	69.8	10-126				
Pyrene	0.649	0.0866	"	0.865	ND	75.0	10-165				
Pyridine	0.329	0.347	"	0.865	ND	38.1	10-83				
Surrogate: SURR: 2-Fluorophenol	*1.15*		*"*	*1.73*		*66.4*	*20-108*				
Surrogate: SURR: Phenol-d5	*1.10*		*"*	*1.73*		*63.4*	*23-114*				
Surrogate: SURR: Nitrobenzene-d5	*0.540*		*"*	*0.865*		*62.4*	*22-108*				
Surrogate: SURR: 2-Fluorobiphenyl	*0.596*		*"*	*0.865*		*68.9*	*21-113*				
Surrogate: SURR: 2,4,6-Tribromophenol	*1.39*		*"*	*1.73*		*80.4*	*19-110*				
Surrogate: SURR: Terphenyl-d14	*0.859*		*"*	*0.865*		*99.3*	*24-116*				

Semivolatile Organic Compounds by GC/MS - Quality Control Data

York Analytical Laboratories, Inc.

Analyte	Result	Reporting Limit	Units	Spike Level	Source* Result	%REC	%REC Limits	Flag	RPD	RPD Limit	Flag
Batch BG10143 - EPA 3546 SVOA											
Matrix Spike Dup (BG10143-! Matrix Spike Dup	*Source sample: 21F1470-03 (Matrix Spike Dup)								Prepared: 07/02/2021 Analyzed: 07/06/2021		
1,1-Biphenyl	0.562	0.0866	mg/kg dry	0.865	ND	65.0	10-130		4.57	30	
1,2,4,5-Tetrachlorobenzene	0.625	0.173	"	0.865	ND	72.2	10-133		2.58	30	
1,2-Diphenylhydrazine (as Azobenzene)	0.526	0.0866	"	0.865	ND	60.8	10-144		0.263	30	
2,3,4,6-Tetrachlorophenol	0.503	0.173	"	0.865	ND	58.2	30-130		6.78	30	
2,4,5-Trichlorophenol	0.615	0.0866	"	0.865	ND	71.1	10-127		2.99	30	
2,4,6-Trichlorophenol	0.596	0.0866	"	0.865	ND	68.9	10-132		3.65	30	
2,4-Dichlorophenol	0.542	0.0866	"	0.865	ND	62.6	10-128		1.65	30	
2,4-Dimethylphenol	0.450	0.0866	"	0.865	ND	52.1	10-137		4.94	30	
2,4-Dinitrophenol	0.438	0.173	"	0.865	ND	50.6	10-171		9.19	30	
2,4-Dinitrotoluene	0.712	0.0866	"	0.865	ND	82.3	16-135		1.64	30	
2,6-Dinitrotoluene	0.761	0.0866	"	0.865	ND	88.0	18-131		4.65	30	
2-Chloronaphthalene	0.594	0.0866	"	0.865	ND	68.7	10-129		1.73	30	
2-Chlorophenol	0.573	0.0866	"	0.865	ND	66.2	15-116		1.20	30	
2-Methylnaphthalene	0.586	0.0866	"	0.865	ND	67.8	10-147		4.05	30	
2-Methylphenol	0.547	0.0866	"	0.865	ND	63.2	10-136		1.40	30	
2-Nitroaniline	0.659	0.173	"	0.865	ND	76.2	10-137		4.01	30	
2-Nitrophenol	0.651	0.0866	"	0.865	ND	75.3	10-129		5.48	30	
3- & 4-Methylphenols	0.484	0.0866	"	0.865	ND	56.0	10-123		1.73	30	
3,3-Dichlorobenzidine	0.487	0.0866	"	0.865	ND	56.3	10-155		3.49	30	
3-Nitroaniline	0.607	0.173	"	0.865	ND	70.2	12-133		2.48	30	
4,6-Dinitro-2-methylphenol	0.669	0.173	"	0.865	ND	77.4	10-155		4.33	30	
4-Bromophenyl phenyl ether	0.598	0.0866	"	0.865	ND	69.2	14-128		4.85	30	
4-Chloro-3-methylphenol	0.511	0.0866	"	0.865	ND	59.1	10-134		0.407	30	
4-Chloroaniline	0.505	0.0866	"	0.865	ND	58.4	10-145		0.274	30	
4-Chlorophenyl phenyl ether	0.586	0.0866	"	0.865	ND	67.8	14-130		1.07	30	
4-Nitroaniline	0.592	0.173	"	0.865	ND	68.5	10-147		2.42	30	
4-Nitrophenol	0.442	0.173	"	0.865	ND	51.1	10-137		11.2	30	
Acenaphthene	0.557	0.0866	"	0.865	ND	64.4	10-146		2.09	30	
Acenaphthylene	0.594	0.0866	"	0.865	ND	68.7	10-134		0.467	30	
Acetophenone	0.571	0.0866	"	0.865	ND	66.1	10-116		2.45	30	
Aniline	0.525	0.347	"	0.865	ND	60.7	10-123		3.88	30	
Anthracene	0.602	0.0866	"	0.865	ND	69.6	10-142		3.39	30	
Atrazine	0.590	0.0866	"	0.865	ND	68.2	19-115		4.25	30	
Benzaldehyde	0.624	0.0866	"	0.865	ND	72.2	10-125		4.88	30	
Benzo(a)anthracene	0.655	0.0866	"	0.865	ND	75.7	10-158		1.78	30	
Benzo(a)pyrene	0.654	0.0866	"	0.865	ND	75.6	10-180		1.78	30	
Benzo(b)fluoranthene	0.664	0.0866	"	0.865	ND	76.7	10-200		1.35	30	
Benzo(g,h,i)perylene	0.687	0.0866	"	0.865	ND	79.4	10-138		1.80	30	
Benzo(k)fluoranthene	0.611	0.0866	"	0.865	ND	70.6	10-197		0.454	30	
Benzoic acid	0.336	0.0866	"	0.865	ND	38.8	10-166		13.1	30	
Benzyl alcohol	0.635	0.0866	"	0.865	ND	73.4	12-124		3.89	30	
Benzyl butyl phthalate	0.678	0.0866	"	0.865	ND	78.4	10-154		0.307	30	
Bis(2-chloroethoxy)methane	0.497	0.0866	"	0.865	ND	57.5	10-132		3.15	30	
Bis(2-chloroethyl)ether	0.545	0.0866	"	0.865	ND	63.0	10-119		6.56	30	
Bis(2-chloroisopropyl)ether	0.422	0.0866	"	0.865	ND	48.8	10-139		2.75	30	
Bis(2-ethylhexyl)phthalate	0.735	0.0866	"	0.865	ND	85.0	10-167		2.00	30	
Caprolactam	0.574	0.173	"	0.865	ND	66.4	10-132		0.601	30	
Carbazole	0.576	0.0866	"	0.865	ND	66.6	10-167		4.81	30	
Chrysene	0.660	0.0866	"	0.865	ND	76.3	10-156		0.314	30	
Dibenzo(a,h)anthracene	0.657	0.0866	"	0.865	ND	75.9	10-137		3.62	30	
Dibenzofuran	0.590	0.0866	"	0.865	ND	68.2	10-147		0.933	30	

Semivolatile Organic Compounds by GC/MS - Quality Control Data

York Analytical Laboratories, Inc.

Analyte	Result	Reporting Limit	Units	Spike Level	Source* Result	%REC	%REC Limits	Flag	RPD	RPD Limit	Flag
Batch BG10143 - EPA 3546 SVOA											
Matrix Spike Dup (BG10143-! Matrix Spike Dup				*Source sample: 21F1470-03 (Matrix Spike Dup)					Prepared: 07/02/2021 Analyzed: 07/06/2021		
Diethyl phthalate	0.587	0.0866	mg/kg dry	0.865	ND	67.9	20-120		0.354	30	
Dimethyl phthalate	0.591	0.0866	"	0.865	ND	68.3	18-131		5.58	30	
Di-n-butyl phthalate	0.652	0.0866	"	0.865	ND	75.4	10-137		0.106	30	
Di-n-octyl phthalate	0.705	0.0866	"	0.865	ND	81.5	10-180		0.977	30	
Diphenylamine	0.701	0.173	"	0.865	ND	81.0	40-140		0.591	30	
Fluoranthene	0.608	0.0866	"	0.865	ND	70.3	10-160		0.454	30	
Fluorene	0.592	0.0866	"	0.865	ND	68.4	10-157		0.583	30	
Hexachlorobenzene	0.490	0.0866	"	0.865	ND	56.6	10-137		3.74	30	
Hexachlorobutadiene	0.527	0.0866	"	0.865	ND	60.9	10-132		1.44	30	
Hexachlorocyclopentadiene	0.268	0.0866	"	0.865	ND	31.0	10-106		9.36	30	
Hexachloroethane	0.567	0.0866	"	0.865	ND	65.6	10-110		7.59	30	
Indeno(1,2,3-cd)pyrene	0.695	0.0866	"	0.865	ND	80.4	10-144		0.694	30	
Isophorone	0.493	0.0866	"	0.865	ND	57.0	10-132		2.70	30	
Naphthalene	0.548	0.0866	"	0.865	ND	63.4	10-141		5.05	30	
Nitrobenzene	0.487	0.0866	"	0.865	ND	56.3	10-131		8.30	30	
N-Nitrosodimethylamine	0.495	0.0866	"	0.865	ND	57.2	10-126		0.140	30	
N-nitroso-di-n-propylamine	0.434	0.0866	"	0.865	ND	50.2	10-125		2.20	30	
N-Nitrosodiphenylamine	0.661	0.0866	"	0.865	ND	76.5	10-177		0.626	30	
Pentachlorophenol	0.333	0.0866	"	0.865	ND	38.5	10-153		0.208	30	
Phenanthrene	0.590	0.0866	"	0.865	ND	68.2	10-148		2.55	30	
Phenol	0.625	0.0866	"	0.865	ND	72.2	10-126		3.49	30	
Pyrene	0.675	0.0866	"	0.865	ND	78.1	10-165		3.97	30	
Pyridine	0.324	0.347	"	0.865	ND	37.5	10-83		1.48	30	
Surrogate: SURR: 2-Fluorophenol	*1.19*		*"*	*1.73*		*69.0*	*20-108*				
Surrogate: SURR: Phenol-d5	*1.14*		*"*	*1.73*		*66.1*	*23-114*				
Surrogate: SURR: Nitrobenzene-d5	*0.551*		*"*	*0.865*		*63.8*	*22-108*				
Surrogate: SURR: 2-Fluorobiphenyl	*0.637*		*"*	*0.865*		*73.6*	*21-113*				
Surrogate: SURR: 2,4,6-Tribromophenol	*1.41*		*"*	*1.73*		*81.3*	*19-110*				
Surrogate: SURR: Terphenyl-d14	*0.937*		*"*	*0.865*		*108*	*24-116*				

Semivolatile Organic Compounds by GC/MS - Quality Control Data

York Analytical Laboratories, Inc.

Analyte	Result	Reporting Limit	Units	Spike Level	Source* Result	%REC	%REC Limits	Flag	RPD	RPD Limit	Flag
Batch BG10168 - EPA 3510C											
Blank (BG10168-BLK1) Blank									Prepared: 07/06/2021 Analyzed: 07/07/2021		
1,1-Biphenyl	ND	5.00	ug/L								
1,2,4,5-Tetrachlorobenzene	ND	5.00	"								
1,2-Diphenylhydrazine (as Azobenzene)	ND	5.00	"								
2,3,4,6-Tetrachlorophenol	ND	5.00	"								
2,4,5-Trichlorophenol	ND	5.00	"								
2,4,6-Trichlorophenol	ND	5.00	"								
2,4-Dichlorophenol	ND	5.00	"								
2,4-Dimethylphenol	ND	5.00	"								
2,4-Dinitrophenol	ND	5.00	"								
2,4-Dinitrotoluene	ND	5.00	"								
2,6-Dinitrotoluene	ND	5.00	"								
2-Chloronaphthalene	ND	5.00	"								
2-Chlorophenol	ND	5.00	"								
2-Methylnaphthalene	ND	5.00	"								
2-Methylphenol	ND	5.00	"								
2-Nitroaniline	ND	5.00	"								
2-Nitrophenol	ND	5.00	"								
3- & 4-Methylphenols	ND	5.00	"								
3,3-Dichlorobenzidine	ND	5.00	"								
3-Nitroaniline	ND	5.00	"								
4,6-Dinitro-2-methylphenol	ND	5.00	"								
4-Bromophenyl phenyl ether	ND	5.00	"								
4-Chloro-3-methylphenol	ND	5.00	"								
4-Chloroaniline	ND	5.00	"								
4-Chlorophenyl phenyl ether	ND	5.00	"								
4-Nitroaniline	ND	5.00	"								
4-Nitrophenol	ND	5.00	"								
Acetophenone	ND	5.00	"								
Aniline	ND	5.00	"								
Benzaldehyde	ND	5.00	"								
Benzidine	ND	5.00	"								
Benzoic acid	ND	5.00	"								
Benzyl alcohol	ND	5.00	"								
Benzyl butyl phthalate	ND	5.00	"								
Bis(2-chloroethoxy)methane	ND	5.00	"								
Bis(2-chloroethyl)ether	ND	5.00	"								
Bis(2-chloroisopropyl)ether	ND	5.00	"								
Caprolactam	ND	5.00	"								
Carbazole	ND	5.00	"								
Dibenzofuran	ND	5.00	"								
Diethyl phthalate	ND	5.00	"								
Dimethyl phthalate	ND	5.00	"								
Di-n-butyl phthalate	ND	5.00	"								
Di-n-octyl phthalate	ND	5.00	"								
Diphenylamine	ND	5.00	"								
Hexachlorocyclopentadiene	ND	10.0	"								
Isophorone	ND	5.00	"								
N-nitroso-di-n-propylamine	ND	5.00	"								
N-Nitrosodiphenylamine	ND	5.00	"								
Phenol	ND	5.00	"								
Pyridine	ND	5.00	"								

Semivolatile Organic Compounds by GC/MS - Quality Control Data

York Analytical Laboratories, Inc.

Analyte	Result	Reporting Limit	Units	Spike Level	Source* Result	%REC	%REC Limits	Flag	RPD	RPD Limit	Flag
Batch BG10168 - EPA 3510C											
Blank (BG10168-BLK1) Blank								Prepared: 07/06/2021 Analyzed: 07/07/2021			
Surrogate: SURR: 2-Fluorophenol	*21.5*		*ug/L*	*50.0*		*43.1*	*19.7-63.1*				
Surrogate: SURR: Phenol-d5	*13.6*		*"*	*50.0*		*27.2*	*10.1-41.7*				
Surrogate: SURR: Nitrobenzene-d5	*15.4*		*"*	*25.0*		*61.4*	*50.2-113*				
Surrogate: SURR: 2-Fluorobiphenyl	*17.7*		*"*	*25.0*		*70.8*	*39.9-105*				
Surrogate: SURR: 2,4,6-Tribromophenol	*44.7*		*"*	*50.0*		*89.3*	*39.3-151*				
Surrogate: SURR: Terphenyl-d14	*29.2*		*"*	*25.0*		*117*	*30.7-106*				
Blank (BG10168-BLK2) Blank								Prepared & Analyzed: 07/06/2021			
Acenaphthene	ND	0.0500	ug/L								
Acenaphthylene	ND	0.0500	"								
Anthracene	ND	0.0500	"								
Atrazine	ND	0.500	"								
Benzo(a)anthracene	ND	0.0500	"								
Benzo(a)pyrene	ND	0.0500	"								
Benzo(b)fluoranthene	ND	0.0500	"								
Benzo(g,h,i)perylene	ND	0.0500	"								
Benzo(k)fluoranthene	ND	0.0500	"								
Bis(2-ethylhexyl)phthalate	ND	0.500	"								
Chrysene	ND	0.0500	"								
Dibenzo(a,h)anthracene	ND	0.0500	"								
Fluoranthene	ND	0.0500	"								
Fluorene	0.190	0.0500	"								
Hexachlorobenzene	ND	0.0200	"								
Hexachlorobutadiene	ND	0.500	"								
Hexachloroethane	ND	0.500	"								
Indeno(1,2,3-cd)pyrene	ND	0.0500	"								
Naphthalene	ND	0.0500	"								
Nitrobenzene	ND	0.250	"								
N-Nitrosodimethylamine	ND	0.500	"								
Pentachlorophenol	ND	0.250	"								
Phenanthrene	ND	0.0500	"								
Pyrene	0.0700	0.0500	"								

Semivolatile Organic Compounds by GC/MS - Quality Control Data

York Analytical Laboratories, Inc.

Analyte	Result	Reporting Limit	Units	Spike Level	Source* Result	%REC	%REC Limits	Flag	RPD	RPD Limit	Flag
Batch BG10168 - EPA 3510C											
LCS (BG10168-BS1) LCS								Prepared: 07/06/2021 Analyzed: 07/07/2021			
1,1-Biphenyl	16.2	5.00	ug/L	25.0		64.8	33-95				
1,2,4,5-Tetrachlorobenzene	17.5	5.00	"	50.0		35.1	26-120				
1,2-Diphenylhydrazine (as Azobenzene)	15.2	5.00	"	25.0		60.6	16-141				
2,3,4,6-Tetrachlorophenol	17.5	5.00	"	25.0		69.8	30-130				
2,4,5-Trichlorophenol	19.3	5.00	"	25.0		77.0	32-114				
2,4,6-Trichlorophenol	19.8	5.00	"	25.0		79.2	35-118				
2,4-Dichlorophenol	17.0	5.00	"	25.0		68.0	25-116				
2,4-Dimethylphenol	13.7	5.00	"	25.0		54.9	15-116				
2,4-Dinitrophenol	24.7	5.00	"	25.0		98.8	10-170				
2,4-Dinitrotoluene	23.5	5.00	"	25.0		94.0	41-128				
2,6-Dinitrotoluene	23.5	5.00	"	25.0		93.8	45-116				
2-Chloronaphthalene	17.4	5.00	"	25.0		69.8	33-112				
2-Chlorophenol	16.6	5.00	"	25.0		66.5	15-120				
2-Methylnaphthalene	17.2	5.00	"	25.0		68.7	24-118				
2-Methylphenol	15.2	5.00	"	25.0		60.8	10-110				
2-Nitroaniline	21.4	5.00	"	25.0		85.6	34-129				
2-Nitrophenol	20.3	5.00	"	25.0		81.2	28-118				
3- & 4-Methylphenols	13.1	5.00	"	25.0		52.4	10-107				
3,3-Dichlorobenzidine	16.9	5.00	"	50.0		33.9	15-187				
3-Nitroaniline	18.9	5.00	"	25.0		75.5	24-134				
4,6-Dinitro-2-methylphenol	22.7	5.00	"	25.0		90.6	10-153				
4-Bromophenyl phenyl ether	17.3	5.00	"	25.0		69.3	34-120				
4-Chloro-3-methylphenol	16.7	5.00	"	25.0		66.6	20-120				
4-Chloroaniline	15.0	5.00	"	25.0		60.0	10-147				
4-Chlorophenyl phenyl ether	17.5	5.00	"	25.0		69.8	27-121				
4-Nitroaniline	19.9	5.00	"	25.0		79.7	13-134				
4-Nitrophenol	9.85	5.00	"	25.0		39.4	10-131				
Acenaphthene	0.570	0.0500	"	25.0		2.28	25-116	Low Bias			
Acenaphthylene	0.600	0.0500	"	25.0		2.40	26-116	Low Bias			
Acetophenone	17.1	5.00	"	25.0		68.6	25-110				
Aniline	14.0	5.00	"	25.0		56.1	10-117				
Anthracene	0.630	0.0500	"	25.0		2.52	25-123	Low Bias			
Benzaldehyde	18.2	5.00	"	25.0		72.7	29-117				
Benzo(a)anthracene	0.680	0.0500	"	25.0		2.72	33-125	Low Bias			
Benzo(a)pyrene	0.650	0.0500	"	25.0		2.60	32-132	Low Bias			
Benzo(b)fluoranthene	0.690	0.0500	"	25.0		2.76	22-137	Low Bias			
Benzo(g,h,i)perylene	0.770	0.0500	"	25.0		3.08	10-138	Low Bias			
Benzo(k)fluoranthene	0.660	0.0500	"	25.0		2.64	20-137	Low Bias			
Benzoic acid	8.22	5.00	"	25.0		32.9	30-130				
Benzyl alcohol	18.2	5.00	"	25.0		72.8	10-117				
Benzyl butyl phthalate	20.8	5.00	"	25.0		83.1	29-133				
Bis(2-chloroethoxy)methane	14.1	5.00	"	25.0		56.4	10-154				
Bis(2-chloroethyl)ether	15.9	5.00	"	25.0		63.6	17-125				
Bis(2-chloroisopropyl)ether	11.8	5.00	"	25.0		47.2	10-139				
Bis(2-ethylhexyl)phthalate	1.33	0.500	"	25.0		5.32	10-189	Low Bias			
Caprolactam	6.11	5.00	"	25.0		24.4	10-137				
Carbazole	18.0	5.00	"	25.0		71.9	42-126				
Chrysene	0.650	0.0500	"	25.0		2.60	32-124	Low Bias			
Dibenzo(a,h)anthracene	0.780	0.0500	"	25.0		3.12	16-133	Low Bias			
Dibenzofuran	18.1	5.00	"	25.0		72.5	36-113				
Diethyl phthalate	18.5	5.00	"	25.0		74.0	38-115				

Semivolatile Organic Compounds by GC/MS - Quality Control Data

York Analytical Laboratories, Inc.

Analyte	Result	Reporting Limit	Units	Spike Level	Source* Result	%REC	%REC Limits	Flag	RPD	RPD Limit	Flag
Batch BG10168 - EPA 3510C											
LCS (BG10168-BS1) LCS								Prepared: 07/06/2021 Analyzed: 07/07/2021			
Dimethyl phthalate	19.1	5.00	ug/L	25.0		76.3	38-129				
Di-n-butyl phthalate	19.9	5.00	"	25.0		79.4	31-120				
Di-n-octyl phthalate	22.5	5.00	"	25.0		89.8	21-149				
Diphenylamine	21.5	5.00	"	25.0		86.0	40-140				
Fluoranthene	0.740	0.0500	"	25.0		2.96	32-121	Low Bias			
Fluorene	0.650	0.0500	"	25.0		2.60	28-118	Low Bias			
Hexachlorobenzene	0.520	0.0200	"	25.0		2.08	23-124	Low Bias			
Hexachlorobutadiene	0.560	0.500	"	25.0		2.24	15-123	Low Bias			
Hexachlorocyclopentadiene	6.81	10.0	"	25.0		27.2	10-130				
Hexachloroethane	0.610	0.500	"	25.0		2.44	18-115	Low Bias			
Indeno(1,2,3-cd)pyrene	0.740	0.0500	"	25.0		2.96	15-135	Low Bias			
Isophorone	14.4	5.00	"	25.0		57.4	25-127				
Naphthalene	0.610	0.0500	"	25.0		2.44	18-120	Low Bias			
Nitrobenzene	0.720	0.250	"	25.0		2.88	21-121	Low Bias			
N-Nitrosodimethylamine	0.510	0.500	"	25.0		2.04	10-124	Low Bias			
N-nitroso-di-n-propylamine	14.2	5.00	"	25.0		56.8	26-122				
N-Nitrosodiphenylamine	19.8	5.00	"	25.0		79.0	23-149				
Pentachlorophenol	0.980	0.250	"	25.0		3.92	10-156	Low Bias			
Phenanthrene	0.640	0.0500	"	25.0		2.56	24-127	Low Bias			
Phenol	8.90	5.00	"	25.0		35.6	10-110				
Pyrene	0.670	0.0500	"	25.0		2.68	31-132	Low Bias			
Pyridine	9.97	5.00	"	25.5		39.1	10-90				
Surrogate: SURR: 2-Fluorophenol	*23.8*		*"*	*50.0*		*47.5*	*19.7-63.1*				
Surrogate: SURR: Phenol-d5	*15.2*		*"*	*50.0*		*30.3*	*10.1-41.7*				
Surrogate: SURR: Nitrobenzene-d5	*16.1*		*"*	*25.0*		*64.4*	*50.2-113*				
Surrogate: SURR: 2-Fluorobiphenyl	*17.8*		*"*	*25.0*		*71.2*	*39.9-105*				
Surrogate: SURR: 2,4,6-Tribromophenol	*46.6*		*"*	*50.0*		*93.3*	*39.3-151*				
Surrogate: SURR: Terphenyl-d14	*27.5*		*"*	*25.0*		*110*	*30.7-106*				

Semivolatile Organic Compounds by GC/MS - Quality Control Data

York Analytical Laboratories, Inc.

Analyte	Result	Reporting Limit	Units	Spike Level	Source* Result	%REC	%REC Limits	Flag	RPD	RPD Limit	Flag
Batch BG10168 - EPA 3510C											
LCS (BG10168-BS2) LCS							Prepared & Analyzed: 07/06/2021				
Acenaphthene	0.570	0.0500	ug/L	1.00		57.0	25-116				
Acenaphthylene	0.600	0.0500	"	1.00		60.0	26-116				
Anthracene	0.630	0.0500	"	1.00		63.0	25-123				
Benzo(a)anthracene	0.680	0.0500	"	1.00		68.0	33-125				
Benzo(a)pyrene	0.650	0.0500	"	1.00		65.0	32-132				
Benzo(b)fluoranthene	0.690	0.0500	"	1.00		69.0	22-137				
Benzo(g,h,i)perylene	0.770	0.0500	"	1.00		77.0	10-138				
Benzo(k)fluoranthene	0.660	0.0500	"	1.00		66.0	20-137				
Bis(2-ethylhexyl)phthalate	1.33	0.500	"	1.00		133	10-189				
Chrysene	0.650	0.0500	"	1.00		65.0	32-124				
Dibenzo(a,h)anthracene	0.780	0.0500	"	1.00		78.0	16-133				
Fluoranthene	0.740	0.0500	"	1.00		74.0	32-121				
Fluorene	0.650	0.0500	"	1.00		65.0	28-118				
Hexachlorobenzene	0.520	0.0200	"	1.00		52.0	23-124				
Hexachlorobutadiene	0.560	0.500	"	1.00		56.0	15-123				
Hexachloroethane	0.610	0.500	"	1.00		61.0	18-115				
Indeno(1,2,3-cd)pyrene	0.740	0.0500	"	1.00		74.0	15-135				
Naphthalene	0.610	0.0500	"	1.00		61.0	18-120				
Nitrobenzene	0.720	0.250	"	1.00		72.0	21-121				
N-Nitrosodimethylamine	0.510	0.500	"	1.00		51.0	10-124				
Pentachlorophenol	0.980	0.250	"	1.00		98.0	10-156				
Phenanthrene	0.640	0.0500	"	1.00		64.0	24-127				
Pyrene	0.670	0.0500	"	1.00		67.0	31-132				
LCS Dup (BG10168-BSD1) LCS Dup							Prepared: 07/06/2021 Analyzed: 07/07/2021				
1,1-Biphenyl	16.2	5.00	ug/L	25.0		65.0	33-95		0.308	20	
1,2,4,5-Tetrachlorobenzene	18.0	5.00	"	50.0		35.9	26-120		2.42	20	
1,2-Diphenylhydrazine (as Azobenzene)	14.5	5.00	"	25.0		58.2	16-141		4.18	20	
2,3,4,6-Tetrachlorophenol	15.9	5.00	"	25.0		63.4	30-130		9.60	20	
2,4,5-Trichlorophenol	20.0	5.00	"	25.0		80.2	32-114		3.97	20	
2,4,6-Trichlorophenol	19.9	5.00	"	25.0		79.4	35-118		0.252	20	
2,4-Dichlorophenol	16.3	5.00	"	25.0		65.2	25-116		4.26	20	
2,4-Dimethylphenol	13.4	5.00	"	25.0		53.5	15-116		2.58	20	
2,4-Dinitrophenol	24.1	5.00	"	25.0		96.4	10-170		2.50	20	
2,4-Dinitrotoluene	22.9	5.00	"	25.0		91.7	41-128		2.50	20	
2,6-Dinitrotoluene	23.1	5.00	"	25.0		92.5	45-116		1.42	20	
2-Chloronaphthalene	17.2	5.00	"	25.0		68.6	33-112		1.68	20	
2-Chlorophenol	16.0	5.00	"	25.0		64.2	15-120		3.55	20	
2-Methylnaphthalene	16.6	5.00	"	25.0		66.6	24-118		3.13	20	
2-Methylphenol	14.1	5.00	"	25.0		56.4	10-110		7.65	20	
2-Nitroaniline	20.7	5.00	"	25.0		82.8	34-129		3.42	20	
2-Nitrophenol	20.6	5.00	"	25.0		82.2	28-118		1.22	20	
3- & 4-Methylphenols	11.9	5.00	"	25.0		47.7	10-107		9.36	20	
3,3-Dichlorobenzidine	14.7	5.00	"	50.0		29.4	15-187		14.2	20	
3-Nitroaniline	18.7	5.00	"	25.0		74.7	24-134		1.01	20	
4,6-Dinitro-2-methylphenol	25.2	5.00	"	25.0		101	10-153		10.5	20	
4-Bromophenyl phenyl ether	17.8	5.00	"	25.0		71.2	34-120		2.73	20	
4-Chloro-3-methylphenol	15.8	5.00	"	25.0		63.3	20-120		5.17	20	
4-Chloroaniline	13.6	5.00	"	25.0		54.5	10-147		9.64	20	
4-Chlorophenyl phenyl ether	18.1	5.00	"	25.0		72.5	27-121		3.77	20	
4-Nitroaniline	16.6	5.00	"	25.0		66.2	13-134		18.5	20	

Semivolatile Organic Compounds by GC/MS - Quality Control Data

York Analytical Laboratories, Inc.

Analyte	Result	Reporting Limit	Units	Spike Level	Source* Result	%REC	%REC Limits	Flag	RPD	RPD Limit	Flag
Batch BG10168 - EPA 3510C											
LCS Dup (BG10168-BSD1) LCS Dup								Prepared: 07/06/2021 Analyzed: 07/07/2021			
4-Nitrophenol	10.7	5.00	ug/L	25.0		42.8	10-131		8.18	20	
Acetophenone	15.7	5.00	"	25.0		62.8	25-110		8.77	20	
Aniline	12.2	5.00	"	25.0		48.8	10-117		13.8	20	
Benzaldehyde	16.4	5.00	"	25.0		65.5	29-117		10.5	20	
Benzoic acid	8.50	5.00	"	25.0		34.0	30-130		3.35	20	
Benzyl alcohol	17.0	5.00	"	25.0		68.0	10-117		6.87	20	
Benzyl butyl phthalate	20.5	5.00	"	25.0		82.2	29-133		1.11	20	
Bis(2-chloroethoxy)methane	14.1	5.00	"	25.0		56.5	10-154		0.213	20	
Bis(2-chloroethyl)ether	15.5	5.00	"	25.0		62.1	17-125		2.42	20	
Bis(2-chloroisopropyl)ether	11.4	5.00	"	25.0		45.6	10-139		3.45	20	
Caprolactam	5.30	5.00	"	25.0		21.2	10-137		14.2	20	
Carbazole	18.0	5.00	"	25.0		72.0	42-126		0.111	20	
Dibenzofuran	17.6	5.00	"	25.0		70.6	36-113		2.74	20	
Diethyl phthalate	18.5	5.00	"	25.0		74.0	38-115		0.108	20	
Dimethyl phthalate	18.4	5.00	"	25.0		73.4	38-129		3.90	20	
Di-n-butyl phthalate	19.5	5.00	"	25.0		78.0	31-120		1.88	20	
Di-n-octyl phthalate	21.9	5.00	"	25.0		87.8	21-149		2.34	20	
Diphenylamine	21.5	5.00	"	25.0		86.0	40-140		0.0465	20	
Hexachlorocyclopentadiene	6.59	10.0	"	25.0		26.4	10-130		3.28	20	
Isophorone	14.1	5.00	"	25.0		56.5	25-127		1.61	20	
N-nitroso-di-n-propylamine	13.4	5.00	"	25.0		53.4	26-122		6.03	20	
N-Nitrosodiphenylamine	19.6	5.00	"	25.0		78.2	23-149		1.02	20	
Phenol	8.51	5.00	"	25.0		34.0	10-110		4.48	20	
Pyridine	8.65	5.00	"	25.5		33.9	10-90		14.2	20	
Surrogate: SURR: 2-Fluorophenol	*22.1*		*"*	*50.0*		*44.1*	*19.7-63.1*				
Surrogate: SURR: Phenol-d5	*14.7*		*"*	*50.0*		*29.3*	*10.1-41.7*				
Surrogate: SURR: Nitrobenzene-d5	*15.7*		*"*	*25.0*		*63.0*	*50.2-113*				
Surrogate: SURR: 2-Fluorobiphenyl	*18.2*		*"*	*25.0*		*73.0*	*39.9-105*				
Surrogate: SURR: 2,4,6-Tribromophenol	*44.9*		*"*	*50.0*		*89.8*	*39.3-151*				
Surrogate: SURR: Terphenyl-d14	*27.2*		*"*	*25.0*		*109*	*30.7-106*				

Semivolatile Organic Compounds by GC/MS/SIM - Quality Control Data

York Analytical Laboratories, Inc.

Analyte	Result	Reporting Limit	Units	Spike Level	Source* Result	%REC	%REC Limits	Flag	RPD	RPD Limit	Flag
Batch BG10240 - EPA 3550C											
Blank (BG10240-BLK1) Blank							Prepared & Analyzed: 07/07/2021				
1,4-Dioxane	ND	20.0	ug/kg								
Surrogate: 1,4-Dioxane-d8	*380*		*"*	*500*		*76.0*	*39-127.5*				
LCS (BG10240-BS1) LCS							Prepared & Analyzed: 07/07/2021				
1,4-Dioxane	514	20.0	ug/kg	500		103	40-130				
Surrogate: 1,4-Dioxane-d8	*370*		*"*	*500*		*74.0*	*39-127.5*				
Matrix Spike (BG10240-MS1) Matrix Spike *Source sample: 21G0136-01 (Matrix Spike)							Prepared & Analyzed: 07/07/2021				
1,4-Dioxane	519	20.0	ug/kg	500	ND	104	40-130				
Surrogate: 1,4-Dioxane-d8	*260*		*"*	*500*		*52.0*	*40-130*				
Matrix Spike Dup (BG10240-! Matrix Spike Dup *Source sample: 21G0136-01 (Matrix Spike Dup)							Prepared & Analyzed: 07/07/2021				
1,4-Dioxane	516	20.0	ug/kg	500	ND	103	40-130		0.580	30	
Surrogate: 1,4-Dioxane-d8	*310*		*"*	*500*		*62.0*	*40-130*				

PFAS Target compounds by LC/MS-MS - Quality Control Data

York Analytical Laboratories, Inc.

Batch BG10296 - SPE PFAS Extraction-Soil-EPA 537m

Blank (BG10296-BLK1) Blank — Prepared: 07/07/2021 Analyzed: 07/09/2021

Analyte	Result	Reporting Limit	Units	Spike Level	Source* Result	%REC	%REC Limits	Flag	RPD	RPD Limit	Flag
Perfluorobutanesulfonic acid (PFBS)	ND	0.241	ug/kg wet								
Perfluorohexanoic acid (PFHxA)	ND	0.241	"								
Perfluoroheptanoic acid (PFHpA)	ND	0.241	"								
Perfluorohexanesulfonic acid (PFHxS)	ND	0.241	"								
Perfluorooctanoic acid (PFOA)	ND	0.241	"								
Perfluorooctanesulfonic acid (PFOS)	ND	0.241	"								
Perfluorononanoic acid (PFNA)	ND	0.241	"								
Perfluorodecanoic acid (PFDA)	ND	0.241	"								
Perfluoroundecanoic acid (PFUnA)	ND	0.241	"								
Perfluorododecanoic acid (PFDoA)	ND	0.241	"								
Perfluorotridecanoic acid (PFTrDA)	ND	0.241	"								
Perfluorotetradecanoic acid (PFTA)	ND	0.241	"								
N-MeFOSAA	ND	0.241	"								
N-EtFOSAA	ND	0.241	"								
Perfluoropentanoic acid (PFPeA)	ND	0.241	"								
Perfluoro-1-octanesulfonamide (FOSA)	ND	0.241	"								
Perfluoro-1-heptanesulfonic acid (PFHpS)	ND	0.241	"								
Perfluoro-1-decanesulfonic acid (PFDS)	ND	0.241	"								
1H,1H,2H,2H-Perfluorooctanesulfonic acid (6:2 F	ND	0.241	"								
1H,1H,2H,2H-Perfluorodecanesulfonic acid (8:2 F	ND	0.241	"								
Perfluoro-n-butanoic acid (PFBA)	ND	0.241	"								
Surrogate: M3PFBS	*3.50*		*"*	*4.48*		*78.3*	*25-150*				
Surrogate: M5PFHxA	*3.86*		*"*	*4.82*		*80.2*	*25-150*				
Surrogate: M4PFHpA	*3.97*		*"*	*4.82*		*82.3*	*25-150*				
Surrogate: M3PFHxS	*3.19*		*"*	*4.56*		*70.1*	*25-150*				
Surrogate: Perfluoro-n-[13C8]octanoic acid (M8PFOA)	*3.72*		*"*	*4.82*		*77.3*	*25-150*				
Surrogate: M6PFDA	*3.64*		*"*	*4.82*		*75.5*	*25-150*				
Surrogate: M7PFUdA	*3.44*		*"*	*4.82*		*71.4*	*25-150*				
Surrogate: Perfluoro-n-[1,2-13C2]dodecanoic acid (MPFDoA)	*3.21*		*"*	*4.82*		*66.6*	*25-150*				
Surrogate: M2PFTeDA	*3.49*		*"*	*4.82*		*72.5*	*10-150*				
Surrogate: Perfluoro-n-[13C4]butanoic acid (MPFBA)	*3.94*		*"*	*4.82*		*81.8*	*25-150*				
Surrogate: Perfluoro-1-[13C8]octanesulfonic acid (M8PFOS)	*3.18*		*"*	*4.61*		*69.0*	*25-150*				
Surrogate: Perfluoro-n-[13C5]pentanoic acid (M5PFPeA)	*3.75*		*"*	*4.82*		*77.8*	*25-150*				
Surrogate: Perfluoro-1-[13C8]octanesulfonamide (M8FOSA)	*2.27*		*"*	*4.82*		*47.1*	*10-150*				
Surrogate: d3-N-MeFOSAA	*4.11*		*"*	*4.82*		*85.3*	*25-150*				
Surrogate: d5-N-EtFOSAA	*5.35*		*"*	*4.82*		*111*	*25-150*				
Surrogate: M2-6:2 FTS	*3.94*		*"*	*4.57*		*86.3*	*25-150*				
Surrogate: M2-8:2 FTS	*3.19*		*"*	*4.62*		*69.2*	*25-150*				
Surrogate: M9PFNA	*3.93*		*"*	*4.82*		*81.5*	*25-150*				

PFAS Target compounds by LC/MS-MS - Quality Control Data

York Analytical Laboratories, Inc.

Analyte	Result	Reporting Limit	Units	Spike Level	Source* Result	%REC	%REC Limits	Flag	RPD	RPD Limit	Flag
Batch BG10296 - SPE PFAS Extraction-Soil-EPA 537m											
LCS (BG10296-BS1) LCS								Prepared: 07/07/2021 Analyzed: 07/09/2021			
Perfluorobutanesulfonic acid (PFBS)	4.36	0.249	ug/kg wet	4.42		98.7	50-130				
Perfluorohexanoic acid (PFHxA)	4.53	0.249	"	4.99		90.9	50-130				
Perfluoroheptanoic acid (PFHpA)	3.84	0.249	"	4.99		76.9	50-130				
Perfluorohexanesulfonic acid (PFHxS)	4.39	0.249	"	4.55		96.5	50-130				
Perfluorooctanoic acid (PFOA)	4.71	0.249	"	4.99		94.4	50-130				
Perfluorooctanesulfonic acid (PFOS)	4.42	0.249	"	4.62		95.6	50-130				
Perfluorononanoic acid (PFNA)	3.93	0.249	"	4.99		78.7	50-130				
Perfluorodecanoic acid (PFDA)	4.02	0.249	"	4.99		80.7	50-130				
Perfluoroundecanoic acid (PFUnA)	3.99	0.249	"	4.99		80.1	50-130				
Perfluorododecanoic acid (PFDoA)	4.01	0.249	"	4.99		80.4	50-130				
Perfluorotridecanoic acid (PFTrDA)	4.64	0.249	"	4.99		93.1	50-130				
Perfluorotetradecanoic acid (PFTA)	4.45	0.249	"	4.99		89.2	50-130				
N-MeFOSAA	4.24	0.249	"	4.99		85.1	50-130				
N-EtFOSAA	3.74	0.249	"	4.99		74.9	50-130				
Perfluoropentanoic acid (PFPeA)	4.09	0.249	"	4.99		82.1	50-130				
Perfluoro-1-octanesulfonamide (FOSA)	4.37	0.249	"	4.99		87.6	50-130				
Perfluoro-1-heptanesulfonic acid (PFHpS)	4.21	0.249	"	4.74		88.9	50-130				
Perfluoro-1-decanesulfonic acid (PFDS)	3.48	0.249	"	4.81		72.3	50-130				
1H,1H,2H,2H-Perfluorooctanesulfonic acid (6:2 F	7.56	0.249	"	4.74		160	50-130	High Bias			
1H,1H,2H,2H-Perfluorodecanesulfonic acid (8:2 F	9.15	0.249	"	4.79		191	50-130	High Bias			
Perfluoro-n-butanoic acid (PFBA)	4.46	0.249	"	4.99		89.4	50-130				
Surrogate: M3PFBS	*4.17*		*"*	*4.63*		*90.0*	*25-150*				
Surrogate: M5PFHxA	*4.40*		*"*	*4.99*		*88.2*	*25-150*				
Surrogate: M4PFHpA	*5.07*		*"*	*4.99*		*102*	*25-150*				
Surrogate: M3PFHxS	*3.81*		*"*	*4.72*		*80.8*	*25-150*				
Surrogate: Perfluoro-n-[13C8]octanoic acid (M8PFOA)	*4.24*		*"*	*4.99*		*85.1*	*25-150*				
Surrogate: M6PFDA	*4.04*		*"*	*4.99*		*81.0*	*25-150*				
Surrogate: M7PFUdA	*3.69*		*"*	*4.99*		*74.0*	*25-150*				
Surrogate: Perfluoro-n-[1,2-13C2]dodecanoic acid (MPFDoA)	*3.66*		*"*	*4.99*		*73.4*	*25-150*				
Surrogate: M2PFTeDA	*3.72*		*"*	*4.99*		*74.5*	*10-150*				
Surrogate: Perfluoro-n-[13C4]butanoic acid (MPFBA)	*4.44*		*"*	*4.99*		*89.0*	*25-150*				
Surrogate: Perfluoro-1-[13C8]octanesulfonic acid (M8PFOS)	*3.68*		*"*	*4.77*		*77.0*	*25-150*				
Surrogate: Perfluoro-n-[13C5]pentanoic acid (M5PFPeA)	*4.31*		*"*	*4.99*		*86.5*	*25-150*				
Surrogate: Perfluoro-1-[13C8]octanesulfonamide (M8FOSA)	*2.54*		*"*	*4.99*		*50.8*	*10-150*				
Surrogate: d3-N-MeFOSAA	*4.39*		*"*	*4.99*		*88.0*	*25-150*				
Surrogate: d5-N-EtFOSAA	*5.53*		*"*	*4.99*		*111*	*25-150*				
Surrogate: M2-6:2 FTS	*6.15*		*"*	*4.73*		*130*	*25-150*				
Surrogate: M2-8:2 FTS	*5.02*		*"*	*4.78*		*105*	*25-150*				
Surrogate: M9PFNA	*4.29*		*"*	*4.99*		*86.0*	*25-150*				

Organochlorine Pesticides by GC/ECD - Quality Control Data

York Analytical Laboratories, Inc.

Analyte	Result	Reporting Limit	Units	Spike Level	Source* Result	%REC	%REC Limits	Flag	RPD	RPD Limit	Flag
Batch BG10053 - EPA 3550C											
Blank (BG10053-BLK1) Blank								Prepared: 07/01/2021 Analyzed: 07/02/2021			
4,4'-DDD	ND	0.00164	mg/kg wet								
4,4'-DDE	ND	0.00164	"								
4,4'-DDT	ND	0.00164	"								
Aldrin	ND	0.00164	"								
alpha-BHC	ND	0.00164	"								
alpha-Chlordane	ND	0.00164	"								
beta-BHC	ND	0.00164	"								
delta-BHC	ND	0.00164	"								
Dieldrin	ND	0.00164	"								
Endosulfan I	ND	0.00164	"								
Endosulfan II	ND	0.00164	"								
Endosulfan sulfate	ND	0.00164	"								
Endrin	ND	0.00164	"								
Endrin aldehyde	ND	0.00164	"								
Endrin ketone	ND	0.00164	"								
gamma-BHC (Lindane)	ND	0.00164	"								
gamma-Chlordane	ND	0.00164	"								
Heptachlor	ND	0.00164	"								
Heptachlor epoxide	ND	0.00164	"								
Methoxychlor	ND	0.00164	"								
Toxaphene	ND	0.164	"								
Chlordane, total	ND	0.0329	"								
Surrogate: Decachlorobiphenyl	*0.0452*		*"*	*0.0664*		*68.0*	*30-150*				
Surrogate: Tetrachloro-m-xylene	*0.0539*		*"*	*0.0664*		*81.1*	*30-150*				
LCS (BG10053-BS1) LCS								Prepared: 07/01/2021 Analyzed: 07/02/2021			
4,4'-DDD	0.0332	0.00164	mg/kg wet	0.0332		99.9	40-140				
4,4'-DDE	0.0218	0.00164	"	0.0332		65.7	40-140				
4,4'-DDT	0.0184	0.00164	"	0.0332		55.3	40-140				
Aldrin	0.0350	0.00164	"	0.0332		105	40-140				
alpha-BHC	0.0305	0.00164	"	0.0332		91.8	40-140				
alpha-Chlordane	0.0346	0.00164	"	0.0332		104	40-140				
beta-BHC	0.0336	0.00164	"	0.0332		101	40-140				
delta-BHC	0.0319	0.00164	"	0.0332		96.0	40-140				
Dieldrin	0.0354	0.00164	"	0.0332		107	40-140				
Endosulfan I	0.0445	0.00164	"	0.0332		134	40-140				
Endosulfan II	0.0371	0.00164	"	0.0332		112	40-140				
Endosulfan sulfate	0.0325	0.00164	"	0.0332		98.0	40-140				
Endrin	0.0287	0.00164	"	0.0332		86.3	40-140				
Endrin aldehyde	0.0353	0.00164	"	0.0332		106	40-140				
Endrin ketone	0.0339	0.00164	"	0.0332		102	40-140				
gamma-BHC (Lindane)	0.0319	0.00164	"	0.0332		96.0	40-140				
gamma-Chlordane	0.0348	0.00164	"	0.0332		105	40-140				
Heptachlor	0.0383	0.00164	"	0.0332		115	40-140				
Heptachlor epoxide	0.0360	0.00164	"	0.0332		108	40-140				
Methoxychlor	0.0164	0.00164	"	0.0332		49.3	40-140				
Surrogate: Decachlorobiphenyl	*0.0547*		*"*	*0.0664*		*82.4*	*30-150*				
Surrogate: Tetrachloro-m-xylene	*0.0652*		*"*	*0.0664*		*98.1*	*30-150*				

Organochlorine Pesticides by GC/ECD - Quality Control Data

York Analytical Laboratories, Inc.

Batch BG10053 - EPA 3550C

Matrix Spike (BG10053-MS1) Matrix Spike *Source sample: 21F1448-01 (Matrix Spike) Prepared: 07/01/2021 Analyzed: 07/07/2021

Analyte	Result	Reporting Limit	Units	Spike Level	Source* Result	%REC	%REC Limits	Flag	RPD	RPD Limit	Flag
4,4'-DDD	0.0329	0.00259	mg/kg dry	0.0523	ND	62.9	30-150				
4,4'-DDE	0.0245	0.00259	"	0.0523	ND	46.9	30-150				
4,4'-DDT	0.0246	0.00259	"	0.0523	ND	47.1	30-150				
Aldrin	0.0242	0.00259	"	0.0523	ND	46.4	30-150				
alpha-BHC	0.0337	0.00259	"	0.0523	ND	64.4	30-150				
alpha-Chlordane	0.0321	0.00259	"	0.0523	ND	61.5	30-150				
beta-BHC	0.0318	0.00259	"	0.0523	ND	60.8	30-150				
delta-BHC	0.0244	0.00259	"	0.0523	ND	46.7	30-150				
Dieldrin	0.0352	0.00259	"	0.0523	ND	67.4	30-150				
Endosulfan I	0.0358	0.00259	"	0.0523	ND	68.5	30-150				
Endosulfan II	0.0358	0.00259	"	0.0523	ND	68.5	30-150				
Endosulfan sulfate	0.0323	0.00259	"	0.0523	ND	61.8	30-150				
Endrin	0.0344	0.00259	"	0.0523	ND	65.8	30-150				
Endrin aldehyde	0.0252	0.00259	"	0.0523	ND	48.3	30-150				
Endrin ketone	0.0349	0.00259	"	0.0523	ND	66.7	30-150				
gamma-BHC (Lindane)	0.0306	0.00259	"	0.0523	ND	58.5	30-150				
gamma-Chlordane	0.0356	0.00259	"	0.0523	ND	68.1	30-150				
Heptachlor	0.0360	0.00259	"	0.0523	ND	68.9	30-150				
Heptachlor epoxide	0.0317	0.00259	"	0.0523	ND	60.6	30-150				
Methoxychlor	0.0273	0.00259	"	0.0523	ND	52.3	30-150				
Surrogate: Decachlorobiphenyl	*0.0603*		*"*	*0.105*		*57.7*	*30-150*				
Surrogate: Tetrachloro-m-xylene	*0.0532*		*"*	*0.105*		*50.9*	*30-150*				

Matrix Spike Dup (BG10053-! Matrix Spike Dup *Source sample: 21F1448-01 (Matrix Spike Dup) Prepared: 07/01/2021 Analyzed: 07/07/2021

Analyte	Result	Reporting Limit	Units	Spike Level	Source* Result	%REC	%REC Limits	Flag	RPD	RPD Limit	Flag
4,4'-DDD	0.0299	0.00259	mg/kg dry	0.0523	ND	57.1	30-150		9.71	30	
4,4'-DDE	0.0235	0.00259	"	0.0523	ND	45.0	30-150		4.23	30	
4,4'-DDT	0.0229	0.00259	"	0.0523	ND	43.7	30-150		7.46	30	
Aldrin	0.0258	0.00259	"	0.0523	ND	49.3	30-150		6.10	30	
alpha-BHC	0.0310	0.00259	"	0.0523	ND	59.2	30-150		8.44	30	
alpha-Chlordane	0.0314	0.00259	"	0.0523	ND	60.0	30-150		2.45	30	
beta-BHC	0.0290	0.00259	"	0.0523	ND	55.4	30-150		9.22	30	
delta-BHC	0.0223	0.00259	"	0.0523	ND	42.6	30-150		9.18	30	
Dieldrin	0.0321	0.00259	"	0.0523	ND	61.4	30-150		9.26	30	
Endosulfan I	0.0345	0.00259	"	0.0523	ND	66.0	30-150		3.79	30	
Endosulfan II	0.0324	0.00259	"	0.0523	ND	61.9	30-150		10.2	30	
Endosulfan sulfate	0.0291	0.00259	"	0.0523	ND	55.6	30-150		10.5	30	
Endrin	0.0314	0.00259	"	0.0523	ND	60.0	30-150		9.19	30	
Endrin aldehyde	0.0233	0.00259	"	0.0523	ND	44.6	30-150		7.92	30	
Endrin ketone	0.0311	0.00259	"	0.0523	ND	59.4	30-150		11.6	30	
gamma-BHC (Lindane)	0.0280	0.00259	"	0.0523	ND	53.5	30-150		8.95	30	
gamma-Chlordane	0.0348	0.00259	"	0.0523	ND	66.6	30-150		2.29	30	
Heptachlor	0.0332	0.00259	"	0.0523	ND	63.5	30-150		8.21	30	
Heptachlor epoxide	0.0295	0.00259	"	0.0523	ND	56.4	30-150		7.23	30	
Methoxychlor	0.0247	0.00259	"	0.0523	ND	47.2	30-150		10.3	30	
Surrogate: Decachlorobiphenyl	*0.0553*		*"*	*0.105*		*52.9*	*30-150*				
Surrogate: Tetrachloro-m-xylene	*0.0484*		*"*	*0.105*		*46.2*	*30-150*				

Organochlorine Pesticides by GC/ECD - Quality Control Data

York Analytical Laboratories, Inc.

Analyte	Result	Reporting Limit	Units	Spike Level	Source* Result	%REC	%REC Limits	Flag	RPD	RPD Limit	Flag
Batch Y1D0212 - BC11630											
Performance Mix (Y1D0212-F Performance Mix							Prepared & Analyzed: 04/01/2021				
4,4'-DDD	10.7		ng/mL	0.00			0-200				
4,4'-DDE	0.811		"	0.00			0-200				
4,4'-DDT	247		"	200		123	0-200				
Endrin	129		"	100		129	0-200				
Endrin aldehyde	0.667		"	0.00			0-200				
Endrin ketone	2.54		"	0.00			0-200				
Batch Y1G0613 - BE10937											
Performance Mix (Y1G0613-F Performance Mix							Prepared & Analyzed: 07/02/2021				
4,4'-DDD	12.5		ng/mL	0.00			0-200				
4,4'-DDE	1.50		"	0.00			0-200				
4,4'-DDT	176		"	200		88.0	0-200				
Endrin	101		"	100		101	0-200				
Endrin aldehyde	0.933		"	0.00			0-200				
Endrin ketone	5.65		"	0.00			0-200				
Batch Y1G0810 - BE10937											
Performance Mix (Y1G0810-F Performance Mix							Prepared & Analyzed: 07/07/2021				
4,4'-DDD	20.3		ng/mL	0.00			0-200				
4,4'-DDE	1.74		"	0.00			0-200				
4,4'-DDT	173		"	200		86.3	0-200				
Endrin	111		"	100		111	0-200				
Endrin aldehyde	2.61		"	0.00			0-200				
Endrin ketone	11.8		"	0.00			0-200				

Polychlorinated Biphenyls by GC/ECD - Quality Control Data

York Analytical Laboratories, Inc.

Analyte	Result	Reporting Limit	Units	Spike Level	Source* Result	%REC	%REC Limits	Flag	RPD	RPD Limit	Flag
Batch BG10053 - EPA 3550C											
Blank (BG10053-BLK2) Blank								Prepared: 07/01/2021 Analyzed: 07/02/2021			
Aroclor 1016	ND	0.0166	mg/kg wet								
Aroclor 1221	ND	0.0166	"								
Aroclor 1232	ND	0.0166	"								
Aroclor 1242	ND	0.0166	"								
Aroclor 1248	ND	0.0166	"								
Aroclor 1254	ND	0.0166	"								
Aroclor 1260	ND	0.0166	"								
Total PCBs	ND	0.0166	"								
Surrogate: Tetrachloro-m-xylene	*0.0701*		*"*	*0.0664*		*106*	*30-120*				
Surrogate: Decachlorobiphenyl	*0.0508*		*"*	*0.0664*		*76.5*	*30-120*				
LCS (BG10053-BS2) LCS								Prepared: 07/01/2021 Analyzed: 07/02/2021			
Aroclor 1016	0.385	0.0166	mg/kg wet	0.332		116	40-130				
Aroclor 1260	0.353	0.0166	"	0.332		106	40-130				
Surrogate: Tetrachloro-m-xylene	*0.0664*		*"*	*0.0664*		*100*	*30-120*				
Surrogate: Decachlorobiphenyl	*0.0445*		*"*	*0.0664*		*67.0*	*30-120*				
Matrix Spike (BG10053-MS2) Matrix Spike *Source sample: 21F1448-01 (Matrix Spike)								Prepared: 07/01/2021 Analyzed: 07/03/2021			
Aroclor 1016	0.292	0.0261	mg/kg dry	0.523	ND	55.8	40-140				
Aroclor 1260	0.323	0.0261	"	0.523	ND	61.7	40-140				
Surrogate: Tetrachloro-m-xylene	*0.0920*		*"*	*0.105*		*88.0*	*30-120*				
Surrogate: Decachlorobiphenyl	*0.0544*		*"*	*0.105*		*52.0*	*30-120*				
Matrix Spike Dup (BG10053-! Matrix Spike Dup *Source sample: 21F1448-01 (Matrix Spike Dup)								Prepared: 07/01/2021 Analyzed: 07/03/2021			
Aroclor 1016	0.252	0.0261	mg/kg dry	0.523	ND	48.3	40-140		14.5	50	
Aroclor 1260	0.231	0.0261	"	0.523	ND	44.2	40-140		33.1	50	
Surrogate: Tetrachloro-m-xylene	*0.0899*		*"*	*0.105*		*86.0*	*30-120*				
Surrogate: Decachlorobiphenyl	*0.0465*		*"*	*0.105*		*44.5*	*30-120*				

Polychlorinated Biphenyls by GC/ECD - Quality Control Data

York Analytical Laboratories, Inc.

Analyte	Result	Reporting Limit	Units	Spike Level	Source* Result	%REC	%REC Limits	Flag	RPD	RPD Limit	Flag
Batch Y1G0248 - BG10101											
Aroclor Reference (Y1G0248-. Aroclor Reference									Prepared & Analyzed: 07/02/2021		
Surrogate: Tetrachloro-m-xylene	*0.214*		*ug/mL*	*0.200*		*107*					
Surrogate: Decachlorobiphenyl	*0.186*		*"*	*0.200*		*93.0*					

Metals by ICP - Quality Control Data

York Analytical Laboratories, Inc.

Analyte	Result	Reporting Limit	Units	Spike Level	Source* Result	%REC	%REC Limits	Flag	RPD	RPD Limit	Flag
Batch BG10230 - EPA 3050B											
Blank (BG10230-BLK1) Blank								Prepared: 07/06/2021 Analyzed: 07/08/2021			
Aluminum	ND	5.00	mg/kg wet								
Antimony	ND	2.50	"								
Arsenic	ND	1.50	"								
Barium	ND	2.50	"								
Beryllium	ND	0.050	"								
Cadmium	ND	0.300	"								
Calcium	9.86	5.00	"								
Chromium	ND	0.500	"								
Cobalt	ND	0.400	"								
Copper	ND	2.00	"								
Iron	ND	25.0	"								
Lead	ND	0.500	"								
Magnesium	ND	5.00	"								
Manganese	ND	0.500	"								
Nickel	ND	1.00	"								
Potassium	5.26	5.00	"								
Selenium	ND	2.50	"								
Silver	ND	0.500	"								
Sodium	ND	50.0	"								
Thallium	ND	2.50	"								
Vanadium	ND	1.00	"								
Zinc	ND	2.50	"								
Duplicate (BG10230-DUP1) Duplicate *Source sample: 21F1461-03 (EB11_2-3)								Prepared: 07/06/2021 Analyzed: 07/08/2021			
Aluminum	15600	5.62	mg/kg dry		12700				20.1	35	
Antimony	ND	2.81	"		ND					35	
Arsenic	7.37	1.69	"		5.80				23.9	35	
Barium	223	2.81	"		172				25.8	35	
Beryllium	ND	0.056	"		ND					35	
Cadmium	1.17	0.337	"		0.945				21.5	35	
Calcium	4480	5.62	"		4010				11.1	35	
Chromium	29.1	0.562	"		25.1				14.6	35	
Cobalt	11.6	0.449	"		10.1				13.6	35	
Copper	64.8	2.25	"		50.5				24.8	35	
Iron	19700	28.1	"		18000				9.04	35	
Lead	660	0.562	"		833				23.2	35	
Magnesium	4150	5.62	"		3500				17.0	35	
Manganese	319	0.562	"		281				12.5	35	
Nickel	34.0	1.12	"		27.6				20.7	35	
Potassium	1800	5.62	"		1560				14.4	35	
Selenium	ND	2.81	"		ND					35	
Silver	ND	0.562	"		ND					35	
Sodium	471	56.2	"		234				67.4	35	Non-dir.
Thallium	ND	2.81	"		ND					35	
Vanadium	36.2	1.12	"		31.4				14.3	35	
Zinc	501	2.81	"		397				23.2	35	

Metals by ICP - Quality Control Data

York Analytical Laboratories, Inc.

Analyte	Result	Reporting Limit	Units	Spike Level	Source* Result	%REC	%REC Limits	Flag	RPD	RPD Limit	Flag
Batch BG10230 - EPA 3050B											
Matrix Spike (BG10230-MS1) Matrix Spike	*Source sample: 21F1461-03 (EB11_2-3)							Prepared: 07/06/2021 Analyzed: 07/08/2021			
Aluminum	14400	5.62	mg/kg dry	225	12700	759	75-125	High Bias			
Antimony	3.53	2.81	"	28.1	ND	12.6	75-125	Low Bias			
Arsenic	230	1.69	"	225	5.80	99.8	75-125				
Barium	450	2.81	"	225	172	124	75-125				
Beryllium	2.59	0.056	"	5.62	ND	46.2	75-125	Low Bias			
Cadmium	6.80	0.337	"	5.62	0.945	104	75-125				
Calcium	4550	5.62	"	112	4010	480	75-125	High Bias			
Chromium	49.7	0.562	"	22.5	25.1	109	75-125				
Cobalt	66.8	0.449	"	56.2	10.1	101	75-125				
Copper	86.0	2.25	"	28.1	50.5	126	75-125	High Bias			
Iron	19100	28.1	"	112	18000	944	75-125	High Bias			
Lead	681	0.562	"	56.2	833	NR	75-125	Low Bias			
Magnesium	4100	5.62	"	112	3500	539	75-125	High Bias			
Manganese	362	0.562	"	56.2	281	143	75-125	High Bias			
Nickel	90.6	1.12	"	56.2	27.6	112	75-125				
Potassium	1920	5.62	"	112	1560	325	75-125	High Bias			
Selenium	184	2.81	"	225	ND	81.7	75-125				
Silver	ND	0.562	"	5.62	ND		75-125	Low Bias			
Sodium	284	56.2	"	112	234	45.0	75-125	Low Bias			
Thallium	216	2.81	"	225	ND	96.2	75-125				
Vanadium	90.4	1.12	"	56.2	31.4	105	75-125				
Zinc	540	2.81	"	56.2	397	255	75-125	High Bias			
Post Spike (BG10230-PS1) Post Spike	*Source sample: 21F1461-03 (EB11_2-3)							Prepared: 07/06/2021 Analyzed: 07/08/2021			
Aluminum	123		ug/mL	2.00	113	507	75-125	High Bias			
Antimony	0.268		"	0.250	-0.029	107	75-125				
Arsenic	2.03		"	2.00	0.052	98.9	75-125				
Barium	3.60		"	2.00	1.53	104	75-125				
Beryllium	0.024		"	0.0500	-0.022	48.9	75-125	Low Bias			
Cadmium	0.059		"	0.0500	0.008	101	75-125				
Calcium	39.3		"	1.00	35.7	359	75-125	High Bias			
Chromium	0.424		"	0.200	0.224	100	75-125				
Cobalt	0.586		"	0.500	0.090	99.3	75-125				
Copper	0.735		"	0.250	0.450	114	75-125				
Iron	173		"	1.00	160	NR	75-125	High Bias			
Lead	8.39		"	0.500	7.41	196	75-125	High Bias			
Magnesium	34.4		"	1.00	31.1	325	75-125	High Bias			
Manganese	3.17		"	0.500	2.50	132	75-125	High Bias			
Nickel	0.755		"	0.500	0.246	102	75-125				
Potassium	15.6		"	1.00	13.9	174	75-125	High Bias			
Selenium	1.61		"	2.00	-0.119	80.6	75-125				
Silver	-0.004		"	0.0500	-0.042		75-125	Low Bias			
Sodium	2.97		"	1.00	2.08	89.1	75-125				
Thallium	1.92		"	2.00	-0.067	96.0	75-125				
Vanadium	0.774		"	0.500	0.279	98.9	75-125				
Zinc	4.22		"	0.500	3.54	136	75-125	High Bias			

Metals by ICP - Quality Control Data

York Analytical Laboratories, Inc.

Analyte	Result	Reporting Limit	Units	Spike Level	Source* Result	%REC	%REC Limits	Flag	RPD	RPD Limit	Flag
Batch BG10230 - EPA 3050B											
Reference (BG10230-SRM1) Reference									Prepared: 07/06/2021 Analyzed: 07/08/2021		
Aluminum	7060	5.00	mg/kg wet	8190		86.2	50.5-150.1				
Antimony	68.3	2.50	"	110		62.1	19-251.7				
Arsenic	148	1.50	"	162		91.4	70.1-129.8				
Barium	119	2.50	"	138		86.5	75-125				
Beryllium	154	0.050	"	157		98.2	75-125.2				
Cadmium	143	0.300	"	135		106	74.8-125.2				
Calcium	4350	5.00	"	4790		90.9	72.7-127.5				
Chromium	103	0.500	"	117		88.1	70.1-129.9				
Cobalt	93.7	0.400	"	92.6		101	75-125				
Copper	133	2.00	"	143		92.7	75.3-125.3				
Iron	11200	25.0	"	15100		74.1	35.8-164.6				
Lead	65.0	0.500	"	77.6		83.8	70-130				
Magnesium	2020	5.00	"	2320		87.0	61.7-137.8				
Manganese	301	0.500	"	319		94.2	78.1-122				
Nickel	85.7	1.00	"	79.9		107	70.1-130.1				
Potassium	1730	5.00	"	2050		84.6	59.1-140.9				
Selenium	138	2.50	"	172		80.5	55.7-144.5				
Silver	23.0	0.500	"	24.7		93.2	69.2-130.8				
Sodium	115	50.0	"	137		83.9	36.1-163.3				
Thallium	83.0	2.50	"	88.0		94.3	65.3-146.8				
Vanadium	81.8	1.00	"	99.9		81.9	67-133.1				
Zinc	281	2.50	"	312		90.0	69.9-130.1				

Mercury by EPA 7000/200 Series Methods - Quality Control Data

York Analytical Laboratories, Inc.

Analyte		Result	Reporting Limit	Units	Spike Level	Source* Result	%REC	%REC Limits	Flag	RPD	RPD Limit	Flag
Batch BG10358 - EPA 7473 soil												
Blank (BG10358-BLK1)	Blank								Prepared & Analyzed: 07/08/2021			
Mercury		ND	0.0300	mg/kg wet								
Duplicate (BG10358-DUP1)	Duplicate	*Source sample: 21G0161-09 (Duplicate)							Prepared & Analyzed: 07/08/2021			
Mercury		ND	0.0378	mg/kg dry		ND					35	
Matrix Spike (BG10358-MS1)	Matrix Spike	*Source sample: 21G0161-09 (Matrix Spike)							Prepared & Analyzed: 07/08/2021			
Mercury		0.481		mg/kg	0.500	0.0202	92.2	75-125				
Reference (BG10358-SRM1)	Reference								Prepared & Analyzed: 07/08/2021			
Mercury		29.548		mg/kg	27.2		109	59.9-140.1				

Wet Chemistry Parameters - Quality Control Data

York Analytical Laboratories, Inc.

Analyte		Result	Reporting Limit	Units	Spike Level	Source* Result	%REC	%REC Limits	Flag	RPD	RPD Limit	Flag
Batch BG10107 - EPA SW846-3060												
Blank (BG10107-BLK1)	Blank								Prepared & Analyzed: 07/02/2021			
Chromium, Hexavalent		ND	0.500	mg/kg wet								
Duplicate (BG10107-DUP1)	Duplicate	*Source sample: 21F1422-06 (Duplicate)							Prepared & Analyzed: 07/02/2021			
Chromium, Hexavalent		ND	0.512	mg/kg dry		ND					35	
Matrix Spike (BG10107-MS1)	Matrix Spike	*Source sample: 21F1422-06 (Matrix Spike)							Prepared & Analyzed: 07/02/2021			
Chromium, Hexavalent		18.2	0.512	mg/kg dry	20.5	ND	89.0	75-125				
Matrix Spike (BG10107-MS2)	Matrix Spike	*Source sample: 21F1422-06 (Matrix Spike)							Prepared & Analyzed: 07/02/2021			
Chromium, Hexavalent		17.8	0.512	mg/kg dry	20.5	ND	87.2	75-125				
Reference (BG10107-SRM1)	Reference								Prepared & Analyzed: 07/02/2021			
Chromium, Hexavalent		73.7		mg/L	109		67.6	30-169.7				

Miscellaneous Physical Parameters - Quality Control Data

York Analytical Laboratories, Inc.

Analyte	Result	Reporting Limit	Units	Spike Level	Source* Result	%REC	%REC Limits	Flag	RPD	RPD Limit	Flag
Batch BG10221 - % Solids Prep											
Duplicate (BG10221-DUP1) Duplicate	*Source sample: 21F1470-03 (Duplicate)							Prepared & Analyzed: 07/06/2021			
% Solids	96.1	0.100	%		96.0				0.0935	20	

Volatile Analysis Sample Containers

Lab ID	Client Sample ID	Volatile Sample Container
21F1461-01	EB09_0-1	40mL Vial with Stir Bar-Cool 4° C
21F1461-02	EB10_0-1	8 oz. WM Clear Glass Cool to 4° C
21F1461-03	EB11_2-3	40mL Vial with Stir Bar-Cool 4° C
21F1461-04	MW03_063021	40mL Clear Vial (pre-pres.) HCl; Cool to 4° C
21F1461-05	MW04_063021	40mL Clear Vial (pre-pres.) HCl; Cool to 4° C

Sample and Data Qualifiers Relating to This Work Order

M-DUPS	The RPD between the native sample and the duplicate is outside of limits due to sample non-homogeneity
Cal-E	The value reported is ESTIMATED. The value is estimated due to its behavior during initial calibration (average Rf>20%)
CCV-E	The value reported is ESTIMATED. The value is estimated due to its behavior during continuing calibration verification (>20% Difference for average Rf or >20% Drift for quadratic fit).
CCV-H	The value reported is estimated due to its behavior during continuing calibration verification (>20% difference for average RF or >20% drift for linear or quadratic fit.) This value may be biased high.
EXT-EM	The sample exhibited emulsion formation during the extraction process. This may affect surrogate recoveries.
ICV-E	The value reported is ESTIMATED. The value is estimated due to its behavior during initial calibration verification (recovery exceeded 30% of expected value).
J	Detected below the Reporting Limit but greater than or equal to the Method Detection Limit (MDL/LOD) or in the case of a TIC, the result is an estimated concentration.
M-BLK	The target analyte was detected above the RL in the batch method blank. All samples showed >10x the concentration in the blank for this analyte. Data are reported.
B	Analyte is found in the associated analysis batch blank. For volatiles, methylene chloride and acetone are common lab contaminants.
M-CRL	The RL check for this element recovered outside of control limits.
VOA-CONT	Non-Compliant - the container(s) provided by the client for soil volatiles do not meet the requirements of EPA SW846-5035A. Results reported below 200 ug/kg may be biased low due to samples not being collected according to EPA SW846 5035A requirements.
M-ICV1	The recovery for this element in the Initial Calibration Verification (ICV) exceeded 110% of the expected value. Positive detections may be biased high.
M-SPKM	The spike recovery is not within acceptance windows due to sample non-homogeneity, or matrix interference.
PF-LCS-H	The LCS recovery was slightly above acceptable limits for the qualified compound. However, sample results are not biased high because results are corrected for isotope recovery.
PFSu-H	The isotopically labeled surrogate recovered above lab control limits due to a matrix effect. Isotope Dilution was applied.
QL-02	This LCS analyte is outside Laboratory Recovery limits due the analyte behavior using the referenced method. The reference method has certain limitations with respect to analytes of this nature.
S-01	The surrogate recovery for this sample may not be available due to sample dilution required from high analyte concentration and/or matrix interferences.
S-08	The recovery of this surrogate was outside of QC limits.
M-CCV1	The recovery for this element in the Continuing Calibration Verification (CCV) exceeded 110% of the expected value. Positive detections may be biased high.

Definitions and Other Explanations

*	Analyte is not certified or the state of the samples origination does not offer certification for the Analyte.
ND	NOT DETECTED - the analyte is not detected at the Reported to level (LOQ/RL or LOD/MDL)
RL	REPORTING LIMIT - the minimum reportable value based upon the lowest point in the analyte calibration curve.
LOQ	LIMIT OF QUANTITATION - the minimum concentration of a target analyte that can be reported within a specified degree of confidence. This is the lowest point in an analyte calibration curve that has been subjected to all steps of the processing/analysis and verified to meet defined criteria. This is based upon NELAC 2009 Standards and applies to all analyses.
LOD	LIMIT OF DETECTION - a verified estimate of the minimum concentration of a substance in a given matrix that an analytical process can reliably detect. This is based upon NELAC 2009 Standards and applies to all analyses conducted under the auspices of EPA SW-846.

MDL	METHOD DETECTION LIMIT - a statistically derived estimate of the minimum amount of a substance an analytical system can reliably detect with a 99% confidence that the concentration of the substance is greater than zero. This is based upon 40 CFR Part 136 Appendix B and applies only to EPA 600 and 200 series methods.
Reported to	This indicates that the data for a particular analysis is reported to either the LOD/MDL, or the LOQ/RL. In cases where the "Reported to" is located above the LOD/MDL, any value between this and the LOQ represents an estimated value which is "J" flagged accordingly. This applies to volatile and semi-volatile target compounds only.
NR	Not reported
RPD	Relative Percent Difference
Wet	The data has been reported on an as-received (wet weight) basis
Low Bias	Low Bias flag indicates that the recovery of the flagged analyte is below the laboratory or regulatory lower control limit. The data user should take note that this analyte may be biased low but should evaluate multiple lines of evidence including the LCS and site-specific MS/MSD data to draw bias conclusions. In cases where no site-specific MS/MSD was requested, only the LCS data can be used to evaluate such bias.
High Bias	High Bias flag indicates that the recovery of the flagged analyte is above the laboratory or regulatory upper control limit. The data user should take note that this analyte may be biased high but should evaluate multiple lines of evidence including the LCS and site-specific MS/MSD data to draw bias conclusions. In cases where no site-specific MS/MSD was requested, only the LCS data can be used to evaluate such bias.
Non-Dir.	Non-dir. flag (Non-Directional Bias) indicates that the Relative Percent Difference (RPD) (a measure of precision) among the MS and MSD data is outside the laboratory or regulatory control limit. This alerts the data user where the MS and MSD are from site-specific samples that the RPD is high due to either non-homogeneous distribution of target analyte between the MS/MSD or indicates poor reproducibility for other reasons.

If EPA SW-846 method 8270 is included herein it is noted that the target compound N-nitrosodiphenylamine (NDPA) decomposes in the gas chromatographic inlet and cannot be separated from diphenylamine (DPA). These results could actually represent 100% DPA, 100% NDPA or some combination of the two. For this reason, York reports the combined result for n-nitrosodiphenylamine and diphenylamine for either of these compounds as a combined concentration as Diphenylamine.

If Total PCBs are detected and the target aroclors reported are "Not detected", the Total PCB value is reported due to the presence of either or both Aroclors 1262 and 1268 which are non-target aroclors for some regulatory lists.

2-chloroethylvinyl ether readily breaks down under acidic conditions. Samples that are acid preserved, including standards will exhibit breakdown. The data user should take note.

Certification for pH is no longer offered by NYDOH ELAP.

Semi-Volatile and Volatile analyses are reported down to the LOD/MDL, with values between the LOD/MDL and the LOQ being "J" flagged as estimated results.

For analyses by EPA SW-846-8270D, the Limit of Quantitation (LOQ) reported for benzidine is based upon the lowest standard used for calibration and is not a verified LOQ due to this compound's propensity for oxidative losses during extraction/concentration procedures and non-reproducible chromatographic performance.

Revision Description: This report has been revised to correct VOA reporting.

York Analytical Laboratories, Inc.
120 Research Drive, Stratford, CT 06615
132-02 89th Ave, Queens, NY 11418
clientservices@yorklab.com
www.yorklab.com

YORK ANALYTICAL LABORATORIES INC

Field Chain-of-Custody Record

NOTE: YORK's Standard Terms & Conditions are listed on the back side of this document.
This document serves as your written authorization for YORK to proceed with the analyses requested below.
Your signature binds you to YORK's Standard Terms & Conditions.

YORK Project No. 21F1461

Page 1 of 1

YOUR Information	Report To:	Invoice To:
Company: Langan Engineering	Company: →	Company: →
Address: 1 N Broadway Suite 910 White Plains NY 10601	Address: →	Address: →
Phone.: 212-479-5537	Phone.: →	Phone.: →
Contact: Paul McMahon	Contact: Lgrose@langan.com	Contact: →
E-mail: Pmcmahon@langan.com	E-mail: →	E-mail: →

YOUR Project Number: 170653201

YOUR Project Name: 2 South Main St.

YOUR PO#:

Turn-Around Time
- RUSH - Next Day
- RUSH - Two Day
- RUSH - Three Day
- RUSH - Four Day
- Standard (5-7 Day) ✓

Please print clearly and legibly. All information must be complete. Samples will not be logged in and the turn-around-time clock will not begin until any questions by YORK are resolved.

Samples Collected by: (print your name above and sign below)
Laura P. Grose
Laura P. Grose Langan

Matrix Codes
- S - soil / solid
- GW - groundwater
- DW - drinking water
- WW - wastewater
- O - Oil ⋮ Other

Samples From
- New York ✓
- New Jersey
- Connecticut
- Pennsylvania
- Other

Report / EDD Type (circle selections)
- Summary Report
- QA Report
- NY ASP A Package
- NY ASP B Package
- CT RCP
- CT RCP DQA/DUE
- NJDEP Reduced Deliverables
- NJDKQP
- Standard Excel EDD
- EQuIS (Standard)
- NYSDEC EQuIS
- NJDEP SRP HazSite
- Other:

YORK Reg. Comp.
Compared to the following Regulation(s): (please fill in)

Sample Identification	Sample Matrix	Date/Time Sampled	Analysis Requested	Container Description
EB09_0-1	S	06/30/21 0915	TCL VOCs/SVOCs, TAL Metals, Hex Chrom., PCBs, Pests, PFAs, 1-4 Dioxane	
EB10_0-1	↓	1030	↓	
EB11_2-3	↓	1400	↓	
MW03_063021	GW	1000	TCL VOCs / SVOCs	
MW04_063021	↓	1200	↓	

Comments:

Preservation: (check all that apply)
HCl ✓ MeOH ✓ HNO_3 ___ H_2SO_4 ___ NaOH ___ ZnAc ___
Ascorbic Acid ___ Other: ICE

Special Instruction
Field Filtered ___
Lab to Filter ___

Samples Relinquished by / Company	Date/Time	Samples Received by / Company	Date/Time	Samples Relinquished by / Company	Date/Time
Laura P. Grose Langan 1600	06/30/2021 1600	[signature]	6/30/21 1600	[signature]	6/30/21
Samples Received by / Company	**Date/Time**	**Samples Relinquished by / Company**	**Date/Time**	**Samples Received by / Company**	**Date/Time**
[signature]	6/30/21 1650	[signature]	6/30/21 2000		
Samples Relinquished by / Company	**Date/Time**	**Samples Received by / Company**	**Date/Time**	**Samples Received in LAB by**	**Date/Time**
				TC [signature]	6/30/21 2000

Temp. Received at Lab: 2.5 Degrees C

Technical Report

prepared for:

Langan Engineering & Environmental Services (NYC)
21 Penn Plaza, 360 West 31st Street
New York NY, 10001
Attention: Paul McMahon

Report Date: 09/29/2021
Client Project ID: 170653201
York Project (SDG) No.: 21I0943

CT Cert. No. PH-0723 New Jersey Cert. No. CT005 and NY037 New York Cert. Nos. 10854 and 12058 PA Cert. No. 68-04440

120 RESEARCH DRIVE STRATFORD, CT 06615 132-02 89th AVENUE RICHMOND HILL, NY 11418
www.YORKLAB.com (203) 325-1371 FAX (203) 357-0166 ClientServices@yorklab.com

Report Date: 09/29/2021
Client Project ID: 170653201
York Project (SDG) No.: 21I0943

Langan Engineering & Environmental Services (NYC)
21 Penn Plaza, 360 West 31st Street
New York NY, 10001
Attention: Paul McMahon

Purpose and Results

This report contains the analytical data for the sample(s) identified on the attached chain-of-custody received in our laboratory on September 21, 2021 and listed below. The project was identified as your project: **170653201**.

The analyses were conducted utilizing appropriate EPA, Standard Methods, and ASTM methods as detailed in the data summary tables.

All samples were received in proper condition meeting the customary acceptance requirements for environmental samples except those indicated under the Sample and Analysis Qualifiers section of this report.

All analyses met the method and laboratory standard operating procedure requirements except as indicated by any data flags, the meaning of which are explained in the Sample and Data Qualifiers Relating to This Work Order section of this report and case narrative if applicable.

The results of the analyses, which are all reported on dry weight basis (soils) unless otherwise noted, are detailed in the following pages.

Please contact Client Services at 203.325.1371 with any questions regarding this report.

York Sample ID	Client Sample ID	Matrix	Date Collected	Date Received
21I0943-01	EB12_2-3	Soil	09/21/2021	09/21/2021
21I0943-02	EB13_4-5	Soil	09/21/2021	09/21/2021
21I0943-03	EB14_0.5-1.5	Soil	09/21/2021	09/21/2021
21I0943-04	EB15_0.5-1.5	Soil	09/21/2021	09/21/2021
21I0943-05	FB02_092121	Water	09/21/2021	09/21/2021

General Notes for York Project (SDG) No.: 21I0943

1. The RLs and MDLs (Reporting Limit and Method Detection Limit respectively) reported are adjusted for any dilution necessary due to the levels of target and/or non-target analytes and matrix interference. The RL(REPORTING LIMIT) is based upon the lowest standard utilized for the calibration where applicable.
2. Samples are retained for a period of thirty days after submittal of report, unless other arrangements are made.
3. York's liability for the above data is limited to the dollar value paid to York for the referenced project.
4. This report shall not be reproduced without the written approval of York Analytical Laboratories, Inc.
5. All analyses conducted met method or Laboratory SOP requirements. See the Sample and Data Qualifiers Section for further information.
6. It is noted that no analyses reported herein were subcontracted to another laboratory, unless noted in the report.
7. This report reflects results that relate only to the samples submitted on the attached chain-of-custody form(s) received by York.
8. Analyses conducted at York Analytical Laboratories, Inc. Stratford, CT are indicated by NY Cert. No. 10854; those conducted at York Analytical Laboratories, Inc., Richmond Hill, NY are indicated by NY Cert. No. 12058.

Approved By **Date:** 09/29/2021

Cassie L. Mosher
Laboratory Manager

Sample Information

Client Sample ID: **EB12_2-3** **York Sample ID:** **21I0943-01**

York Project (SDG) No.	Client Project ID	Matrix	Collection Date/Time	Date Received
21I0943	170653201	Soil	September 21, 2021 12:30 pm	09/21/2021

Volatiles, 8260 Comprehensive

Log-in Notes: **Sample Notes:**

Sample Prepared by Method: EPA 5035A

CAS No.	Parameter	Result	Flag	Units	Reported to LOD/MDL	LOQ	Dilution	Reference Method	Date/Time Prepared	Date/Time Analyzed	Analyst
630-20-6	1,1,1,2-Tetrachloroethane	ND		mg/kg dry	0.0025	0.0049	1	EPA 8260C	09/23/2021 06:37	09/23/2021 20:28	LLJ
								Certifications:	CTDOH,NELAC-NY10854,NELAC-NY12058,NJDEP,PADEP		
71-55-6	1,1,1-Trichloroethane	ND		mg/kg dry	0.0025	0.0049	1	EPA 8260C	09/23/2021 06:37	09/23/2021 20:28	LLJ
								Certifications:	CTDOH,NELAC-NY10854,NELAC-NY12058,NJDEP,PADEP		
79-34-5	1,1,2,2-Tetrachloroethane	ND		mg/kg dry	0.0025	0.0049	1	EPA 8260C	09/23/2021 06:37	09/23/2021 20:28	LLJ
								Certifications:	CTDOH,NELAC-NY10854,NELAC-NY12058,NJDEP,PADEP		
76-13-1	1,1,2-Trichloro-1,2,2-trifluoroethane (Freon 113)	ND		mg/kg dry	0.0025	0.0049	1	EPA 8260C	09/23/2021 06:37	09/23/2021 20:28	LLJ
								Certifications:	CTDOH,NELAC-NY10854,NELAC-NY12058,NJDEP		
79-00-5	1,1,2-Trichloroethane	ND		mg/kg dry	0.0025	0.0049	1	EPA 8260C	09/23/2021 06:37	09/23/2021 20:28	LLJ
								Certifications:	CTDOH,NELAC-NY10854,NELAC-NY12058,NJDEP,PADEP		
75-34-3	1,1-Dichloroethane	ND		mg/kg dry	0.0025	0.0049	1	EPA 8260C	09/23/2021 06:37	09/23/2021 20:28	LLJ
								Certifications:	CTDOH,NELAC-NY10854,NELAC-NY12058,NJDEP,PADEP		
75-35-4	1,1-Dichloroethylene	ND		mg/kg dry	0.0025	0.0049	1	EPA 8260C	09/23/2021 06:37	09/23/2021 20:28	LLJ
								Certifications:	CTDOH,NELAC-NY10854,NELAC-NY12058,NJDEP,PADEP		
87-61-6	1,2,3-Trichlorobenzene	ND		mg/kg dry	0.0025	0.0049	1	EPA 8260C	09/23/2021 06:37	09/23/2021 20:28	LLJ
								Certifications:	NELAC-NY10854,NELAC-NY12058,NJDEP,PADEP		
96-18-4	1,2,3-Trichloropropane	ND		mg/kg dry	0.0025	0.0049	1	EPA 8260C	09/23/2021 06:37	09/23/2021 20:28	LLJ
								Certifications:	NELAC-NY10854,NELAC-NY12058,NJDEP		
120-82-1	1,2,4-Trichlorobenzene	ND		mg/kg dry	0.0025	0.0049	1	EPA 8260C	09/23/2021 06:37	09/23/2021 20:28	LLJ
								Certifications:	NELAC-NY10854,NELAC-NY12058,NJDEP,PADEP		
95-63-6	1,2,4-Trimethylbenzene	ND		mg/kg dry	0.0025	0.0049	1	EPA 8260C	09/23/2021 06:37	09/23/2021 20:28	LLJ
								Certifications:	CTDOH,NELAC-NY10854,NELAC-NY12058,NJDEP,PADEP		
96-12-8	1,2-Dibromo-3-chloropropane	ND		mg/kg dry	0.0025	0.0049	1	EPA 8260C	09/23/2021 06:37	09/23/2021 20:28	LLJ
								Certifications:	CTDOH,NELAC-NY10854,NELAC-NY12058,NJDEP,PADEP		
106-93-4	1,2-Dibromoethane	ND		mg/kg dry	0.0025	0.0049	1	EPA 8260C	09/23/2021 06:37	09/23/2021 20:28	LLJ
								Certifications:	CTDOH,NELAC-NY10854,NELAC-NY12058,NJDEP,PADEP		
95-50-1	1,2-Dichlorobenzene	ND		mg/kg dry	0.0025	0.0049	1	EPA 8260C	09/23/2021 06:37	09/23/2021 20:28	LLJ
								Certifications:	CTDOH,NELAC-NY10854,NELAC-NY12058,NJDEP,PADEP		
107-06-2	1,2-Dichloroethane	ND		mg/kg dry	0.0025	0.0049	1	EPA 8260C	09/23/2021 06:37	09/23/2021 20:28	LLJ
								Certifications:	CTDOH,NELAC-NY10854,NELAC-NY12058,NJDEP,PADEP		
78-87-5	1,2-Dichloropropane	ND		mg/kg dry	0.0025	0.0049	1	EPA 8260C	09/23/2021 06:37	09/23/2021 20:28	LLJ
								Certifications:	CTDOH,NELAC-NY10854,NELAC-NY12058,NJDEP,PADEP		
108-67-8	1,3,5-Trimethylbenzene	ND		mg/kg dry	0.0025	0.0049	1	EPA 8260C	09/23/2021 06:37	09/23/2021 20:28	LLJ
								Certifications:	CTDOH,NELAC-NY10854,NELAC-NY12058,NJDEP,PADEP		
541-73-1	1,3-Dichlorobenzene	ND		mg/kg dry	0.0025	0.0049	1	EPA 8260C	09/23/2021 06:37	09/23/2021 20:28	LLJ
								Certifications:	CTDOH,NELAC-NY10854,NELAC-NY12058,NJDEP,PADEP		
106-46-7	1,4-Dichlorobenzene	ND		mg/kg dry	0.0025	0.0049	1	EPA 8260C	09/23/2021 06:37	09/23/2021 20:28	LLJ
								Certifications:	CTDOH,NELAC-NY10854,NELAC-NY12058,NJDEP,PADEP		
123-91-1	1,4-Dioxane	ND		mg/kg dry	0.049	0.098	1	EPA 8260C	09/23/2021 06:37	09/23/2021 20:28	LLJ
								Certifications:	NELAC-NY10854,NELAC-NY12058,NJDEP,PADEP		
78-93-3	2-Butanone	ND		mg/kg dry	0.0025	0.0049	1	EPA 8260C	09/23/2021 06:37	09/23/2021 20:28	LLJ
								Certifications:	CTDOH,NELAC-NY10854,NELAC-NY12058,NJDEP,PADEP		

Sample Information

Client Sample ID: EB12_2-3 **York Sample ID:** 21I0943-01

York Project (SDG) No.	Client Project ID	Matrix	Collection Date/Time	Date Received
21I0943	170653201	Soil	September 21, 2021 12:30 pm	09/21/2021

Volatiles, 8260 Comprehensive

Log-in Notes:

Sample Notes:

Sample Prepared by Method: EPA 5035A

CAS No.	Parameter	Result	Flag	Units	Reported to LOD/MDL	LOQ	Dilution	Reference Method	Date/Time Prepared	Date/Time Analyzed	Analyst
591-78-6	2-Hexanone	ND		mg/kg dry	0.0025	0.0049	1	EPA 8260C	09/23/2021 06:37	09/23/2021 20:28	LLJ
								Certifications:	CTDOH,NELAC-NY10854,NELAC-NY12058,NJDEP,PADEP		
108-10-1	4-Methyl-2-pentanone	ND		mg/kg dry	0.0025	0.0049	1	EPA 8260C	09/23/2021 06:37	09/23/2021 20:28	LLJ
								Certifications:	CTDOH,NELAC-NY10854,NELAC-NY12058,NJDEP,PADEP		
67-64-1	Acetone	ND		mg/kg dry	0.0049	0.0098	1	EPA 8260C	09/23/2021 06:37	09/23/2021 20:28	LLJ
								Certifications:	CTDOH,NELAC-NY10854,NELAC-NY12058,NJDEP,PADEP		
107-02-8	Acrolein	ND		mg/kg dry	0.0049	0.0098	1	EPA 8260C	09/23/2021 06:37	09/23/2021 20:28	LLJ
								Certifications:	CTDOH,NELAC-NY10854,NELAC-NY12058,NJDEP,PADEP		
107-13-1	Acrylonitrile	ND		mg/kg dry	0.0025	0.0049	1	EPA 8260C	09/23/2021 06:37	09/23/2021 20:28	LLJ
								Certifications:	CTDOH,NELAC-NY10854,NELAC-NY12058,NJDEP,PADEP		
71-43-2	Benzene	ND		mg/kg dry	0.0025	0.0049	1	EPA 8260C	09/23/2021 06:37	09/23/2021 20:28	LLJ
								Certifications:	CTDOH,NELAC-NY10854,NELAC-NY12058,NJDEP,PADEP		
74-97-5	Bromochloromethane	ND		mg/kg dry	0.0025	0.0049	1	EPA 8260C	09/23/2021 06:37	09/23/2021 20:28	LLJ
								Certifications:	NELAC-NY10854,NELAC-NY12058,NJDEP,PADEP		
75-27-4	Bromodichloromethane	ND		mg/kg dry	0.0025	0.0049	1	EPA 8260C	09/23/2021 06:37	09/23/2021 20:28	LLJ
								Certifications:	CTDOH,NELAC-NY10854,NELAC-NY12058,NJDEP,PADEP		
75-25-2	Bromoform	ND		mg/kg dry	0.0025	0.0049	1	EPA 8260C	09/23/2021 06:37	09/23/2021 20:28	LLJ
								Certifications:	CTDOH,NELAC-NY10854,NELAC-NY12058,NJDEP,PADEP		
74-83-9	Bromomethane	ND		mg/kg dry	0.0025	0.0049	1	EPA 8260C	09/23/2021 06:37	09/23/2021 20:28	LLJ
								Certifications:	CTDOH,NELAC-NY10854,NELAC-NY12058,NJDEP,PADEP		
75-15-0	Carbon disulfide	ND		mg/kg dry	0.0025	0.0049	1	EPA 8260C	09/23/2021 06:37	09/23/2021 20:28	LLJ
								Certifications:	CTDOH,NELAC-NY10854,NELAC-NY12058,NJDEP,PADEP		
56-23-5	Carbon tetrachloride	ND		mg/kg dry	0.0025	0.0049	1	EPA 8260C	09/23/2021 06:37	09/23/2021 20:28	LLJ
								Certifications:	CTDOH,NELAC-NY10854,NELAC-NY12058,NJDEP,PADEP		
108-90-7	Chlorobenzene	ND		mg/kg dry	0.0025	0.0049	1	EPA 8260C	09/23/2021 06:37	09/23/2021 20:28	LLJ
								Certifications:	CTDOH,NELAC-NY10854,NELAC-NY12058,NJDEP,PADEP		
75-00-3	Chloroethane	ND		mg/kg dry	0.0025	0.0049	1	EPA 8260C	09/23/2021 06:37	09/23/2021 20:28	LLJ
								Certifications:	CTDOH,NELAC-NY10854,NELAC-NY12058,NJDEP,PADEP		
67-66-3	Chloroform	ND		mg/kg dry	0.0025	0.0049	1	EPA 8260C	09/23/2021 06:37	09/23/2021 20:28	LLJ
								Certifications:	CTDOH,NELAC-NY10854,NELAC-NY12058,NJDEP,PADEP		
74-87-3	Chloromethane	ND		mg/kg dry	0.0025	0.0049	1	EPA 8260C	09/23/2021 06:37	09/23/2021 20:28	LLJ
								Certifications:	CTDOH,NELAC-NY10854,NELAC-NY12058,NJDEP,PADEP		
156-59-2	cis-1,2-Dichloroethylene	ND		mg/kg dry	0.0025	0.0049	1	EPA 8260C	09/23/2021 06:37	09/23/2021 20:28	LLJ
								Certifications:	CTDOH,NELAC-NY10854,NELAC-NY12058,NJDEP,PADEP		
10061-01-5	cis-1,3-Dichloropropylene	ND		mg/kg dry	0.0025	0.0049	1	EPA 8260C	09/23/2021 06:37	09/23/2021 20:28	LLJ
								Certifications:	CTDOH,NELAC-NY10854,NELAC-NY12058,NJDEP,PADEP		
110-82-7	Cyclohexane	ND		mg/kg dry	0.0025	0.0049	1	EPA 8260C	09/23/2021 06:37	09/23/2021 20:28	LLJ
								Certifications:	NELAC-NY10854,NELAC-NY12058,NJDEP,PADEP		
124-48-1	Dibromochloromethane	ND		mg/kg dry	0.0025	0.0049	1	EPA 8260C	09/23/2021 06:37	09/23/2021 20:28	LLJ
								Certifications:	NELAC-NY10854,NELAC-NY12058,NJDEP,PADEP		
74-95-3	Dibromomethane	ND		mg/kg dry	0.0025	0.0049	1	EPA 8260C	09/23/2021 06:37	09/23/2021 20:28	LLJ
								Certifications:	NELAC-NY10854,NELAC-NY12058,NJDEP,PADEP		
75-71-8	Dichlorodifluoromethane	ND		mg/kg dry	0.0025	0.0049	1	EPA 8260C	09/23/2021 06:37	09/23/2021 20:28	LLJ
								Certifications:	NELAC-NY10854,NELAC-NY12058,NJDEP,PADEP		

Sample Information

Client Sample ID: **EB12_2-3** **York Sample ID:** **21I0943-01**

York Project (SDG) No.	Client Project ID	Matrix	Collection Date/Time	Date Received
21I0943	170653201	Soil	September 21, 2021 12:30 pm	09/21/2021

Volatiles, 8260 Comprehensive

Log-in Notes: **Sample Notes:**

Sample Prepared by Method: EPA 5035A

CAS No.	Parameter	Result	Flag	Units	Reported to LOD/MDL	LOQ	Dilution	Reference Method	Date/Time Prepared	Date/Time Analyzed	Analyst
100-41-4	Ethyl Benzene	ND		mg/kg dry	0.0025	0.0049	1	EPA 8260C	09/23/2021 06:37	09/23/2021 20:28	LLJ
								Certifications:	CTDOH,NELAC-NY10854,NELAC-NY12058,NJDEP,PADEP		
87-68-3	Hexachlorobutadiene	ND		mg/kg dry	0.0025	0.0049	1	EPA 8260C	09/23/2021 06:37	09/23/2021 20:28	LLJ
								Certifications:	NELAC-NY10854,NELAC-NY12058,NJDEP,PADEP		
98-82-8	Isopropylbenzene	ND		mg/kg dry	0.0025	0.0049	1	EPA 8260C	09/23/2021 06:37	09/23/2021 20:28	LLJ
								Certifications:	CTDOH,NELAC-NY10854,NELAC-NY12058,NJDEP,PADEP		
79-20-9	Methyl acetate	ND		mg/kg dry	0.0025	0.0049	1	EPA 8260C	09/23/2021 06:37	09/23/2021 20:28	LLJ
								Certifications:	NELAC-NY10854,NELAC-NY12058,NJDEP,PADEP		
1634-04-4	Methyl tert-butyl ether (MTBE)	ND		mg/kg dry	0.0025	0.0049	1	EPA 8260C	09/23/2021 06:37	09/23/2021 20:28	LLJ
								Certifications:	CTDOH,NELAC-NY10854,NELAC-NY12058,NJDEP,PADEP		
108-87-2	Methylcyclohexane	ND		mg/kg dry	0.0025	0.0049	1	EPA 8260C	09/23/2021 06:37	09/23/2021 20:28	LLJ
								Certifications:	NELAC-NY10854,NELAC-NY12058,NJDEP,PADEP		
75-09-2	**Methylene chloride**	**0.0069**	J	mg/kg dry	0.0049	0.0098	1	EPA 8260C	09/23/2021 06:37	09/23/2021 20:28	LLJ
								Certifications:	CTDOH,NELAC-NY10854,NELAC-NY12058,NJDEP,PADEP		
104-51-8	n-Butylbenzene	ND		mg/kg dry	0.0025	0.0049	1	EPA 8260C	09/23/2021 06:37	09/23/2021 20:28	LLJ
								Certifications:	CTDOH,NELAC-NY10854,NELAC-NY12058,NJDEP,PADEP		
103-65-1	n-Propylbenzene	ND		mg/kg dry	0.0025	0.0049	1	EPA 8260C	09/23/2021 06:37	09/23/2021 20:28	LLJ
								Certifications:	CTDOH,NELAC-NY10854,NELAC-NY12058,NJDEP,PADEP		
95-47-6	o-Xylene	ND		mg/kg dry	0.0025	0.0049	1	EPA 8260C	09/23/2021 06:37	09/23/2021 20:28	LLJ
								Certifications:	CTDOH,NELAC-NY10854,NELAC-NY12058,PADEP		
179601-23-1	p- & m- Xylenes	ND		mg/kg dry	0.0049	0.0098	1	EPA 8260C	09/23/2021 06:37	09/23/2021 20:28	LLJ
								Certifications:	CTDOH,NELAC-NY10854,NELAC-NY12058,PADEP		
99-87-6	p-Isopropyltoluene	ND		mg/kg dry	0.0025	0.0049	1	EPA 8260C	09/23/2021 06:37	09/23/2021 20:28	LLJ
								Certifications:	CTDOH,NELAC-NY10854,NELAC-NY12058,NJDEP,PADEP		
135-98-8	sec-Butylbenzene	ND		mg/kg dry	0.0025	0.0049	1	EPA 8260C	09/23/2021 06:37	09/23/2021 20:28	LLJ
								Certifications:	CTDOH,NELAC-NY10854,NELAC-NY12058,NJDEP,PADEP		
100-42-5	Styrene	ND		mg/kg dry	0.0025	0.0049	1	EPA 8260C	09/23/2021 06:37	09/23/2021 20:28	LLJ
								Certifications:	CTDOH,NELAC-NY10854,NELAC-NY12058,NJDEP,PADEP		
75-65-0	tert-Butyl alcohol (TBA)	ND		mg/kg dry	0.0025	0.0049	1	EPA 8260C	09/23/2021 06:37	09/23/2021 20:28	LLJ
								Certifications:	NELAC-NY10854,NELAC-NY12058,NJDEP,PADEP		
98-06-6	tert-Butylbenzene	ND		mg/kg dry	0.0025	0.0049	1	EPA 8260C	09/23/2021 06:37	09/23/2021 20:28	LLJ
								Certifications:	CTDOH,NELAC-NY10854,NELAC-NY12058,NJDEP,PADEP		
127-18-4	Tetrachloroethylene	ND		mg/kg dry	0.0025	0.0049	1	EPA 8260C	09/23/2021 06:37	09/23/2021 20:28	LLJ
								Certifications:	CTDOH,NELAC-NY10854,NELAC-NY12058,NJDEP,PADEP		
108-88-3	Toluene	ND		mg/kg dry	0.0025	0.0049	1	EPA 8260C	09/23/2021 06:37	09/23/2021 20:28	LLJ
								Certifications:	CTDOH,NELAC-NY10854,NELAC-NY12058,NJDEP,PADEP		
156-60-5	trans-1,2-Dichloroethylene	ND		mg/kg dry	0.0025	0.0049	1	EPA 8260C	09/23/2021 06:37	09/23/2021 20:28	LLJ
								Certifications:	CTDOH,NELAC-NY10854,NELAC-NY12058,NJDEP,PADEP		
10061-02-6	trans-1,3-Dichloropropylene	ND		mg/kg dry	0.0025	0.0049	1	EPA 8260C	09/23/2021 06:37	09/23/2021 20:28	LLJ
								Certifications:	CTDOH,NELAC-NY10854,NELAC-NY12058,NJDEP,PADEP		
79-01-6	Trichloroethylene	ND		mg/kg dry	0.0025	0.0049	1	EPA 8260C	09/23/2021 06:37	09/23/2021 20:28	LLJ
								Certifications:	CTDOH,NELAC-NY10854,NELAC-NY12058,NJDEP,PADEP		
75-69-4	Trichlorofluoromethane	ND		mg/kg dry	0.0025	0.0049	1	EPA 8260C	09/23/2021 06:37	09/23/2021 20:28	LLJ
								Certifications:	CTDOH,NELAC-NY10854,NELAC-NY12058,NJDEP,PADEP		

Sample Information

Client Sample ID: **EB12_2-3** **York Sample ID:** **21I0943-01**

York Project (SDG) No.	Client Project ID	Matrix	Collection Date/Time	Date Received
21I0943	170653201	Soil	September 21, 2021 12:30 pm	09/21/2021

Volatiles, 8260 Comprehensive

Log-in Notes: **Sample Notes:**

Sample Prepared by Method: EPA 5035A

CAS No.	Parameter	Result	Flag	Units	Reported to LOD/MDL	LOQ	Dilution	Reference Method	Date/Time Prepared	Date/Time Analyzed	Analyst
75-01-4	Vinyl Chloride	ND		mg/kg dry	0.0025	0.0049	1	EPA 8260C	09/23/2021 06:37	09/23/2021 20:28	LLJ
								Certifications:	CTDOH,NELAC-NY10854,NELAC-NY12058,NJDEP,PADEP		
1330-20-7	Xylenes, Total	ND		mg/kg dry	0.0074	0.015	1	EPA 8260C	09/23/2021 06:37	09/23/2021 20:28	LLJ
								Certifications:	CTDOH,NELAC-NY10854,NELAC-NY12058,NJDEP		

	Surrogate Recoveries	Result	Acceptance Range
17060-07-0	*Surrogate: SURR: 1,2-Dichloroethane-d4*	*111 %*	*77-125*
2037-26-5	*Surrogate: SURR: Toluene-d8*	*106 %*	*85-120*
460-00-4	*Surrogate: SURR: p-Bromofluorobenzene*	*99.2 %*	*76-130*

Semi-Volatiles, 8270 Comprehensive

Log-in Notes: **Sample Notes:**

Sample Prepared by Method: EPA 3546 SVOA

CAS No.	Parameter	Result	Flag	Units	Reported to LOD/MDL	LOQ	Dilution	Reference Method	Date/Time Prepared	Date/Time Analyzed	Analyst
92-52-4	1,1-Biphenyl	ND		mg/kg dry	0.0465	0.0929	2	EPA 8270D	09/24/2021 08:30	09/24/2021 15:48	KH
								Certifications:	NELAC-NY10854,NJDEP,PADEP		
95-94-3	1,2,4,5-Tetrachlorobenzene	ND		mg/kg dry	0.0929	0.185	2	EPA 8270D	09/24/2021 08:30	09/24/2021 15:48	KH
								Certifications:	NELAC-NY10854,NJDEP,PADEP		
122-66-7	1,2-Diphenylhydrazine (as Azobenzene)	ND		mg/kg dry	0.0465	0.0929	2	EPA 8270D	09/24/2021 08:30	09/24/2021 15:48	KH
								Certifications:	NELAC-NY10854,NJDEP,PADEP		
58-90-2	2,3,4,6-Tetrachlorophenol	ND		mg/kg dry	0.0929	0.185	2	EPA 8270D	09/24/2021 08:30	09/24/2021 15:48	KH
								Certifications:	NELAC-NY10854,NJDEP,PADEP		
95-95-4	2,4,5-Trichlorophenol	ND		mg/kg dry	0.0465	0.0929	2	EPA 8270D	09/24/2021 08:30	09/24/2021 15:48	KH
								Certifications:	CTDOH,NELAC-NY10854,NJDEP,PADEP		
88-06-2	2,4,6-Trichlorophenol	ND		mg/kg dry	0.0465	0.0929	2	EPA 8270D	09/24/2021 08:30	09/24/2021 15:48	KH
								Certifications:	CTDOH,NELAC-NY10854,NJDEP,PADEP		
120-83-2	2,4-Dichlorophenol	ND		mg/kg dry	0.0465	0.0929	2	EPA 8270D	09/24/2021 08:30	09/24/2021 15:48	KH
								Certifications:	CTDOH,NELAC-NY10854,NJDEP,PADEP		
105-67-9	2,4-Dimethylphenol	ND		mg/kg dry	0.0465	0.0929	2	EPA 8270D	09/24/2021 08:30	09/24/2021 15:48	KH
								Certifications:	CTDOH,NELAC-NY10854,NJDEP,PADEP		
51-28-5	2,4-Dinitrophenol	ND		mg/kg dry	0.0929	0.185	2	EPA 8270D	09/24/2021 08:30	09/24/2021 15:48	KH
								Certifications:	CTDOH,NELAC-NY10854,NJDEP,PADEP		
121-14-2	2,4-Dinitrotoluene	ND		mg/kg dry	0.0465	0.0929	2	EPA 8270D	09/24/2021 08:30	09/24/2021 15:48	KH
								Certifications:	CTDOH,NELAC-NY10854,NJDEP,PADEP		
606-20-2	2,6-Dinitrotoluene	ND		mg/kg dry	0.0465	0.0929	2	EPA 8270D	09/24/2021 08:30	09/24/2021 15:48	KH
								Certifications:	CTDOH,NELAC-NY10854,NJDEP,PADEP		
91-58-7	2-Chloronaphthalene	ND		mg/kg dry	0.0465	0.0929	2	EPA 8270D	09/24/2021 08:30	09/24/2021 15:48	KH
								Certifications:	CTDOH,NELAC-NY10854,NJDEP,PADEP		
95-57-8	2-Chlorophenol	ND		mg/kg dry	0.0465	0.0929	2	EPA 8270D	09/24/2021 08:30	09/24/2021 15:48	KH
								Certifications:	CTDOH,NELAC-NY10854,NJDEP,PADEP		
91-57-6	2-Methylnaphthalene	ND		mg/kg dry	0.0465	0.0929	2	EPA 8270D	09/24/2021 08:30	09/24/2021 15:48	KH
								Certifications:	CTDOH,NELAC-NY10854,NJDEP,PADEP		

Sample Information

Client Sample ID: **EB12_2-3** **York Sample ID:** **21I0943-01**

York Project (SDG) No.	Client Project ID	Matrix	Collection Date/Time	Date Received
21I0943	170653201	Soil	September 21, 2021 12:30 pm	09/21/2021

Semi-Volatiles, 8270 Comprehensive

Log-in Notes:

Sample Notes:

Sample Prepared by Method: EPA 3546 SVOA

CAS No.	Parameter	Result	Flag	Units	Reported to LOD/MDL	LOQ	Dilution	Reference Method	Date/Time Prepared	Date/Time Analyzed	Analyst
95-48-7	2-Methylphenol	ND		mg/kg dry	0.0465	0.0929	2	EPA 8270D Certifications: CTDOH,NELAC-NY10854,NJDEP,PADEP	09/24/2021 08:30	09/24/2021 15:48	KH
88-74-4	2-Nitroaniline	ND		mg/kg dry	0.0929	0.185	2	EPA 8270D Certifications: CTDOH,NELAC-NY10854,NJDEP,PADEP	09/24/2021 08:30	09/24/2021 15:48	KH
88-75-5	2-Nitrophenol	ND		mg/kg dry	0.0465	0.0929	2	EPA 8270D Certifications: CTDOH,NELAC-NY10854,NJDEP,PADEP	09/24/2021 08:30	09/24/2021 15:48	KH
65794-96-9	3- & 4-Methylphenols	ND		mg/kg dry	0.0465	0.0929	2	EPA 8270D Certifications: CTDOH,NELAC-NY10854,NJDEP,PADEP	09/24/2021 08:30	09/24/2021 15:48	KH
91-94-1	3,3-Dichlorobenzidine	ND		mg/kg dry	0.0465	0.0929	2	EPA 8270D Certifications: NELAC-NY10854,NJDEP,PADEP	09/24/2021 08:30	09/24/2021 15:48	KH
99-09-2	3-Nitroaniline	ND		mg/kg dry	0.0929	0.185	2	EPA 8270D Certifications: CTDOH,NELAC-NY10854,NJDEP,PADEP	09/24/2021 08:30	09/24/2021 15:48	KH
534-52-1	4,6-Dinitro-2-methylphenol	ND		mg/kg dry	0.0929	0.185	2	EPA 8270D Certifications: CTDOH,NELAC-NY10854,NJDEP,PADEP	09/24/2021 08:30	09/24/2021 15:48	KH
101-55-3	4-Bromophenyl phenyl ether	ND		mg/kg dry	0.0465	0.0929	2	EPA 8270D Certifications: CTDOH,NELAC-NY10854,NJDEP,PADEP	09/24/2021 08:30	09/24/2021 15:48	KH
59-50-7	4-Chloro-3-methylphenol	ND		mg/kg dry	0.0465	0.0929	2	EPA 8270D Certifications: CTDOH,NELAC-NY10854,NJDEP,PADEP	09/24/2021 08:30	09/24/2021 15:48	KH
106-47-8	4-Chloroaniline	ND		mg/kg dry	0.0465	0.0929	2	EPA 8270D Certifications: CTDOH,NELAC-NY10854,NJDEP,PADEP	09/24/2021 08:30	09/24/2021 15:48	KH
7005-72-3	4-Chlorophenyl phenyl ether	ND		mg/kg dry	0.0465	0.0929	2	EPA 8270D Certifications: CTDOH,NELAC-NY10854,NJDEP,PADEP	09/24/2021 08:30	09/24/2021 15:48	KH
100-01-6	4-Nitroaniline	ND		mg/kg dry	0.0929	0.185	2	EPA 8270D Certifications: CTDOH,NELAC-NY10854,NJDEP,PADEP	09/24/2021 08:30	09/24/2021 15:48	KH
100-02-7	4-Nitrophenol	ND		mg/kg dry	0.0929	0.185	2	EPA 8270D Certifications: CTDOH,NELAC-NY10854,NJDEP,PADEP	09/24/2021 08:30	09/24/2021 15:48	KH
83-32-9	Acenaphthene	ND		mg/kg dry	0.0465	0.0929	2	EPA 8270D Certifications: CTDOH,NELAC-NY10854,NJDEP,PADEP	09/24/2021 08:30	09/24/2021 15:48	KH
208-96-8	Acenaphthylene	ND		mg/kg dry	0.0465	0.0929	2	EPA 8270D Certifications: CTDOH,NELAC-NY10854,NJDEP,PADEP	09/24/2021 08:30	09/24/2021 15:48	KH
98-86-2	Acetophenone	ND		mg/kg dry	0.0465	0.0929	2	EPA 8270D Certifications: NELAC-NY10854,NJDEP,PADEP	09/24/2021 08:30	09/24/2021 15:48	KH
62-53-3	Aniline	ND		mg/kg dry	0.186	0.372	2	EPA 8270D Certifications: NELAC-NY10854,NJDEP,PADEP	09/24/2021 08:30	09/24/2021 15:48	KH
120-12-7	Anthracene	ND		mg/kg dry	0.0465	0.0929	2	EPA 8270D Certifications: CTDOH,NELAC-NY10854,NJDEP,PADEP	09/24/2021 08:30	09/24/2021 15:48	KH
1912-24-9	Atrazine	ND		mg/kg dry	0.0465	0.0929	2	EPA 8270D Certifications: NELAC-NY10854,NJDEP,PADEP	09/24/2021 08:30	09/24/2021 15:48	KH
100-52-7	Benzaldehyde	ND		mg/kg dry	0.0465	0.0929	2	EPA 8270D Certifications: NELAC-NY10854,NJDEP,PADEP	09/24/2021 08:30	09/24/2021 15:48	KH
92-87-5	Benzidine	ND		mg/kg dry	0.186	0.372	2	EPA 8270D Certifications: CTDOH,NELAC-NY10854,PADEP	09/24/2021 08:30	09/24/2021 15:48	KH
56-55-3	Benzo(a)anthracene	ND		mg/kg dry	0.0465	0.0929	2	EPA 8270D Certifications: CTDOH,NELAC-NY10854,NJDEP,PADEP	09/24/2021 08:30	09/24/2021 15:48	KH

Sample Information

Client Sample ID: EB12_2-3 **York Sample ID:** 21I0943-01

York Project (SDG) No.	Client Project ID	Matrix	Collection Date/Time	Date Received
21I0943	170653201	Soil	September 21, 2021 12:30 pm	09/21/2021

Semi-Volatiles, 8270 Comprehensive

Log-in Notes:

Sample Notes:

Sample Prepared by Method: EPA 3546 SVOA

CAS No.	Parameter	Result	Flag	Units	Reported to LOD/MDL	LOQ	Dilution	Reference Method	Date/Time Prepared	Date/Time Analyzed	Analyst
50-32-8	Benzo(a)pyrene	ND		mg/kg dry	0.0465	0.0929	2	EPA 8270D Certifications: CTDOH,NELAC-NY10854,NJDEP,PADEP	09/24/2021 08:30	09/24/2021 15:48	KH
205-99-2	Benzo(b)fluoranthene	ND		mg/kg dry	0.0465	0.0929	2	EPA 8270D Certifications: CTDOH,NELAC-NY10854,NJDEP,PADEP	09/24/2021 08:30	09/24/2021 15:48	KH
191-24-2	Benzo(g,h,i)perylene	ND		mg/kg dry	0.0465	0.0929	2	EPA 8270D Certifications: CTDOH,NELAC-NY10854,NJDEP,PADEP	09/24/2021 08:30	09/24/2021 15:48	KH
207-08-9	Benzo(k)fluoranthene	ND		mg/kg dry	0.0465	0.0929	2	EPA 8270D Certifications: CTDOH,NELAC-NY10854,NJDEP,PADEP	09/24/2021 08:30	09/24/2021 15:48	KH
65-85-0	Benzoic acid	ND		mg/kg dry	0.0465	0.0929	2	EPA 8270D Certifications: NELAC-NY10854,NJDEP,PADEP	09/24/2021 08:30	09/24/2021 15:48	KH
100-51-6	Benzyl alcohol	ND		mg/kg dry	0.0465	0.0929	2	EPA 8270D Certifications: NELAC-NY10854,NJDEP,PADEP	09/24/2021 08:30	09/24/2021 15:48	KH
85-68-7	Benzyl butyl phthalate	ND		mg/kg dry	0.0465	0.0929	2	EPA 8270D Certifications: CTDOH,NELAC-NY10854,NJDEP,PADEP	09/24/2021 08:30	09/24/2021 15:48	KH
111-91-1	Bis(2-chloroethoxy)methane	ND		mg/kg dry	0.0465	0.0929	2	EPA 8270D Certifications: CTDOH,NELAC-NY10854,NJDEP,PADEP	09/24/2021 08:30	09/24/2021 15:48	KH
111-44-4	Bis(2-chloroethyl)ether	ND		mg/kg dry	0.0465	0.0929	2	EPA 8270D Certifications: CTDOH,NELAC-NY10854,NJDEP,PADEP	09/24/2021 08:30	09/24/2021 15:48	KH
108-60-1	Bis(2-chloroisopropyl)ether	ND		mg/kg dry	0.0465	0.0929	2	EPA 8270D Certifications: CTDOH,NELAC-NY10854,NJDEP,PADEP	09/24/2021 08:30	09/24/2021 15:48	KH
117-81-7	Bis(2-ethylhexyl)phthalate	ND		mg/kg dry	0.0465	0.0929	2	EPA 8270D Certifications: CTDOH,NELAC-NY10854,NJDEP,PADEP	09/24/2021 08:30	09/24/2021 15:48	KH
105-60-2	Caprolactam	ND		mg/kg dry	0.0929	0.185	2	EPA 8270D Certifications: NELAC-NY10854,NJDEP,PADEP	09/24/2021 08:30	09/24/2021 15:48	KH
86-74-8	Carbazole	ND		mg/kg dry	0.0465	0.0929	2	EPA 8270D Certifications: CTDOH,NELAC-NY10854,NJDEP,PADEP	09/24/2021 08:30	09/24/2021 15:48	KH
218-01-9	Chrysene	ND		mg/kg dry	0.0465	0.0929	2	EPA 8270D Certifications: CTDOH,NELAC-NY10854,NJDEP,PADEP	09/24/2021 08:30	09/24/2021 15:48	KH
53-70-3	Dibenzo(a,h)anthracene	ND		mg/kg dry	0.0465	0.0929	2	EPA 8270D Certifications: CTDOH,NELAC-NY10854,NJDEP,PADEP	09/24/2021 08:30	09/24/2021 15:48	KH
132-64-9	Dibenzofuran	ND		mg/kg dry	0.0465	0.0929	2	EPA 8270D Certifications: CTDOH,NELAC-NY10854,NJDEP,PADEP	09/24/2021 08:30	09/24/2021 15:48	KH
84-66-2	Diethyl phthalate	ND		mg/kg dry	0.0465	0.0929	2	EPA 8270D Certifications: CTDOH,NELAC-NY10854,NJDEP,PADEP	09/24/2021 08:30	09/24/2021 15:48	KH
131-11-3	Dimethyl phthalate	ND		mg/kg dry	0.0465	0.0929	2	EPA 8270D Certifications: CTDOH,NELAC-NY10854,NJDEP,PADEP	09/24/2021 08:30	09/24/2021 15:48	KH
84-74-2	Di-n-butyl phthalate	ND		mg/kg dry	0.0465	0.0929	2	EPA 8270D Certifications: CTDOH,NELAC-NY10854,NJDEP,PADEP	09/24/2021 08:30	09/24/2021 15:48	KH
117-84-0	Di-n-octyl phthalate	ND		mg/kg dry	0.0465	0.0929	2	EPA 8270D Certifications: CTDOH,NELAC-NY10854,NJDEP,PADEP	09/24/2021 08:30	09/24/2021 15:48	KH
122-39-4	Diphenylamine	ND		mg/kg dry	0.0929	0.185	2	EPA 8270D Certifications: NELAC-NY10854,NJDEP,PADEP	09/24/2021 08:30	09/24/2021 15:48	KH
206-44-0	Fluoranthene	ND		mg/kg dry	0.0465	0.0929	2	EPA 8270D Certifications: CTDOH,NELAC-NY10854,NJDEP,PADEP	09/24/2021 08:30	09/24/2021 15:48	KH

Sample Information

Client Sample ID: **EB12_2-3** **York Sample ID:** **21I0943-01**

York Project (SDG) No.	Client Project ID	Matrix	Collection Date/Time	Date Received
21I0943	170653201	Soil	September 21, 2021 12:30 pm	09/21/2021

Semi-Volatiles, 8270 Comprehensive

Log-in Notes: **Sample Notes:**

Sample Prepared by Method: EPA 3546 SVOA

CAS No.	Parameter	Result	Flag	Units	Reported to LOD/MDL	LOQ	Dilution	Reference Method	Date/Time Prepared	Date/Time Analyzed	Analyst
86-73-7	Fluorene	ND		mg/kg dry	0.0465	0.0929	2	EPA 8270D	09/24/2021 08:30	09/24/2021 15:48	KH
								Certifications:	NELAC-NY10854,NJDEP,PADEP		
118-74-1	Hexachlorobenzene	ND		mg/kg dry	0.0465	0.0929	2	EPA 8270D	09/24/2021 08:30	09/24/2021 15:48	KH
								Certifications:	CTDOH,NELAC-NY10854,NJDEP,PADEP		
87-68-3	Hexachlorobutadiene	ND		mg/kg dry	0.0465	0.0929	2	EPA 8270D	09/24/2021 08:30	09/24/2021 15:48	KH
								Certifications:	CTDOH,NELAC-NY10854,NJDEP,PADEP		
77-47-4	Hexachlorocyclopentadiene	ND		mg/kg dry	0.0465	0.0929	2	EPA 8270D	09/24/2021 08:30	09/24/2021 15:48	KH
								Certifications:	CTDOH,NELAC-NY10854,NJDEP,PADEP		
67-72-1	Hexachloroethane	ND		mg/kg dry	0.0465	0.0929	2	EPA 8270D	09/24/2021 08:30	09/24/2021 15:48	KH
								Certifications:	CTDOH,NELAC-NY10854,NJDEP,PADEP		
193-39-5	Indeno(1,2,3-cd)pyrene	ND		mg/kg dry	0.0465	0.0929	2	EPA 8270D	09/24/2021 08:30	09/24/2021 15:48	KH
								Certifications:	CTDOH,NELAC-NY10854,NJDEP,PADEP		
78-59-1	Isophorone	ND		mg/kg dry	0.0465	0.0929	2	EPA 8270D	09/24/2021 08:30	09/24/2021 15:48	KH
								Certifications:	CTDOH,NELAC-NY10854,NJDEP,PADEP		
91-20-3	Naphthalene	ND		mg/kg dry	0.0465	0.0929	2	EPA 8270D	09/24/2021 08:30	09/24/2021 15:48	KH
								Certifications:	CTDOH,NELAC-NY10854,NJDEP,PADEP		
98-95-3	Nitrobenzene	ND		mg/kg dry	0.0465	0.0929	2	EPA 8270D	09/24/2021 08:30	09/24/2021 15:48	KH
								Certifications:	CTDOH,NELAC-NY10854,NJDEP,PADEP		
62-75-9	N-Nitrosodimethylamine	ND		mg/kg dry	0.0465	0.0929	2	EPA 8270D	09/24/2021 08:30	09/24/2021 15:48	KH
								Certifications:	CTDOH,NELAC-NY10854,NJDEP,PADEP		
621-64-7	N-nitroso-di-n-propylamine	ND		mg/kg dry	0.0465	0.0929	2	EPA 8270D	09/24/2021 08:30	09/24/2021 15:48	KH
								Certifications:	CTDOH,NELAC-NY10854,NJDEP,PADEP		
86-30-6	N-Nitrosodiphenylamine	ND		mg/kg dry	0.0465	0.0929	2	EPA 8270D	09/24/2021 08:30	09/24/2021 15:48	KH
								Certifications:	CTDOH,NELAC-NY10854,NJDEP,PADEP		
87-86-5	Pentachlorophenol	ND		mg/kg dry	0.0465	0.0929	2	EPA 8270D	09/24/2021 08:30	09/24/2021 15:48	KH
								Certifications:	CTDOH,NELAC-NY10854,NJDEP,PADEP		
85-01-8	Phenanthrene	ND		mg/kg dry	0.0465	0.0929	2	EPA 8270D	09/24/2021 08:30	09/24/2021 15:48	KH
								Certifications:	CTDOH,NELAC-NY10854,NJDEP,PADEP		
108-95-2	Phenol	ND		mg/kg dry	0.0465	0.0929	2	EPA 8270D	09/24/2021 08:30	09/24/2021 15:48	KH
								Certifications:	CTDOH,NELAC-NY10854,NJDEP,PADEP		
129-00-0	Pyrene	ND		mg/kg dry	0.0465	0.0929	2	EPA 8270D	09/24/2021 08:30	09/24/2021 15:48	KH
								Certifications:	CTDOH,NELAC-NY10854,NJDEP,PADEP		
110-86-1	Pyridine	ND		mg/kg dry	0.186	0.372	2	EPA 8270D	09/24/2021 08:30	09/24/2021 15:48	KH
								Certifications:	CTDOH,NELAC-NY10854,NJDEP,PADEP		

	Surrogate Recoveries	Result	Acceptance Range
367-12-4	*Surrogate: SURR: 2-Fluorophenol*	*44.5 %*	*20-108*
4165-62-2	*Surrogate: SURR: Phenol-d5*	*42.7 %*	*23-114*
4165-60-0	*Surrogate: SURR: Nitrobenzene-d5*	*44.7 %*	*22-108*
321-60-8	*Surrogate: SURR: 2-Fluorobiphenyl*	*43.2 %*	*21-113*
118-79-6	*Surrogate: SURR: 2,4,6-Tribromophenol*	*40.9 %*	*19-110*
1718-51-0	*Surrogate: SURR: Terphenyl-d14*	*49.5 %*	*24-116*

Sample Information

Client Sample ID: **EB12_2-3** **York Sample ID:** **21I0943-01**

York Project (SDG) No.	Client Project ID	Matrix	Collection Date/Time	Date Received
21I0943	170653201	Soil	September 21, 2021 12:30 pm	09/21/2021

Semi-Volatiles, 1,4-Dioxane 8270 SIM-Soil

Log-in Notes: **Sample Notes:**

Sample Prepared by Method: EPA 3550C

CAS No.	Parameter	Result	Flag	Units	Reported to LOQ	Dilution	Reference Method	Date/Time Prepared	Date/Time Analyzed	Analyst
123-91-1	1,4-Dioxane	ND		ug/kg	19.6	1	EPA 8270D SIM Certifications: NELAC-NY10854	09/27/2021 13:26	09/28/2021 14:12	KH

	Surrogate Recoveries	Result	Acceptance Range
17647-74-4	*Surrogate: 1,4-Dioxane-d8*	*72.0 %*	*39-127.5*

PFAS, NYSDEC Target List

Log-in Notes: **Sample Notes:**

Sample Prepared by Method: SPE PFAS Extraction-Soil-EPA 537m

CAS No.	Parameter	Result	Flag	Units	Reported to LOQ	Dilution	Reference Method	Date/Time Prepared	Date/Time Analyzed	Analyst
375-73-5	* Perfluorobutanesulfonic acid (PFBS)	ND		ug/kg dry	0.282	1	EPA 537m Certifications:	09/24/2021 11:06	09/28/2021 01:23	WL
307-24-4	* Perfluorohexanoic acid (PFHxA)	ND		ug/kg dry	0.282	1	EPA 537m Certifications:	09/24/2021 11:06	09/28/2021 01:23	WL
375-85-9	* Perfluoroheptanoic acid (PFHpA)	ND		ug/kg dry	0.282	1	EPA 537m Certifications:	09/24/2021 11:06	09/28/2021 01:23	WL
355-46-4	* Perfluorohexanesulfonic acid (PFHxS)	ND		ug/kg dry	0.282	1	EPA 537m Certifications:	09/24/2021 11:06	09/28/2021 01:23	WL
335-67-1	* Perfluorooctanoic acid (PFOA)	ND		ug/kg dry	0.282	1	EPA 537m Certifications:	09/24/2021 11:06	09/28/2021 01:23	WL
1763-23-1	* Perfluorooctanesulfonic acid (PFOS)	ND		ug/kg dry	0.282	1	EPA 537m Certifications:	09/24/2021 11:06	09/28/2021 01:23	WL
375-95-1	* Perfluorononanoic acid (PFNA)	ND		ug/kg dry	0.282	1	EPA 537m Certifications:	09/24/2021 11:06	09/28/2021 01:23	WL
335-76-2	* Perfluorodecanoic acid (PFDA)	ND		ug/kg dry	0.282	1	EPA 537m Certifications:	09/24/2021 11:06	09/28/2021 01:23	WL
2058-94-8	* Perfluoroundecanoic acid (PFUnA)	ND		ug/kg dry	0.282	1	EPA 537m Certifications:	09/24/2021 11:06	09/28/2021 01:23	WL
307-55-1	* Perfluorododecanoic acid (PFDoA)	ND		ug/kg dry	0.282	1	EPA 537m Certifications:	09/24/2021 11:06	09/28/2021 01:23	WL
72629-94-8	* Perfluorotridecanoic acid (PFTrDA)	ND		ug/kg dry	0.282	1	EPA 537m Certifications:	09/24/2021 11:06	09/28/2021 01:23	WL
376-06-7	* Perfluorotetradecanoic acid (PFTA)	ND		ug/kg dry	0.282	1	EPA 537m Certifications:	09/24/2021 11:06	09/28/2021 01:23	WL
2355-31-9	* N-MeFOSAA	ND		ug/kg dry	0.282	1	EPA 537m Certifications:	09/24/2021 11:06	09/28/2021 01:23	WL
2991-50-6	* N-EtFOSAA	ND		ug/kg dry	0.282	1	EPA 537m Certifications:	09/24/2021 11:06	09/28/2021 01:23	WL
2706-90-3	* Perfluoropentanoic acid (PFPeA)	ND		ug/kg dry	0.282	1	EPA 537m Certifications:	09/24/2021 11:06	09/28/2021 01:23	WL
754-91-6	* Perfluoro-1-octanesulfonamide (FOSA)	ND		ug/kg dry	0.282	1	EPA 537m Certifications:	09/24/2021 11:06	09/28/2021 01:23	WL

Sample Information

Client Sample ID: **EB12_2-3** **York Sample ID:** **21I0943-01**

York Project (SDG) No.	Client Project ID	Matrix	Collection Date/Time	Date Received
21I0943	170653201	Soil	September 21, 2021 12:30 pm	09/21/2021

PFAS, NYSDEC Target List

Log-in Notes: **Sample Notes:**

Sample Prepared by Method: SPE PFAS Extraction-Soil-EPA 537m

CAS No.	Parameter	Result	Flag	Units	Reported to LOQ	Dilution	Reference Method	Date/Time Prepared	Date/Time Analyzed	Analyst
375-92-8	* Perfluoro-1-heptanesulfonic acid (PFHpS)	ND		ug/kg dry	0.282	1	EPA 537m Certifications:	09/24/2021 11:06	09/28/2021 01:23	WL
335-77-3	* Perfluoro-1-decanesulfonic acid (PFDS)	ND		ug/kg dry	0.282	1	EPA 537m Certifications:	09/24/2021 11:06	09/28/2021 01:23	WL
27619-97-2	* 1H,1H,2H,2H-Perfluorooctanesulfonic acid (6:2 FTS)	ND		ug/kg dry	0.282	1	EPA 537m Certifications:	09/24/2021 11:06	09/28/2021 01:23	WL
39108-34-4	* 1H,1H,2H,2H-Perfluorodecanesulfonic acid (8:2 FTS)	ND		ug/kg dry	0.282	1	EPA 537m Certifications:	09/24/2021 11:06	09/28/2021 01:23	WL
375-22-4	* Perfluoro-n-butanoic acid (PFBA)	ND		ug/kg dry	0.282	1	EPA 537m Certifications:	09/24/2021 11:06	09/28/2021 01:23	WL

Surrogate Recoveries	Result	Acceptance Range
Surrogate: M3PFBS	*86.5 %*	*25-150*
Surrogate: M5PFHxA	*84.0 %*	*25-150*
Surrogate: M4PFHpA	*80.0 %*	*25-150*
Surrogate: M3PFHxS	*77.5 %*	*25-150*
Surrogate: Perfluoro-n-[13C8]octanoic aci	*80.4 %*	*25-150*
Surrogate: M6PFDA	*67.9 %*	*25-150*
Surrogate: M7PFUdA	*55.4 %*	*25-150*
Surrogate: Perfluoro-n-[1,2-13C2]dodecan	*75.6 %*	*25-150*
Surrogate: M2PFTeDA	*51.9 %*	*10-150*
Surrogate: Perfluoro-n-[13C4]butanoic aci	*92.4 %*	*25-150*
Surrogate: Perfluoro-1-[13C8]octanesulfor	*57.6 %*	*25-150*
Surrogate: Perfluoro-n-[13C5]pentanoic ac	*88.3 %*	*25-150*
Surrogate: Perfluoro-1-[13C8]octanesulfor	*37.1 %*	*10-150*
Surrogate: d3-N-MeFOSAA	*57.7 %*	*25-150*
Surrogate: d5-N-EtFOSAA	*58.1 %*	*25-150*
Surrogate: M2-6:2 FTS	*59.9 %*	*25-200*
Surrogate: M2-8:2 FTS	*64.1 %*	*25-200*
Surrogate: M9PFNA	*57.6 %*	*25-150*

Pesticides, 8081 List

Log-in Notes: **Sample Notes:**

Sample Prepared by Method: EPA 3550C

CAS No.	Parameter	Result	Flag	Units	Reported to LOQ	Dilution	Reference Method	Date/Time Prepared	Date/Time Analyzed	Analyst
72-54-8	4,4'-DDD	ND		mg/kg dry	0.00182	5	EPA 8081B Certifications: CTDOH,NELAC-NY10854,NJDEP,PADEP	09/25/2021 19:25	09/27/2021 12:01	CM
72-55-9	4,4'-DDE	ND		mg/kg dry	0.00182	5	EPA 8081B Certifications: CTDOH,NELAC-NY10854,NJDEP,PADEP	09/25/2021 19:25	09/27/2021 12:01	CM
50-29-3	4,4'-DDT	ND		mg/kg dry	0.00182	5	EPA 8081B Certifications: CTDOH,NELAC-NY10854,NJDEP,PADEP	09/25/2021 19:25	09/27/2021 12:01	CM

Sample Information

Client Sample ID: **EB12_2-3** **York Sample ID:** **21I0943-01**

York Project (SDG) No.	Client Project ID	Matrix	Collection Date/Time	Date Received
21I0943	170653201	Soil	September 21, 2021 12:30 pm	09/21/2021

Pesticides, 8081 List **Log-in Notes:** **Sample Notes:**

Sample Prepared by Method: EPA 3550C

CAS No.	Parameter	Result	Flag	Units	Reported to LOQ	Dilution	Reference Method	Date/Time Prepared	Date/Time Analyzed	Analyst
309-00-2	Aldrin	ND		mg/kg dry	0.00182	5	EPA 8081B Certifications: CTDOH,NELAC-NY10854,NJDEP,PADEP	09/25/2021 19:25	09/27/2021 12:01	CM
319-84-6	alpha-BHC	ND		mg/kg dry	0.00182	5	EPA 8081B Certifications: CTDOH,NELAC-NY10854,NJDEP,PADEP	09/25/2021 19:25	09/27/2021 12:01	CM
5103-71-9	alpha-Chlordane	ND		mg/kg dry	0.00182	5	EPA 8081B Certifications: NELAC-NY10854,NJDEP	09/25/2021 19:25	09/27/2021 12:01	CM
319-85-7	beta-BHC	ND		mg/kg dry	0.00182	5	EPA 8081B Certifications: CTDOH,NELAC-NY10854,NJDEP,PADEP	09/25/2021 19:25	09/27/2021 12:01	CM
319-86-8	delta-BHC	ND		mg/kg dry	0.00182	5	EPA 8081B Certifications: CTDOH,NELAC-NY10854,NJDEP,PADEP	09/25/2021 19:25	09/27/2021 12:01	CM
60-57-1	Dieldrin	ND		mg/kg dry	0.00182	5	EPA 8081B Certifications: CTDOH,NELAC-NY10854,NJDEP,PADEP	09/25/2021 19:25	09/27/2021 12:01	CM
959-98-8	Endosulfan I	ND		mg/kg dry	0.00182	5	EPA 8081B Certifications: CTDOH,NELAC-NY10854,NJDEP,PADEP	09/25/2021 19:25	09/27/2021 12:01	CM
33213-65-9	Endosulfan II	ND		mg/kg dry	0.00182	5	EPA 8081B Certifications: CTDOH,NELAC-NY10854	09/25/2021 19:25	09/27/2021 12:01	CM
1031-07-8	Endosulfan sulfate	ND		mg/kg dry	0.00182	5	EPA 8081B Certifications: CTDOH,NELAC-NY10854,NJDEP,PADEP	09/25/2021 19:25	09/27/2021 12:01	CM
72-20-8	Endrin	ND		mg/kg dry	0.00182	5	EPA 8081B Certifications: CTDOH,NELAC-NY10854,NJDEP,PADEP	09/25/2021 19:25	09/27/2021 12:01	CM
7421-93-4	Endrin aldehyde	ND		mg/kg dry	0.00182	5	EPA 8081B Certifications: CTDOH,NELAC-NY10854,NJDEP,PADEP	09/25/2021 19:25	09/27/2021 12:01	CM
53494-70-5	Endrin ketone	ND		mg/kg dry	0.00182	5	EPA 8081B Certifications: CTDOH,NELAC-NY10854,NJDEP,PADEP	09/25/2021 19:25	09/27/2021 12:01	CM
58-89-9	gamma-BHC (Lindane)	ND		mg/kg dry	0.00182	5	EPA 8081B Certifications: CTDOH,NELAC-NY10854,NJDEP,PADEP	09/25/2021 19:25	09/27/2021 12:01	CM
5566-34-7	gamma-Chlordane	ND		mg/kg dry	0.00182	5	EPA 8081B Certifications: NELAC-NY10854,NJDEP	09/25/2021 19:25	09/27/2021 12:01	CM
76-44-8	Heptachlor	ND		mg/kg dry	0.00182	5	EPA 8081B Certifications: CTDOH,NELAC-NY10854,NJDEP,PADEP	09/25/2021 19:25	09/27/2021 12:01	CM
1024-57-3	Heptachlor epoxide	ND		mg/kg dry	0.00182	5	EPA 8081B Certifications: CTDOH,NELAC-NY10854,NJDEP,PADEP	09/25/2021 19:25	09/27/2021 12:01	CM
72-43-5	Methoxychlor	ND		mg/kg dry	0.00182	5	EPA 8081B Certifications: CTDOH,NELAC-NY10854,NJDEP,PADEP	09/25/2021 19:25	09/27/2021 12:01	CM
8001-35-2	Toxaphene	ND		mg/kg dry	0.182	5	EPA 8081B Certifications: CTDOH,NELAC-NY10854,NJDEP,PADEP	09/25/2021 19:25	09/27/2021 12:01	CM
57-74-9	* Chlordane, total	ND		mg/kg dry	0.0364	5	EPA 8081B Certifications:	09/25/2021 19:25	09/27/2021 12:01	CM

	Surrogate Recoveries	Result	Acceptance Range
2051-24-3	*Surrogate: Decachlorobiphenyl*	*84.7 %*	*30-150*
877-09-8	*Surrogate: Tetrachloro-m-xylene*	*118 %*	*30-150*

Sample Information

Client Sample ID: **EB12_2-3** **York Sample ID:** **21I0943-01**

York Project (SDG) No.	Client Project ID	Matrix	Collection Date/Time	Date Received
21I0943	170653201	Soil	September 21, 2021 12:30 pm	09/21/2021

Polychlorinated Biphenyls (PCB), 8082 List

Log-in Notes: **Sample Notes:**

Sample Prepared by Method: EPA 3550C

CAS No.	Parameter	Result	Flag	Units	Reported to LOQ	Dilution	Reference Method	Date/Time Prepared	Date/Time Analyzed	Analyst
12674-11-2	Aroclor 1016	ND		mg/kg dry	0.0184	1	EPA 8082A	09/25/2021 19:25	09/27/2021 17:19	BJ
							Certifications:	NELAC-NY10854,CTDOH,NJDEP,PADEP		
11104-28-2	Aroclor 1221	ND		mg/kg dry	0.0184	1	EPA 8082A	09/25/2021 19:25	09/27/2021 17:19	BJ
							Certifications:	NELAC-NY10854,CTDOH,NJDEP,PADEP		
11141-16-5	Aroclor 1232	ND		mg/kg dry	0.0184	1	EPA 8082A	09/25/2021 19:25	09/27/2021 17:19	BJ
							Certifications:	NELAC-NY10854,CTDOH,NJDEP,PADEP		
53469-21-9	Aroclor 1242	ND		mg/kg dry	0.0184	1	EPA 8082A	09/25/2021 19:25	09/27/2021 17:19	BJ
							Certifications:	NELAC-NY10854,CTDOH,NJDEP,PADEP		
12672-29-6	Aroclor 1248	ND		mg/kg dry	0.0184	1	EPA 8082A	09/25/2021 19:25	09/27/2021 17:19	BJ
							Certifications:	NELAC-NY10854,CTDOH,NJDEP,PADEP		
11097-69-1	Aroclor 1254	ND		mg/kg dry	0.0184	1	EPA 8082A	09/25/2021 19:25	09/27/2021 17:19	BJ
							Certifications:	NELAC-NY10854,CTDOH,NJDEP,PADEP		
11096-82-5	Aroclor 1260	ND		mg/kg dry	0.0184	1	EPA 8082A	09/25/2021 19:25	09/27/2021 17:19	BJ
							Certifications:	NELAC-NY10854,CTDOH,NJDEP,PADEP		
1336-36-3	* Total PCBs	ND		mg/kg dry	0.0184	1	EPA 8082A	09/25/2021 19:25	09/27/2021 17:19	BJ
							Certifications:			

	Surrogate Recoveries	Result	Acceptance Range
877-09-8	*Surrogate: Tetrachloro-m-xylene*	*100 %*	*30-120*
2051-24-3	*Surrogate: Decachlorobiphenyl*	*61.0 %*	*30-120*

Metals, Target Analyte

Log-in Notes: **Sample Notes:**

Sample Prepared by Method: EPA 3050B

CAS No.	Parameter	Result	Flag	Units	Reported to LOQ	Dilution	Reference Method	Date/Time Prepared	Date/Time Analyzed	Analyst
7429-90-5	**Aluminum**	**25400**		mg/kg dry	5.66	1	EPA 6010D	09/25/2021 06:19	09/28/2021 18:02	EM
							Certifications:	CTDOH,NELAC-NY10854,NJDEP,PADEP		
7440-36-0	Antimony	ND		mg/kg dry	2.83	1	EPA 6010D	09/25/2021 06:19	09/28/2021 18:02	EM
							Certifications:	CTDOH,NELAC-NY10854,NJDEP,PADEP		
7440-38-2	Arsenic	ND		mg/kg dry	1.70	1	EPA 6010D	09/25/2021 06:19	09/28/2021 18:02	EM
							Certifications:	CTDOH,NELAC-NY10854,NJDEP,PADEP		
7440-39-3	**Barium**	**82.0**		mg/kg dry	2.83	1	EPA 6010D	09/25/2021 06:19	09/28/2021 18:02	EM
							Certifications:	CTDOH,NELAC-NY10854,NJDEP,PADEP		
7440-41-7	Beryllium	ND		mg/kg dry	0.057	1	EPA 6010D	09/25/2021 06:19	09/28/2021 18:02	EM
							Certifications:	CTDOH,NELAC-NY10854,NJDEP,PADEP		
7440-43-9	Cadmium	ND		mg/kg dry	0.340	1	EPA 6010D	09/25/2021 06:19	09/28/2021 18:02	EM
							Certifications:	CTDOH,NELAC-NY10854,NJDEP,PADEP		
7440-70-2	**Calcium**	**2450**	B	mg/kg dry	5.66	1	EPA 6010D	09/25/2021 06:19	09/28/2021 18:02	EM
							Certifications:	CTDOH,NELAC-NY10854,NJDEP,PADEP		
7440-47-3	**Chromium**	**39.7**		mg/kg dry	0.566	1	EPA 6010D	09/25/2021 06:19	09/28/2021 18:02	EM
							Certifications:	CTDOH,NELAC-NY10854,NJDEP,PADEP		
7440-48-4	**Cobalt**	**14.0**		mg/kg dry	0.453	1	EPA 6010D	09/25/2021 06:19	09/28/2021 18:02	EM
							Certifications:	CTDOH,NELAC-NY10854,NJDEP,PADEP		

Sample Information

Client Sample ID: **EB12_2-3** **York Sample ID:** **21I0943-01**

York Project (SDG) No.	Client Project ID	Matrix	Collection Date/Time	Date Received
21I0943	170653201	Soil	September 21, 2021 12:30 pm	09/21/2021

Metals, Target Analyte

Log-in Notes: **Sample Notes:**

Sample Prepared by Method: EPA 3050B

CAS No.	Parameter	Result	Flag	Units	Reported to LOQ	Dilution	Reference Method	Date/Time Prepared	Date/Time Analyzed	Analyst
7440-50-8	**Copper**	**17.1**		mg/kg dry	2.26	1	EPA 6010D	09/25/2021 06:19	09/28/2021 18:02	EM
							Certifications:	CTDOH,NELAC-NY10854,NJDEP,PADEP		
7439-89-6	**Iron**	**23500**		mg/kg dry	28.3	1	EPA 6010D	09/25/2021 06:19	09/28/2021 18:02	EM
							Certifications:	CTDOH,NELAC-NY10854,NJDEP,PADEP		
7439-92-1	**Lead**	**10.3**		mg/kg dry	0.566	1	EPA 6010D	09/25/2021 06:19	09/28/2021 18:02	EM
							Certifications:	CTDOH,NELAC-NY10854,NJDEP,PADEP		
7439-95-4	**Magnesium**	**5340**	B	mg/kg dry	5.66	1	EPA 6010D	09/25/2021 06:19	09/28/2021 18:02	EM
							Certifications:	CTDOH,NELAC-NY10854,NJDEP,PADEP		
7439-96-5	**Manganese**	**370**		mg/kg dry	0.566	1	EPA 6010D	09/25/2021 06:19	09/28/2021 18:02	EM
							Certifications:	CTDOH,NELAC-NY10854,NJDEP,PADEP		
7440-02-0	**Nickel**	**35.4**		mg/kg dry	1.13	1	EPA 6010D	09/25/2021 06:19	09/28/2021 18:02	EM
							Certifications:	CTDOH,NELAC-NY10854,NJDEP,PADEP		
7440-09-7	**Potassium**	**851**		mg/kg dry	5.66	1	EPA 6010D	09/25/2021 06:19	09/28/2021 18:02	EM
							Certifications:	CTDOH,NELAC-NY10854,NJDEP,PADEP		
7782-49-2	Selenium	ND		mg/kg dry	2.83	1	EPA 6010D	09/25/2021 06:19	09/28/2021 18:02	EM
							Certifications:	CTDOH,NELAC-NY10854,NJDEP,PADEP		
7440-22-4	Silver	ND		mg/kg dry	0.566	1	EPA 6010D	09/25/2021 06:19	09/28/2021 18:02	EM
							Certifications:	CTDOH,NELAC-NY10854,NJDEP,PADEP		
7440-23-5	**Sodium**	**152**		mg/kg dry	56.6	1	EPA 6010D	09/25/2021 06:19	09/28/2021 18:02	EM
							Certifications:	CTDOH,NELAC-NY10854,NJDEP,PADEP		
7440-28-0	Thallium	ND		mg/kg dry	2.83	1	EPA 6010D	09/25/2021 06:19	09/28/2021 18:02	EM
							Certifications:	CTDOH,NELAC-NY10854,NJDEP,PADEP		
7440-62-2	**Vanadium**	**49.9**		mg/kg dry	1.13	1	EPA 6010D	09/25/2021 06:19	09/28/2021 18:02	EM
							Certifications:	CTDOH,NELAC-NY10854,NJDEP,PADEP		
7440-66-6	**Zinc**	**46.7**		mg/kg dry	2.83	1	EPA 6010D	09/25/2021 06:19	09/28/2021 18:02	EM
							Certifications:	CTDOH,NELAC-NY10854,NJDEP,PADEP		

Mercury by 7473

Log-in Notes: **Sample Notes:**

Sample Prepared by Method: EPA 7473 soil

CAS No.	Parameter	Result	Flag	Units	Reported to LOQ	Dilution	Reference Method	Date/Time Prepared	Date/Time Analyzed	Analyst
7439-97-6	**Mercury**	**0.0342**		mg/kg dry	0.0340	1	EPA 7473	09/28/2021 14:05	09/28/2021 16:46	KT
							Certifications:	CTDOH,NJDEP,NELAC-NY10854,PADEP		

Chromium, Hexavalent

Log-in Notes: **Sample Notes:**

Sample Prepared by Method: EPA SW846-3060

CAS No.	Parameter	Result	Flag	Units	Reported to LOQ	Dilution	Reference Method	Date/Time Prepared	Date/Time Analyzed	Analyst
18540-29-9	Chromium, Hexavalent	ND		mg/kg dry	0.566	1	EPA 7196A	09/27/2021 18:25	09/27/2021 23:33	MAO
							Certifications:	NJDEP,CTDOH,NELAC-NY10854,PADEP		

Sample Information

Client Sample ID: **EB12_2-3** **York Sample ID:** **21I0943-01**

York Project (SDG) No.	Client Project ID	Matrix	Collection Date/Time	Date Received
21I0943	170653201	Soil	September 21, 2021 12:30 pm	09/21/2021

Total Solids **Log-in Notes:** **Sample Notes:**

Sample Prepared by Method: % Solids Prep

CAS No.	Parameter	Result	Flag	Units	Reported to LOQ	Dilution	Reference Method	Date/Time Prepared	Date/Time Analyzed	Analyst
solids	*** % Solids**	**88.3**		%	0.100	1	SM 2540G Certifications: CTDOH	09/27/2021 13:51	09/27/2021 18:54	VR

Sample Information

Client Sample ID: **EB13_4-5** **York Sample ID:** **21I0943-02**

York Project (SDG) No.	Client Project ID	Matrix	Collection Date/Time	Date Received
21I0943	170653201	Soil	September 21, 2021 1:00 pm	09/21/2021

Volatiles, 8260 Comprehensive

Log-in Notes: **Sample Notes:**

Sample Prepared by Method: EPA 5035A

CAS No.	Parameter	Result	Flag	Units	Reported to LOD/MDL	LOQ	Dilution	Reference Method	Date/Time Prepared	Date/Time Analyzed	Analyst
630-20-6	1,1,1,2-Tetrachloroethane	ND		mg/kg dry	0.0028	0.0055	1	EPA 8260C	09/23/2021 06:37	09/23/2021 20:54	LLJ
								Certifications:	CTDOH,NELAC-NY10854,NELAC-NY12058,NJDEP,PADEP		
71-55-6	1,1,1-Trichloroethane	ND		mg/kg dry	0.0028	0.0055	1	EPA 8260C	09/23/2021 06:37	09/23/2021 20:54	LLJ
								Certifications:	CTDOH,NELAC-NY10854,NELAC-NY12058,NJDEP,PADEP		
79-34-5	1,1,2,2-Tetrachloroethane	ND		mg/kg dry	0.0028	0.0055	1	EPA 8260C	09/23/2021 06:37	09/23/2021 20:54	LLJ
								Certifications:	CTDOH,NELAC-NY10854,NELAC-NY12058,NJDEP,PADEP		
76-13-1	1,1,2-Trichloro-1,2,2-trifluoroethane (Freon 113)	ND		mg/kg dry	0.0028	0.0055	1	EPA 8260C	09/23/2021 06:37	09/23/2021 20:54	LLJ
								Certifications:	CTDOH,NELAC-NY10854,NELAC-NY12058,NJDEP		
79-00-5	1,1,2-Trichloroethane	ND		mg/kg dry	0.0028	0.0055	1	EPA 8260C	09/23/2021 06:37	09/23/2021 20:54	LLJ
								Certifications:	CTDOH,NELAC-NY10854,NELAC-NY12058,NJDEP,PADEP		
75-34-3	1,1-Dichloroethane	ND		mg/kg dry	0.0028	0.0055	1	EPA 8260C	09/23/2021 06:37	09/23/2021 20:54	LLJ
								Certifications:	CTDOH,NELAC-NY10854,NELAC-NY12058,NJDEP,PADEP		
75-35-4	1,1-Dichloroethylene	ND		mg/kg dry	0.0028	0.0055	1	EPA 8260C	09/23/2021 06:37	09/23/2021 20:54	LLJ
								Certifications:	CTDOH,NELAC-NY10854,NELAC-NY12058,NJDEP,PADEP		
87-61-6	1,2,3-Trichlorobenzene	ND		mg/kg dry	0.0028	0.0055	1	EPA 8260C	09/23/2021 06:37	09/23/2021 20:54	LLJ
								Certifications:	NELAC-NY10854,NELAC-NY12058,NJDEP,PADEP		
96-18-4	1,2,3-Trichloropropane	ND		mg/kg dry	0.0028	0.0055	1	EPA 8260C	09/23/2021 06:37	09/23/2021 20:54	LLJ
								Certifications:	NELAC-NY10854,NELAC-NY12058,NJDEP		
120-82-1	1,2,4-Trichlorobenzene	ND		mg/kg dry	0.0028	0.0055	1	EPA 8260C	09/23/2021 06:37	09/23/2021 20:54	LLJ
								Certifications:	NELAC-NY10854,NELAC-NY12058,NJDEP,PADEP		
95-63-6	1,2,4-Trimethylbenzene	ND		mg/kg dry	0.0028	0.0055	1	EPA 8260C	09/23/2021 06:37	09/23/2021 20:54	LLJ
								Certifications:	CTDOH,NELAC-NY10854,NELAC-NY12058,NJDEP,PADEP		
96-12-8	1,2-Dibromo-3-chloropropane	ND		mg/kg dry	0.0028	0.0055	1	EPA 8260C	09/23/2021 06:37	09/23/2021 20:54	LLJ
								Certifications:	CTDOH,NELAC-NY10854,NELAC-NY12058,NJDEP,PADEP		
106-93-4	1,2-Dibromoethane	ND		mg/kg dry	0.0028	0.0055	1	EPA 8260C	09/23/2021 06:37	09/23/2021 20:54	LLJ
								Certifications:	CTDOH,NELAC-NY10854,NELAC-NY12058,NJDEP,PADEP		
95-50-1	1,2-Dichlorobenzene	ND		mg/kg dry	0.0028	0.0055	1	EPA 8260C	09/23/2021 06:37	09/23/2021 20:54	LLJ
								Certifications:	CTDOH,NELAC-NY10854,NELAC-NY12058,NJDEP,PADEP		
107-06-2	1,2-Dichloroethane	ND		mg/kg dry	0.0028	0.0055	1	EPA 8260C	09/23/2021 06:37	09/23/2021 20:54	LLJ
								Certifications:	CTDOH,NELAC-NY10854,NELAC-NY12058,NJDEP,PADEP		
78-87-5	1,2-Dichloropropane	ND		mg/kg dry	0.0028	0.0055	1	EPA 8260C	09/23/2021 06:37	09/23/2021 20:54	LLJ
								Certifications:	CTDOH,NELAC-NY10854,NELAC-NY12058,NJDEP,PADEP		
108-67-8	1,3,5-Trimethylbenzene	ND		mg/kg dry	0.0028	0.0055	1	EPA 8260C	09/23/2021 06:37	09/23/2021 20:54	LLJ
								Certifications:	CTDOH,NELAC-NY10854,NELAC-NY12058,NJDEP,PADEP		
541-73-1	1,3-Dichlorobenzene	ND		mg/kg dry	0.0028	0.0055	1	EPA 8260C	09/23/2021 06:37	09/23/2021 20:54	LLJ
								Certifications:	CTDOH,NELAC-NY10854,NELAC-NY12058,NJDEP,PADEP		
106-46-7	1,4-Dichlorobenzene	ND		mg/kg dry	0.0028	0.0055	1	EPA 8260C	09/23/2021 06:37	09/23/2021 20:54	LLJ
								Certifications:	CTDOH,NELAC-NY10854,NELAC-NY12058,NJDEP,PADEP		
123-91-1	1,4-Dioxane	ND		mg/kg dry	0.055	0.11	1	EPA 8260C	09/23/2021 06:37	09/23/2021 20:54	LLJ
								Certifications:	NELAC-NY10854,NELAC-NY12058,NJDEP,PADEP		
78-93-3	2-Butanone	ND		mg/kg dry	0.0028	0.0055	1	EPA 8260C	09/23/2021 06:37	09/23/2021 20:54	LLJ
								Certifications:	CTDOH,NELAC-NY10854,NELAC-NY12058,NJDEP,PADEP		

Sample Information

Client Sample ID: EB13_4-5 **York Sample ID:** 21I0943-02

York Project (SDG) No.	Client Project ID	Matrix	Collection Date/Time	Date Received
21I0943	170653201	Soil	September 21, 2021 1:00 pm	09/21/2021

Volatiles, 8260 Comprehensive

Log-in Notes: **Sample Notes:**

Sample Prepared by Method: EPA 5035A

CAS No.	Parameter	Result	Flag	Units	Reported to LOD/MDL	LOQ	Dilution	Reference Method	Date/Time Prepared	Date/Time Analyzed	Analyst
591-78-6	2-Hexanone	ND		mg/kg dry	0.0028	0.0055	1	EPA 8260C	09/23/2021 06:37	09/23/2021 20:54	LLJ
								Certifications:	CTDOH,NELAC-NY10854,NELAC-NY12058,NJDEP,PADEP		
108-10-1	4-Methyl-2-pentanone	ND		mg/kg dry	0.0028	0.0055	1	EPA 8260C	09/23/2021 06:37	09/23/2021 20:54	LLJ
								Certifications:	CTDOH,NELAC-NY10854,NELAC-NY12058,NJDEP,PADEP		
67-64-1	Acetone	ND		mg/kg dry	0.0055	0.011	1	EPA 8260C	09/23/2021 06:37	09/23/2021 20:54	LLJ
								Certifications:	CTDOH,NELAC-NY10854,NELAC-NY12058,NJDEP,PADEP		
107-02-8	Acrolein	ND		mg/kg dry	0.0055	0.011	1	EPA 8260C	09/23/2021 06:37	09/23/2021 20:54	LLJ
								Certifications:	CTDOH,NELAC-NY10854,NELAC-NY12058,NJDEP,PADEP		
107-13-1	Acrylonitrile	ND		mg/kg dry	0.0028	0.0055	1	EPA 8260C	09/23/2021 06:37	09/23/2021 20:54	LLJ
								Certifications:	CTDOH,NELAC-NY10854,NELAC-NY12058,NJDEP,PADEP		
71-43-2	Benzene	ND		mg/kg dry	0.0028	0.0055	1	EPA 8260C	09/23/2021 06:37	09/23/2021 20:54	LLJ
								Certifications:	CTDOH,NELAC-NY10854,NELAC-NY12058,NJDEP,PADEP		
74-97-5	Bromochloromethane	ND		mg/kg dry	0.0028	0.0055	1	EPA 8260C	09/23/2021 06:37	09/23/2021 20:54	LLJ
								Certifications:	NELAC-NY10854,NELAC-NY12058,NJDEP,PADEP		
75-27-4	Bromodichloromethane	ND		mg/kg dry	0.0028	0.0055	1	EPA 8260C	09/23/2021 06:37	09/23/2021 20:54	LLJ
								Certifications:	CTDOH,NELAC-NY10854,NELAC-NY12058,NJDEP,PADEP		
75-25-2	Bromoform	ND		mg/kg dry	0.0028	0.0055	1	EPA 8260C	09/23/2021 06:37	09/23/2021 20:54	LLJ
								Certifications:	CTDOH,NELAC-NY10854,NELAC-NY12058,NJDEP,PADEP		
74-83-9	Bromomethane	ND		mg/kg dry	0.0028	0.0055	1	EPA 8260C	09/23/2021 06:37	09/23/2021 20:54	LLJ
								Certifications:	CTDOH,NELAC-NY10854,NELAC-NY12058,NJDEP,PADEP		
75-15-0	Carbon disulfide	ND		mg/kg dry	0.0028	0.0055	1	EPA 8260C	09/23/2021 06:37	09/23/2021 20:54	LLJ
								Certifications:	CTDOH,NELAC-NY10854,NELAC-NY12058,NJDEP,PADEP		
56-23-5	Carbon tetrachloride	ND		mg/kg dry	0.0028	0.0055	1	EPA 8260C	09/23/2021 06:37	09/23/2021 20:54	LLJ
								Certifications:	CTDOH,NELAC-NY10854,NELAC-NY12058,NJDEP,PADEP		
108-90-7	Chlorobenzene	ND		mg/kg dry	0.0028	0.0055	1	EPA 8260C	09/23/2021 06:37	09/23/2021 20:54	LLJ
								Certifications:	CTDOH,NELAC-NY10854,NELAC-NY12058,NJDEP,PADEP		
75-00-3	Chloroethane	ND		mg/kg dry	0.0028	0.0055	1	EPA 8260C	09/23/2021 06:37	09/23/2021 20:54	LLJ
								Certifications:	CTDOH,NELAC-NY10854,NELAC-NY12058,NJDEP,PADEP		
67-66-3	Chloroform	ND		mg/kg dry	0.0028	0.0055	1	EPA 8260C	09/23/2021 06:37	09/23/2021 20:54	LLJ
								Certifications:	CTDOH,NELAC-NY10854,NELAC-NY12058,NJDEP,PADEP		
74-87-3	Chloromethane	ND		mg/kg dry	0.0028	0.0055	1	EPA 8260C	09/23/2021 06:37	09/23/2021 20:54	LLJ
								Certifications:	CTDOH,NELAC-NY10854,NELAC-NY12058,NJDEP,PADEP		
156-59-2	cis-1,2-Dichloroethylene	ND		mg/kg dry	0.0028	0.0055	1	EPA 8260C	09/23/2021 06:37	09/23/2021 20:54	LLJ
								Certifications:	CTDOH,NELAC-NY10854,NELAC-NY12058,NJDEP,PADEP		
10061-01-5	cis-1,3-Dichloropropylene	ND		mg/kg dry	0.0028	0.0055	1	EPA 8260C	09/23/2021 06:37	09/23/2021 20:54	LLJ
								Certifications:	CTDOH,NELAC-NY10854,NELAC-NY12058,NJDEP,PADEP		
110-82-7	Cyclohexane	ND		mg/kg dry	0.0028	0.0055	1	EPA 8260C	09/23/2021 06:37	09/23/2021 20:54	LLJ
								Certifications:	NELAC-NY10854,NELAC-NY12058,NJDEP,PADEP		
124-48-1	Dibromochloromethane	ND		mg/kg dry	0.0028	0.0055	1	EPA 8260C	09/23/2021 06:37	09/23/2021 20:54	LLJ
								Certifications:	NELAC-NY10854,NELAC-NY12058,NJDEP,PADEP		
74-95-3	Dibromomethane	ND		mg/kg dry	0.0028	0.0055	1	EPA 8260C	09/23/2021 06:37	09/23/2021 20:54	LLJ
								Certifications:	NELAC-NY10854,NELAC-NY12058,NJDEP,PADEP		
75-71-8	Dichlorodifluoromethane	ND		mg/kg dry	0.0028	0.0055	1	EPA 8260C	09/23/2021 06:37	09/23/2021 20:54	LLJ
								Certifications:	NELAC-NY10854,NELAC-NY12058,NJDEP,PADEP		

Sample Information

Client Sample ID: **EB13_4-5** **York Sample ID:** **21I0943-02**

York Project (SDG) No.	Client Project ID	Matrix	Collection Date/Time	Date Received
21I0943	170653201	Soil	September 21, 2021 1:00 pm	09/21/2021

Volatiles, 8260 Comprehensive

Log-in Notes: **Sample Notes:**

Sample Prepared by Method: EPA 5035A

CAS No.	Parameter	Result	Flag	Units	Reported to LOD/MDL	LOQ	Dilution	Reference Method	Date/Time Prepared	Date/Time Analyzed	Analyst
100-41-4	Ethyl Benzene	ND		mg/kg dry	0.0028	0.0055	1	EPA 8260C	09/23/2021 06:37	09/23/2021 20:54	LLJ
								Certifications:	CTDOH,NELAC-NY10854,NELAC-NY12058,NJDEP,PADEP		
87-68-3	Hexachlorobutadiene	ND		mg/kg dry	0.0028	0.0055	1	EPA 8260C	09/23/2021 06:37	09/23/2021 20:54	LLJ
								Certifications:	NELAC-NY10854,NELAC-NY12058,NJDEP,PADEP		
98-82-8	Isopropylbenzene	ND		mg/kg dry	0.0028	0.0055	1	EPA 8260C	09/23/2021 06:37	09/23/2021 20:54	LLJ
								Certifications:	CTDOH,NELAC-NY10854,NELAC-NY12058,NJDEP,PADEP		
79-20-9	Methyl acetate	ND		mg/kg dry	0.0028	0.0055	1	EPA 8260C	09/23/2021 06:37	09/23/2021 20:54	LLJ
								Certifications:	NELAC-NY10854,NELAC-NY12058,NJDEP,PADEP		
1634-04-4	Methyl tert-butyl ether (MTBE)	ND		mg/kg dry	0.0028	0.0055	1	EPA 8260C	09/23/2021 06:37	09/23/2021 20:54	LLJ
								Certifications:	CTDOH,NELAC-NY10854,NELAC-NY12058,NJDEP,PADEP		
108-87-2	Methylcyclohexane	ND		mg/kg dry	0.0028	0.0055	1	EPA 8260C	09/23/2021 06:37	09/23/2021 20:54	LLJ
								Certifications:	NELAC-NY10854,NELAC-NY12058,NJDEP,PADEP		
75-09-2	Methylene chloride	ND		mg/kg dry	0.0055	0.011	1	EPA 8260C	09/23/2021 06:37	09/23/2021 20:54	LLJ
								Certifications:	CTDOH,NELAC-NY10854,NELAC-NY12058,NJDEP,PADEP		
104-51-8	n-Butylbenzene	ND		mg/kg dry	0.0028	0.0055	1	EPA 8260C	09/23/2021 06:37	09/23/2021 20:54	LLJ
								Certifications:	CTDOH,NELAC-NY10854,NELAC-NY12058,NJDEP,PADEP		
103-65-1	n-Propylbenzene	ND		mg/kg dry	0.0028	0.0055	1	EPA 8260C	09/23/2021 06:37	09/23/2021 20:54	LLJ
								Certifications:	CTDOH,NELAC-NY10854,NELAC-NY12058,NJDEP,PADEP		
95-47-6	o-Xylene	ND		mg/kg dry	0.0028	0.0055	1	EPA 8260C	09/23/2021 06:37	09/23/2021 20:54	LLJ
								Certifications:	CTDOH,NELAC-NY10854,NELAC-NY12058,PADEP		
179601-23-1	p- & m- Xylenes	ND		mg/kg dry	0.0055	0.011	1	EPA 8260C	09/23/2021 06:37	09/23/2021 20:54	LLJ
								Certifications:	CTDOH,NELAC-NY10854,NELAC-NY12058,PADEP		
99-87-6	p-Isopropyltoluene	ND		mg/kg dry	0.0028	0.0055	1	EPA 8260C	09/23/2021 06:37	09/23/2021 20:54	LLJ
								Certifications:	CTDOH,NELAC-NY10854,NELAC-NY12058,NJDEP,PADEP		
135-98-8	sec-Butylbenzene	ND		mg/kg dry	0.0028	0.0055	1	EPA 8260C	09/23/2021 06:37	09/23/2021 20:54	LLJ
								Certifications:	CTDOH,NELAC-NY10854,NELAC-NY12058,NJDEP,PADEP		
100-42-5	Styrene	ND		mg/kg dry	0.0028	0.0055	1	EPA 8260C	09/23/2021 06:37	09/23/2021 20:54	LLJ
								Certifications:	CTDOH,NELAC-NY10854,NELAC-NY12058,NJDEP,PADEP		
75-65-0	tert-Butyl alcohol (TBA)	ND		mg/kg dry	0.0028	0.0055	1	EPA 8260C	09/23/2021 06:37	09/23/2021 20:54	LLJ
								Certifications:	NELAC-NY10854,NELAC-NY12058,NJDEP,PADEP		
98-06-6	tert-Butylbenzene	ND		mg/kg dry	0.0028	0.0055	1	EPA 8260C	09/23/2021 06:37	09/23/2021 20:54	LLJ
								Certifications:	CTDOH,NELAC-NY10854,NELAC-NY12058,NJDEP,PADEP		
127-18-4	Tetrachloroethylene	ND		mg/kg dry	0.0028	0.0055	1	EPA 8260C	09/23/2021 06:37	09/23/2021 20:54	LLJ
								Certifications:	CTDOH,NELAC-NY10854,NELAC-NY12058,NJDEP,PADEP		
108-88-3	Toluene	ND		mg/kg dry	0.0028	0.0055	1	EPA 8260C	09/23/2021 06:37	09/23/2021 20:54	LLJ
								Certifications:	CTDOH,NELAC-NY10854,NELAC-NY12058,NJDEP,PADEP		
156-60-5	trans-1,2-Dichloroethylene	ND		mg/kg dry	0.0028	0.0055	1	EPA 8260C	09/23/2021 06:37	09/23/2021 20:54	LLJ
								Certifications:	CTDOH,NELAC-NY10854,NELAC-NY12058,NJDEP,PADEP		
10061-02-6	trans-1,3-Dichloropropylene	ND		mg/kg dry	0.0028	0.0055	1	EPA 8260C	09/23/2021 06:37	09/23/2021 20:54	LLJ
								Certifications:	CTDOH,NELAC-NY10854,NELAC-NY12058,NJDEP,PADEP		
79-01-6	Trichloroethylene	ND		mg/kg dry	0.0028	0.0055	1	EPA 8260C	09/23/2021 06:37	09/23/2021 20:54	LLJ
								Certifications:	CTDOH,NELAC-NY10854,NELAC-NY12058,NJDEP,PADEP		
75-69-4	Trichlorofluoromethane	ND		mg/kg dry	0.0028	0.0055	1	EPA 8260C	09/23/2021 06:37	09/23/2021 20:54	LLJ
								Certifications:	CTDOH,NELAC-NY10854,NELAC-NY12058,NJDEP,PADEP		

Sample Information

Client Sample ID: **EB13_4-5** **York Sample ID:** **21I0943-02**

York Project (SDG) No.	Client Project ID	Matrix	Collection Date/Time	Date Received
21I0943	170653201	Soil	September 21, 2021 1:00 pm	09/21/2021

Volatiles, 8260 Comprehensive

Log-in Notes: **Sample Notes:**

Sample Prepared by Method: EPA 5035A

CAS No.	Parameter	Result	Flag	Units	Reported to LOD/MDL	LOQ	Dilution	Reference Method	Date/Time Prepared	Date/Time Analyzed	Analyst
75-01-4	Vinyl Chloride	ND		mg/kg dry	0.0028	0.0055	1	EPA 8260C	09/23/2021 06:37	09/23/2021 20:54	LLJ
								Certifications:	CTDOH,NELAC-NY10854,NELAC-NY12058,NJDEP,PADEP		
1330-20-7	Xylenes, Total	ND		mg/kg dry	0.0083	0.017	1	EPA 8260C	09/23/2021 06:37	09/23/2021 20:54	LLJ
								Certifications:	CTDOH,NELAC-NY10854,NELAC-NY12058,NJDEP		

	Surrogate Recoveries	Result	Acceptance Range
17060-07-0	*Surrogate: SURR: 1,2-Dichloroethane-d4*	*112 %*	*77-125*
2037-26-5	*Surrogate: SURR: Toluene-d8*	*105 %*	*85-120*
460-00-4	*Surrogate: SURR: p-Bromofluorobenzene*	*99.6 %*	*76-130*

Semi-Volatiles, 8270 Comprehensive

Log-in Notes: **Sample Notes:**

Sample Prepared by Method: EPA 3546 SVOA

CAS No.	Parameter	Result	Flag	Units	Reported to LOD/MDL	LOQ	Dilution	Reference Method	Date/Time Prepared	Date/Time Analyzed	Analyst
92-52-4	1,1-Biphenyl	ND		mg/kg dry	0.0464	0.0925	2	EPA 8270D	09/24/2021 08:30	09/24/2021 16:19	KH
								Certifications:	NELAC-NY10854,NJDEP,PADEP		
95-94-3	1,2,4,5-Tetrachlorobenzene	ND		mg/kg dry	0.0925	0.185	2	EPA 8270D	09/24/2021 08:30	09/24/2021 16:19	KH
								Certifications:	NELAC-NY10854,NJDEP,PADEP		
122-66-7	1,2-Diphenylhydrazine (as Azobenzene)	ND		mg/kg dry	0.0464	0.0925	2	EPA 8270D	09/24/2021 08:30	09/24/2021 16:19	KH
								Certifications:	NELAC-NY10854,NJDEP,PADEP		
58-90-2	2,3,4,6-Tetrachlorophenol	ND		mg/kg dry	0.0925	0.185	2	EPA 8270D	09/24/2021 08:30	09/24/2021 16:19	KH
								Certifications:	NELAC-NY10854,NJDEP,PADEP		
95-95-4	2,4,5-Trichlorophenol	ND		mg/kg dry	0.0464	0.0925	2	EPA 8270D	09/24/2021 08:30	09/24/2021 16:19	KH
								Certifications:	CTDOH,NELAC-NY10854,NJDEP,PADEP		
88-06-2	2,4,6-Trichlorophenol	ND		mg/kg dry	0.0464	0.0925	2	EPA 8270D	09/24/2021 08:30	09/24/2021 16:19	KH
								Certifications:	CTDOH,NELAC-NY10854,NJDEP,PADEP		
120-83-2	2,4-Dichlorophenol	ND		mg/kg dry	0.0464	0.0925	2	EPA 8270D	09/24/2021 08:30	09/24/2021 16:19	KH
								Certifications:	CTDOH,NELAC-NY10854,NJDEP,PADEP		
105-67-9	2,4-Dimethylphenol	ND		mg/kg dry	0.0464	0.0925	2	EPA 8270D	09/24/2021 08:30	09/24/2021 16:19	KH
								Certifications:	CTDOH,NELAC-NY10854,NJDEP,PADEP		
51-28-5	2,4-Dinitrophenol	ND		mg/kg dry	0.0925	0.185	2	EPA 8270D	09/24/2021 08:30	09/24/2021 16:19	KH
								Certifications:	CTDOH,NELAC-NY10854,NJDEP,PADEP		
121-14-2	2,4-Dinitrotoluene	ND		mg/kg dry	0.0464	0.0925	2	EPA 8270D	09/24/2021 08:30	09/24/2021 16:19	KH
								Certifications:	CTDOH,NELAC-NY10854,NJDEP,PADEP		
606-20-2	2,6-Dinitrotoluene	ND		mg/kg dry	0.0464	0.0925	2	EPA 8270D	09/24/2021 08:30	09/24/2021 16:19	KH
								Certifications:	CTDOH,NELAC-NY10854,NJDEP,PADEP		
91-58-7	2-Chloronaphthalene	ND		mg/kg dry	0.0464	0.0925	2	EPA 8270D	09/24/2021 08:30	09/24/2021 16:19	KH
								Certifications:	CTDOH,NELAC-NY10854,NJDEP,PADEP		
95-57-8	2-Chlorophenol	ND		mg/kg dry	0.0464	0.0925	2	EPA 8270D	09/24/2021 08:30	09/24/2021 16:19	KH
								Certifications:	CTDOH,NELAC-NY10854,NJDEP,PADEP		
91-57-6	2-Methylnaphthalene	ND		mg/kg dry	0.0464	0.0925	2	EPA 8270D	09/24/2021 08:30	09/24/2021 16:19	KH
								Certifications:	CTDOH,NELAC-NY10854,NJDEP,PADEP		

Sample Information

Client Sample ID: **EB13_4-5** **York Sample ID:** **21I0943-02**

York Project (SDG) No.	Client Project ID	Matrix	Collection Date/Time	Date Received
21I0943	170653201	Soil	September 21, 2021 1:00 pm	09/21/2021

Semi-Volatiles, 8270 Comprehensive

Log-in Notes: **Sample Notes:**

Sample Prepared by Method: EPA 3546 SVOA

CAS No.	Parameter	Result	Flag	Units	Reported to LOD/MDL	LOQ	Dilution	Reference Method	Date/Time Prepared	Date/Time Analyzed	Analyst
95-48-7	2-Methylphenol	ND		mg/kg dry	0.0464	0.0925	2	EPA 8270D Certifications: CTDOH,NELAC-NY10854,NJDEP,PADEP	09/24/2021 08:30	09/24/2021 16:19	KH
88-74-4	2-Nitroaniline	ND		mg/kg dry	0.0925	0.185	2	EPA 8270D Certifications: CTDOH,NELAC-NY10854,NJDEP,PADEP	09/24/2021 08:30	09/24/2021 16:19	KH
88-75-5	2-Nitrophenol	ND		mg/kg dry	0.0464	0.0925	2	EPA 8270D Certifications: CTDOH,NELAC-NY10854,NJDEP,PADEP	09/24/2021 08:30	09/24/2021 16:19	KH
65794-96-9	3- & 4-Methylphenols	ND		mg/kg dry	0.0464	0.0925	2	EPA 8270D Certifications: CTDOH,NELAC-NY10854,NJDEP,PADEP	09/24/2021 08:30	09/24/2021 16:19	KH
91-94-1	3,3-Dichlorobenzidine	ND		mg/kg dry	0.0464	0.0925	2	EPA 8270D Certifications: NELAC-NY10854,NJDEP,PADEP	09/24/2021 08:30	09/24/2021 16:19	KH
99-09-2	3-Nitroaniline	ND		mg/kg dry	0.0925	0.185	2	EPA 8270D Certifications: CTDOH,NELAC-NY10854,NJDEP,PADEP	09/24/2021 08:30	09/24/2021 16:19	KH
534-52-1	4,6-Dinitro-2-methylphenol	ND		mg/kg dry	0.0925	0.185	2	EPA 8270D Certifications: CTDOH,NELAC-NY10854,NJDEP,PADEP	09/24/2021 08:30	09/24/2021 16:19	KH
101-55-3	4-Bromophenyl phenyl ether	ND		mg/kg dry	0.0464	0.0925	2	EPA 8270D Certifications: CTDOH,NELAC-NY10854,NJDEP,PADEP	09/24/2021 08:30	09/24/2021 16:19	KH
59-50-7	4-Chloro-3-methylphenol	ND		mg/kg dry	0.0464	0.0925	2	EPA 8270D Certifications: CTDOH,NELAC-NY10854,NJDEP,PADEP	09/24/2021 08:30	09/24/2021 16:19	KH
106-47-8	4-Chloroaniline	ND		mg/kg dry	0.0464	0.0925	2	EPA 8270D Certifications: CTDOH,NELAC-NY10854,NJDEP,PADEP	09/24/2021 08:30	09/24/2021 16:19	KH
7005-72-3	4-Chlorophenyl phenyl ether	ND		mg/kg dry	0.0464	0.0925	2	EPA 8270D Certifications: CTDOH,NELAC-NY10854,NJDEP,PADEP	09/24/2021 08:30	09/24/2021 16:19	KH
100-01-6	4-Nitroaniline	ND		mg/kg dry	0.0925	0.185	2	EPA 8270D Certifications: CTDOH,NELAC-NY10854,NJDEP,PADEP	09/24/2021 08:30	09/24/2021 16:19	KH
100-02-7	4-Nitrophenol	ND		mg/kg dry	0.0925	0.185	2	EPA 8270D Certifications: CTDOH,NELAC-NY10854,NJDEP,PADEP	09/24/2021 08:30	09/24/2021 16:19	KH
83-32-9	Acenaphthene	ND		mg/kg dry	0.0464	0.0925	2	EPA 8270D Certifications: CTDOH,NELAC-NY10854,NJDEP,PADEP	09/24/2021 08:30	09/24/2021 16:19	KH
208-96-8	Acenaphthylene	ND		mg/kg dry	0.0464	0.0925	2	EPA 8270D Certifications: CTDOH,NELAC-NY10854,NJDEP,PADEP	09/24/2021 08:30	09/24/2021 16:19	KH
98-86-2	Acetophenone	ND		mg/kg dry	0.0464	0.0925	2	EPA 8270D Certifications: NELAC-NY10854,NJDEP,PADEP	09/24/2021 08:30	09/24/2021 16:19	KH
62-53-3	Aniline	ND		mg/kg dry	0.185	0.371	2	EPA 8270D Certifications: NELAC-NY10854,NJDEP,PADEP	09/24/2021 08:30	09/24/2021 16:19	KH
120-12-7	Anthracene	ND		mg/kg dry	0.0464	0.0925	2	EPA 8270D Certifications: CTDOH,NELAC-NY10854,NJDEP,PADEP	09/24/2021 08:30	09/24/2021 16:19	KH
1912-24-9	Atrazine	ND		mg/kg dry	0.0464	0.0925	2	EPA 8270D Certifications: NELAC-NY10854,NJDEP,PADEP	09/24/2021 08:30	09/24/2021 16:19	KH
100-52-7	Benzaldehyde	ND		mg/kg dry	0.0464	0.0925	2	EPA 8270D Certifications: NELAC-NY10854,NJDEP,PADEP	09/24/2021 08:30	09/24/2021 16:19	KH
92-87-5	Benzidine	ND		mg/kg dry	0.185	0.371	2	EPA 8270D Certifications: CTDOH,NELAC-NY10854,PADEP	09/24/2021 08:30	09/24/2021 16:19	KH
56-55-3	Benzo(a)anthracene	ND		mg/kg dry	0.0464	0.0925	2	EPA 8270D Certifications: CTDOH,NELAC-NY10854,NJDEP,PADEP	09/24/2021 08:30	09/24/2021 16:19	KH

Sample Information

Client Sample ID: **EB13_4-5** **York Sample ID:** **21I0943-02**

York Project (SDG) No.	Client Project ID	Matrix	Collection Date/Time	Date Received
21I0943	170653201	Soil	September 21, 2021 1:00 pm	09/21/2021

Semi-Volatiles, 8270 Comprehensive

Log-in Notes: **Sample Notes:**

Sample Prepared by Method: EPA 3546 SVOA

CAS No.	Parameter	Result	Flag	Units	Reported to LOD/MDL	LOQ	Dilution	Reference Method	Date/Time Prepared	Date/Time Analyzed	Analyst
50-32-8	Benzo(a)pyrene	ND		mg/kg dry	0.0464	0.0925	2	EPA 8270D	09/24/2021 08:30	09/24/2021 16:19	KH
								Certifications:	CTDOH,NELAC-NY10854,NJDEP,PADEP		
205-99-2	Benzo(b)fluoranthene	ND		mg/kg dry	0.0464	0.0925	2	EPA 8270D	09/24/2021 08:30	09/24/2021 16:19	KH
								Certifications:	CTDOH,NELAC-NY10854,NJDEP,PADEP		
191-24-2	Benzo(g,h,i)perylene	ND		mg/kg dry	0.0464	0.0925	2	EPA 8270D	09/24/2021 08:30	09/24/2021 16:19	KH
								Certifications:	CTDOH,NELAC-NY10854,NJDEP,PADEP		
207-08-9	Benzo(k)fluoranthene	ND		mg/kg dry	0.0464	0.0925	2	EPA 8270D	09/24/2021 08:30	09/24/2021 16:19	KH
								Certifications:	CTDOH,NELAC-NY10854,NJDEP,PADEP		
65-85-0	Benzoic acid	ND		mg/kg dry	0.0464	0.0925	2	EPA 8270D	09/24/2021 08:30	09/24/2021 16:19	KH
								Certifications:	NELAC-NY10854,NJDEP,PADEP		
100-51-6	Benzyl alcohol	ND		mg/kg dry	0.0464	0.0925	2	EPA 8270D	09/24/2021 08:30	09/24/2021 16:19	KH
								Certifications:	NELAC-NY10854,NJDEP,PADEP		
85-68-7	Benzyl butyl phthalate	ND		mg/kg dry	0.0464	0.0925	2	EPA 8270D	09/24/2021 08:30	09/24/2021 16:19	KH
								Certifications:	CTDOH,NELAC-NY10854,NJDEP,PADEP		
111-91-1	Bis(2-chloroethoxy)methane	ND		mg/kg dry	0.0464	0.0925	2	EPA 8270D	09/24/2021 08:30	09/24/2021 16:19	KH
								Certifications:	CTDOH,NELAC-NY10854,NJDEP,PADEP		
111-44-4	Bis(2-chloroethyl)ether	ND		mg/kg dry	0.0464	0.0925	2	EPA 8270D	09/24/2021 08:30	09/24/2021 16:19	KH
								Certifications:	CTDOH,NELAC-NY10854,NJDEP,PADEP		
108-60-1	Bis(2-chloroisopropyl)ether	ND		mg/kg dry	0.0464	0.0925	2	EPA 8270D	09/24/2021 08:30	09/24/2021 16:19	KH
								Certifications:	CTDOH,NELAC-NY10854,NJDEP,PADEP		
117-81-7	Bis(2-ethylhexyl)phthalate	ND		mg/kg dry	0.0464	0.0925	2	EPA 8270D	09/24/2021 08:30	09/24/2021 16:19	KH
								Certifications:	CTDOH,NELAC-NY10854,NJDEP,PADEP		
105-60-2	Caprolactam	ND		mg/kg dry	0.0925	0.185	2	EPA 8270D	09/24/2021 08:30	09/24/2021 16:19	KH
								Certifications:	NELAC-NY10854,NJDEP,PADEP		
86-74-8	Carbazole	ND		mg/kg dry	0.0464	0.0925	2	EPA 8270D	09/24/2021 08:30	09/24/2021 16:19	KH
								Certifications:	CTDOH,NELAC-NY10854,NJDEP,PADEP		
218-01-9	Chrysene	ND		mg/kg dry	0.0464	0.0925	2	EPA 8270D	09/24/2021 08:30	09/24/2021 16:19	KH
								Certifications:	CTDOH,NELAC-NY10854,NJDEP,PADEP		
53-70-3	Dibenzo(a,h)anthracene	ND		mg/kg dry	0.0464	0.0925	2	EPA 8270D	09/24/2021 08:30	09/24/2021 16:19	KH
								Certifications:	CTDOH,NELAC-NY10854,NJDEP,PADEP		
132-64-9	Dibenzofuran	ND		mg/kg dry	0.0464	0.0925	2	EPA 8270D	09/24/2021 08:30	09/24/2021 16:19	KH
								Certifications:	CTDOH,NELAC-NY10854,NJDEP,PADEP		
84-66-2	Diethyl phthalate	ND		mg/kg dry	0.0464	0.0925	2	EPA 8270D	09/24/2021 08:30	09/24/2021 16:19	KH
								Certifications:	CTDOH,NELAC-NY10854,NJDEP,PADEP		
131-11-3	Dimethyl phthalate	ND		mg/kg dry	0.0464	0.0925	2	EPA 8270D	09/24/2021 08:30	09/24/2021 16:19	KH
								Certifications:	CTDOH,NELAC-NY10854,NJDEP,PADEP		
84-74-2	Di-n-butyl phthalate	ND		mg/kg dry	0.0464	0.0925	2	EPA 8270D	09/24/2021 08:30	09/24/2021 16:19	KH
								Certifications:	CTDOH,NELAC-NY10854,NJDEP,PADEP		
117-84-0	Di-n-octyl phthalate	ND		mg/kg dry	0.0464	0.0925	2	EPA 8270D	09/24/2021 08:30	09/24/2021 16:19	KH
								Certifications:	CTDOH,NELAC-NY10854,NJDEP,PADEP		
122-39-4	Diphenylamine	ND		mg/kg dry	0.0925	0.185	2	EPA 8270D	09/24/2021 08:30	09/24/2021 16:19	KH
								Certifications:	NELAC-NY10854,NJDEP,PADEP		
206-44-0	Fluoranthene	ND		mg/kg dry	0.0464	0.0925	2	EPA 8270D	09/24/2021 08:30	09/24/2021 16:19	KH
								Certifications:	CTDOH,NELAC-NY10854,NJDEP,PADEP		

Sample Information

Client Sample ID: **EB13_4-5** **York Sample ID:** **21I0943-02**

York Project (SDG) No.	Client Project ID	Matrix	Collection Date/Time	Date Received
21I0943	170653201	Soil	September 21, 2021 1:00 pm	09/21/2021

Semi-Volatiles, 8270 Comprehensive **Log-in Notes:** **Sample Notes:**

Sample Prepared by Method: EPA 3546 SVOA

CAS No.	Parameter	Result	Flag	Units	Reported to LOD/MDL	LOQ	Dilution	Reference Method	Date/Time Prepared	Date/Time Analyzed	Analyst
86-73-7	Fluorene	ND		mg/kg dry	0.0464	0.0925	2	EPA 8270D	09/24/2021 08:30	09/24/2021 16:19	KH
								Certifications:	NELAC-NY10854,NJDEP,PADEP		
118-74-1	Hexachlorobenzene	ND		mg/kg dry	0.0464	0.0925	2	EPA 8270D	09/24/2021 08:30	09/24/2021 16:19	KH
								Certifications:	CTDOH,NELAC-NY10854,NJDEP,PADEP		
87-68-3	Hexachlorobutadiene	ND		mg/kg dry	0.0464	0.0925	2	EPA 8270D	09/24/2021 08:30	09/24/2021 16:19	KH
								Certifications:	CTDOH,NELAC-NY10854,NJDEP,PADEP		
77-47-4	Hexachlorocyclopentadiene	ND		mg/kg dry	0.0464	0.0925	2	EPA 8270D	09/24/2021 08:30	09/24/2021 16:19	KH
								Certifications:	CTDOH,NELAC-NY10854,NJDEP,PADEP		
67-72-1	Hexachloroethane	ND		mg/kg dry	0.0464	0.0925	2	EPA 8270D	09/24/2021 08:30	09/24/2021 16:19	KH
								Certifications:	CTDOH,NELAC-NY10854,NJDEP,PADEP		
193-39-5	Indeno(1,2,3-cd)pyrene	ND		mg/kg dry	0.0464	0.0925	2	EPA 8270D	09/24/2021 08:30	09/24/2021 16:19	KH
								Certifications:	CTDOH,NELAC-NY10854,NJDEP,PADEP		
78-59-1	Isophorone	ND		mg/kg dry	0.0464	0.0925	2	EPA 8270D	09/24/2021 08:30	09/24/2021 16:19	KH
								Certifications:	CTDOH,NELAC-NY10854,NJDEP,PADEP		
91-20-3	Naphthalene	ND		mg/kg dry	0.0464	0.0925	2	EPA 8270D	09/24/2021 08:30	09/24/2021 16:19	KH
								Certifications:	CTDOH,NELAC-NY10854,NJDEP,PADEP		
98-95-3	Nitrobenzene	ND		mg/kg dry	0.0464	0.0925	2	EPA 8270D	09/24/2021 08:30	09/24/2021 16:19	KH
								Certifications:	CTDOH,NELAC-NY10854,NJDEP,PADEP		
62-75-9	N-Nitrosodimethylamine	ND		mg/kg dry	0.0464	0.0925	2	EPA 8270D	09/24/2021 08:30	09/24/2021 16:19	KH
								Certifications:	CTDOH,NELAC-NY10854,NJDEP,PADEP		
621-64-7	N-nitroso-di-n-propylamine	ND		mg/kg dry	0.0464	0.0925	2	EPA 8270D	09/24/2021 08:30	09/24/2021 16:19	KH
								Certifications:	CTDOH,NELAC-NY10854,NJDEP,PADEP		
86-30-6	N-Nitrosodiphenylamine	ND		mg/kg dry	0.0464	0.0925	2	EPA 8270D	09/24/2021 08:30	09/24/2021 16:19	KH
								Certifications:	CTDOH,NELAC-NY10854,NJDEP,PADEP		
87-86-5	Pentachlorophenol	ND		mg/kg dry	0.0464	0.0925	2	EPA 8270D	09/24/2021 08:30	09/24/2021 16:19	KH
								Certifications:	CTDOH,NELAC-NY10854,NJDEP,PADEP		
85-01-8	Phenanthrene	ND		mg/kg dry	0.0464	0.0925	2	EPA 8270D	09/24/2021 08:30	09/24/2021 16:19	KH
								Certifications:	CTDOH,NELAC-NY10854,NJDEP,PADEP		
108-95-2	Phenol	ND		mg/kg dry	0.0464	0.0925	2	EPA 8270D	09/24/2021 08:30	09/24/2021 16:19	KH
								Certifications:	CTDOH,NELAC-NY10854,NJDEP,PADEP		
129-00-0	Pyrene	ND		mg/kg dry	0.0464	0.0925	2	EPA 8270D	09/24/2021 08:30	09/24/2021 16:19	KH
								Certifications:	CTDOH,NELAC-NY10854,NJDEP,PADEP		
110-86-1	Pyridine	ND		mg/kg dry	0.185	0.371	2	EPA 8270D	09/24/2021 08:30	09/24/2021 16:19	KH
								Certifications:	CTDOH,NELAC-NY10854,NJDEP,PADEP		

	Surrogate Recoveries	Result	Acceptance Range
367-12-4	*Surrogate: SURR: 2-Fluorophenol*	*43.1 %*	*20-108*
4165-62-2	*Surrogate: SURR: Phenol-d5*	*41.6 %*	*23-114*
4165-60-0	*Surrogate: SURR: Nitrobenzene-d5*	*44.8 %*	*22-108*
321-60-8	*Surrogate: SURR: 2-Fluorobiphenyl*	*42.6 %*	*21-113*
118-79-6	*Surrogate: SURR: 2,4,6-Tribromophenol*	*39.6 %*	*19-110*
1718-51-0	*Surrogate: SURR: Terphenyl-d14*	*48.2 %*	*24-116*

Sample Information

Client Sample ID: **EB13_4-5** **York Sample ID:** **21I0943-02**

York Project (SDG) No.	Client Project ID	Matrix	Collection Date/Time	Date Received
21I0943	170653201	Soil	September 21, 2021 1:00 pm	09/21/2021

Semi-Volatiles, 1,4-Dioxane 8270 SIM-Soil

Log-in Notes: **Sample Notes:**

Sample Prepared by Method: EPA 3550C

CAS No.	Parameter	Result	Flag	Units	Reported to LOQ	Dilution	Reference Method	Date/Time Prepared	Date/Time Analyzed	Analyst
123-91-1	1,4-Dioxane	ND		ug/kg	18.7	1	EPA 8270D SIM Certifications: NELAC-NY10854	09/27/2021 13:26	09/28/2021 14:29	KH

	Surrogate Recoveries	Result	Acceptance Range
17647-74-4	*Surrogate: 1,4-Dioxane-d8*	*70.0 %*	*39-127.5*

PFAS, NYSDEC Target List

Log-in Notes: **Sample Notes:**

Sample Prepared by Method: SPE PFAS Extraction-Soil-EPA 537m

CAS No.	Parameter	Result	Flag	Units	Reported to LOQ	Dilution	Reference Method	Date/Time Prepared	Date/Time Analyzed	Analyst
375-73-5	* Perfluorobutanesulfonic acid (PFBS)	ND		ug/kg dry	0.261	1	EPA 537m Certifications:	09/24/2021 11:06	09/28/2021 02:30	WL
307-24-4	* Perfluorohexanoic acid (PFHxA)	ND		ug/kg dry	0.261	1	EPA 537m Certifications:	09/24/2021 11:06	09/28/2021 02:30	WL
375-85-9	* Perfluoroheptanoic acid (PFHpA)	ND		ug/kg dry	0.261	1	EPA 537m Certifications:	09/24/2021 11:06	09/28/2021 02:30	WL
355-46-4	* Perfluorohexanesulfonic acid (PFHxS)	ND		ug/kg dry	0.261	1	EPA 537m Certifications:	09/24/2021 11:06	09/28/2021 02:30	WL
335-67-1	* Perfluorooctanoic acid (PFOA)	ND		ug/kg dry	0.261	1	EPA 537m Certifications:	09/24/2021 11:06	09/28/2021 02:30	WL
1763-23-1	* Perfluorooctanesulfonic acid (PFOS)	ND		ug/kg dry	0.261	1	EPA 537m Certifications:	09/24/2021 11:06	09/28/2021 02:30	WL
375-95-1	* Perfluorononanoic acid (PFNA)	ND		ug/kg dry	0.261	1	EPA 537m Certifications:	09/24/2021 11:06	09/28/2021 02:30	WL
335-76-2	* Perfluorodecanoic acid (PFDA)	ND		ug/kg dry	0.261	1	EPA 537m Certifications:	09/24/2021 11:06	09/28/2021 02:30	WL
2058-94-8	* Perfluoroundecanoic acid (PFUnA)	ND		ug/kg dry	0.261	1	EPA 537m Certifications:	09/24/2021 11:06	09/28/2021 02:30	WL
307-55-1	* Perfluorododecanoic acid (PFDoA)	ND		ug/kg dry	0.261	1	EPA 537m Certifications:	09/24/2021 11:06	09/28/2021 02:30	WL
72629-94-8	* Perfluorotridecanoic acid (PFTrDA)	ND		ug/kg dry	0.261	1	EPA 537m Certifications:	09/24/2021 11:06	09/28/2021 02:30	WL
376-06-7	* Perfluorotetradecanoic acid (PFTA)	ND		ug/kg dry	0.261	1	EPA 537m Certifications:	09/24/2021 11:06	09/28/2021 02:30	WL
2355-31-9	* N-MeFOSAA	ND		ug/kg dry	0.261	1	EPA 537m Certifications:	09/24/2021 11:06	09/28/2021 02:30	WL
2991-50-6	* N-EtFOSAA	ND		ug/kg dry	0.261	1	EPA 537m Certifications:	09/24/2021 11:06	09/28/2021 02:30	WL
2706-90-3	* Perfluoropentanoic acid (PFPeA)	ND		ug/kg dry	0.261	1	EPA 537m Certifications:	09/24/2021 11:06	09/28/2021 02:30	WL
754-91-6	* Perfluoro-1-octanesulfonamide (FOSA)	ND		ug/kg dry	0.261	1	EPA 537m Certifications:	09/24/2021 11:06	09/28/2021 02:30	WL

Sample Information

Client Sample ID: **EB13_4-5** **York Sample ID:** **21I0943-02**

York Project (SDG) No.	Client Project ID	Matrix	Collection Date/Time	Date Received
21I0943	170653201	Soil	September 21, 2021 1:00 pm	09/21/2021

PFAS, NYSDEC Target List

Log-in Notes: **Sample Notes:**

Sample Prepared by Method: SPE PFAS Extraction-Soil-EPA 537m

CAS No.	Parameter	Result	Flag	Units	Reported to LOQ	Dilution	Reference Method	Date/Time Prepared	Date/Time Analyzed	Analyst
375-92-8	* Perfluoro-1-heptanesulfonic acid (PFHpS)	ND		ug/kg dry	0.261	1	EPA 537m Certifications:	09/24/2021 11:06	09/28/2021 02:30	WL
335-77-3	* Perfluoro-1-decanesulfonic acid (PFDS)	ND		ug/kg dry	0.261	1	EPA 537m Certifications:	09/24/2021 11:06	09/28/2021 02:30	WL
27619-97-2	* 1H,1H,2H,2H-Perfluorooctanesulfonic acid (6:2 FTS)	ND		ug/kg dry	0.261	1	EPA 537m Certifications:	09/24/2021 11:06	09/28/2021 02:30	WL
39108-34-4	* 1H,1H,2H,2H-Perfluorodecanesulfonic acid (8:2 FTS)	ND		ug/kg dry	0.261	1	EPA 537m Certifications:	09/24/2021 11:06	09/28/2021 02:30	WL
375-22-4	* Perfluoro-n-butanoic acid (PFBA)	ND		ug/kg dry	0.261	1	EPA 537m Certifications:	09/24/2021 11:06	09/28/2021 02:30	WL

Surrogate Recoveries	Result	Acceptance Range
Surrogate: M3PFBS	*104 %*	*25-150*
Surrogate: M5PFHxA	*93.0 %*	*25-150*
Surrogate: M4PFHpA	*90.6 %*	*25-150*
Surrogate: M3PFHxS	*82.0 %*	*25-150*
Surrogate: Perfluoro-n-[13C8]octanoic aci	*89.6 %*	*25-150*
Surrogate: M6PFDA	*91.5 %*	*25-150*
Surrogate: M7PFUdA	*73.0 %*	*25-150*
Surrogate: Perfluoro-n-[1,2-13C2]dodecan	*101 %*	*25-150*
Surrogate: M2PFTeDA	*58.0 %*	*10-150*
Surrogate: Perfluoro-n-[13C4]butanoic aci	*110 %*	*25-150*
Surrogate: Perfluoro-1-[13C8]octanesulfor	*69.2 %*	*25-150*
Surrogate: Perfluoro-n-[13C5]pentanoic ac	*102 %*	*25-150*
Surrogate: Perfluoro-1-[13C8]octanesulfor	*41.9 %*	*10-150*
Surrogate: d3-N-MeFOSAA	*52.2 %*	*25-150*
Surrogate: d5-N-EtFOSAA	*68.3 %*	*25-150*
Surrogate: M2-6:2 FTS	*64.9 %*	*25-200*
Surrogate: M2-8:2 FTS	*87.4 %*	*25-200*
Surrogate: M9PFNA	*69.6 %*	*25-150*

Pesticides, 8081 List

Log-in Notes: **Sample Notes:**

Sample Prepared by Method: EPA 3550C

CAS No.	Parameter	Result	Flag	Units	Reported to LOQ	Dilution	Reference Method	Date/Time Prepared	Date/Time Analyzed	Analyst
72-54-8	4,4'-DDD	ND		mg/kg dry	0.00180	5	EPA 8081B Certifications: CTDOH,NELAC-NY10854,NJDEP,PADEP	09/25/2021 19:25	09/27/2021 14:39	CM
72-55-9	4,4'-DDE	ND		mg/kg dry	0.00180	5	EPA 8081B Certifications: CTDOH,NELAC-NY10854,NJDEP,PADEP	09/25/2021 19:25	09/27/2021 14:39	CM
50-29-3	4,4'-DDT	ND		mg/kg dry	0.00180	5	EPA 8081B Certifications: CTDOH,NELAC-NY10854,NJDEP,PADEP	09/25/2021 19:25	09/27/2021 14:39	CM

Sample Information

Client Sample ID: **EB13_4-5** **York Sample ID:** **21I0943-02**

York Project (SDG) No.	Client Project ID	Matrix	Collection Date/Time	Date Received
21I0943	170653201	Soil	September 21, 2021 1:00 pm	09/21/2021

Pesticides, 8081 List **Log-in Notes:** **Sample Notes:**

Sample Prepared by Method: EPA 3550C

CAS No.	Parameter	Result	Flag	Units	Reported to LOQ	Dilution	Reference Method	Date/Time Prepared	Date/Time Analyzed	Analyst
309-00-2	Aldrin	ND		mg/kg dry	0.00180	5	EPA 8081B Certifications: CTDOH,NELAC-NY10854,NJDEP,PADEP	09/25/2021 19:25	09/27/2021 14:39	CM
319-84-6	alpha-BHC	ND		mg/kg dry	0.00180	5	EPA 8081B Certifications: CTDOH,NELAC-NY10854,NJDEP,PADEP	09/25/2021 19:25	09/27/2021 14:39	CM
5103-71-9	alpha-Chlordane	ND		mg/kg dry	0.00180	5	EPA 8081B Certifications: NELAC-NY10854,NJDEP	09/25/2021 19:25	09/27/2021 14:39	CM
319-85-7	beta-BHC	ND		mg/kg dry	0.00180	5	EPA 8081B Certifications: CTDOH,NELAC-NY10854,NJDEP,PADEP	09/25/2021 19:25	09/27/2021 14:39	CM
319-86-8	delta-BHC	ND		mg/kg dry	0.00180	5	EPA 8081B Certifications: CTDOH,NELAC-NY10854,NJDEP,PADEP	09/25/2021 19:25	09/27/2021 14:39	CM
60-57-1	Dieldrin	ND		mg/kg dry	0.00180	5	EPA 8081B Certifications: CTDOH,NELAC-NY10854,NJDEP,PADEP	09/25/2021 19:25	09/27/2021 14:39	CM
959-98-8	Endosulfan I	ND		mg/kg dry	0.00180	5	EPA 8081B Certifications: CTDOH,NELAC-NY10854,NJDEP,PADEP	09/25/2021 19:25	09/27/2021 14:39	CM
33213-65-9	Endosulfan II	ND		mg/kg dry	0.00180	5	EPA 8081B Certifications: CTDOH,NELAC-NY10854	09/25/2021 19:25	09/27/2021 14:39	CM
1031-07-8	Endosulfan sulfate	ND		mg/kg dry	0.00180	5	EPA 8081B Certifications: CTDOH,NELAC-NY10854,NJDEP,PADEP	09/25/2021 19:25	09/27/2021 14:39	CM
72-20-8	Endrin	ND		mg/kg dry	0.00180	5	EPA 8081B Certifications: CTDOH,NELAC-NY10854,NJDEP,PADEP	09/25/2021 19:25	09/27/2021 14:39	CM
7421-93-4	Endrin aldehyde	ND		mg/kg dry	0.00180	5	EPA 8081B Certifications: CTDOH,NELAC-NY10854,NJDEP,PADEP	09/25/2021 19:25	09/27/2021 14:39	CM
53494-70-5	Endrin ketone	ND		mg/kg dry	0.00180	5	EPA 8081B Certifications: CTDOH,NELAC-NY10854,NJDEP,PADEP	09/25/2021 19:25	09/27/2021 14:39	CM
58-89-9	gamma-BHC (Lindane)	ND		mg/kg dry	0.00180	5	EPA 8081B Certifications: CTDOH,NELAC-NY10854,NJDEP,PADEP	09/25/2021 19:25	09/27/2021 14:39	CM
5566-34-7	gamma-Chlordane	ND		mg/kg dry	0.00180	5	EPA 8081B Certifications: NELAC-NY10854,NJDEP	09/25/2021 19:25	09/27/2021 14:39	CM
76-44-8	Heptachlor	ND		mg/kg dry	0.00180	5	EPA 8081B Certifications: CTDOH,NELAC-NY10854,NJDEP,PADEP	09/25/2021 19:25	09/27/2021 14:39	CM
1024-57-3	Heptachlor epoxide	ND		mg/kg dry	0.00180	5	EPA 8081B Certifications: CTDOH,NELAC-NY10854,NJDEP,PADEP	09/25/2021 19:25	09/27/2021 14:39	CM
72-43-5	Methoxychlor	ND		mg/kg dry	0.00180	5	EPA 8081B Certifications: CTDOH,NELAC-NY10854,NJDEP,PADEP	09/25/2021 19:25	09/27/2021 14:39	CM
8001-35-2	Toxaphene	ND		mg/kg dry	0.180	5	EPA 8081B Certifications: CTDOH,NELAC-NY10854,NJDEP,PADEP	09/25/2021 19:25	09/27/2021 14:39	CM
57-74-9	* Chlordane, total	ND		mg/kg dry	0.0360	5	EPA 8081B Certifications:	09/25/2021 19:25	09/27/2021 14:39	CM

	Surrogate Recoveries	Result	Acceptance Range
2051-24-3	*Surrogate: Decachlorobiphenyl*	*98.3 %*	*30-150*
877-09-8	*Surrogate: Tetrachloro-m-xylene*	*122 %*	*30-150*

Sample Information

Client Sample ID: **EB13_4-5** **York Sample ID:** **21I0943-02**

York Project (SDG) No.	Client Project ID	Matrix	Collection Date/Time	Date Received
21I0943	170653201	Soil	September 21, 2021 1:00 pm	09/21/2021

Polychlorinated Biphenyls (PCB), 8082 List

Log-in Notes: **Sample Notes:**

Sample Prepared by Method: EPA 3550C

CAS No.	Parameter	Result	Flag	Units	Reported to LOQ	Dilution	Reference Method	Date/Time Prepared	Date/Time Analyzed	Analyst
12674-11-2	Aroclor 1016	ND		mg/kg dry	0.0182	1	EPA 8082A	09/25/2021 19:25	09/27/2021 17:33	BJ
							Certifications: NELAC-NY10854,CTDOH,NJDEP,PADEP			
11104-28-2	Aroclor 1221	ND		mg/kg dry	0.0182	1	EPA 8082A	09/25/2021 19:25	09/27/2021 17:33	BJ
							Certifications: NELAC-NY10854,CTDOH,NJDEP,PADEP			
11141-16-5	Aroclor 1232	ND		mg/kg dry	0.0182	1	EPA 8082A	09/25/2021 19:25	09/27/2021 17:33	BJ
							Certifications: NELAC-NY10854,CTDOH,NJDEP,PADEP			
53469-21-9	Aroclor 1242	ND		mg/kg dry	0.0182	1	EPA 8082A	09/25/2021 19:25	09/27/2021 17:33	BJ
							Certifications: NELAC-NY10854,CTDOH,NJDEP,PADEP			
12672-29-6	Aroclor 1248	ND		mg/kg dry	0.0182	1	EPA 8082A	09/25/2021 19:25	09/27/2021 17:33	BJ
							Certifications: NELAC-NY10854,CTDOH,NJDEP,PADEP			
11097-69-1	Aroclor 1254	ND		mg/kg dry	0.0182	1	EPA 8082A	09/25/2021 19:25	09/27/2021 17:33	BJ
							Certifications: NELAC-NY10854,CTDOH,NJDEP,PADEP			
11096-82-5	Aroclor 1260	ND		mg/kg dry	0.0182	1	EPA 8082A	09/25/2021 19:25	09/27/2021 17:33	BJ
							Certifications: NELAC-NY10854,CTDOH,NJDEP,PADEP			
1336-36-3	* Total PCBs	ND		mg/kg dry	0.0182	1	EPA 8082A	09/25/2021 19:25	09/27/2021 17:33	BJ
							Certifications:			

	Surrogate Recoveries	Result	Acceptance Range
877-09-8	*Surrogate: Tetrachloro-m-xylene*	*98.5 %*	*30-120*
2051-24-3	*Surrogate: Decachlorobiphenyl*	*64.0 %*	*30-120*

Metals, Target Analyte

Log-in Notes: **Sample Notes:**

Sample Prepared by Method: EPA 3050B

CAS No.	Parameter	Result	Flag	Units	Reported to LOQ	Dilution	Reference Method	Date/Time Prepared	Date/Time Analyzed	Analyst
7429-90-5	**Aluminum**	**15200**		mg/kg dry	5.58	1	EPA 6010D	09/25/2021 06:19	09/28/2021 18:05	EM
							Certifications: CTDOH,NELAC-NY10854,NJDEP,PADEP			
7440-36-0	Antimony	ND		mg/kg dry	2.79	1	EPA 6010D	09/25/2021 06:19	09/28/2021 18:05	EM
							Certifications: CTDOH,NELAC-NY10854,NJDEP,PADEP			
7440-38-2	Arsenic	ND		mg/kg dry	1.68	1	EPA 6010D	09/25/2021 06:19	09/28/2021 18:05	EM
							Certifications: CTDOH,NELAC-NY10854,NJDEP,PADEP			
7440-39-3	**Barium**	**144**		mg/kg dry	2.79	1	EPA 6010D	09/25/2021 06:19	09/28/2021 18:05	EM
							Certifications: CTDOH,NELAC-NY10854,NJDEP,PADEP			
7440-41-7	Beryllium	ND		mg/kg dry	0.056	1	EPA 6010D	09/25/2021 06:19	09/28/2021 18:05	EM
							Certifications: CTDOH,NELAC-NY10854,NJDEP,PADEP			
7440-43-9	Cadmium	ND		mg/kg dry	0.335	1	EPA 6010D	09/25/2021 06:19	09/28/2021 18:05	EM
							Certifications: CTDOH,NELAC-NY10854,NJDEP,PADEP			
7440-70-2	**Calcium**	**5240**	B	mg/kg dry	5.58	1	EPA 6010D	09/25/2021 06:19	09/28/2021 18:05	EM
							Certifications: CTDOH,NELAC-NY10854,NJDEP,PADEP			
7440-47-3	**Chromium**	**20.9**		mg/kg dry	0.558	1	EPA 6010D	09/25/2021 06:19	09/28/2021 18:05	EM
							Certifications: CTDOH,NELAC-NY10854,NJDEP,PADEP			
7440-48-4	**Cobalt**	**8.85**		mg/kg dry	0.447	1	EPA 6010D	09/25/2021 06:19	09/28/2021 18:05	EM
							Certifications: CTDOH,NELAC-NY10854,NJDEP,PADEP			

Sample Information

Client Sample ID: **EB13_4-5** **York Sample ID:** **21I0943-02**

York Project (SDG) No.	Client Project ID	Matrix	Collection Date/Time	Date Received
21I0943	170653201	Soil	September 21, 2021 1:00 pm	09/21/2021

Metals, Target Analyte

Log-in Notes: **Sample Notes:**

Sample Prepared by Method: EPA 3050B

CAS No.	Parameter	Result	Flag	Units	Reported to LOQ	Dilution	Reference Method	Date/Time Prepared	Date/Time Analyzed	Analyst
7440-50-8	**Copper**	**18.6**		mg/kg dry	2.23	1	EPA 6010D	09/25/2021 06:19	09/28/2021 18:05	EM
							Certifications:	CTDOH,NELAC-NY10854,NJDEP,PADEP		
7439-89-6	**Iron**	**14700**		mg/kg dry	27.9	1	EPA 6010D	09/25/2021 06:19	09/28/2021 18:05	EM
							Certifications:	CTDOH,NELAC-NY10854,NJDEP,PADEP		
7439-92-1	**Lead**	**40.0**		mg/kg dry	0.558	1	EPA 6010D	09/25/2021 06:19	09/28/2021 18:05	EM
							Certifications:	CTDOH,NELAC-NY10854,NJDEP,PADEP		
7439-95-4	**Magnesium**	**3190**	B	mg/kg dry	5.58	1	EPA 6010D	09/25/2021 06:19	09/28/2021 18:05	EM
							Certifications:	CTDOH,NELAC-NY10854,NJDEP,PADEP		
7439-96-5	**Manganese**	**457**		mg/kg dry	0.558	1	EPA 6010D	09/25/2021 06:19	09/28/2021 18:05	EM
							Certifications:	CTDOH,NELAC-NY10854,NJDEP,PADEP		
7440-02-0	**Nickel**	**23.5**		mg/kg dry	1.12	1	EPA 6010D	09/25/2021 06:19	09/28/2021 18:05	EM
							Certifications:	CTDOH,NELAC-NY10854,NJDEP,PADEP		
7440-09-7	**Potassium**	**978**		mg/kg dry	5.58	1	EPA 6010D	09/25/2021 06:19	09/28/2021 18:05	EM
							Certifications:	CTDOH,NELAC-NY10854,NJDEP,PADEP		
7782-49-2	Selenium	ND		mg/kg dry	2.79	1	EPA 6010D	09/25/2021 06:19	09/28/2021 18:05	EM
							Certifications:	CTDOH,NELAC-NY10854,NJDEP,PADEP		
7440-22-4	Silver	ND		mg/kg dry	0.558	1	EPA 6010D	09/25/2021 06:19	09/28/2021 18:05	EM
							Certifications:	CTDOH,NELAC-NY10854,NJDEP,PADEP		
7440-23-5	**Sodium**	**263**		mg/kg dry	55.8	1	EPA 6010D	09/25/2021 06:19	09/28/2021 18:05	EM
							Certifications:	CTDOH,NELAC-NY10854,NJDEP,PADEP		
7440-28-0	Thallium	ND		mg/kg dry	2.79	1	EPA 6010D	09/25/2021 06:19	09/28/2021 18:05	EM
							Certifications:	CTDOH,NELAC-NY10854,NJDEP,PADEP		
7440-62-2	**Vanadium**	**26.7**		mg/kg dry	1.12	1	EPA 6010D	09/25/2021 06:19	09/28/2021 18:05	EM
							Certifications:	CTDOH,NELAC-NY10854,NJDEP,PADEP		
7440-66-6	**Zinc**	**43.3**		mg/kg dry	2.79	1	EPA 6010D	09/25/2021 06:19	09/28/2021 18:05	EM
							Certifications:	CTDOH,NELAC-NY10854,NJDEP,PADEP		

Mercury by 7473

Log-in Notes: **Sample Notes:**

Sample Prepared by Method: EPA 7473 soil

CAS No.	Parameter	Result	Flag	Units	Reported to LOQ	Dilution	Reference Method	Date/Time Prepared	Date/Time Analyzed	Analyst
7439-97-6	**Mercury**	**0.113**		mg/kg dry	0.0335	1	EPA 7473	09/28/2021 14:05	09/28/2021 17:26	KT
							Certifications:	CTDOH,NJDEP,NELAC-NY10854,PADEP		

Chromium, Hexavalent

Log-in Notes: **Sample Notes:**

Sample Prepared by Method: EPA SW846-3060

CAS No.	Parameter	Result	Flag	Units	Reported to LOQ	Dilution	Reference Method	Date/Time Prepared	Date/Time Analyzed	Analyst
18540-29-9	Chromium, Hexavalent	ND		mg/kg dry	0.558	1	EPA 7196A	09/27/2021 18:25	09/27/2021 23:33	MAO
							Certifications:	NJDEP,CTDOH,NELAC-NY10854,PADEP		

Sample Information

Client Sample ID: **EB13_4-5** **York Sample ID:** **21I0943-02**

York Project (SDG) No.	Client Project ID	Matrix	Collection Date/Time	Date Received
21I0943	170653201	Soil	September 21, 2021 1:00 pm	09/21/2021

Total Solids **Log-in Notes:** **Sample Notes:**

Sample Prepared by Method: % Solids Prep

CAS No.	Parameter	Result	Flag	Units	Reported to LOQ	Dilution	Reference Method	Date/Time Prepared	Date/Time Analyzed	Analyst
solids	*** % Solids**	**89.5**		%	0.100	1	SM 2540G Certifications: CTDOH	09/27/2021 13:51	09/27/2021 18:54	VR

Sample Information

Client Sample ID: **EB14_0.5-1.5** **York Sample ID:** **21I0943-03**

York Project (SDG) No.	Client Project ID	Matrix	Collection Date/Time	Date Received
21I0943	170653201	Soil	September 21, 2021 2:50 pm	09/21/2021

Volatiles, 8260 Comprehensive

Log-in Notes: **Sample Notes:**

Sample Prepared by Method: EPA 5035A

CAS No.	Parameter	Result	Flag	Units	Reported to LOD/MDL	LOQ	Dilution	Reference Method	Date/Time Prepared	Date/Time Analyzed	Analyst
630-20-6	1,1,1,2-Tetrachloroethane	ND		mg/kg dry	0.0024	0.0049	1	EPA 8260C	09/23/2021 06:37	09/23/2021 21:20	LLJ
								Certifications:	CTDOH,NELAC-NY10854,NELAC-NY12058,NJDEP,PADEP		
71-55-6	1,1,1-Trichloroethane	ND		mg/kg dry	0.0024	0.0049	1	EPA 8260C	09/23/2021 06:37	09/23/2021 21:20	LLJ
								Certifications:	CTDOH,NELAC-NY10854,NELAC-NY12058,NJDEP,PADEP		
79-34-5	1,1,2,2-Tetrachloroethane	ND		mg/kg dry	0.0024	0.0049	1	EPA 8260C	09/23/2021 06:37	09/23/2021 21:20	LLJ
								Certifications:	CTDOH,NELAC-NY10854,NELAC-NY12058,NJDEP,PADEP		
76-13-1	1,1,2-Trichloro-1,2,2-trifluoroethane (Freon 113)	ND		mg/kg dry	0.0024	0.0049	1	EPA 8260C	09/23/2021 06:37	09/23/2021 21:20	LLJ
								Certifications:	CTDOH,NELAC-NY10854,NELAC-NY12058,NJDEP		
79-00-5	1,1,2-Trichloroethane	ND		mg/kg dry	0.0024	0.0049	1	EPA 8260C	09/23/2021 06:37	09/23/2021 21:20	LLJ
								Certifications:	CTDOH,NELAC-NY10854,NELAC-NY12058,NJDEP,PADEP		
75-34-3	1,1-Dichloroethane	ND		mg/kg dry	0.0024	0.0049	1	EPA 8260C	09/23/2021 06:37	09/23/2021 21:20	LLJ
								Certifications:	CTDOH,NELAC-NY10854,NELAC-NY12058,NJDEP,PADEP		
75-35-4	1,1-Dichloroethylene	ND		mg/kg dry	0.0024	0.0049	1	EPA 8260C	09/23/2021 06:37	09/23/2021 21:20	LLJ
								Certifications:	CTDOH,NELAC-NY10854,NELAC-NY12058,NJDEP,PADEP		
87-61-6	1,2,3-Trichlorobenzene	ND		mg/kg dry	0.0024	0.0049	1	EPA 8260C	09/23/2021 06:37	09/23/2021 21:20	LLJ
								Certifications:	NELAC-NY10854,NELAC-NY12058,NJDEP,PADEP		
96-18-4	1,2,3-Trichloropropane	ND		mg/kg dry	0.0024	0.0049	1	EPA 8260C	09/23/2021 06:37	09/23/2021 21:20	LLJ
								Certifications:	NELAC-NY10854,NELAC-NY12058,NJDEP		
120-82-1	1,2,4-Trichlorobenzene	ND		mg/kg dry	0.0024	0.0049	1	EPA 8260C	09/23/2021 06:37	09/23/2021 21:20	LLJ
								Certifications:	NELAC-NY10854,NELAC-NY12058,NJDEP,PADEP		
95-63-6	1,2,4-Trimethylbenzene	ND		mg/kg dry	0.0024	0.0049	1	EPA 8260C	09/23/2021 06:37	09/23/2021 21:20	LLJ
								Certifications:	CTDOH,NELAC-NY10854,NELAC-NY12058,NJDEP,PADEP		
96-12-8	1,2-Dibromo-3-chloropropane	ND		mg/kg dry	0.0024	0.0049	1	EPA 8260C	09/23/2021 06:37	09/23/2021 21:20	LLJ
								Certifications:	CTDOH,NELAC-NY10854,NELAC-NY12058,NJDEP,PADEP		
106-93-4	1,2-Dibromoethane	ND		mg/kg dry	0.0024	0.0049	1	EPA 8260C	09/23/2021 06:37	09/23/2021 21:20	LLJ
								Certifications:	CTDOH,NELAC-NY10854,NELAC-NY12058,NJDEP,PADEP		
95-50-1	1,2-Dichlorobenzene	ND		mg/kg dry	0.0024	0.0049	1	EPA 8260C	09/23/2021 06:37	09/23/2021 21:20	LLJ
								Certifications:	CTDOH,NELAC-NY10854,NELAC-NY12058,NJDEP,PADEP		
107-06-2	1,2-Dichloroethane	ND		mg/kg dry	0.0024	0.0049	1	EPA 8260C	09/23/2021 06:37	09/23/2021 21:20	LLJ
								Certifications:	CTDOH,NELAC-NY10854,NELAC-NY12058,NJDEP,PADEP		
78-87-5	1,2-Dichloropropane	ND		mg/kg dry	0.0024	0.0049	1	EPA 8260C	09/23/2021 06:37	09/23/2021 21:20	LLJ
								Certifications:	CTDOH,NELAC-NY10854,NELAC-NY12058,NJDEP,PADEP		
108-67-8	1,3,5-Trimethylbenzene	ND		mg/kg dry	0.0024	0.0049	1	EPA 8260C	09/23/2021 06:37	09/23/2021 21:20	LLJ
								Certifications:	CTDOH,NELAC-NY10854,NELAC-NY12058,NJDEP,PADEP		
541-73-1	1,3-Dichlorobenzene	ND		mg/kg dry	0.0024	0.0049	1	EPA 8260C	09/23/2021 06:37	09/23/2021 21:20	LLJ
								Certifications:	CTDOH,NELAC-NY10854,NELAC-NY12058,NJDEP,PADEP		
106-46-7	1,4-Dichlorobenzene	ND		mg/kg dry	0.0024	0.0049	1	EPA 8260C	09/23/2021 06:37	09/23/2021 21:20	LLJ
								Certifications:	CTDOH,NELAC-NY10854,NELAC-NY12058,NJDEP,PADEP		
123-91-1	1,4-Dioxane	ND		mg/kg dry	0.049	0.097	1	EPA 8260C	09/23/2021 06:37	09/23/2021 21:20	LLJ
								Certifications:	NELAC-NY10854,NELAC-NY12058,NJDEP,PADEP		
78-93-3	2-Butanone	ND		mg/kg dry	0.0024	0.0049	1	EPA 8260C	09/23/2021 06:37	09/23/2021 21:20	LLJ
								Certifications:	CTDOH,NELAC-NY10854,NELAC-NY12058,NJDEP,PADEP		

Sample Information

Client Sample ID: **EB14_0.5-1.5** **York Sample ID:** **21I0943-03**

York Project (SDG) No.	Client Project ID	Matrix	Collection Date/Time	Date Received
21I0943	170653201	Soil	September 21, 2021 2:50 pm	09/21/2021

Volatiles, 8260 Comprehensive **Log-in Notes:** **Sample Notes:**

Sample Prepared by Method: EPA 5035A

CAS No.	Parameter	Result	Flag	Units	Reported to LOD/MDL	LOQ	Dilution	Reference Method	Date/Time Prepared	Date/Time Analyzed	Analyst
591-78-6	2-Hexanone	ND		mg/kg dry	0.0024	0.0049	1	EPA 8260C	09/23/2021 06:37	09/23/2021 21:20	LLJ
								Certifications:	CTDOH,NELAC-NY10854,NELAC-NY12058,NJDEP,PADEP		
108-10-1	4-Methyl-2-pentanone	ND		mg/kg dry	0.0024	0.0049	1	EPA 8260C	09/23/2021 06:37	09/23/2021 21:20	LLJ
								Certifications:	CTDOH,NELAC-NY10854,NELAC-NY12058,NJDEP,PADEP		
67-64-1	**Acetone**	**0.038**	CCV-E	mg/kg dry	0.0049	0.0097	1	EPA 8260C	09/23/2021 06:37	09/23/2021 21:20	LLJ
								Certifications:	CTDOH,NELAC-NY10854,NELAC-NY12058,NJDEP,PADEP		
107-02-8	Acrolein	ND		mg/kg dry	0.0049	0.0097	1	EPA 8260C	09/23/2021 06:37	09/23/2021 21:20	LLJ
								Certifications:	CTDOH,NELAC-NY10854,NELAC-NY12058,NJDEP,PADEP		
107-13-1	Acrylonitrile	ND		mg/kg dry	0.0024	0.0049	1	EPA 8260C	09/23/2021 06:37	09/23/2021 21:20	LLJ
								Certifications:	CTDOH,NELAC-NY10854,NELAC-NY12058,NJDEP,PADEP		
71-43-2	Benzene	ND		mg/kg dry	0.0024	0.0049	1	EPA 8260C	09/23/2021 06:37	09/23/2021 21:20	LLJ
								Certifications:	CTDOH,NELAC-NY10854,NELAC-NY12058,NJDEP,PADEP		
74-97-5	Bromochloromethane	ND		mg/kg dry	0.0024	0.0049	1	EPA 8260C	09/23/2021 06:37	09/23/2021 21:20	LLJ
								Certifications:	NELAC-NY10854,NELAC-NY12058,NJDEP,PADEP		
75-27-4	Bromodichloromethane	ND		mg/kg dry	0.0024	0.0049	1	EPA 8260C	09/23/2021 06:37	09/23/2021 21:20	LLJ
								Certifications:	CTDOH,NELAC-NY10854,NELAC-NY12058,NJDEP,PADEP		
75-25-2	Bromoform	ND		mg/kg dry	0.0024	0.0049	1	EPA 8260C	09/23/2021 06:37	09/23/2021 21:20	LLJ
								Certifications:	CTDOH,NELAC-NY10854,NELAC-NY12058,NJDEP,PADEP		
74-83-9	Bromomethane	ND		mg/kg dry	0.0024	0.0049	1	EPA 8260C	09/23/2021 06:37	09/23/2021 21:20	LLJ
								Certifications:	CTDOH,NELAC-NY10854,NELAC-NY12058,NJDEP,PADEP		
75-15-0	Carbon disulfide	ND		mg/kg dry	0.0024	0.0049	1	EPA 8260C	09/23/2021 06:37	09/23/2021 21:20	LLJ
								Certifications:	CTDOH,NELAC-NY10854,NELAC-NY12058,NJDEP,PADEP		
56-23-5	Carbon tetrachloride	ND		mg/kg dry	0.0024	0.0049	1	EPA 8260C	09/23/2021 06:37	09/23/2021 21:20	LLJ
								Certifications:	CTDOH,NELAC-NY10854,NELAC-NY12058,NJDEP,PADEP		
108-90-7	Chlorobenzene	ND		mg/kg dry	0.0024	0.0049	1	EPA 8260C	09/23/2021 06:37	09/23/2021 21:20	LLJ
								Certifications:	CTDOH,NELAC-NY10854,NELAC-NY12058,NJDEP,PADEP		
75-00-3	Chloroethane	ND		mg/kg dry	0.0024	0.0049	1	EPA 8260C	09/23/2021 06:37	09/23/2021 21:20	LLJ
								Certifications:	CTDOH,NELAC-NY10854,NELAC-NY12058,NJDEP,PADEP		
67-66-3	Chloroform	ND		mg/kg dry	0.0024	0.0049	1	EPA 8260C	09/23/2021 06:37	09/23/2021 21:20	LLJ
								Certifications:	CTDOH,NELAC-NY10854,NELAC-NY12058,NJDEP,PADEP		
74-87-3	Chloromethane	ND		mg/kg dry	0.0024	0.0049	1	EPA 8260C	09/23/2021 06:37	09/23/2021 21:20	LLJ
								Certifications:	CTDOH,NELAC-NY10854,NELAC-NY12058,NJDEP,PADEP		
156-59-2	cis-1,2-Dichloroethylene	ND		mg/kg dry	0.0024	0.0049	1	EPA 8260C	09/23/2021 06:37	09/23/2021 21:20	LLJ
								Certifications:	CTDOH,NELAC-NY10854,NELAC-NY12058,NJDEP,PADEP		
10061-01-5	cis-1,3-Dichloropropylene	ND		mg/kg dry	0.0024	0.0049	1	EPA 8260C	09/23/2021 06:37	09/23/2021 21:20	LLJ
								Certifications:	CTDOH,NELAC-NY10854,NELAC-NY12058,NJDEP,PADEP		
110-82-7	Cyclohexane	ND		mg/kg dry	0.0024	0.0049	1	EPA 8260C	09/23/2021 06:37	09/23/2021 21:20	LLJ
								Certifications:	NELAC-NY10854,NELAC-NY12058,NJDEP,PADEP		
124-48-1	Dibromochloromethane	ND		mg/kg dry	0.0024	0.0049	1	EPA 8260C	09/23/2021 06:37	09/23/2021 21:20	LLJ
								Certifications:	NELAC-NY10854,NELAC-NY12058,NJDEP,PADEP		
74-95-3	Dibromomethane	ND		mg/kg dry	0.0024	0.0049	1	EPA 8260C	09/23/2021 06:37	09/23/2021 21:20	LLJ
								Certifications:	NELAC-NY10854,NELAC-NY12058,NJDEP,PADEP		
75-71-8	Dichlorodifluoromethane	ND		mg/kg dry	0.0024	0.0049	1	EPA 8260C	09/23/2021 06:37	09/23/2021 21:20	LLJ
								Certifications:	NELAC-NY10854,NELAC-NY12058,NJDEP,PADEP		

Sample Information

Client Sample ID: **EB14_0.5-1.5** **York Sample ID:** **21I0943-03**

York Project (SDG) No.	Client Project ID	Matrix	Collection Date/Time	Date Received
21I0943	170653201	Soil	September 21, 2021 2:50 pm	09/21/2021

Volatiles, 8260 Comprehensive **Log-in Notes:** **Sample Notes:**

Sample Prepared by Method: EPA 5035A

CAS No.	Parameter	Result	Flag	Units	Reported to LOD/MDL	LOQ	Dilution	Reference Method	Date/Time Prepared	Date/Time Analyzed	Analyst
100-41-4	Ethyl Benzene	ND		mg/kg dry	0.0024	0.0049	1	EPA 8260C	09/23/2021 06:37	09/23/2021 21:20	LLJ
								Certifications:	CTDOH,NELAC-NY10854,NELAC-NY12058,NJDEP,PADEP		
87-68-3	Hexachlorobutadiene	ND		mg/kg dry	0.0024	0.0049	1	EPA 8260C	09/23/2021 06:37	09/23/2021 21:20	LLJ
								Certifications:	NELAC-NY10854,NELAC-NY12058,NJDEP,PADEP		
98-82-8	Isopropylbenzene	ND		mg/kg dry	0.0024	0.0049	1	EPA 8260C	09/23/2021 06:37	09/23/2021 21:20	LLJ
								Certifications:	CTDOH,NELAC-NY10854,NELAC-NY12058,NJDEP,PADEP		
79-20-9	Methyl acetate	ND		mg/kg dry	0.0024	0.0049	1	EPA 8260C	09/23/2021 06:37	09/23/2021 21:20	LLJ
								Certifications:	NELAC-NY10854,NELAC-NY12058,NJDEP,PADEP		
1634-04-4	Methyl tert-butyl ether (MTBE)	ND		mg/kg dry	0.0024	0.0049	1	EPA 8260C	09/23/2021 06:37	09/23/2021 21:20	LLJ
								Certifications:	CTDOH,NELAC-NY10854,NELAC-NY12058,NJDEP,PADEP		
108-87-2	Methylcyclohexane	ND		mg/kg dry	0.0024	0.0049	1	EPA 8260C	09/23/2021 06:37	09/23/2021 21:20	LLJ
								Certifications:	NELAC-NY10854,NELAC-NY12058,NJDEP,PADEP		
75-09-2	Methylene chloride	ND		mg/kg dry	0.0049	0.0097	1	EPA 8260C	09/23/2021 06:37	09/23/2021 21:20	LLJ
								Certifications:	CTDOH,NELAC-NY10854,NELAC-NY12058,NJDEP,PADEP		
104-51-8	n-Butylbenzene	ND		mg/kg dry	0.0024	0.0049	1	EPA 8260C	09/23/2021 06:37	09/23/2021 21:20	LLJ
								Certifications:	CTDOH,NELAC-NY10854,NELAC-NY12058,NJDEP,PADEP		
103-65-1	n-Propylbenzene	ND		mg/kg dry	0.0024	0.0049	1	EPA 8260C	09/23/2021 06:37	09/23/2021 21:20	LLJ
								Certifications:	CTDOH,NELAC-NY10854,NELAC-NY12058,NJDEP,PADEP		
95-47-6	o-Xylene	ND		mg/kg dry	0.0024	0.0049	1	EPA 8260C	09/23/2021 06:37	09/23/2021 21:20	LLJ
								Certifications:	CTDOH,NELAC-NY10854,NELAC-NY12058,PADEP		
179601-23-1	p- & m- Xylenes	ND		mg/kg dry	0.0049	0.0097	1	EPA 8260C	09/23/2021 06:37	09/23/2021 21:20	LLJ
								Certifications:	CTDOH,NELAC-NY10854,NELAC-NY12058,PADEP		
99-87-6	p-Isopropyltoluene	ND		mg/kg dry	0.0024	0.0049	1	EPA 8260C	09/23/2021 06:37	09/23/2021 21:20	LLJ
								Certifications:	CTDOH,NELAC-NY10854,NELAC-NY12058,NJDEP,PADEP		
135-98-8	sec-Butylbenzene	ND		mg/kg dry	0.0024	0.0049	1	EPA 8260C	09/23/2021 06:37	09/23/2021 21:20	LLJ
								Certifications:	CTDOH,NELAC-NY10854,NELAC-NY12058,NJDEP,PADEP		
100-42-5	Styrene	ND		mg/kg dry	0.0024	0.0049	1	EPA 8260C	09/23/2021 06:37	09/23/2021 21:20	LLJ
								Certifications:	CTDOH,NELAC-NY10854,NELAC-NY12058,NJDEP,PADEP		
75-65-0	tert-Butyl alcohol (TBA)	ND		mg/kg dry	0.0024	0.0049	1	EPA 8260C	09/23/2021 06:37	09/23/2021 21:20	LLJ
								Certifications:	NELAC-NY10854,NELAC-NY12058,NJDEP,PADEP		
98-06-6	tert-Butylbenzene	ND		mg/kg dry	0.0024	0.0049	1	EPA 8260C	09/23/2021 06:37	09/23/2021 21:20	LLJ
								Certifications:	CTDOH,NELAC-NY10854,NELAC-NY12058,NJDEP,PADEP		
127-18-4	Tetrachloroethylene	ND		mg/kg dry	0.0024	0.0049	1	EPA 8260C	09/23/2021 06:37	09/23/2021 21:20	LLJ
								Certifications:	CTDOH,NELAC-NY10854,NELAC-NY12058,NJDEP,PADEP		
108-88-3	Toluene	ND		mg/kg dry	0.0024	0.0049	1	EPA 8260C	09/23/2021 06:37	09/23/2021 21:20	LLJ
								Certifications:	CTDOH,NELAC-NY10854,NELAC-NY12058,NJDEP,PADEP		
156-60-5	trans-1,2-Dichloroethylene	ND		mg/kg dry	0.0024	0.0049	1	EPA 8260C	09/23/2021 06:37	09/23/2021 21:20	LLJ
								Certifications:	CTDOH,NELAC-NY10854,NELAC-NY12058,NJDEP,PADEP		
10061-02-6	trans-1,3-Dichloropropylene	ND		mg/kg dry	0.0024	0.0049	1	EPA 8260C	09/23/2021 06:37	09/23/2021 21:20	LLJ
								Certifications:	CTDOH,NELAC-NY10854,NELAC-NY12058,NJDEP,PADEP		
79-01-6	Trichloroethylene	ND		mg/kg dry	0.0024	0.0049	1	EPA 8260C	09/23/2021 06:37	09/23/2021 21:20	LLJ
								Certifications:	CTDOH,NELAC-NY10854,NELAC-NY12058,NJDEP,PADEP		
75-69-4	Trichlorofluoromethane	ND		mg/kg dry	0.0024	0.0049	1	EPA 8260C	09/23/2021 06:37	09/23/2021 21:20	LLJ
								Certifications:	CTDOH,NELAC-NY10854,NELAC-NY12058,NJDEP,PADEP		

Sample Information

Client Sample ID: **EB14_0.5-1.5** **York Sample ID:** **21I0943-03**

York Project (SDG) No.	Client Project ID	Matrix	Collection Date/Time	Date Received
21I0943	170653201	Soil	September 21, 2021 2:50 pm	09/21/2021

Volatiles, 8260 Comprehensive

Log-in Notes: **Sample Notes:**

Sample Prepared by Method: EPA 5035A

CAS No.	Parameter	Result	Flag	Units	Reported to LOD/MDL	LOQ	Dilution	Reference Method	Date/Time Prepared	Date/Time Analyzed	Analyst
75-01-4	Vinyl Chloride	ND		mg/kg dry	0.0024	0.0049	1	EPA 8260C	09/23/2021 06:37	09/23/2021 21:20	LLJ
								Certifications:	CTDOH,NELAC-NY10854,NELAC-NY12058,NJDEP,PADEP		
1330-20-7	Xylenes, Total	ND		mg/kg dry	0.0073	0.015	1	EPA 8260C	09/23/2021 06:37	09/23/2021 21:20	LLJ
								Certifications:	CTDOH,NELAC-NY10854,NELAC-NY12058,NJDEP		

	Surrogate Recoveries	Result	Acceptance Range
17060-07-0	*Surrogate: SURR: 1,2-Dichloroethane-d4*	*109 %*	*77-125*
2037-26-5	*Surrogate: SURR: Toluene-d8*	*107 %*	*85-120*
460-00-4	*Surrogate: SURR: p-Bromofluorobenzene*	*100 %*	*76-130*

Semi-Volatiles, 8270 Comprehensive

Log-in Notes: **Sample Notes:**

Sample Prepared by Method: EPA 3546 SVOA

CAS No.	Parameter	Result	Flag	Units	Reported to LOD/MDL	LOQ	Dilution	Reference Method	Date/Time Prepared	Date/Time Analyzed	Analyst
92-52-4	1,1-Biphenyl	ND		mg/kg dry	0.0465	0.0927	2	EPA 8270D	09/24/2021 08:30	09/24/2021 16:49	KH
								Certifications:	NELAC-NY10854,NJDEP,PADEP		
95-94-3	1,2,4,5-Tetrachlorobenzene	ND		mg/kg dry	0.0927	0.185	2	EPA 8270D	09/24/2021 08:30	09/24/2021 16:49	KH
								Certifications:	NELAC-NY10854,NJDEP,PADEP		
122-66-7	1,2-Diphenylhydrazine (as Azobenzene)	ND		mg/kg dry	0.0465	0.0927	2	EPA 8270D	09/24/2021 08:30	09/24/2021 16:49	KH
								Certifications:	NELAC-NY10854,NJDEP,PADEP		
58-90-2	2,3,4,6-Tetrachlorophenol	ND		mg/kg dry	0.0927	0.185	2	EPA 8270D	09/24/2021 08:30	09/24/2021 16:49	KH
								Certifications:	NELAC-NY10854,NJDEP,PADEP		
95-95-4	2,4,5-Trichlorophenol	ND		mg/kg dry	0.0465	0.0927	2	EPA 8270D	09/24/2021 08:30	09/24/2021 16:49	KH
								Certifications:	CTDOH,NELAC-NY10854,NJDEP,PADEP		
88-06-2	2,4,6-Trichlorophenol	ND		mg/kg dry	0.0465	0.0927	2	EPA 8270D	09/24/2021 08:30	09/24/2021 16:49	KH
								Certifications:	CTDOH,NELAC-NY10854,NJDEP,PADEP		
120-83-2	2,4-Dichlorophenol	ND		mg/kg dry	0.0465	0.0927	2	EPA 8270D	09/24/2021 08:30	09/24/2021 16:49	KH
								Certifications:	CTDOH,NELAC-NY10854,NJDEP,PADEP		
105-67-9	2,4-Dimethylphenol	ND		mg/kg dry	0.0465	0.0927	2	EPA 8270D	09/24/2021 08:30	09/24/2021 16:49	KH
								Certifications:	CTDOH,NELAC-NY10854,NJDEP,PADEP		
51-28-5	2,4-Dinitrophenol	ND		mg/kg dry	0.0927	0.185	2	EPA 8270D	09/24/2021 08:30	09/24/2021 16:49	KH
								Certifications:	CTDOH,NELAC-NY10854,NJDEP,PADEP		
121-14-2	2,4-Dinitrotoluene	ND		mg/kg dry	0.0465	0.0927	2	EPA 8270D	09/24/2021 08:30	09/24/2021 16:49	KH
								Certifications:	CTDOH,NELAC-NY10854,NJDEP,PADEP		
606-20-2	2,6-Dinitrotoluene	ND		mg/kg dry	0.0465	0.0927	2	EPA 8270D	09/24/2021 08:30	09/24/2021 16:49	KH
								Certifications:	CTDOH,NELAC-NY10854,NJDEP,PADEP		
91-58-7	2-Chloronaphthalene	ND		mg/kg dry	0.0465	0.0927	2	EPA 8270D	09/24/2021 08:30	09/24/2021 16:49	KH
								Certifications:	CTDOH,NELAC-NY10854,NJDEP,PADEP		
95-57-8	2-Chlorophenol	ND		mg/kg dry	0.0465	0.0927	2	EPA 8270D	09/24/2021 08:30	09/24/2021 16:49	KH
								Certifications:	CTDOH,NELAC-NY10854,NJDEP,PADEP		
91-57-6	2-Methylnaphthalene	ND		mg/kg dry	0.0465	0.0927	2	EPA 8270D	09/24/2021 08:30	09/24/2021 16:49	KH
								Certifications:	CTDOH,NELAC-NY10854,NJDEP,PADEP		

Sample Information

Client Sample ID: **EB14_0.5-1.5** **York Sample ID:** **21I0943-03**

York Project (SDG) No.	Client Project ID	Matrix	Collection Date/Time	Date Received
21I0943	170653201	Soil	September 21, 2021 2:50 pm	09/21/2021

Semi-Volatiles, 8270 Comprehensive **Log-in Notes:** **Sample Notes:**

Sample Prepared by Method: EPA 3546 SVOA

CAS No.	Parameter	Result	Flag	Units	Reported to LOD/MDL	LOQ	Dilution	Reference Method	Date/Time Prepared	Date/Time Analyzed	Analyst
95-48-7	2-Methylphenol	ND		mg/kg dry	0.0465	0.0927	2	EPA 8270D Certifications: CTDOH,NELAC-NY10854,NJDEP,PADEP	09/24/2021 08:30	09/24/2021 16:49	KH
88-74-4	2-Nitroaniline	ND		mg/kg dry	0.0927	0.185	2	EPA 8270D Certifications: CTDOH,NELAC-NY10854,NJDEP,PADEP	09/24/2021 08:30	09/24/2021 16:49	KH
88-75-5	2-Nitrophenol	ND		mg/kg dry	0.0465	0.0927	2	EPA 8270D Certifications: CTDOH,NELAC-NY10854,NJDEP,PADEP	09/24/2021 08:30	09/24/2021 16:49	KH
65794-96-9	3- & 4-Methylphenols	ND		mg/kg dry	0.0465	0.0927	2	EPA 8270D Certifications: CTDOH,NELAC-NY10854,NJDEP,PADEP	09/24/2021 08:30	09/24/2021 16:49	KH
91-94-1	3,3-Dichlorobenzidine	ND		mg/kg dry	0.0465	0.0927	2	EPA 8270D Certifications: NELAC-NY10854,NJDEP,PADEP	09/24/2021 08:30	09/24/2021 16:49	KH
99-09-2	3-Nitroaniline	ND		mg/kg dry	0.0927	0.185	2	EPA 8270D Certifications: CTDOH,NELAC-NY10854,NJDEP,PADEP	09/24/2021 08:30	09/24/2021 16:49	KH
534-52-1	4,6-Dinitro-2-methylphenol	ND		mg/kg dry	0.0927	0.185	2	EPA 8270D Certifications: CTDOH,NELAC-NY10854,NJDEP,PADEP	09/24/2021 08:30	09/24/2021 16:49	KH
101-55-3	4-Bromophenyl phenyl ether	ND		mg/kg dry	0.0465	0.0927	2	EPA 8270D Certifications: CTDOH,NELAC-NY10854,NJDEP,PADEP	09/24/2021 08:30	09/24/2021 16:49	KH
59-50-7	4-Chloro-3-methylphenol	ND		mg/kg dry	0.0465	0.0927	2	EPA 8270D Certifications: CTDOH,NELAC-NY10854,NJDEP,PADEP	09/24/2021 08:30	09/24/2021 16:49	KH
106-47-8	4-Chloroaniline	ND		mg/kg dry	0.0465	0.0927	2	EPA 8270D Certifications: CTDOH,NELAC-NY10854,NJDEP,PADEP	09/24/2021 08:30	09/24/2021 16:49	KH
7005-72-3	4-Chlorophenyl phenyl ether	ND		mg/kg dry	0.0465	0.0927	2	EPA 8270D Certifications: CTDOH,NELAC-NY10854,NJDEP,PADEP	09/24/2021 08:30	09/24/2021 16:49	KH
100-01-6	4-Nitroaniline	ND		mg/kg dry	0.0927	0.185	2	EPA 8270D Certifications: CTDOH,NELAC-NY10854,NJDEP,PADEP	09/24/2021 08:30	09/24/2021 16:49	KH
100-02-7	4-Nitrophenol	ND		mg/kg dry	0.0927	0.185	2	EPA 8270D Certifications: CTDOH,NELAC-NY10854,NJDEP,PADEP	09/24/2021 08:30	09/24/2021 16:49	KH
83-32-9	Acenaphthene	ND		mg/kg dry	0.0465	0.0927	2	EPA 8270D Certifications: CTDOH,NELAC-NY10854,NJDEP,PADEP	09/24/2021 08:30	09/24/2021 16:49	KH
208-96-8	Acenaphthylene	ND		mg/kg dry	0.0465	0.0927	2	EPA 8270D Certifications: CTDOH,NELAC-NY10854,NJDEP,PADEP	09/24/2021 08:30	09/24/2021 16:49	KH
98-86-2	Acetophenone	ND		mg/kg dry	0.0465	0.0927	2	EPA 8270D Certifications: NELAC-NY10854,NJDEP,PADEP	09/24/2021 08:30	09/24/2021 16:49	KH
62-53-3	Aniline	ND		mg/kg dry	0.186	0.371	2	EPA 8270D Certifications: NELAC-NY10854,NJDEP,PADEP	09/24/2021 08:30	09/24/2021 16:49	KH
120-12-7	Anthracene	ND		mg/kg dry	0.0465	0.0927	2	EPA 8270D Certifications: CTDOH,NELAC-NY10854,NJDEP,PADEP	09/24/2021 08:30	09/24/2021 16:49	KH
1912-24-9	Atrazine	ND		mg/kg dry	0.0465	0.0927	2	EPA 8270D Certifications: NELAC-NY10854,NJDEP,PADEP	09/24/2021 08:30	09/24/2021 16:49	KH
100-52-7	Benzaldehyde	ND		mg/kg dry	0.0465	0.0927	2	EPA 8270D Certifications: NELAC-NY10854,NJDEP,PADEP	09/24/2021 08:30	09/24/2021 16:49	KH
92-87-5	Benzidine	ND		mg/kg dry	0.186	0.371	2	EPA 8270D Certifications: CTDOH,NELAC-NY10854,PADEP	09/24/2021 08:30	09/24/2021 16:49	KH
56-55-3	Benzo(a)anthracene	ND		mg/kg dry	0.0465	0.0927	2	EPA 8270D Certifications: CTDOH,NELAC-NY10854,NJDEP,PADEP	09/24/2021 08:30	09/24/2021 16:49	KH

Sample Information

Client Sample ID: **EB14_0.5-1.5** **York Sample ID:** **21I0943-03**

York Project (SDG) No.	Client Project ID	Matrix	Collection Date/Time	Date Received
21I0943	170653201	Soil	September 21, 2021 2:50 pm	09/21/2021

Semi-Volatiles, 8270 Comprehensive **Log-in Notes:** **Sample Notes:**

Sample Prepared by Method: EPA 3546 SVOA

CAS No.	Parameter	Result	Flag	Units	Reported to LOD/MDL	LOQ	Dilution	Reference Method	Date/Time Prepared	Date/Time Analyzed	Analyst
50-32-8	Benzo(a)pyrene	ND		mg/kg dry	0.0465	0.0927	2	EPA 8270D Certifications: CTDOH,NELAC-NY10854,NJDEP,PADEP	09/24/2021 08:30	09/24/2021 16:49	KH
205-99-2	Benzo(b)fluoranthene	ND		mg/kg dry	0.0465	0.0927	2	EPA 8270D Certifications: CTDOH,NELAC-NY10854,NJDEP,PADEP	09/24/2021 08:30	09/24/2021 16:49	KH
191-24-2	Benzo(g,h,i)perylene	ND		mg/kg dry	0.0465	0.0927	2	EPA 8270D Certifications: CTDOH,NELAC-NY10854,NJDEP,PADEP	09/24/2021 08:30	09/24/2021 16:49	KH
207-08-9	Benzo(k)fluoranthene	ND		mg/kg dry	0.0465	0.0927	2	EPA 8270D Certifications: CTDOH,NELAC-NY10854,NJDEP,PADEP	09/24/2021 08:30	09/24/2021 16:49	KH
65-85-0	Benzoic acid	ND		mg/kg dry	0.0465	0.0927	2	EPA 8270D Certifications: NELAC-NY10854,NJDEP,PADEP	09/24/2021 08:30	09/24/2021 16:49	KH
100-51-6	Benzyl alcohol	ND		mg/kg dry	0.0465	0.0927	2	EPA 8270D Certifications: NELAC-NY10854,NJDEP,PADEP	09/24/2021 08:30	09/24/2021 16:49	KH
85-68-7	Benzyl butyl phthalate	ND		mg/kg dry	0.0465	0.0927	2	EPA 8270D Certifications: CTDOH,NELAC-NY10854,NJDEP,PADEP	09/24/2021 08:30	09/24/2021 16:49	KH
111-91-1	Bis(2-chloroethoxy)methane	ND		mg/kg dry	0.0465	0.0927	2	EPA 8270D Certifications: CTDOH,NELAC-NY10854,NJDEP,PADEP	09/24/2021 08:30	09/24/2021 16:49	KH
111-44-4	Bis(2-chloroethyl)ether	ND		mg/kg dry	0.0465	0.0927	2	EPA 8270D Certifications: CTDOH,NELAC-NY10854,NJDEP,PADEP	09/24/2021 08:30	09/24/2021 16:49	KH
108-60-1	Bis(2-chloroisopropyl)ether	ND		mg/kg dry	0.0465	0.0927	2	EPA 8270D Certifications: CTDOH,NELAC-NY10854,NJDEP,PADEP	09/24/2021 08:30	09/24/2021 16:49	KH
117-81-7	**Bis(2-ethylhexyl)phthalate**	**0.0704**	J	mg/kg dry	0.0465	0.0927	2	EPA 8270D Certifications: CTDOH,NELAC-NY10854,NJDEP,PADEP	09/24/2021 08:30	09/24/2021 16:49	KH
105-60-2	Caprolactam	ND		mg/kg dry	0.0927	0.185	2	EPA 8270D Certifications: NELAC-NY10854,NJDEP,PADEP	09/24/2021 08:30	09/24/2021 16:49	KH
86-74-8	Carbazole	ND		mg/kg dry	0.0465	0.0927	2	EPA 8270D Certifications: CTDOH,NELAC-NY10854,NJDEP,PADEP	09/24/2021 08:30	09/24/2021 16:49	KH
218-01-9	**Chrysene**	**0.0504**	J	mg/kg dry	0.0465	0.0927	2	EPA 8270D Certifications: CTDOH,NELAC-NY10854,NJDEP,PADEP	09/24/2021 08:30	09/24/2021 16:49	KH
53-70-3	Dibenzo(a,h)anthracene	ND		mg/kg dry	0.0465	0.0927	2	EPA 8270D Certifications: CTDOH,NELAC-NY10854,NJDEP,PADEP	09/24/2021 08:30	09/24/2021 16:49	KH
132-64-9	Dibenzofuran	ND		mg/kg dry	0.0465	0.0927	2	EPA 8270D Certifications: CTDOH,NELAC-NY10854,NJDEP,PADEP	09/24/2021 08:30	09/24/2021 16:49	KH
84-66-2	Diethyl phthalate	ND		mg/kg dry	0.0465	0.0927	2	EPA 8270D Certifications: CTDOH,NELAC-NY10854,NJDEP,PADEP	09/24/2021 08:30	09/24/2021 16:49	KH
131-11-3	Dimethyl phthalate	ND		mg/kg dry	0.0465	0.0927	2	EPA 8270D Certifications: CTDOH,NELAC-NY10854,NJDEP,PADEP	09/24/2021 08:30	09/24/2021 16:49	KH
84-74-2	Di-n-butyl phthalate	ND		mg/kg dry	0.0465	0.0927	2	EPA 8270D Certifications: CTDOH,NELAC-NY10854,NJDEP,PADEP	09/24/2021 08:30	09/24/2021 16:49	KH
117-84-0	Di-n-octyl phthalate	ND		mg/kg dry	0.0465	0.0927	2	EPA 8270D Certifications: CTDOH,NELAC-NY10854,NJDEP,PADEP	09/24/2021 08:30	09/24/2021 16:49	KH
122-39-4	Diphenylamine	ND		mg/kg dry	0.0927	0.185	2	EPA 8270D Certifications: NELAC-NY10854,NJDEP,PADEP	09/24/2021 08:30	09/24/2021 16:49	KH
206-44-0	**Fluoranthene**	**0.0978**		mg/kg dry	0.0465	0.0927	2	EPA 8270D Certifications: CTDOH,NELAC-NY10854,NJDEP,PADEP	09/24/2021 08:30	09/24/2021 16:49	KH

Sample Information

Client Sample ID: **EB14_0.5-1.5** **York Sample ID:** **21I0943-03**

York Project (SDG) No.	Client Project ID	Matrix	Collection Date/Time	Date Received
21I0943	170653201	Soil	September 21, 2021 2:50 pm	09/21/2021

Semi-Volatiles, 8270 Comprehensive

Log-in Notes: **Sample Notes:**

Sample Prepared by Method: EPA 3546 SVOA

CAS No.	Parameter	Result	Flag	Units	Reported to LOD/MDL	LOQ	Dilution	Reference Method	Date/Time Prepared	Date/Time Analyzed	Analyst
86-73-7	Fluorene	ND		mg/kg dry	0.0465	0.0927	2	EPA 8270D Certifications: NELAC-NY10854,NJDEP,PADEP	09/24/2021 08:30	09/24/2021 16:49	KH
118-74-1	Hexachlorobenzene	ND		mg/kg dry	0.0465	0.0927	2	EPA 8270D Certifications: CTDOH,NELAC-NY10854,NJDEP,PADEP	09/24/2021 08:30	09/24/2021 16:49	KH
87-68-3	Hexachlorobutadiene	ND		mg/kg dry	0.0465	0.0927	2	EPA 8270D Certifications: CTDOH,NELAC-NY10854,NJDEP,PADEP	09/24/2021 08:30	09/24/2021 16:49	KH
77-47-4	Hexachlorocyclopentadiene	ND		mg/kg dry	0.0465	0.0927	2	EPA 8270D Certifications: CTDOH,NELAC-NY10854,NJDEP,PADEP	09/24/2021 08:30	09/24/2021 16:49	KH
67-72-1	Hexachloroethane	ND		mg/kg dry	0.0465	0.0927	2	EPA 8270D Certifications: CTDOH,NELAC-NY10854,NJDEP,PADEP	09/24/2021 08:30	09/24/2021 16:49	KH
193-39-5	Indeno(1,2,3-cd)pyrene	ND		mg/kg dry	0.0465	0.0927	2	EPA 8270D Certifications: CTDOH,NELAC-NY10854,NJDEP,PADEP	09/24/2021 08:30	09/24/2021 16:49	KH
78-59-1	Isophorone	ND		mg/kg dry	0.0465	0.0927	2	EPA 8270D Certifications: CTDOH,NELAC-NY10854,NJDEP,PADEP	09/24/2021 08:30	09/24/2021 16:49	KH
91-20-3	Naphthalene	ND		mg/kg dry	0.0465	0.0927	2	EPA 8270D Certifications: CTDOH,NELAC-NY10854,NJDEP,PADEP	09/24/2021 08:30	09/24/2021 16:49	KH
98-95-3	Nitrobenzene	ND		mg/kg dry	0.0465	0.0927	2	EPA 8270D Certifications: CTDOH,NELAC-NY10854,NJDEP,PADEP	09/24/2021 08:30	09/24/2021 16:49	KH
62-75-9	N-Nitrosodimethylamine	ND		mg/kg dry	0.0465	0.0927	2	EPA 8270D Certifications: CTDOH,NELAC-NY10854,NJDEP,PADEP	09/24/2021 08:30	09/24/2021 16:49	KH
621-64-7	N-nitroso-di-n-propylamine	ND		mg/kg dry	0.0465	0.0927	2	EPA 8270D Certifications: CTDOH,NELAC-NY10854,NJDEP,PADEP	09/24/2021 08:30	09/24/2021 16:49	KH
86-30-6	N-Nitrosodiphenylamine	ND		mg/kg dry	0.0465	0.0927	2	EPA 8270D Certifications: CTDOH,NELAC-NY10854,NJDEP,PADEP	09/24/2021 08:30	09/24/2021 16:49	KH
87-86-5	Pentachlorophenol	ND		mg/kg dry	0.0465	0.0927	2	EPA 8270D Certifications: CTDOH,NELAC-NY10854,NJDEP,PADEP	09/24/2021 08:30	09/24/2021 16:49	KH
85-01-8	**Phenanthrene**	**0.0860**	J	mg/kg dry	0.0465	0.0927	2	EPA 8270D Certifications: CTDOH,NELAC-NY10854,NJDEP,PADEP	09/24/2021 08:30	09/24/2021 16:49	KH
108-95-2	Phenol	ND		mg/kg dry	0.0465	0.0927	2	EPA 8270D Certifications: CTDOH,NELAC-NY10854,NJDEP,PADEP	09/24/2021 08:30	09/24/2021 16:49	KH
129-00-0	**Pyrene**	**0.0801**	J	mg/kg dry	0.0465	0.0927	2	EPA 8270D Certifications: CTDOH,NELAC-NY10854,NJDEP,PADEP	09/24/2021 08:30	09/24/2021 16:49	KH
110-86-1	Pyridine	ND		mg/kg dry	0.186	0.371	2	EPA 8270D Certifications: CTDOH,NELAC-NY10854,NJDEP,PADEP	09/24/2021 08:30	09/24/2021 16:49	KH

	Surrogate Recoveries	Result		Acceptance Range
367-12-4	*Surrogate: SURR: 2-Fluorophenol*	*5.76 %*	S-08	*20-108*
4165-62-2	*Surrogate: SURR: Phenol-d5*	*28.7 %*		*23-114*
4165-60-0	*Surrogate: SURR: Nitrobenzene-d5*	*45.7 %*		*22-108*
321-60-8	*Surrogate: SURR: 2-Fluorobiphenyl*	*42.7 %*		*21-113*
118-79-6	*Surrogate: SURR: 2,4,6-Tribromophenol*	*%*	S-08	*19-110*
1718-51-0	*Surrogate: SURR: Terphenyl-d14*	*63.0 %*		*24-116*

Sample Information

Client Sample ID: **EB14_0.5-1.5** **York Sample ID:** **21I0943-03**

York Project (SDG) No.	Client Project ID	Matrix	Collection Date/Time	Date Received
21I0943	170653201	Soil	September 21, 2021 2:50 pm	09/21/2021

Semi-Volatiles, 1,4-Dioxane 8270 SIM-Soil

Log-in Notes: **Sample Notes:**

Sample Prepared by Method: EPA 3550C

CAS No.	Parameter	Result	Flag	Units	Reported to LOQ	Dilution	Reference Method	Date/Time Prepared	Date/Time Analyzed	Analyst
123-91-1	1,4-Dioxane	ND		ug/kg	19.6	1	EPA 8270D SIM Certifications: NELAC-NY10854	09/27/2021 13:26	09/28/2021 14:46	KH

	Surrogate Recoveries	Result	Acceptance Range
17647-74-4	*Surrogate: 1,4-Dioxane-d8*	*54.0 %*	*39-127.5*

PFAS, NYSDEC Target List

Log-in Notes: **Sample Notes:**

Sample Prepared by Method: SPE PFAS Extraction-Soil-EPA 537m

CAS No.	Parameter	Result	Flag	Units	Reported to LOQ	Dilution	Reference Method	Date/Time Prepared	Date/Time Analyzed	Analyst
375-73-5	* Perfluorobutanesulfonic acid (PFBS)	ND		ug/kg dry	0.276	1	EPA 537m Certifications:	09/24/2021 11:06	09/28/2021 02:52	WL
307-24-4	* Perfluorohexanoic acid (PFHxA)	ND		ug/kg dry	0.276	1	EPA 537m Certifications:	09/24/2021 11:06	09/28/2021 02:52	WL
375-85-9	* Perfluoroheptanoic acid (PFHpA)	ND		ug/kg dry	0.276	1	EPA 537m Certifications:	09/24/2021 11:06	09/28/2021 02:52	WL
355-46-4	* Perfluorohexanesulfonic acid (PFHxS)	ND		ug/kg dry	0.276	1	EPA 537m Certifications:	09/24/2021 11:06	09/28/2021 02:52	WL
335-67-1	* Perfluorooctanoic acid (PFOA)	ND		ug/kg dry	0.276	1	EPA 537m Certifications:	09/24/2021 11:06	09/28/2021 02:52	WL
1763-23-1	* Perfluorooctanesulfonic acid (PFOS)	ND		ug/kg dry	0.276	1	EPA 537m Certifications:	09/24/2021 11:06	09/28/2021 02:52	WL
375-95-1	* Perfluorononanoic acid (PFNA)	ND		ug/kg dry	0.276	1	EPA 537m Certifications:	09/24/2021 11:06	09/28/2021 02:52	WL
335-76-2	* Perfluorodecanoic acid (PFDA)	ND		ug/kg dry	0.276	1	EPA 537m Certifications:	09/24/2021 11:06	09/28/2021 02:52	WL
2058-94-8	* Perfluoroundecanoic acid (PFUnA)	ND		ug/kg dry	0.276	1	EPA 537m Certifications:	09/24/2021 11:06	09/28/2021 02:52	WL
307-55-1	* Perfluorododecanoic acid (PFDoA)	ND		ug/kg dry	0.276	1	EPA 537m Certifications:	09/24/2021 11:06	09/28/2021 02:52	WL
72629-94-8	* Perfluorotridecanoic acid (PFTrDA)	ND		ug/kg dry	0.276	1	EPA 537m Certifications:	09/24/2021 11:06	09/28/2021 02:52	WL
376-06-7	* Perfluorotetradecanoic acid (PFTA)	ND		ug/kg dry	0.276	1	EPA 537m Certifications:	09/24/2021 11:06	09/28/2021 02:52	WL
2355-31-9	* N-MeFOSAA	ND		ug/kg dry	0.276	1	EPA 537m Certifications:	09/24/2021 11:06	09/28/2021 02:52	WL
2991-50-6	* N-EtFOSAA	ND		ug/kg dry	0.276	1	EPA 537m Certifications:	09/24/2021 11:06	09/28/2021 02:52	WL
2706-90-3	* Perfluoropentanoic acid (PFPeA)	ND		ug/kg dry	0.276	1	EPA 537m Certifications:	09/24/2021 11:06	09/28/2021 02:52	WL
754-91-6	* Perfluoro-1-octanesulfonamide (FOSA)	ND		ug/kg dry	0.276	1	EPA 537m Certifications:	09/24/2021 11:06	09/28/2021 02:52	WL

Sample Information

Client Sample ID: **EB14_0.5-1.5** **York Sample ID:** **21I0943-03**

York Project (SDG) No.	Client Project ID	Matrix	Collection Date/Time	Date Received
21I0943	170653201	Soil	September 21, 2021 2:50 pm	09/21/2021

PFAS, NYSDEC Target List

Log-in Notes: **Sample Notes:**

Sample Prepared by Method: SPE PFAS Extraction-Soil-EPA 537m

CAS No.	Parameter	Result	Flag	Units	Reported to LOQ	Dilution	Reference Method	Date/Time Prepared	Date/Time Analyzed	Analyst
375-92-8	* Perfluoro-1-heptanesulfonic acid (PFHpS)	ND		ug/kg dry	0.276	1	EPA 537m Certifications:	09/24/2021 11:06	09/28/2021 02:52	WL
335-77-3	* Perfluoro-1-decanesulfonic acid (PFDS)	ND		ug/kg dry	0.276	1	EPA 537m Certifications:	09/24/2021 11:06	09/28/2021 02:52	WL
27619-97-2	* 1H,1H,2H,2H-Perfluorooctanesulfonic acid (6:2 FTS)	ND		ug/kg dry	0.276	1	EPA 537m Certifications:	09/24/2021 11:06	09/28/2021 02:52	WL
39108-34-4	* 1H,1H,2H,2H-Perfluorodecanesulfonic acid (8:2 FTS)	ND		ug/kg dry	0.276	1	EPA 537m Certifications:	09/24/2021 11:06	09/28/2021 02:52	WL
375-22-4	*** Perfluoro-n-butanoic acid (PFBA)**	**1.03**		ug/kg dry	0.276	1	EPA 537m Certifications:	09/24/2021 11:06	09/28/2021 02:52	WL

Surrogate Recoveries	Result	Acceptance Range
Surrogate: M3PFBS	*92.5 %*	*25-150*
Surrogate: M5PFHxA	*95.3 %*	*25-150*
Surrogate: M4PFHpA	*95.8 %*	*25-150*
Surrogate: M3PFHxS	*89.2 %*	*25-150*
Surrogate: Perfluoro-n-[13C8]octanoic aci	*93.0 %*	*25-150*
Surrogate: M6PFDA	*103 %*	*25-150*
Surrogate: M7PFUdA	*98.1 %*	*25-150*
Surrogate: Perfluoro-n-[1,2-13C2]dodecan	*117 %*	*25-150*
Surrogate: M2PFTeDA	*77.7 %*	*10-150*
Surrogate: Perfluoro-n-[13C4]butanoic aci	*116 %*	*25-150*
Surrogate: Perfluoro-1-[13C8]octanesulfor	*95.5 %*	*25-150*
Surrogate: Perfluoro-n-[13C5]pentanoic ac	*105 %*	*25-150*
Surrogate: Perfluoro-1-[13C8]octanesulfor	*50.5 %*	*10-150*
Surrogate: d3-N-MeFOSAA	*59.3 %*	*25-150*
Surrogate: d5-N-EtFOSAA	*69.0 %*	*25-150*
Surrogate: M2-6:2 FTS	*72.6 %*	*25-200*
Surrogate: M2-8:2 FTS	*54.1 %*	*25-200*
Surrogate: M9PFNA	*90.6 %*	*25-150*

Pesticides, 8081 List

Log-in Notes: **Sample Notes:**

Sample Prepared by Method: EPA 3550C

CAS No.	Parameter	Result	Flag	Units	Reported to LOQ	Dilution	Reference Method	Date/Time Prepared	Date/Time Analyzed	Analyst
72-54-8	4,4'-DDD	ND		mg/kg dry	0.00183	5	EPA 8081B Certifications: CTDOH,NELAC-NY10854,NJDEP,PADEP	09/25/2021 19:25	09/27/2021 14:55	CM
72-55-9	4,4'-DDE	ND		mg/kg dry	0.00183	5	EPA 8081B Certifications: CTDOH,NELAC-NY10854,NJDEP,PADEP	09/25/2021 19:25	09/27/2021 14:55	CM
50-29-3	4,4'-DDT	ND		mg/kg dry	0.00183	5	EPA 8081B Certifications: CTDOH,NELAC-NY10854,NJDEP,PADEP	09/25/2021 19:25	09/27/2021 14:55	CM

Sample Information

Client Sample ID: **EB14_0.5-1.5** **York Sample ID:** **21I0943-03**

York Project (SDG) No.	Client Project ID	Matrix	Collection Date/Time	Date Received
21I0943	170653201	Soil	September 21, 2021 2:50 pm	09/21/2021

Pesticides, 8081 List **Log-in Notes:** **Sample Notes:**

Sample Prepared by Method: EPA 3550C

CAS No.	Parameter	Result	Flag	Units	Reported to LOQ	Dilution	Reference Method	Date/Time Prepared	Date/Time Analyzed	Analyst
309-00-2	Aldrin	ND		mg/kg dry	0.00183	5	EPA 8081B Certifications: CTDOH,NELAC-NY10854,NJDEP,PADEP	09/25/2021 19:25	09/27/2021 14:55	CM
319-84-6	alpha-BHC	ND		mg/kg dry	0.00183	5	EPA 8081B Certifications: CTDOH,NELAC-NY10854,NJDEP,PADEP	09/25/2021 19:25	09/27/2021 14:55	CM
5103-71-9	alpha-Chlordane	ND		mg/kg dry	0.00183	5	EPA 8081B Certifications: NELAC-NY10854,NJDEP	09/25/2021 19:25	09/27/2021 14:55	CM
319-85-7	beta-BHC	ND		mg/kg dry	0.00183	5	EPA 8081B Certifications: CTDOH,NELAC-NY10854,NJDEP,PADEP	09/25/2021 19:25	09/27/2021 14:55	CM
319-86-8	delta-BHC	ND		mg/kg dry	0.00183	5	EPA 8081B Certifications: CTDOH,NELAC-NY10854,NJDEP,PADEP	09/25/2021 19:25	09/27/2021 14:55	CM
60-57-1	Dieldrin	ND		mg/kg dry	0.00183	5	EPA 8081B Certifications: CTDOH,NELAC-NY10854,NJDEP,PADEP	09/25/2021 19:25	09/27/2021 14:55	CM
959-98-8	Endosulfan I	ND		mg/kg dry	0.00183	5	EPA 8081B Certifications: CTDOH,NELAC-NY10854,NJDEP,PADEP	09/25/2021 19:25	09/27/2021 14:55	CM
33213-65-9	Endosulfan II	ND		mg/kg dry	0.00183	5	EPA 8081B Certifications: CTDOH,NELAC-NY10854	09/25/2021 19:25	09/27/2021 14:55	CM
1031-07-8	Endosulfan sulfate	ND		mg/kg dry	0.00183	5	EPA 8081B Certifications: CTDOH,NELAC-NY10854,NJDEP,PADEP	09/25/2021 19:25	09/27/2021 14:55	CM
72-20-8	Endrin	ND		mg/kg dry	0.00183	5	EPA 8081B Certifications: CTDOH,NELAC-NY10854,NJDEP,PADEP	09/25/2021 19:25	09/27/2021 14:55	CM
7421-93-4	Endrin aldehyde	ND		mg/kg dry	0.00183	5	EPA 8081B Certifications: CTDOH,NELAC-NY10854,NJDEP,PADEP	09/25/2021 19:25	09/27/2021 14:55	CM
53494-70-5	Endrin ketone	ND		mg/kg dry	0.00183	5	EPA 8081B Certifications: CTDOH,NELAC-NY10854,NJDEP,PADEP	09/25/2021 19:25	09/27/2021 14:55	CM
58-89-9	gamma-BHC (Lindane)	ND		mg/kg dry	0.00183	5	EPA 8081B Certifications: CTDOH,NELAC-NY10854,NJDEP,PADEP	09/25/2021 19:25	09/27/2021 14:55	CM
5566-34-7	gamma-Chlordane	ND		mg/kg dry	0.00183	5	EPA 8081B Certifications: NELAC-NY10854,NJDEP	09/25/2021 19:25	09/27/2021 14:55	CM
76-44-8	Heptachlor	ND		mg/kg dry	0.00183	5	EPA 8081B Certifications: CTDOH,NELAC-NY10854,NJDEP,PADEP	09/25/2021 19:25	09/27/2021 14:55	CM
1024-57-3	Heptachlor epoxide	ND		mg/kg dry	0.00183	5	EPA 8081B Certifications: CTDOH,NELAC-NY10854,NJDEP,PADEP	09/25/2021 19:25	09/27/2021 14:55	CM
72-43-5	Methoxychlor	ND		mg/kg dry	0.00183	5	EPA 8081B Certifications: CTDOH,NELAC-NY10854,NJDEP,PADEP	09/25/2021 19:25	09/27/2021 14:55	CM
8001-35-2	Toxaphene	ND		mg/kg dry	0.183	5	EPA 8081B Certifications: CTDOH,NELAC-NY10854,NJDEP,PADEP	09/25/2021 19:25	09/27/2021 14:55	CM
57-74-9	* Chlordane, total	ND		mg/kg dry	0.0366	5	EPA 8081B Certifications:	09/25/2021 19:25	09/27/2021 14:55	CM

	Surrogate Recoveries	Result	Acceptance Range
2051-24-3	*Surrogate: Decachlorobiphenyl*	*97.2 %*	*30-150*
877-09-8	*Surrogate: Tetrachloro-m-xylene*	*133 %*	*30-150*

Sample Information

Client Sample ID: **EB14_0.5-1.5** **York Sample ID:** **21I0943-03**

York Project (SDG) No.	Client Project ID	Matrix	Collection Date/Time	Date Received
21I0943	170653201	Soil	September 21, 2021 2:50 pm	09/21/2021

Polychlorinated Biphenyls (PCB), 8082 List

Log-in Notes: **Sample Notes:**

Sample Prepared by Method: EPA 3550C

CAS No.	Parameter	Result	Flag	Units	Reported to LOQ	Dilution	Reference Method	Date/Time Prepared	Date/Time Analyzed	Analyst
12674-11-2	Aroclor 1016	ND		mg/kg dry	0.0185	1	EPA 8082A	09/25/2021 19:25	09/27/2021 17:51	BJ
							Certifications: NELAC-NY10854,CTDOH,NJDEP,PADEP			
11104-28-2	Aroclor 1221	ND		mg/kg dry	0.0185	1	EPA 8082A	09/25/2021 19:25	09/27/2021 17:51	BJ
							Certifications: NELAC-NY10854,CTDOH,NJDEP,PADEP			
11141-16-5	Aroclor 1232	ND		mg/kg dry	0.0185	1	EPA 8082A	09/25/2021 19:25	09/27/2021 17:51	BJ
							Certifications: NELAC-NY10854,CTDOH,NJDEP,PADEP			
53469-21-9	Aroclor 1242	ND		mg/kg dry	0.0185	1	EPA 8082A	09/25/2021 19:25	09/27/2021 17:51	BJ
							Certifications: NELAC-NY10854,CTDOH,NJDEP,PADEP			
12672-29-6	Aroclor 1248	ND		mg/kg dry	0.0185	1	EPA 8082A	09/25/2021 19:25	09/27/2021 17:51	BJ
							Certifications: NELAC-NY10854,CTDOH,NJDEP,PADEP			
11097-69-1	Aroclor 1254	ND		mg/kg dry	0.0185	1	EPA 8082A	09/25/2021 19:25	09/27/2021 17:51	BJ
							Certifications: NELAC-NY10854,CTDOH,NJDEP,PADEP			
11096-82-5	Aroclor 1260	ND		mg/kg dry	0.0185	1	EPA 8082A	09/25/2021 19:25	09/27/2021 17:51	BJ
							Certifications: NELAC-NY10854,CTDOH,NJDEP,PADEP			
1336-36-3	* Total PCBs	ND		mg/kg dry	0.0185	1	EPA 8082A	09/25/2021 19:25	09/27/2021 17:51	BJ
							Certifications:			

	Surrogate Recoveries	Result	Acceptance Range
877-09-8	*Surrogate: Tetrachloro-m-xylene*	*102 %*	*30-120*
2051-24-3	*Surrogate: Decachlorobiphenyl*	*69.5 %*	*30-120*

Metals, Target Analyte

Log-in Notes: **Sample Notes:**

Sample Prepared by Method: EPA 3050B

CAS No.	Parameter	Result	Flag	Units	Reported to LOQ	Dilution	Reference Method	Date/Time Prepared	Date/Time Analyzed	Analyst
7429-90-5	**Aluminum**	**18800**		mg/kg dry	5.65	1	EPA 6010D	09/25/2021 06:19	09/28/2021 18:08	EM
							Certifications: CTDOH,NELAC-NY10854,NJDEP,PADEP			
7440-36-0	Antimony	ND		mg/kg dry	2.83	1	EPA 6010D	09/25/2021 06:19	09/28/2021 18:08	EM
							Certifications: CTDOH,NELAC-NY10854,NJDEP,PADEP			
7440-38-2	**Arsenic**	**2.56**		mg/kg dry	1.70	1	EPA 6010D	09/25/2021 06:19	09/28/2021 18:08	EM
							Certifications: CTDOH,NELAC-NY10854,NJDEP,PADEP			
7440-39-3	**Barium**	**153**		mg/kg dry	2.83	1	EPA 6010D	09/25/2021 06:19	09/28/2021 18:08	EM
							Certifications: CTDOH,NELAC-NY10854,NJDEP,PADEP			
7440-41-7	Beryllium	ND		mg/kg dry	0.057	1	EPA 6010D	09/25/2021 06:19	09/28/2021 18:08	EM
							Certifications: CTDOH,NELAC-NY10854,NJDEP,PADEP			
7440-43-9	Cadmium	ND		mg/kg dry	0.339	1	EPA 6010D	09/25/2021 06:19	09/28/2021 18:08	EM
							Certifications: CTDOH,NELAC-NY10854,NJDEP,PADEP			
7440-70-2	**Calcium**	**43100**	B	mg/kg dry	5.65	1	EPA 6010D	09/25/2021 06:19	09/28/2021 18:08	EM
							Certifications: CTDOH,NELAC-NY10854,NJDEP,PADEP			
7440-47-3	**Chromium**	**30.9**		mg/kg dry	0.565	1	EPA 6010D	09/25/2021 06:19	09/28/2021 18:08	EM
							Certifications: CTDOH,NELAC-NY10854,NJDEP,PADEP			
7440-48-4	**Cobalt**	**13.7**		mg/kg dry	0.452	1	EPA 6010D	09/25/2021 06:19	09/28/2021 18:08	EM
							Certifications: CTDOH,NELAC-NY10854,NJDEP,PADEP			

Sample Information

Client Sample ID: **EB14_0.5-1.5** **York Sample ID:** **21I0943-03**

York Project (SDG) No.	Client Project ID	Matrix	Collection Date/Time	Date Received
21I0943	170653201	Soil	September 21, 2021 2:50 pm	09/21/2021

Metals, Target Analyte

Log-in Notes: **Sample Notes:**

Sample Prepared by Method: EPA 3050B

CAS No.	Parameter	Result	Flag	Units	Reported to LOQ	Dilution	Reference Method	Date/Time Prepared	Date/Time Analyzed	Analyst
7440-50-8	**Copper**	**70.1**		mg/kg dry	2.26	1	EPA 6010D	09/25/2021 06:19	09/28/2021 18:08	EM
							Certifications:	CTDOH,NELAC-NY10854,NJDEP,PADEP		
7439-89-6	**Iron**	**22700**		mg/kg dry	28.3	1	EPA 6010D	09/25/2021 06:19	09/28/2021 18:08	EM
							Certifications:	CTDOH,NELAC-NY10854,NJDEP,PADEP		
7439-92-1	**Lead**	**51.0**		mg/kg dry	0.565	1	EPA 6010D	09/25/2021 06:19	09/28/2021 18:08	EM
							Certifications:	CTDOH,NELAC-NY10854,NJDEP,PADEP		
7439-95-4	**Magnesium**	**8900**	B	mg/kg dry	5.65	1	EPA 6010D	09/25/2021 06:19	09/28/2021 18:08	EM
							Certifications:	CTDOH,NELAC-NY10854,NJDEP,PADEP		
7439-96-5	**Manganese**	**441**		mg/kg dry	0.565	1	EPA 6010D	09/25/2021 06:19	09/28/2021 18:08	EM
							Certifications:	CTDOH,NELAC-NY10854,NJDEP,PADEP		
7440-02-0	**Nickel**	**28.7**		mg/kg dry	1.13	1	EPA 6010D	09/25/2021 06:19	09/28/2021 18:08	EM
							Certifications:	CTDOH,NELAC-NY10854,NJDEP,PADEP		
7440-09-7	**Potassium**	**10800**		mg/kg dry	5.65	1	EPA 6010D	09/25/2021 06:19	09/28/2021 18:08	EM
							Certifications:	CTDOH,NELAC-NY10854,NJDEP,PADEP		
7782-49-2	Selenium	ND		mg/kg dry	2.83	1	EPA 6010D	09/25/2021 06:19	09/28/2021 18:08	EM
							Certifications:	CTDOH,NELAC-NY10854,NJDEP,PADEP		
7440-22-4	Silver	ND		mg/kg dry	0.565	1	EPA 6010D	09/25/2021 06:19	09/28/2021 18:08	EM
							Certifications:	CTDOH,NELAC-NY10854,NJDEP,PADEP		
7440-23-5	**Sodium**	**331**		mg/kg dry	56.5	1	EPA 6010D	09/25/2021 06:19	09/28/2021 18:08	EM
							Certifications:	CTDOH,NELAC-NY10854,NJDEP,PADEP		
7440-28-0	Thallium	ND		mg/kg dry	2.83	1	EPA 6010D	09/25/2021 06:19	09/28/2021 18:08	EM
							Certifications:	CTDOH,NELAC-NY10854,NJDEP,PADEP		
7440-62-2	**Vanadium**	**42.2**		mg/kg dry	1.13	1	EPA 6010D	09/25/2021 06:19	09/28/2021 18:08	EM
							Certifications:	CTDOH,NELAC-NY10854,NJDEP,PADEP		
7440-66-6	**Zinc**	**66.6**		mg/kg dry	2.83	1	EPA 6010D	09/25/2021 06:19	09/28/2021 18:08	EM
							Certifications:	CTDOH,NELAC-NY10854,NJDEP,PADEP		

Mercury by 7473

Log-in Notes: **Sample Notes:**

Sample Prepared by Method: EPA 7473 soil

CAS No.	Parameter	Result	Flag	Units	Reported to LOQ	Dilution	Reference Method	Date/Time Prepared	Date/Time Analyzed	Analyst
7439-97-6	**Mercury**	**1.40**		mg/kg dry	0.0339	1	EPA 7473	09/28/2021 14:05	09/28/2021 17:33	KT
							Certifications:	CTDOH,NJDEP,NELAC-NY10854,PADEP		

Chromium, Hexavalent

Log-in Notes: **Sample Notes:**

Sample Prepared by Method: EPA SW846-3060

CAS No.	Parameter	Result	Flag	Units	Reported to LOQ	Dilution	Reference Method	Date/Time Prepared	Date/Time Analyzed	Analyst
18540-29-9	Chromium, Hexavalent	ND		mg/kg dry	0.565	1	EPA 7196A	09/27/2021 18:25	09/27/2021 23:33	MAO
							Certifications:	NJDEP,CTDOH,NELAC-NY10854,PADEP		

Sample Information

Client Sample ID: **EB14_0.5-1.5** **York Sample ID:** **21I0943-03**

York Project (SDG) No.	Client Project ID	Matrix	Collection Date/Time	Date Received
21I0943	170653201	Soil	September 21, 2021 2:50 pm	09/21/2021

Total Solids **Log-in Notes:** **Sample Notes:**

Sample Prepared by Method: % Solids Prep

CAS No.	Parameter	Result	Flag	Units	Reported to LOQ	Dilution	Reference Method	Date/Time Prepared	Date/Time Analyzed	Analyst
solids	*** % Solids**	**88.5**		%	0.100	1	SM 2540G Certifications: CTDOH	09/27/2021 13:51	09/27/2021 18:54	VR

Sample Information

Client Sample ID: **EB15_0.5-1.5** **York Sample ID:** **21I0943-04**

York Project (SDG) No.	Client Project ID	Matrix	Collection Date/Time	Date Received
21I0943	170653201	Soil	September 21, 2021 3:15 pm	09/21/2021

Volatiles, 8260 Comprehensive

Log-in Notes: **Sample Notes:**

Sample Prepared by Method: EPA 5035A

CAS No.	Parameter	Result	Flag	Units	Reported to LOD/MDL	LOQ	Dilution	Reference Method	Date/Time Prepared	Date/Time Analyzed	Analyst
630-20-6	1,1,1,2-Tetrachloroethane	ND		mg/kg dry	0.0031	0.0061	1	EPA 8260C	09/23/2021 06:37	09/23/2021 21:46	LLJ
								Certifications:	CTDOH,NELAC-NY10854,NELAC-NY12058,NJDEP,PADEP		
71-55-6	1,1,1-Trichloroethane	ND		mg/kg dry	0.0031	0.0061	1	EPA 8260C	09/23/2021 06:37	09/23/2021 21:46	LLJ
								Certifications:	CTDOH,NELAC-NY10854,NELAC-NY12058,NJDEP,PADEP		
79-34-5	1,1,2,2-Tetrachloroethane	ND		mg/kg dry	0.0031	0.0061	1	EPA 8260C	09/23/2021 06:37	09/23/2021 21:46	LLJ
								Certifications:	CTDOH,NELAC-NY10854,NELAC-NY12058,NJDEP,PADEP		
76-13-1	1,1,2-Trichloro-1,2,2-trifluoroethane (Freon 113)	ND		mg/kg dry	0.0031	0.0061	1	EPA 8260C	09/23/2021 06:37	09/23/2021 21:46	LLJ
								Certifications:	CTDOH,NELAC-NY10854,NELAC-NY12058,NJDEP		
79-00-5	1,1,2-Trichloroethane	ND		mg/kg dry	0.0031	0.0061	1	EPA 8260C	09/23/2021 06:37	09/23/2021 21:46	LLJ
								Certifications:	CTDOH,NELAC-NY10854,NELAC-NY12058,NJDEP,PADEP		
75-34-3	1,1-Dichloroethane	ND		mg/kg dry	0.0031	0.0061	1	EPA 8260C	09/23/2021 06:37	09/23/2021 21:46	LLJ
								Certifications:	CTDOH,NELAC-NY10854,NELAC-NY12058,NJDEP,PADEP		
75-35-4	1,1-Dichloroethylene	ND		mg/kg dry	0.0031	0.0061	1	EPA 8260C	09/23/2021 06:37	09/23/2021 21:46	LLJ
								Certifications:	CTDOH,NELAC-NY10854,NELAC-NY12058,NJDEP,PADEP		
87-61-6	1,2,3-Trichlorobenzene	ND		mg/kg dry	0.0031	0.0061	1	EPA 8260C	09/23/2021 06:37	09/23/2021 21:46	LLJ
								Certifications:	NELAC-NY10854,NELAC-NY12058,NJDEP,PADEP		
96-18-4	1,2,3-Trichloropropane	ND		mg/kg dry	0.0031	0.0061	1	EPA 8260C	09/23/2021 06:37	09/23/2021 21:46	LLJ
								Certifications:	NELAC-NY10854,NELAC-NY12058,NJDEP		
120-82-1	1,2,4-Trichlorobenzene	ND		mg/kg dry	0.0031	0.0061	1	EPA 8260C	09/23/2021 06:37	09/23/2021 21:46	LLJ
								Certifications:	NELAC-NY10854,NELAC-NY12058,NJDEP,PADEP		
95-63-6	1,2,4-Trimethylbenzene	ND		mg/kg dry	0.0031	0.0061	1	EPA 8260C	09/23/2021 06:37	09/23/2021 21:46	LLJ
								Certifications:	CTDOH,NELAC-NY10854,NELAC-NY12058,NJDEP,PADEP		
96-12-8	1,2-Dibromo-3-chloropropane	ND		mg/kg dry	0.0031	0.0061	1	EPA 8260C	09/23/2021 06:37	09/23/2021 21:46	LLJ
								Certifications:	CTDOH,NELAC-NY10854,NELAC-NY12058,NJDEP,PADEP		
106-93-4	1,2-Dibromoethane	ND		mg/kg dry	0.0031	0.0061	1	EPA 8260C	09/23/2021 06:37	09/23/2021 21:46	LLJ
								Certifications:	CTDOH,NELAC-NY10854,NELAC-NY12058,NJDEP,PADEP		
95-50-1	1,2-Dichlorobenzene	ND		mg/kg dry	0.0031	0.0061	1	EPA 8260C	09/23/2021 06:37	09/23/2021 21:46	LLJ
								Certifications:	CTDOH,NELAC-NY10854,NELAC-NY12058,NJDEP,PADEP		
107-06-2	1,2-Dichloroethane	ND		mg/kg dry	0.0031	0.0061	1	EPA 8260C	09/23/2021 06:37	09/23/2021 21:46	LLJ
								Certifications:	CTDOH,NELAC-NY10854,NELAC-NY12058,NJDEP,PADEP		
78-87-5	1,2-Dichloropropane	ND		mg/kg dry	0.0031	0.0061	1	EPA 8260C	09/23/2021 06:37	09/23/2021 21:46	LLJ
								Certifications:	CTDOH,NELAC-NY10854,NELAC-NY12058,NJDEP,PADEP		
108-67-8	1,3,5-Trimethylbenzene	ND		mg/kg dry	0.0031	0.0061	1	EPA 8260C	09/23/2021 06:37	09/23/2021 21:46	LLJ
								Certifications:	CTDOH,NELAC-NY10854,NELAC-NY12058,NJDEP,PADEP		
541-73-1	1,3-Dichlorobenzene	ND		mg/kg dry	0.0031	0.0061	1	EPA 8260C	09/23/2021 06:37	09/23/2021 21:46	LLJ
								Certifications:	CTDOH,NELAC-NY10854,NELAC-NY12058,NJDEP,PADEP		
106-46-7	1,4-Dichlorobenzene	ND		mg/kg dry	0.0031	0.0061	1	EPA 8260C	09/23/2021 06:37	09/23/2021 21:46	LLJ
								Certifications:	CTDOH,NELAC-NY10854,NELAC-NY12058,NJDEP,PADEP		
123-91-1	1,4-Dioxane	ND		mg/kg dry	0.061	0.12	1	EPA 8260C	09/23/2021 06:37	09/23/2021 21:46	LLJ
								Certifications:	NELAC-NY10854,NELAC-NY12058,NJDEP,PADEP		
78-93-3	2-Butanone	ND		mg/kg dry	0.0031	0.0061	1	EPA 8260C	09/23/2021 06:37	09/23/2021 21:46	LLJ
								Certifications:	CTDOH,NELAC-NY10854,NELAC-NY12058,NJDEP,PADEP		

Sample Information

Client Sample ID: **EB15_0.5-1.5** **York Sample ID:** **21I0943-04**

York Project (SDG) No.	Client Project ID	Matrix	Collection Date/Time	Date Received
21I0943	170653201	Soil	September 21, 2021 3:15 pm	09/21/2021

Volatiles, 8260 Comprehensive **Log-in Notes:** **Sample Notes:**

Sample Prepared by Method: EPA 5035A

CAS No.	Parameter	Result	Flag	Units	Reported to LOD/MDL	LOQ	Dilution	Reference Method	Date/Time Prepared	Date/Time Analyzed	Analyst
591-78-6	2-Hexanone	ND		mg/kg dry	0.0031	0.0061	1	EPA 8260C	09/23/2021 06:37	09/23/2021 21:46	LLJ
								Certifications:	CTDOH,NELAC-NY10854,NELAC-NY12058,NJDEP,PADEP		
108-10-1	4-Methyl-2-pentanone	ND		mg/kg dry	0.0031	0.0061	1	EPA 8260C	09/23/2021 06:37	09/23/2021 21:46	LLJ
								Certifications:	CTDOH,NELAC-NY10854,NELAC-NY12058,NJDEP,PADEP		
67-64-1	**Acetone**	**0.038**	CCV-E	mg/kg dry	0.0061	0.012	1	EPA 8260C	09/23/2021 06:37	09/23/2021 21:46	LLJ
								Certifications:	CTDOH,NELAC-NY10854,NELAC-NY12058,NJDEP,PADEP		
107-02-8	Acrolein	ND		mg/kg dry	0.0061	0.012	1	EPA 8260C	09/23/2021 06:37	09/23/2021 21:46	LLJ
								Certifications:	CTDOH,NELAC-NY10854,NELAC-NY12058,NJDEP,PADEP		
107-13-1	Acrylonitrile	ND		mg/kg dry	0.0031	0.0061	1	EPA 8260C	09/23/2021 06:37	09/23/2021 21:46	LLJ
								Certifications:	CTDOH,NELAC-NY10854,NELAC-NY12058,NJDEP,PADEP		
71-43-2	Benzene	ND		mg/kg dry	0.0031	0.0061	1	EPA 8260C	09/23/2021 06:37	09/23/2021 21:46	LLJ
								Certifications:	CTDOH,NELAC-NY10854,NELAC-NY12058,NJDEP,PADEP		
74-97-5	Bromochloromethane	ND		mg/kg dry	0.0031	0.0061	1	EPA 8260C	09/23/2021 06:37	09/23/2021 21:46	LLJ
								Certifications:	NELAC-NY10854,NELAC-NY12058,NJDEP,PADEP		
75-27-4	Bromodichloromethane	ND		mg/kg dry	0.0031	0.0061	1	EPA 8260C	09/23/2021 06:37	09/23/2021 21:46	LLJ
								Certifications:	CTDOH,NELAC-NY10854,NELAC-NY12058,NJDEP,PADEP		
75-25-2	Bromoform	ND		mg/kg dry	0.0031	0.0061	1	EPA 8260C	09/23/2021 06:37	09/23/2021 21:46	LLJ
								Certifications:	CTDOH,NELAC-NY10854,NELAC-NY12058,NJDEP,PADEP		
74-83-9	Bromomethane	ND		mg/kg dry	0.0031	0.0061	1	EPA 8260C	09/23/2021 06:37	09/23/2021 21:46	LLJ
								Certifications:	CTDOH,NELAC-NY10854,NELAC-NY12058,NJDEP,PADEP		
75-15-0	Carbon disulfide	ND		mg/kg dry	0.0031	0.0061	1	EPA 8260C	09/23/2021 06:37	09/23/2021 21:46	LLJ
								Certifications:	CTDOH,NELAC-NY10854,NELAC-NY12058,NJDEP,PADEP		
56-23-5	Carbon tetrachloride	ND		mg/kg dry	0.0031	0.0061	1	EPA 8260C	09/23/2021 06:37	09/23/2021 21:46	LLJ
								Certifications:	CTDOH,NELAC-NY10854,NELAC-NY12058,NJDEP,PADEP		
108-90-7	Chlorobenzene	ND		mg/kg dry	0.0031	0.0061	1	EPA 8260C	09/23/2021 06:37	09/23/2021 21:46	LLJ
								Certifications:	CTDOH,NELAC-NY10854,NELAC-NY12058,NJDEP,PADEP		
75-00-3	Chloroethane	ND		mg/kg dry	0.0031	0.0061	1	EPA 8260C	09/23/2021 06:37	09/23/2021 21:46	LLJ
								Certifications:	CTDOH,NELAC-NY10854,NELAC-NY12058,NJDEP,PADEP		
67-66-3	Chloroform	ND		mg/kg dry	0.0031	0.0061	1	EPA 8260C	09/23/2021 06:37	09/23/2021 21:46	LLJ
								Certifications:	CTDOH,NELAC-NY10854,NELAC-NY12058,NJDEP,PADEP		
74-87-3	Chloromethane	ND		mg/kg dry	0.0031	0.0061	1	EPA 8260C	09/23/2021 06:37	09/23/2021 21:46	LLJ
								Certifications:	CTDOH,NELAC-NY10854,NELAC-NY12058,NJDEP,PADEP		
156-59-2	cis-1,2-Dichloroethylene	ND		mg/kg dry	0.0031	0.0061	1	EPA 8260C	09/23/2021 06:37	09/23/2021 21:46	LLJ
								Certifications:	CTDOH,NELAC-NY10854,NELAC-NY12058,NJDEP,PADEP		
10061-01-5	cis-1,3-Dichloropropylene	ND		mg/kg dry	0.0031	0.0061	1	EPA 8260C	09/23/2021 06:37	09/23/2021 21:46	LLJ
								Certifications:	CTDOH,NELAC-NY10854,NELAC-NY12058,NJDEP,PADEP		
110-82-7	Cyclohexane	ND		mg/kg dry	0.0031	0.0061	1	EPA 8260C	09/23/2021 06:37	09/23/2021 21:46	LLJ
								Certifications:	NELAC-NY10854,NELAC-NY12058,NJDEP,PADEP		
124-48-1	Dibromochloromethane	ND		mg/kg dry	0.0031	0.0061	1	EPA 8260C	09/23/2021 06:37	09/23/2021 21:46	LLJ
								Certifications:	NELAC-NY10854,NELAC-NY12058,NJDEP,PADEP		
74-95-3	Dibromomethane	ND		mg/kg dry	0.0031	0.0061	1	EPA 8260C	09/23/2021 06:37	09/23/2021 21:46	LLJ
								Certifications:	NELAC-NY10854,NELAC-NY12058,NJDEP,PADEP		
75-71-8	Dichlorodifluoromethane	ND		mg/kg dry	0.0031	0.0061	1	EPA 8260C	09/23/2021 06:37	09/23/2021 21:46	LLJ
								Certifications:	NELAC-NY10854,NELAC-NY12058,NJDEP,PADEP		

Sample Information

Client Sample ID: **EB15_0.5-1.5** **York Sample ID:** **21I0943-04**

York Project (SDG) No.	Client Project ID	Matrix	Collection Date/Time	Date Received
21I0943	170653201	Soil	September 21, 2021 3:15 pm	09/21/2021

Volatiles, 8260 Comprehensive **Log-in Notes:** **Sample Notes:**

Sample Prepared by Method: EPA 5035A

CAS No.	Parameter	Result	Flag	Units	Reported to LOD/MDL	LOQ	Dilution	Reference Method	Date/Time Prepared	Date/Time Analyzed	Analyst
100-41-4	Ethyl Benzene	ND		mg/kg dry	0.0031	0.0061	1	EPA 8260C	09/23/2021 06:37	09/23/2021 21:46	LLJ
								Certifications:	CTDOH,NELAC-NY10854,NELAC-NY12058,NJDEP,PADEP		
87-68-3	Hexachlorobutadiene	ND		mg/kg dry	0.0031	0.0061	1	EPA 8260C	09/23/2021 06:37	09/23/2021 21:46	LLJ
								Certifications:	NELAC-NY10854,NELAC-NY12058,NJDEP,PADEP		
98-82-8	Isopropylbenzene	ND		mg/kg dry	0.0031	0.0061	1	EPA 8260C	09/23/2021 06:37	09/23/2021 21:46	LLJ
								Certifications:	CTDOH,NELAC-NY10854,NELAC-NY12058,NJDEP,PADEP		
79-20-9	Methyl acetate	ND		mg/kg dry	0.0031	0.0061	1	EPA 8260C	09/23/2021 06:37	09/23/2021 21:46	LLJ
								Certifications:	NELAC-NY10854,NELAC-NY12058,NJDEP,PADEP		
1634-04-4	Methyl tert-butyl ether (MTBE)	ND		mg/kg dry	0.0031	0.0061	1	EPA 8260C	09/23/2021 06:37	09/23/2021 21:46	LLJ
								Certifications:	CTDOH,NELAC-NY10854,NELAC-NY12058,NJDEP,PADEP		
108-87-2	Methylcyclohexane	ND		mg/kg dry	0.0031	0.0061	1	EPA 8260C	09/23/2021 06:37	09/23/2021 21:46	LLJ
								Certifications:	NELAC-NY10854,NELAC-NY12058,NJDEP,PADEP		
75-09-2	Methylene chloride	ND		mg/kg dry	0.0061	0.012	1	EPA 8260C	09/23/2021 06:37	09/23/2021 21:46	LLJ
								Certifications:	CTDOH,NELAC-NY10854,NELAC-NY12058,NJDEP,PADEP		
104-51-8	n-Butylbenzene	ND		mg/kg dry	0.0031	0.0061	1	EPA 8260C	09/23/2021 06:37	09/23/2021 21:46	LLJ
								Certifications:	CTDOH,NELAC-NY10854,NELAC-NY12058,NJDEP,PADEP		
103-65-1	n-Propylbenzene	ND		mg/kg dry	0.0031	0.0061	1	EPA 8260C	09/23/2021 06:37	09/23/2021 21:46	LLJ
								Certifications:	CTDOH,NELAC-NY10854,NELAC-NY12058,NJDEP,PADEP		
95-47-6	o-Xylene	ND		mg/kg dry	0.0031	0.0061	1	EPA 8260C	09/23/2021 06:37	09/23/2021 21:46	LLJ
								Certifications:	CTDOH,NELAC-NY10854,NELAC-NY12058,PADEP		
179601-23-1	p- & m- Xylenes	ND		mg/kg dry	0.0061	0.012	1	EPA 8260C	09/23/2021 06:37	09/23/2021 21:46	LLJ
								Certifications:	CTDOH,NELAC-NY10854,NELAC-NY12058,PADEP		
99-87-6	p-Isopropyltoluene	ND		mg/kg dry	0.0031	0.0061	1	EPA 8260C	09/23/2021 06:37	09/23/2021 21:46	LLJ
								Certifications:	CTDOH,NELAC-NY10854,NELAC-NY12058,NJDEP,PADEP		
135-98-8	sec-Butylbenzene	ND		mg/kg dry	0.0031	0.0061	1	EPA 8260C	09/23/2021 06:37	09/23/2021 21:46	LLJ
								Certifications:	CTDOH,NELAC-NY10854,NELAC-NY12058,NJDEP,PADEP		
100-42-5	Styrene	ND		mg/kg dry	0.0031	0.0061	1	EPA 8260C	09/23/2021 06:37	09/23/2021 21:46	LLJ
								Certifications:	CTDOH,NELAC-NY10854,NELAC-NY12058,NJDEP,PADEP		
75-65-0	tert-Butyl alcohol (TBA)	ND		mg/kg dry	0.0031	0.0061	1	EPA 8260C	09/23/2021 06:37	09/23/2021 21:46	LLJ
								Certifications:	NELAC-NY10854,NELAC-NY12058,NJDEP,PADEP		
98-06-6	tert-Butylbenzene	ND		mg/kg dry	0.0031	0.0061	1	EPA 8260C	09/23/2021 06:37	09/23/2021 21:46	LLJ
								Certifications:	CTDOH,NELAC-NY10854,NELAC-NY12058,NJDEP,PADEP		
127-18-4	Tetrachloroethylene	ND		mg/kg dry	0.0031	0.0061	1	EPA 8260C	09/23/2021 06:37	09/23/2021 21:46	LLJ
								Certifications:	CTDOH,NELAC-NY10854,NELAC-NY12058,NJDEP,PADEP		
108-88-3	Toluene	ND		mg/kg dry	0.0031	0.0061	1	EPA 8260C	09/23/2021 06:37	09/23/2021 21:46	LLJ
								Certifications:	CTDOH,NELAC-NY10854,NELAC-NY12058,NJDEP,PADEP		
156-60-5	trans-1,2-Dichloroethylene	ND		mg/kg dry	0.0031	0.0061	1	EPA 8260C	09/23/2021 06:37	09/23/2021 21:46	LLJ
								Certifications:	CTDOH,NELAC-NY10854,NELAC-NY12058,NJDEP,PADEP		
10061-02-6	trans-1,3-Dichloropropylene	ND		mg/kg dry	0.0031	0.0061	1	EPA 8260C	09/23/2021 06:37	09/23/2021 21:46	LLJ
								Certifications:	CTDOH,NELAC-NY10854,NELAC-NY12058,NJDEP,PADEP		
79-01-6	Trichloroethylene	ND		mg/kg dry	0.0031	0.0061	1	EPA 8260C	09/23/2021 06:37	09/23/2021 21:46	LLJ
								Certifications:	CTDOH,NELAC-NY10854,NELAC-NY12058,NJDEP,PADEP		
75-69-4	Trichlorofluoromethane	ND		mg/kg dry	0.0031	0.0061	1	EPA 8260C	09/23/2021 06:37	09/23/2021 21:46	LLJ
								Certifications:	CTDOH,NELAC-NY10854,NELAC-NY12058,NJDEP,PADEP		

Sample Information

Client Sample ID: **EB15_0.5-1.5** **York Sample ID:** **21I0943-04**

York Project (SDG) No.	Client Project ID	Matrix	Collection Date/Time	Date Received
21I0943	170653201	Soil	September 21, 2021 3:15 pm	09/21/2021

Volatiles, 8260 Comprehensive

Log-in Notes: **Sample Notes:**

Sample Prepared by Method: EPA 5035A

CAS No.	Parameter	Result	Flag	Units	Reported to LOD/MDL	LOQ	Dilution	Reference Method	Date/Time Prepared	Date/Time Analyzed	Analyst
75-01-4	Vinyl Chloride	ND		mg/kg dry	0.0031	0.0061	1	EPA 8260C	09/23/2021 06:37	09/23/2021 21:46	LLJ
								Certifications:	CTDOH,NELAC-NY10854,NELAC-NY12058,NJDEP,PADEP		
1330-20-7	Xylenes, Total	ND		mg/kg dry	0.0092	0.018	1	EPA 8260C	09/23/2021 06:37	09/23/2021 21:46	LLJ
								Certifications:	CTDOH,NELAC-NY10854,NELAC-NY12058,NJDEP		

	Surrogate Recoveries	Result	Acceptance Range
17060-07-0	*Surrogate: SURR: 1,2-Dichloroethane-d4*	*110 %*	*77-125*
2037-26-5	*Surrogate: SURR: Toluene-d8*	*105 %*	*85-120*
460-00-4	*Surrogate: SURR: p-Bromofluorobenzene*	*97.7 %*	*76-130*

Semi-Volatiles, 8270 Comprehensive

Log-in Notes: **Sample Notes:**

Sample Prepared by Method: EPA 3546 SVOA

CAS No.	Parameter	Result	Flag	Units	Reported to LOD/MDL	LOQ	Dilution	Reference Method	Date/Time Prepared	Date/Time Analyzed	Analyst
92-52-4	1,1-Biphenyl	ND		mg/kg dry	0.0545	0.109	2	EPA 8270D	09/24/2021 08:30	09/24/2021 17:20	KH
								Certifications:	NELAC-NY10854,NJDEP,PADEP		
95-94-3	1,2,4,5-Tetrachlorobenzene	ND		mg/kg dry	0.109	0.217	2	EPA 8270D	09/24/2021 08:30	09/24/2021 17:20	KH
								Certifications:	NELAC-NY10854,NJDEP,PADEP		
122-66-7	1,2-Diphenylhydrazine (as Azobenzene)	ND		mg/kg dry	0.0545	0.109	2	EPA 8270D	09/24/2021 08:30	09/24/2021 17:20	KH
								Certifications:	NELAC-NY10854,NJDEP,PADEP		
58-90-2	2,3,4,6-Tetrachlorophenol	ND		mg/kg dry	0.109	0.217	2	EPA 8270D	09/24/2021 08:30	09/24/2021 17:20	KH
								Certifications:	NELAC-NY10854,NJDEP,PADEP		
95-95-4	2,4,5-Trichlorophenol	ND		mg/kg dry	0.0545	0.109	2	EPA 8270D	09/24/2021 08:30	09/24/2021 17:20	KH
								Certifications:	CTDOH,NELAC-NY10854,NJDEP,PADEP		
88-06-2	2,4,6-Trichlorophenol	ND		mg/kg dry	0.0545	0.109	2	EPA 8270D	09/24/2021 08:30	09/24/2021 17:20	KH
								Certifications:	CTDOH,NELAC-NY10854,NJDEP,PADEP		
120-83-2	2,4-Dichlorophenol	ND		mg/kg dry	0.0545	0.109	2	EPA 8270D	09/24/2021 08:30	09/24/2021 17:20	KH
								Certifications:	CTDOH,NELAC-NY10854,NJDEP,PADEP		
105-67-9	2,4-Dimethylphenol	ND		mg/kg dry	0.0545	0.109	2	EPA 8270D	09/24/2021 08:30	09/24/2021 17:20	KH
								Certifications:	CTDOH,NELAC-NY10854,NJDEP,PADEP		
51-28-5	2,4-Dinitrophenol	ND		mg/kg dry	0.109	0.217	2	EPA 8270D	09/24/2021 08:30	09/24/2021 17:20	KH
								Certifications:	CTDOH,NELAC-NY10854,NJDEP,PADEP		
121-14-2	2,4-Dinitrotoluene	ND		mg/kg dry	0.0545	0.109	2	EPA 8270D	09/24/2021 08:30	09/24/2021 17:20	KH
								Certifications:	CTDOH,NELAC-NY10854,NJDEP,PADEP		
606-20-2	2,6-Dinitrotoluene	ND		mg/kg dry	0.0545	0.109	2	EPA 8270D	09/24/2021 08:30	09/24/2021 17:20	KH
								Certifications:	CTDOH,NELAC-NY10854,NJDEP,PADEP		
91-58-7	2-Chloronaphthalene	ND		mg/kg dry	0.0545	0.109	2	EPA 8270D	09/24/2021 08:30	09/24/2021 17:20	KH
								Certifications:	CTDOH,NELAC-NY10854,NJDEP,PADEP		
95-57-8	2-Chlorophenol	ND		mg/kg dry	0.0545	0.109	2	EPA 8270D	09/24/2021 08:30	09/24/2021 17:20	KH
								Certifications:	CTDOH,NELAC-NY10854,NJDEP,PADEP		
91-57-6	2-Methylnaphthalene	ND		mg/kg dry	0.0545	0.109	2	EPA 8270D	09/24/2021 08:30	09/24/2021 17:20	KH
								Certifications:	CTDOH,NELAC-NY10854,NJDEP,PADEP		

Sample Information

Client Sample ID: **EB15_0.5-1.5** **York Sample ID:** **21I0943-04**

York Project (SDG) No.	Client Project ID	Matrix	Collection Date/Time	Date Received
21I0943	170653201	Soil	September 21, 2021 3:15 pm	09/21/2021

Semi-Volatiles, 8270 Comprehensive **Log-in Notes:** **Sample Notes:**

Sample Prepared by Method: EPA 3546 SVOA

CAS No.	Parameter	Result	Flag	Units	Reported to LOD/MDL	LOQ	Dilution	Reference Method	Date/Time Prepared	Date/Time Analyzed	Analyst
95-48-7	2-Methylphenol	ND		mg/kg dry	0.0545	0.109	2	EPA 8270D Certifications: CTDOH,NELAC-NY10854,NJDEP,PADEP	09/24/2021 08:30	09/24/2021 17:20	KH
88-74-4	2-Nitroaniline	ND		mg/kg dry	0.109	0.217	2	EPA 8270D Certifications: CTDOH,NELAC-NY10854,NJDEP,PADEP	09/24/2021 08:30	09/24/2021 17:20	KH
88-75-5	2-Nitrophenol	ND		mg/kg dry	0.0545	0.109	2	EPA 8270D Certifications: CTDOH,NELAC-NY10854,NJDEP,PADEP	09/24/2021 08:30	09/24/2021 17:20	KH
65794-96-9	3- & 4-Methylphenols	ND		mg/kg dry	0.0545	0.109	2	EPA 8270D Certifications: CTDOH,NELAC-NY10854,NJDEP,PADEP	09/24/2021 08:30	09/24/2021 17:20	KH
91-94-1	3,3-Dichlorobenzidine	ND		mg/kg dry	0.0545	0.109	2	EPA 8270D Certifications: NELAC-NY10854,NJDEP,PADEP	09/24/2021 08:30	09/24/2021 17:20	KH
99-09-2	3-Nitroaniline	ND		mg/kg dry	0.109	0.217	2	EPA 8270D Certifications: CTDOH,NELAC-NY10854,NJDEP,PADEP	09/24/2021 08:30	09/24/2021 17:20	KH
534-52-1	4,6-Dinitro-2-methylphenol	ND		mg/kg dry	0.109	0.217	2	EPA 8270D Certifications: CTDOH,NELAC-NY10854,NJDEP,PADEP	09/24/2021 08:30	09/24/2021 17:20	KH
101-55-3	4-Bromophenyl phenyl ether	ND		mg/kg dry	0.0545	0.109	2	EPA 8270D Certifications: CTDOH,NELAC-NY10854,NJDEP,PADEP	09/24/2021 08:30	09/24/2021 17:20	KH
59-50-7	4-Chloro-3-methylphenol	ND		mg/kg dry	0.0545	0.109	2	EPA 8270D Certifications: CTDOH,NELAC-NY10854,NJDEP,PADEP	09/24/2021 08:30	09/24/2021 17:20	KH
106-47-8	4-Chloroaniline	ND		mg/kg dry	0.0545	0.109	2	EPA 8270D Certifications: CTDOH,NELAC-NY10854,NJDEP,PADEP	09/24/2021 08:30	09/24/2021 17:20	KH
7005-72-3	4-Chlorophenyl phenyl ether	ND		mg/kg dry	0.0545	0.109	2	EPA 8270D Certifications: CTDOH,NELAC-NY10854,NJDEP,PADEP	09/24/2021 08:30	09/24/2021 17:20	KH
100-01-6	4-Nitroaniline	ND		mg/kg dry	0.109	0.217	2	EPA 8270D Certifications: CTDOH,NELAC-NY10854,NJDEP,PADEP	09/24/2021 08:30	09/24/2021 17:20	KH
100-02-7	4-Nitrophenol	ND		mg/kg dry	0.109	0.217	2	EPA 8270D Certifications: CTDOH,NELAC-NY10854,NJDEP,PADEP	09/24/2021 08:30	09/24/2021 17:20	KH
83-32-9	Acenaphthene	ND		mg/kg dry	0.0545	0.109	2	EPA 8270D Certifications: CTDOH,NELAC-NY10854,NJDEP,PADEP	09/24/2021 08:30	09/24/2021 17:20	KH
208-96-8	Acenaphthylene	ND		mg/kg dry	0.0545	0.109	2	EPA 8270D Certifications: CTDOH,NELAC-NY10854,NJDEP,PADEP	09/24/2021 08:30	09/24/2021 17:20	KH
98-86-2	Acetophenone	ND		mg/kg dry	0.0545	0.109	2	EPA 8270D Certifications: NELAC-NY10854,NJDEP,PADEP	09/24/2021 08:30	09/24/2021 17:20	KH
62-53-3	Aniline	ND		mg/kg dry	0.218	0.436	2	EPA 8270D Certifications: NELAC-NY10854,NJDEP,PADEP	09/24/2021 08:30	09/24/2021 17:20	KH
120-12-7	Anthracene	ND		mg/kg dry	0.0545	0.109	2	EPA 8270D Certifications: CTDOH,NELAC-NY10854,NJDEP,PADEP	09/24/2021 08:30	09/24/2021 17:20	KH
1912-24-9	Atrazine	ND		mg/kg dry	0.0545	0.109	2	EPA 8270D Certifications: NELAC-NY10854,NJDEP,PADEP	09/24/2021 08:30	09/24/2021 17:20	KH
100-52-7	Benzaldehyde	ND		mg/kg dry	0.0545	0.109	2	EPA 8270D Certifications: NELAC-NY10854,NJDEP,PADEP	09/24/2021 08:30	09/24/2021 17:20	KH
92-87-5	Benzidine	ND		mg/kg dry	0.218	0.436	2	EPA 8270D Certifications: CTDOH,NELAC-NY10854,PADEP	09/24/2021 08:30	09/24/2021 17:20	KH
56-55-3	Benzo(a)anthracene	ND		mg/kg dry	0.0545	0.109	2	EPA 8270D Certifications: CTDOH,NELAC-NY10854,NJDEP,PADEP	09/24/2021 08:30	09/24/2021 17:20	KH

Sample Information

Client Sample ID: **EB15_0.5-1.5** **York Sample ID:** **21I0943-04**

York Project (SDG) No.	Client Project ID	Matrix	Collection Date/Time	Date Received
21I0943	170653201	Soil	September 21, 2021 3:15 pm	09/21/2021

Semi-Volatiles, 8270 Comprehensive **Log-in Notes:** **Sample Notes:**

Sample Prepared by Method: EPA 3546 SVOA

CAS No.	Parameter	Result	Flag	Units	Reported to LOD/MDL	LOQ	Dilution	Reference Method	Date/Time Prepared	Date/Time Analyzed	Analyst
50-32-8	Benzo(a)pyrene	ND		mg/kg dry	0.0545	0.109	2	EPA 8270D Certifications: CTDOH,NELAC-NY10854,NJDEP,PADEP	09/24/2021 08:30	09/24/2021 17:20	KH
205-99-2	Benzo(b)fluoranthene	ND		mg/kg dry	0.0545	0.109	2	EPA 8270D Certifications: CTDOH,NELAC-NY10854,NJDEP,PADEP	09/24/2021 08:30	09/24/2021 17:20	KH
191-24-2	Benzo(g,h,i)perylene	ND		mg/kg dry	0.0545	0.109	2	EPA 8270D Certifications: CTDOH,NELAC-NY10854,NJDEP,PADEP	09/24/2021 08:30	09/24/2021 17:20	KH
207-08-9	Benzo(k)fluoranthene	ND		mg/kg dry	0.0545	0.109	2	EPA 8270D Certifications: CTDOH,NELAC-NY10854,NJDEP,PADEP	09/24/2021 08:30	09/24/2021 17:20	KH
65-85-0	Benzoic acid	ND		mg/kg dry	0.0545	0.109	2	EPA 8270D Certifications: NELAC-NY10854,NJDEP,PADEP	09/24/2021 08:30	09/24/2021 17:20	KH
100-51-6	Benzyl alcohol	ND		mg/kg dry	0.0545	0.109	2	EPA 8270D Certifications: NELAC-NY10854,NJDEP,PADEP	09/24/2021 08:30	09/24/2021 17:20	KH
85-68-7	Benzyl butyl phthalate	ND		mg/kg dry	0.0545	0.109	2	EPA 8270D Certifications: CTDOH,NELAC-NY10854,NJDEP,PADEP	09/24/2021 08:30	09/24/2021 17:20	KH
111-91-1	Bis(2-chloroethoxy)methane	ND		mg/kg dry	0.0545	0.109	2	EPA 8270D Certifications: CTDOH,NELAC-NY10854,NJDEP,PADEP	09/24/2021 08:30	09/24/2021 17:20	KH
111-44-4	Bis(2-chloroethyl)ether	ND		mg/kg dry	0.0545	0.109	2	EPA 8270D Certifications: CTDOH,NELAC-NY10854,NJDEP,PADEP	09/24/2021 08:30	09/24/2021 17:20	KH
108-60-1	Bis(2-chloroisopropyl)ether	ND		mg/kg dry	0.0545	0.109	2	EPA 8270D Certifications: CTDOH,NELAC-NY10854,NJDEP,PADEP	09/24/2021 08:30	09/24/2021 17:20	KH
117-81-7	Bis(2-ethylhexyl)phthalate	ND		mg/kg dry	0.0545	0.109	2	EPA 8270D Certifications: CTDOH,NELAC-NY10854,NJDEP,PADEP	09/24/2021 08:30	09/24/2021 17:20	KH
105-60-2	Caprolactam	ND		mg/kg dry	0.109	0.217	2	EPA 8270D Certifications: NELAC-NY10854,NJDEP,PADEP	09/24/2021 08:30	09/24/2021 17:20	KH
86-74-8	Carbazole	ND		mg/kg dry	0.0545	0.109	2	EPA 8270D Certifications: CTDOH,NELAC-NY10854,NJDEP,PADEP	09/24/2021 08:30	09/24/2021 17:20	KH
218-01-9	Chrysene	ND		mg/kg dry	0.0545	0.109	2	EPA 8270D Certifications: CTDOH,NELAC-NY10854,NJDEP,PADEP	09/24/2021 08:30	09/24/2021 17:20	KH
53-70-3	Dibenzo(a,h)anthracene	ND		mg/kg dry	0.0545	0.109	2	EPA 8270D Certifications: CTDOH,NELAC-NY10854,NJDEP,PADEP	09/24/2021 08:30	09/24/2021 17:20	KH
132-64-9	Dibenzofuran	ND		mg/kg dry	0.0545	0.109	2	EPA 8270D Certifications: CTDOH,NELAC-NY10854,NJDEP,PADEP	09/24/2021 08:30	09/24/2021 17:20	KH
84-66-2	Diethyl phthalate	ND		mg/kg dry	0.0545	0.109	2	EPA 8270D Certifications: CTDOH,NELAC-NY10854,NJDEP,PADEP	09/24/2021 08:30	09/24/2021 17:20	KH
131-11-3	Dimethyl phthalate	ND		mg/kg dry	0.0545	0.109	2	EPA 8270D Certifications: CTDOH,NELAC-NY10854,NJDEP,PADEP	09/24/2021 08:30	09/24/2021 17:20	KH
84-74-2	Di-n-butyl phthalate	ND		mg/kg dry	0.0545	0.109	2	EPA 8270D Certifications: CTDOH,NELAC-NY10854,NJDEP,PADEP	09/24/2021 08:30	09/24/2021 17:20	KH
117-84-0	Di-n-octyl phthalate	ND		mg/kg dry	0.0545	0.109	2	EPA 8270D Certifications: CTDOH,NELAC-NY10854,NJDEP,PADEP	09/24/2021 08:30	09/24/2021 17:20	KH
122-39-4	Diphenylamine	ND		mg/kg dry	0.109	0.217	2	EPA 8270D Certifications: NELAC-NY10854,NJDEP,PADEP	09/24/2021 08:30	09/24/2021 17:20	KH
206-44-0	Fluoranthene	ND		mg/kg dry	0.0545	0.109	2	EPA 8270D Certifications: CTDOH,NELAC-NY10854,NJDEP,PADEP	09/24/2021 08:30	09/24/2021 17:20	KH

Sample Information

Client Sample ID: **EB15_0.5-1.5** **York Sample ID:** **21I0943-04**

York Project (SDG) No.	Client Project ID	Matrix	Collection Date/Time	Date Received
21I0943	170653201	Soil	September 21, 2021 3:15 pm	09/21/2021

Semi-Volatiles, 8270 Comprehensive

Log-in Notes: **Sample Notes:**

Sample Prepared by Method: EPA 3546 SVOA

CAS No.	Parameter	Result	Flag	Units	Reported to LOD/MDL	LOQ	Dilution	Reference Method	Date/Time Prepared	Date/Time Analyzed	Analyst
86-73-7	Fluorene	ND		mg/kg dry	0.0545	0.109	2	EPA 8270D	09/24/2021 08:30	09/24/2021 17:20	KH
								Certifications:	NELAC-NY10854,NJDEP,PADEP		
118-74-1	Hexachlorobenzene	ND		mg/kg dry	0.0545	0.109	2	EPA 8270D	09/24/2021 08:30	09/24/2021 17:20	KH
								Certifications:	CTDOH,NELAC-NY10854,NJDEP,PADEP		
87-68-3	Hexachlorobutadiene	ND		mg/kg dry	0.0545	0.109	2	EPA 8270D	09/24/2021 08:30	09/24/2021 17:20	KH
								Certifications:	CTDOH,NELAC-NY10854,NJDEP,PADEP		
77-47-4	Hexachlorocyclopentadiene	ND		mg/kg dry	0.0545	0.109	2	EPA 8270D	09/24/2021 08:30	09/24/2021 17:20	KH
								Certifications:	CTDOH,NELAC-NY10854,NJDEP,PADEP		
67-72-1	Hexachloroethane	ND		mg/kg dry	0.0545	0.109	2	EPA 8270D	09/24/2021 08:30	09/24/2021 17:20	KH
								Certifications:	CTDOH,NELAC-NY10854,NJDEP,PADEP		
193-39-5	Indeno(1,2,3-cd)pyrene	ND		mg/kg dry	0.0545	0.109	2	EPA 8270D	09/24/2021 08:30	09/24/2021 17:20	KH
								Certifications:	CTDOH,NELAC-NY10854,NJDEP,PADEP		
78-59-1	Isophorone	ND		mg/kg dry	0.0545	0.109	2	EPA 8270D	09/24/2021 08:30	09/24/2021 17:20	KH
								Certifications:	CTDOH,NELAC-NY10854,NJDEP,PADEP		
91-20-3	Naphthalene	ND		mg/kg dry	0.0545	0.109	2	EPA 8270D	09/24/2021 08:30	09/24/2021 17:20	KH
								Certifications:	CTDOH,NELAC-NY10854,NJDEP,PADEP		
98-95-3	Nitrobenzene	ND		mg/kg dry	0.0545	0.109	2	EPA 8270D	09/24/2021 08:30	09/24/2021 17:20	KH
								Certifications:	CTDOH,NELAC-NY10854,NJDEP,PADEP		
62-75-9	N-Nitrosodimethylamine	ND		mg/kg dry	0.0545	0.109	2	EPA 8270D	09/24/2021 08:30	09/24/2021 17:20	KH
								Certifications:	CTDOH,NELAC-NY10854,NJDEP,PADEP		
621-64-7	N-nitroso-di-n-propylamine	ND		mg/kg dry	0.0545	0.109	2	EPA 8270D	09/24/2021 08:30	09/24/2021 17:20	KH
								Certifications:	CTDOH,NELAC-NY10854,NJDEP,PADEP		
86-30-6	N-Nitrosodiphenylamine	ND		mg/kg dry	0.0545	0.109	2	EPA 8270D	09/24/2021 08:30	09/24/2021 17:20	KH
								Certifications:	CTDOH,NELAC-NY10854,NJDEP,PADEP		
87-86-5	Pentachlorophenol	ND		mg/kg dry	0.0545	0.109	2	EPA 8270D	09/24/2021 08:30	09/24/2021 17:20	KH
								Certifications:	CTDOH,NELAC-NY10854,NJDEP,PADEP		
85-01-8	Phenanthrene	ND		mg/kg dry	0.0545	0.109	2	EPA 8270D	09/24/2021 08:30	09/24/2021 17:20	KH
								Certifications:	CTDOH,NELAC-NY10854,NJDEP,PADEP		
108-95-2	Phenol	ND		mg/kg dry	0.0545	0.109	2	EPA 8270D	09/24/2021 08:30	09/24/2021 17:20	KH
								Certifications:	CTDOH,NELAC-NY10854,NJDEP,PADEP		
129-00-0	Pyrene	ND		mg/kg dry	0.0545	0.109	2	EPA 8270D	09/24/2021 08:30	09/24/2021 17:20	KH
								Certifications:	CTDOH,NELAC-NY10854,NJDEP,PADEP		
110-86-1	Pyridine	ND		mg/kg dry	0.218	0.436	2	EPA 8270D	09/24/2021 08:30	09/24/2021 17:20	KH
								Certifications:	CTDOH,NELAC-NY10854,NJDEP,PADEP		

	Surrogate Recoveries	Result		Acceptance Range
367-12-4	*Surrogate: SURR: 2-Fluorophenol*	*28.5 %*		*20-108*
4165-62-2	*Surrogate: SURR: Phenol-d5*	*53.2 %*		*23-114*
4165-60-0	*Surrogate: SURR: Nitrobenzene-d5*	*61.4 %*		*22-108*
321-60-8	*Surrogate: SURR: 2-Fluorobiphenyl*	*55.2 %*		*21-113*
118-79-6	*Surrogate: SURR: 2,4,6-Tribromophenol*	*13.6 %*	S-08	*19-110*
1718-51-0	*Surrogate: SURR: Terphenyl-d14*	*64.8 %*		*24-116*

Sample Information

Client Sample ID: **EB15_0.5-1.5** **York Sample ID:** **21I0943-04**

York Project (SDG) No.	Client Project ID	Matrix	Collection Date/Time	Date Received
21I0943	170653201	Soil	September 21, 2021 3:15 pm	09/21/2021

Semi-Volatiles, 1,4-Dioxane 8270 SIM-Soil

Log-in Notes: **Sample Notes:**

Sample Prepared by Method: EPA 3550C

CAS No.	Parameter	Result	Flag	Units	Reported to LOQ	Dilution	Reference Method	Date/Time Prepared	Date/Time Analyzed	Analyst
123-91-1	1,4-Dioxane	ND		ug/kg	19.0	1	EPA 8270D SIM Certifications: NELAC-NY10854	09/27/2021 13:26	09/28/2021 15:04	KH

	Surrogate Recoveries	Result	Acceptance Range
17647-74-4	*Surrogate: 1,4-Dioxane-d8*	*70.0 %*	*39-127.5*

PFAS, NYSDEC Target List

Log-in Notes: **Sample Notes:**

Sample Prepared by Method: SPE PFAS Extraction-Soil-EPA 537m

CAS No.	Parameter	Result	Flag	Units	Reported to LOQ	Dilution	Reference Method	Date/Time Prepared	Date/Time Analyzed	Analyst
375-73-5	* Perfluorobutanesulfonic acid (PFBS)	ND		ug/kg dry	0.310	1	EPA 537m Certifications:	09/24/2021 11:06	09/28/2021 03:14	WL
307-24-4	* Perfluorohexanoic acid (PFHxA)	ND		ug/kg dry	0.310	1	EPA 537m Certifications:	09/24/2021 11:06	09/28/2021 03:14	WL
375-85-9	* Perfluoroheptanoic acid (PFHpA)	ND		ug/kg dry	0.310	1	EPA 537m Certifications:	09/24/2021 11:06	09/28/2021 03:14	WL
355-46-4	* Perfluorohexanesulfonic acid (PFHxS)	ND		ug/kg dry	0.310	1	EPA 537m Certifications:	09/24/2021 11:06	09/28/2021 03:14	WL
335-67-1	* Perfluorooctanoic acid (PFOA)	ND		ug/kg dry	0.310	1	EPA 537m Certifications:	09/24/2021 11:06	09/28/2021 03:14	WL
1763-23-1	*** Perfluorooctanesulfonic acid (PFOS)**	**0.431**		ug/kg dry	0.310	1	EPA 537m Certifications:	09/24/2021 11:06	09/28/2021 03:14	WL
375-95-1	* Perfluorononanoic acid (PFNA)	ND		ug/kg dry	0.310	1	EPA 537m Certifications:	09/24/2021 11:06	09/28/2021 03:14	WL
335-76-2	* Perfluorodecanoic acid (PFDA)	ND		ug/kg dry	0.310	1	EPA 537m Certifications:	09/24/2021 11:06	09/28/2021 03:14	WL
2058-94-8	* Perfluoroundecanoic acid (PFUnA)	ND		ug/kg dry	0.310	1	EPA 537m Certifications:	09/24/2021 11:06	09/28/2021 03:14	WL
307-55-1	* Perfluorododecanoic acid (PFDoA)	ND		ug/kg dry	0.310	1	EPA 537m Certifications:	09/24/2021 11:06	09/28/2021 03:14	WL
72629-94-8	* Perfluorotridecanoic acid (PFTrDA)	ND		ug/kg dry	0.310	1	EPA 537m Certifications:	09/24/2021 11:06	09/28/2021 03:14	WL
376-06-7	* Perfluorotetradecanoic acid (PFTA)	ND		ug/kg dry	0.310	1	EPA 537m Certifications:	09/24/2021 11:06	09/28/2021 03:14	WL
2355-31-9	* N-MeFOSAA	ND		ug/kg dry	0.310	1	EPA 537m Certifications:	09/24/2021 11:06	09/28/2021 03:14	WL
2991-50-6	* N-EtFOSAA	ND		ug/kg dry	0.310	1	EPA 537m Certifications:	09/24/2021 11:06	09/28/2021 03:14	WL
2706-90-3	* Perfluoropentanoic acid (PFPeA)	ND		ug/kg dry	0.310	1	EPA 537m Certifications:	09/24/2021 11:06	09/28/2021 03:14	WL
754-91-6	* Perfluoro-1-octanesulfonamide (FOSA)	ND		ug/kg dry	0.310	1	EPA 537m Certifications:	09/24/2021 11:06	09/28/2021 03:14	WL

Sample Information

Client Sample ID: **EB15_0.5-1.5** **York Sample ID:** **21I0943-04**

York Project (SDG) No.	Client Project ID	Matrix	Collection Date/Time	Date Received
21I0943	170653201	Soil	September 21, 2021 3:15 pm	09/21/2021

PFAS, NYSDEC Target List

Log-in Notes: **Sample Notes:**

Sample Prepared by Method: SPE PFAS Extraction-Soil-EPA 537m

CAS No.	Parameter	Result	Flag	Units	Reported to LOQ	Dilution	Reference Method	Date/Time Prepared	Date/Time Analyzed	Analyst
375-92-8	* Perfluoro-1-heptanesulfonic acid (PFHpS)	ND		ug/kg dry	0.310	1	EPA 537m Certifications:	09/24/2021 11:06	09/28/2021 03:14	WL
335-77-3	*** Perfluoro-1-decanesulfonic acid (PFDS)**	**0.457**		ug/kg dry	0.310	1	EPA 537m Certifications:	09/24/2021 11:06	09/28/2021 03:14	WL
27619-97-2	* 1H,1H,2H,2H-Perfluorooctanesulfonic acid (6:2 FTS)	ND		ug/kg dry	0.310	1	EPA 537m Certifications:	09/24/2021 11:06	09/28/2021 03:14	WL
39108-34-4	* 1H,1H,2H,2H-Perfluorodecanesulfonic acid (8:2 FTS)	ND		ug/kg dry	0.310	1	EPA 537m Certifications:	09/24/2021 11:06	09/28/2021 03:14	WL
375-22-4	* Perfluoro-n-butanoic acid (PFBA)	ND		ug/kg dry	0.310	1	EPA 537m Certifications:	09/24/2021 11:06	09/28/2021 03:14	WL

Surrogate Recoveries	Result	Acceptance Range
Surrogate: M3PFBS	*97.1 %*	*25-150*
Surrogate: M5PFHxA	*103 %*	*25-150*
Surrogate: M4PFHpA	*94.7 %*	*25-150*
Surrogate: M3PFHxS	*96.4 %*	*25-150*
Surrogate: Perfluoro-n-[13C8]octanoic aci	*96.1 %*	*25-150*
Surrogate: M6PFDA	*92.1 %*	*25-150*
Surrogate: M7PFUdA	*81.5 %*	*25-150*
Surrogate: Perfluoro-n-[1,2-13C2]dodecan	*89.6 %*	*25-150*
Surrogate: M2PFTeDA	*70.1 %*	*10-150*
Surrogate: Perfluoro-n-[13C4]butanoic aci	*123 %*	*25-150*
Surrogate: Perfluoro-1-[13C8]octanesulfor	*86.9 %*	*25-150*
Surrogate: Perfluoro-n-[13C5]pentanoic ac	*115 %*	*25-150*
Surrogate: Perfluoro-1-[13C8]octanesulfor	*53.3 %*	*10-150*
Surrogate: d3-N-MeFOSAA	*57.4 %*	*25-150*
Surrogate: d5-N-EtFOSAA	*57.2 %*	*25-150*
Surrogate: M2-6:2 FTS	*77.6 %*	*25-200*
Surrogate: M2-8:2 FTS	*40.7 %*	*25-200*
Surrogate: M9PFNA	*89.3 %*	*25-150*

Pesticides, 8081 List

Log-in Notes: **Sample Notes:**

Sample Prepared by Method: EPA 3550C

CAS No.	Parameter	Result	Flag	Units	Reported to LOQ	Dilution	Reference Method	Date/Time Prepared	Date/Time Analyzed	Analyst
72-54-8	4,4'-DDD	ND		mg/kg dry	0.00213	5	EPA 8081B Certifications: CTDOH,NELAC-NY10854,NJDEP,PADEP	09/25/2021 19:25	09/27/2021 15:12	CM
72-55-9	4,4'-DDE	ND		mg/kg dry	0.00213	5	EPA 8081B Certifications: CTDOH,NELAC-NY10854,NJDEP,PADEP	09/25/2021 19:25	09/27/2021 15:12	CM
50-29-3	4,4'-DDT	ND		mg/kg dry	0.00213	5	EPA 8081B Certifications: CTDOH,NELAC-NY10854,NJDEP,PADEP	09/25/2021 19:25	09/27/2021 15:12	CM

Sample Information

Client Sample ID: **EB15_0.5-1.5** **York Sample ID:** **21I0943-04**

York Project (SDG) No.	Client Project ID	Matrix	Collection Date/Time	Date Received
21I0943	170653201	Soil	September 21, 2021 3:15 pm	09/21/2021

Pesticides, 8081 List

Log-in Notes: **Sample Notes:**

Sample Prepared by Method: EPA 3550C

CAS No.	Parameter	Result	Flag	Units	Reported to LOQ	Dilution	Reference Method	Date/Time Prepared	Date/Time Analyzed	Analyst
309-00-2	Aldrin	ND		mg/kg dry	0.00213	5	EPA 8081B Certifications: CTDOH,NELAC-NY10854,NJDEP,PADEP	09/25/2021 19:25	09/27/2021 15:12	CM
319-84-6	alpha-BHC	ND		mg/kg dry	0.00213	5	EPA 8081B Certifications: CTDOH,NELAC-NY10854,NJDEP,PADEP	09/25/2021 19:25	09/27/2021 15:12	CM
5103-71-9	alpha-Chlordane	ND		mg/kg dry	0.00213	5	EPA 8081B Certifications: NELAC-NY10854,NJDEP	09/25/2021 19:25	09/27/2021 15:12	CM
319-85-7	beta-BHC	ND		mg/kg dry	0.00213	5	EPA 8081B Certifications: CTDOH,NELAC-NY10854,NJDEP,PADEP	09/25/2021 19:25	09/27/2021 15:12	CM
319-86-8	delta-BHC	ND		mg/kg dry	0.00213	5	EPA 8081B Certifications: CTDOH,NELAC-NY10854,NJDEP,PADEP	09/25/2021 19:25	09/27/2021 15:12	CM
60-57-1	Dieldrin	ND		mg/kg dry	0.00213	5	EPA 8081B Certifications: CTDOH,NELAC-NY10854,NJDEP,PADEP	09/25/2021 19:25	09/27/2021 15:12	CM
959-98-8	Endosulfan I	ND		mg/kg dry	0.00213	5	EPA 8081B Certifications: CTDOH,NELAC-NY10854,NJDEP,PADEP	09/25/2021 19:25	09/27/2021 15:12	CM
33213-65-9	Endosulfan II	ND		mg/kg dry	0.00213	5	EPA 8081B Certifications: CTDOH,NELAC-NY10854	09/25/2021 19:25	09/27/2021 15:12	CM
1031-07-8	Endosulfan sulfate	ND		mg/kg dry	0.00213	5	EPA 8081B Certifications: CTDOH,NELAC-NY10854,NJDEP,PADEP	09/25/2021 19:25	09/27/2021 15:12	CM
72-20-8	Endrin	ND		mg/kg dry	0.00213	5	EPA 8081B Certifications: CTDOH,NELAC-NY10854,NJDEP,PADEP	09/25/2021 19:25	09/27/2021 15:12	CM
7421-93-4	Endrin aldehyde	ND		mg/kg dry	0.00213	5	EPA 8081B Certifications: CTDOH,NELAC-NY10854,NJDEP,PADEP	09/25/2021 19:25	09/27/2021 15:12	CM
53494-70-5	Endrin ketone	ND		mg/kg dry	0.00213	5	EPA 8081B Certifications: CTDOH,NELAC-NY10854,NJDEP,PADEP	09/25/2021 19:25	09/27/2021 15:12	CM
58-89-9	gamma-BHC (Lindane)	ND		mg/kg dry	0.00213	5	EPA 8081B Certifications: CTDOH,NELAC-NY10854,NJDEP,PADEP	09/25/2021 19:25	09/27/2021 15:12	CM
5566-34-7	gamma-Chlordane	ND		mg/kg dry	0.00213	5	EPA 8081B Certifications: NELAC-NY10854,NJDEP	09/25/2021 19:25	09/27/2021 15:12	CM
76-44-8	Heptachlor	ND		mg/kg dry	0.00213	5	EPA 8081B Certifications: CTDOH,NELAC-NY10854,NJDEP,PADEP	09/25/2021 19:25	09/27/2021 15:12	CM
1024-57-3	Heptachlor epoxide	ND		mg/kg dry	0.00213	5	EPA 8081B Certifications: CTDOH,NELAC-NY10854,NJDEP,PADEP	09/25/2021 19:25	09/27/2021 15:12	CM
72-43-5	Methoxychlor	ND		mg/kg dry	0.00213	5	EPA 8081B Certifications: CTDOH,NELAC-NY10854,NJDEP,PADEP	09/25/2021 19:25	09/27/2021 15:12	CM
8001-35-2	Toxaphene	ND		mg/kg dry	0.213	5	EPA 8081B Certifications: CTDOH,NELAC-NY10854,NJDEP,PADEP	09/25/2021 19:25	09/27/2021 15:12	CM
57-74-9	* Chlordane, total	ND		mg/kg dry	0.0426	5	EPA 8081B Certifications:	09/25/2021 19:25	09/27/2021 15:12	CM

	Surrogate Recoveries	Result	Acceptance Range
2051-24-3	*Surrogate: Decachlorobiphenyl*	*95.1 %*	*30-150*
877-09-8	*Surrogate: Tetrachloro-m-xylene*	*125 %*	*30-150*

Sample Information

Client Sample ID: **EB15_0.5-1.5** **York Sample ID:** **21I0943-04**

York Project (SDG) No.	Client Project ID	Matrix	Collection Date/Time	Date Received
21I0943	170653201	Soil	September 21, 2021 3:15 pm	09/21/2021

Polychlorinated Biphenyls (PCB), 8082 List

Log-in Notes: **Sample Notes:**

Sample Prepared by Method: EPA 3550C

CAS No.	Parameter	Result	Flag	Units	Reported to LOQ	Dilution	Reference Method	Date/Time Prepared	Date/Time Analyzed	Analyst
12674-11-2	Aroclor 1016	ND		mg/kg dry	0.0215	1	EPA 8082A	09/25/2021 19:25	09/27/2021 18:04	BJ
							Certifications: NELAC-NY10854,CTDOH,NJDEP,PADEP			
11104-28-2	Aroclor 1221	ND		mg/kg dry	0.0215	1	EPA 8082A	09/25/2021 19:25	09/27/2021 18:04	BJ
							Certifications: NELAC-NY10854,CTDOH,NJDEP,PADEP			
11141-16-5	Aroclor 1232	ND		mg/kg dry	0.0215	1	EPA 8082A	09/25/2021 19:25	09/27/2021 18:04	BJ
							Certifications: NELAC-NY10854,CTDOH,NJDEP,PADEP			
53469-21-9	Aroclor 1242	ND		mg/kg dry	0.0215	1	EPA 8082A	09/25/2021 19:25	09/27/2021 18:04	BJ
							Certifications: NELAC-NY10854,CTDOH,NJDEP,PADEP			
12672-29-6	Aroclor 1248	ND		mg/kg dry	0.0215	1	EPA 8082A	09/25/2021 19:25	09/27/2021 18:04	BJ
							Certifications: NELAC-NY10854,CTDOH,NJDEP,PADEP			
11097-69-1	Aroclor 1254	ND		mg/kg dry	0.0215	1	EPA 8082A	09/25/2021 19:25	09/27/2021 18:04	BJ
							Certifications: NELAC-NY10854,CTDOH,NJDEP,PADEP			
11096-82-5	Aroclor 1260	ND		mg/kg dry	0.0215	1	EPA 8082A	09/25/2021 19:25	09/27/2021 18:04	BJ
							Certifications: NELAC-NY10854,CTDOH,NJDEP,PADEP			
1336-36-3	* Total PCBs	ND		mg/kg dry	0.0215	1	EPA 8082A	09/25/2021 19:25	09/27/2021 18:04	BJ
							Certifications:			

	Surrogate Recoveries	Result	Acceptance Range
877-09-8	*Surrogate: Tetrachloro-m-xylene*	*96.5 %*	*30-120*
2051-24-3	*Surrogate: Decachlorobiphenyl*	*64.0 %*	*30-120*

Metals, Target Analyte

Log-in Notes: **Sample Notes:**

Sample Prepared by Method: EPA 3050B

CAS No.	Parameter	Result	Flag	Units	Reported to LOQ	Dilution	Reference Method	Date/Time Prepared	Date/Time Analyzed	Analyst
7429-90-5	**Aluminum**	**23400**		mg/kg dry	6.59	1	EPA 6010D	09/25/2021 06:19	09/28/2021 18:10	EM
							Certifications: CTDOH,NELAC-NY10854,NJDEP,PADEP			
7440-36-0	Antimony	ND		mg/kg dry	3.29	1	EPA 6010D	09/25/2021 06:19	09/28/2021 18:10	EM
							Certifications: CTDOH,NELAC-NY10854,NJDEP,PADEP			
7440-38-2	Arsenic	ND		mg/kg dry	1.98	1	EPA 6010D	09/25/2021 06:19	09/28/2021 18:10	EM
							Certifications: CTDOH,NELAC-NY10854,NJDEP,PADEP			
7440-39-3	**Barium**	**209**		mg/kg dry	3.29	1	EPA 6010D	09/25/2021 06:19	09/28/2021 18:10	EM
							Certifications: CTDOH,NELAC-NY10854,NJDEP,PADEP			
7440-41-7	Beryllium	ND		mg/kg dry	0.066	1	EPA 6010D	09/25/2021 06:19	09/28/2021 18:10	EM
							Certifications: CTDOH,NELAC-NY10854,NJDEP,PADEP			
7440-43-9	**Cadmium**	**0.434**		mg/kg dry	0.395	1	EPA 6010D	09/25/2021 06:19	09/28/2021 18:10	EM
							Certifications: CTDOH,NELAC-NY10854,NJDEP,PADEP			
7440-70-2	**Calcium**	**7770**	B	mg/kg dry	6.59	1	EPA 6010D	09/25/2021 06:19	09/28/2021 18:10	EM
							Certifications: CTDOH,NELAC-NY10854,NJDEP,PADEP			
7440-47-3	**Chromium**	**45.2**		mg/kg dry	0.659	1	EPA 6010D	09/25/2021 06:19	09/28/2021 18:10	EM
							Certifications: CTDOH,NELAC-NY10854,NJDEP,PADEP			
7440-48-4	**Cobalt**	**19.9**		mg/kg dry	0.527	1	EPA 6010D	09/25/2021 06:19	09/28/2021 18:10	EM
							Certifications: CTDOH,NELAC-NY10854,NJDEP,PADEP			

Sample Information

Client Sample ID: **EB15_0.5-1.5** **York Sample ID:** **21I0943-04**

York Project (SDG) No.	Client Project ID	Matrix	Collection Date/Time	Date Received
21I0943	170653201	Soil	September 21, 2021 3:15 pm	09/21/2021

Metals, Target Analyte

Log-in Notes: **Sample Notes:**

Sample Prepared by Method: EPA 3050B

CAS No.	Parameter	Result	Flag	Units	Reported to LOQ	Dilution	Reference Method	Date/Time Prepared	Date/Time Analyzed	Analyst
7440-50-8	**Copper**	**50.2**		mg/kg dry	2.64	1	EPA 6010D	09/25/2021 06:19	09/28/2021 18:10	EM
							Certifications:	CTDOH,NELAC-NY10854,NJDEP,PADEP		
7439-89-6	**Iron**	**33000**		mg/kg dry	32.9	1	EPA 6010D	09/25/2021 06:19	09/28/2021 18:10	EM
							Certifications:	CTDOH,NELAC-NY10854,NJDEP,PADEP		
7439-92-1	**Lead**	**39.9**		mg/kg dry	0.659	1	EPA 6010D	09/25/2021 06:19	09/28/2021 18:10	EM
							Certifications:	CTDOH,NELAC-NY10854,NJDEP,PADEP		
7439-95-4	**Magnesium**	**11400**	B	mg/kg dry	6.59	1	EPA 6010D	09/25/2021 06:19	09/28/2021 18:10	EM
							Certifications:	CTDOH,NELAC-NY10854,NJDEP,PADEP		
7439-96-5	**Manganese**	**616**		mg/kg dry	0.659	1	EPA 6010D	09/25/2021 06:19	09/28/2021 18:10	EM
							Certifications:	CTDOH,NELAC-NY10854,NJDEP,PADEP		
7440-02-0	**Nickel**	**38.3**		mg/kg dry	1.32	1	EPA 6010D	09/25/2021 06:19	09/28/2021 18:10	EM
							Certifications:	CTDOH,NELAC-NY10854,NJDEP,PADEP		
7440-09-7	**Potassium**	**15800**		mg/kg dry	6.59	1	EPA 6010D	09/25/2021 06:19	09/28/2021 18:10	EM
							Certifications:	CTDOH,NELAC-NY10854,NJDEP,PADEP		
7782-49-2	Selenium	ND		mg/kg dry	3.29	1	EPA 6010D	09/25/2021 06:19	09/28/2021 18:10	EM
							Certifications:	CTDOH,NELAC-NY10854,NJDEP,PADEP		
7440-22-4	Silver	ND		mg/kg dry	0.659	1	EPA 6010D	09/25/2021 06:19	09/28/2021 18:10	EM
							Certifications:	CTDOH,NELAC-NY10854,NJDEP,PADEP		
7440-23-5	**Sodium**	**270**		mg/kg dry	65.9	1	EPA 6010D	09/25/2021 06:19	09/28/2021 18:10	EM
							Certifications:	CTDOH,NELAC-NY10854,NJDEP,PADEP		
7440-28-0	Thallium	ND		mg/kg dry	3.29	1	EPA 6010D	09/25/2021 06:19	09/28/2021 18:10	EM
							Certifications:	CTDOH,NELAC-NY10854,NJDEP,PADEP		
7440-62-2	**Vanadium**	**62.2**		mg/kg dry	1.32	1	EPA 6010D	09/25/2021 06:19	09/28/2021 18:10	EM
							Certifications:	CTDOH,NELAC-NY10854,NJDEP,PADEP		
7440-66-6	**Zinc**	**120**		mg/kg dry	3.29	1	EPA 6010D	09/25/2021 06:19	09/28/2021 18:10	EM
							Certifications:	CTDOH,NELAC-NY10854,NJDEP,PADEP		

Mercury by 7473

Log-in Notes: **Sample Notes:**

Sample Prepared by Method: EPA 7473 soil

CAS No.	Parameter	Result	Flag	Units	Reported to LOQ	Dilution	Reference Method	Date/Time Prepared	Date/Time Analyzed	Analyst
7439-97-6	**Mercury**	**0.798**		mg/kg dry	0.0395	1	EPA 7473	09/28/2021 14:05	09/28/2021 17:45	KT
							Certifications:	CTDOH,NJDEP,NELAC-NY10854,PADEP		

Chromium, Hexavalent

Log-in Notes: **Sample Notes:**

Sample Prepared by Method: EPA SW846-3060

CAS No.	Parameter	Result	Flag	Units	Reported to LOQ	Dilution	Reference Method	Date/Time Prepared	Date/Time Analyzed	Analyst
18540-29-9	Chromium, Hexavalent	ND		mg/kg dry	0.659	1	EPA 7196A	09/27/2021 18:25	09/27/2021 23:33	MAO
							Certifications:	NJDEP,CTDOH,NELAC-NY10854,PADEP		

Sample Information

Client Sample ID: **EB15_0.5-1.5** **York Sample ID:** **21I0943-04**

York Project (SDG) No.	Client Project ID	Matrix	Collection Date/Time	Date Received
21I0943	170653201	Soil	September 21, 2021 3:15 pm	09/21/2021

Total Solids **Log-in Notes:** **Sample Notes:**

Sample Prepared by Method: % Solids Prep

CAS No.	Parameter	Result	Flag	Units	Reported to LOQ	Dilution	Reference Method	Date/Time Prepared	Date/Time Analyzed	Analyst
solids	*** % Solids**	**75.9**		%	0.100	1	SM 2540G Certifications: CTDOH	09/27/2021 13:51	09/27/2021 18:54	VR

Sample Information

Client Sample ID: **FB02_092121** **York Sample ID:** **21I0943-05**

York Project (SDG) No.	Client Project ID	Matrix	Collection Date/Time	Date Received
21I0943	170653201	Water	September 21, 2021 4:33 pm	09/21/2021

PFAS, NYSDEC Target List

Log-in Notes: **Sample Notes:**

Sample Prepared by Method: SPE Ext-PFAS-EPA 537.1M

CAS No.	Parameter	Result	Flag	Units	Reported to LOQ	Dilution	Reference Method	Date/Time Prepared	Date/Time Analyzed	Analyst
375-73-5	* Perfluorobutanesulfonic acid (PFBS)	ND		ng/L	2.00	1	EPA 537m Certifications:	09/24/2021 12:42	09/27/2021 18:42	WL
307-24-4	* Perfluorohexanoic acid (PFHxA)	ND		ng/L	2.00	1	EPA 537m Certifications:	09/24/2021 12:42	09/27/2021 18:42	WL
375-85-9	* Perfluoroheptanoic acid (PFHpA)	ND		ng/L	2.00	1	EPA 537m Certifications:	09/24/2021 12:42	09/27/2021 18:42	WL
355-46-4	* Perfluorohexanesulfonic acid (PFHxS)	ND		ng/L	2.00	1	EPA 537m Certifications:	09/24/2021 12:42	09/27/2021 18:42	WL
335-67-1	* Perfluorooctanoic acid (PFOA)	ND		ng/L	2.00	1	EPA 537m Certifications:	09/24/2021 12:42	09/27/2021 18:42	WL
1763-23-1	* Perfluorooctanesulfonic acid (PFOS)	ND		ng/L	2.00	1	EPA 537m Certifications:	09/24/2021 12:42	09/27/2021 18:42	WL
375-95-1	* Perfluorononanoic acid (PFNA)	ND		ng/L	2.00	1	EPA 537m Certifications:	09/24/2021 12:42	09/27/2021 18:42	WL
335-76-2	* Perfluorodecanoic acid (PFDA)	ND		ng/L	2.00	1	EPA 537m Certifications:	09/24/2021 12:42	09/27/2021 18:42	WL
2058-94-8	* Perfluoroundecanoic acid (PFUnA)	ND		ng/L	2.00	1	EPA 537m Certifications:	09/24/2021 12:42	09/27/2021 18:42	WL
307-55-1	* Perfluorododecanoic acid (PFDoA)	ND		ng/L	2.00	1	EPA 537m Certifications:	09/24/2021 12:42	09/27/2021 18:42	WL
72629-94-8	* Perfluorotridecanoic acid (PFTrDA)	ND		ng/L	2.00	1	EPA 537m Certifications:	09/24/2021 12:42	09/27/2021 18:42	WL
376-06-7	* Perfluorotetradecanoic acid (PFTA)	ND		ng/L	2.00	1	EPA 537m Certifications:	09/24/2021 12:42	09/27/2021 18:42	WL
2355-31-9	* N-MeFOSAA	ND		ng/L	2.00	1	EPA 537m Certifications:	09/24/2021 12:42	09/27/2021 18:42	WL
2991-50-6	* N-EtFOSAA	ND		ng/L	2.00	1	EPA 537m Certifications:	09/24/2021 12:42	09/27/2021 18:42	WL
2706-90-3	* Perfluoropentanoic acid (PFPeA)	ND		ng/L	2.00	1	EPA 537m Certifications:	09/24/2021 12:42	09/27/2021 18:42	WL
754-91-6	* Perfluoro-1-octanesulfonamide (FOSA)	ND		ng/L	2.00	1	EPA 537m Certifications:	09/24/2021 12:42	09/27/2021 18:42	WL
375-92-8	* Perfluoro-1-heptanesulfonic acid (PFHpS)	ND		ng/L	2.00	1	EPA 537m Certifications:	09/24/2021 12:42	09/27/2021 18:42	WL
335-77-3	* Perfluoro-1-decanesulfonic acid (PFDS)	ND		ng/L	2.00	1	EPA 537m Certifications:	09/24/2021 12:42	09/27/2021 18:42	WL
27619-97-2	* 1H,1H,2H,2H-Perfluorooctanesulfonic acid (6:2 FTS)	ND		ng/L	5.00	1	EPA 537m Certifications:	09/24/2021 12:42	09/27/2021 18:42	WL
39108-34-4	* 1H,1H,2H,2H-Perfluorodecanesulfonic acid (8:2 FTS)	ND		ng/L	2.00	1	EPA 537m Certifications:	09/24/2021 12:42	09/27/2021 18:42	WL

Sample Information

Client Sample ID: **FB02_092121** **York Sample ID:** **21I0943-05**

York Project (SDG) No.	Client Project ID	Matrix	Collection Date/Time	Date Received
21I0943	170653201	Water	September 21, 2021 4:33 pm	09/21/2021

PFAS, NYSDEC Target List **Log-in Notes:** **Sample Notes:**

Sample Prepared by Method: SPE Ext-PFAS-EPA 537.1M

CAS No.	Parameter	Result	Flag	Units	Reported to LOQ	Dilution	Reference Method	Date/Time Prepared	Date/Time Analyzed	Analyst
375-22-4	* Perfluoro-n-butanoic acid (PFBA)	ND		ng/L	2.00	1	EPA 537m Certifications:	09/24/2021 12:42	09/27/2021 18:42	WL

Surrogate Recoveries	Result	Acceptance Range
Surrogate: M3PFBS	*106 %*	*25-150*
Surrogate: M5PFHxA	*103 %*	*25-150*
Surrogate: M4PFHpA	*96.6 %*	*25-150*
Surrogate: M3PFHxS	*103 %*	*25-150*
Surrogate: Perfluoro-n-[13C8]octanoic aci	*99.5 %*	*25-150*
Surrogate: M6PFDA	*105 %*	*25-150*
Surrogate: M7PFUdA	*97.6 %*	*25-150*
Surrogate: Perfluoro-n-[1,2-13C2]dodecan	*112 %*	*25-150*
Surrogate: M2PFTeDA	*59.6 %*	*10-150*
Surrogate: Perfluoro-n-[13C4]butanoic aci	*114 %*	*25-150*
Surrogate: Perfluoro-1-[13C8]octanesulfor	*110 %*	*25-150*
Surrogate: Perfluoro-n-[13C5]pentanoic ac	*109 %*	*25-150*
Surrogate: Perfluoro-1-[13C8]octanesulfor	*23.8 %*	*10-150*
Surrogate: d3-N-MeFOSAA	*76.4 %*	*25-150*
Surrogate: d5-N-EtFOSAA	*78.3 %*	*25-150*
Surrogate: M2-6:2 FTS	*41.7 %*	*25-200*
Surrogate: M2-8:2 FTS	*118 %*	*25-200*
Surrogate: M9PFNA	*103 %*	*25-150*

Analytical Batch Summary

Batch ID: BI11260 **Preparation Method:** EPA 5035A **Prepared By:** AS

YORK Sample ID	Client Sample ID	Preparation Date
21I0943-01	EB12_2-3	09/23/21
21I0943-02	EB13_4-5	09/23/21
21I0943-03	EB14_0.5-1.5	09/23/21
21I0943-04	EB15_0.5-1.5	09/23/21
BI11260-BLK1	Blank	09/23/21
BI11260-BLK2	Blank	09/23/21
BI11260-BS1	LCS	09/23/21
BI11260-BSD1	LCS Dup	09/23/21

Batch ID: BI11300 **Preparation Method:** EPA 3546 SVOA **Prepared By:** RTH

YORK Sample ID	Client Sample ID	Preparation Date
21I0943-01	EB12_2-3	09/24/21
21I0943-02	EB13_4-5	09/24/21
21I0943-03	EB14_0.5-1.5	09/24/21
21I0943-04	EB15_0.5-1.5	09/24/21
BI11300-BLK1	Blank	09/24/21
BI11300-BS1	LCS	09/24/21
BI11300-MS1	Matrix Spike	09/24/21
BI11300-MSD1	Matrix Spike Dup	09/24/21

Batch ID: BI11322 **Preparation Method:** SPE PFAS Extraction-Soil-EPA 537m **Prepared By:** ER

YORK Sample ID	Client Sample ID	Preparation Date
21I0943-01	EB12_2-3	09/24/21
21I0943-02	EB13_4-5	09/24/21
21I0943-03	EB14_0.5-1.5	09/24/21
21I0943-04	EB15_0.5-1.5	09/24/21
BI11322-BLK1	Blank	09/24/21
BI11322-BS1	LCS	09/24/21
BI11322-MS1	Matrix Spike	09/24/21
BI11322-MSD1	Matrix Spike Dup	09/24/21

Batch ID: BI11330 **Preparation Method:** SPE Ext-PFAS-EPA 537.1M **Prepared By:** ER

YORK Sample ID	Client Sample ID	Preparation Date
21I0943-05	FB02_092121	09/24/21
BI11330-BLK1	Blank	09/24/21
BI11330-BS1	LCS	09/24/21
BI11330-BSD1	LCS Dup	09/24/21

Batch ID: BI11361 **Preparation Method:** EPA 3550C **Prepared By:** SJB

YORK Sample ID	Client Sample ID	Preparation Date
21I0943-01	EB12_2-3	09/25/21
21I0943-01	EB12_2-3	09/25/21
21I0943-02	EB13_4-5	09/25/21
21I0943-02	EB13_4-5	09/25/21
21I0943-03	EB14_0.5-1.5	09/25/21
21I0943-03	EB14_0.5-1.5	09/25/21
21I0943-04	EB15_0.5-1.5	09/25/21
21I0943-04	EB15_0.5-1.5	09/25/21
BI11361-BLK1	Blank	09/25/21
BI11361-BLK2	Blank	09/25/21
BI11361-BS1	LCS	09/25/21
BI11361-BS2	LCS	09/25/21
BI11361-MS2	Matrix Spike	09/25/21
BI11361-MSD2	Matrix Spike Dup	09/25/21

Batch ID: BI11376 **Preparation Method:** EPA 3050B **Prepared By:** EM

YORK Sample ID	Client Sample ID	Preparation Date
21I0943-01	EB12_2-3	09/25/21
21I0943-02	EB13_4-5	09/25/21
21I0943-03	EB14_0.5-1.5	09/25/21
21I0943-04	EB15_0.5-1.5	09/25/21
BI11376-BLK1	Blank	09/25/21
BI11376-DUP1	Duplicate	09/25/21
BI11376-MS1	Matrix Spike	09/25/21
BI11376-PS1	Post Spike	09/25/21
BI11376-SRM1	Reference	09/25/21

Batch ID: BI11425 **Preparation Method:** EPA 3550C **Prepared By:** RTH

YORK Sample ID	Client Sample ID	Preparation Date
21I0943-01	EB12_2-3	09/27/21
21I0943-02	EB13_4-5	09/27/21
21I0943-03	EB14_0.5-1.5	09/27/21
21I0943-04	EB15_0.5-1.5	09/27/21
BI11425-BLK1	Blank	09/27/21
BI11425-BS1	LCS	09/27/21
BI11425-MS1	Matrix Spike	09/27/21
BI11425-MSD1	Matrix Spike Dup	09/27/21

Batch ID: BI11432 **Preparation Method:** % Solids Prep **Prepared By:** VR

YORK Sample ID	Client Sample ID	Preparation Date
21I0943-01	EB12_2-3	09/27/21
21I0943-02	EB13_4-5	09/27/21
21I0943-03	EB14_0.5-1.5	09/27/21
21I0943-04	EB15_0.5-1.5	09/27/21
BI11432-DUP1	Duplicate	09/27/21

Batch ID: BI11455 **Preparation Method:** EPA SW846-3060 **Prepared By:** MAO

YORK Sample ID	Client Sample ID	Preparation Date
21I0943-01	EB12_2-3	09/27/21
21I0943-02	EB13_4-5	09/27/21
21I0943-03	EB14_0.5-1.5	09/27/21
21I0943-04	EB15_0.5-1.5	09/27/21
BI11455-BLK1	Blank	09/27/21
BI11455-DUP1	Duplicate	09/27/21
BI11455-MS1	Matrix Spike	09/27/21
BI11455-SRM1	Reference	09/27/21

Batch ID: BI11504 **Preparation Method:** EPA 7473 soil **Prepared By:** BR

YORK Sample ID	Client Sample ID	Preparation Date
21I0943-01	EB12_2-3	09/28/21
21I0943-02	EB13_4-5	09/28/21
21I0943-03	EB14_0.5-1.5	09/28/21
21I0943-04	EB15_0.5-1.5	09/28/21
BI11504-BLK1	Blank	09/28/21
BI11504-DUP1	Duplicate	09/28/21
BI11504-MS1	Matrix Spike	09/28/21
BI11504-SRM1	Reference	09/28/21

Volatile Organic Compounds by GC/MS - Quality Control Data

York Analytical Laboratories, Inc.

Analyte	Result	Reporting Limit	Units	Spike Level	Source* Result	%REC	%REC Limits	Flag	RPD	RPD Limit	Flag
Batch BI11260 - EPA 5035A											
Blank (BI11260-BLK1) Blank									Prepared & Analyzed: 09/23/2021		
1,1,1,2-Tetrachloroethane	ND	0.0050	mg/kg wet								
1,1,1-Trichloroethane	ND	0.0050	"								
1,1,2,2-Tetrachloroethane	ND	0.0050	"								
1,1,2-Trichloro-1,2,2-trifluoroethane (Freon 113)	ND	0.0050	"								
1,1,2-Trichloroethane	ND	0.0050	"								
1,1-Dichloroethane	ND	0.0050	"								
1,1-Dichloroethylene	ND	0.0050	"								
1,2,3-Trichlorobenzene	ND	0.0050	"								
1,2,3-Trichloropropane	ND	0.0050	"								
1,2,4-Trichlorobenzene	ND	0.0050	"								
1,2,4-Trimethylbenzene	ND	0.0050	"								
1,2-Dibromo-3-chloropropane	ND	0.0050	"								
1,2-Dibromoethane	ND	0.0050	"								
1,2-Dichlorobenzene	ND	0.0050	"								
1,2-Dichloroethane	ND	0.0050	"								
1,2-Dichloropropane	ND	0.0050	"								
1,3,5-Trimethylbenzene	ND	0.0050	"								
1,3-Dichlorobenzene	ND	0.0050	"								
1,4-Dichlorobenzene	ND	0.0050	"								
1,4-Dioxane	ND	0.10	"								
2-Butanone	ND	0.0050	"								
2-Hexanone	ND	0.0050	"								
4-Methyl-2-pentanone	ND	0.0050	"								
Acetone	ND	0.010	"								
Acrolein	ND	0.010	"								
Acrylonitrile	ND	0.0050	"								
Benzene	ND	0.0050	"								
Bromochloromethane	ND	0.0050	"								
Bromodichloromethane	ND	0.0050	"								
Bromoform	ND	0.0050	"								
Bromomethane	ND	0.0050	"								
Carbon disulfide	ND	0.0050	"								
Carbon tetrachloride	ND	0.0050	"								
Chlorobenzene	ND	0.0050	"								
Chloroethane	ND	0.0050	"								
Chloroform	ND	0.0050	"								
Chloromethane	ND	0.0050	"								
cis-1,2-Dichloroethylene	ND	0.0050	"								
cis-1,3-Dichloropropylene	ND	0.0050	"								
Cyclohexane	ND	0.0050	"								
Dibromochloromethane	ND	0.0050	"								
Dibromomethane	ND	0.0050	"								
Dichlorodifluoromethane	ND	0.0050	"								
Ethyl Benzene	ND	0.0050	"								
Hexachlorobutadiene	ND	0.0050	"								
Isopropylbenzene	ND	0.0050	"								
Methyl acetate	ND	0.0050	"								
Methyl tert-butyl ether (MTBE)	ND	0.0050	"								
Methylcyclohexane	ND	0.0050	"								
Methylene chloride	ND	0.010	"								

Volatile Organic Compounds by GC/MS - Quality Control Data

York Analytical Laboratories, Inc.

Analyte	Result	Reporting Limit	Units	Spike Level	Source* Result	%REC	%REC Limits	Flag	RPD	RPD Limit	Flag
Batch BI11260 - EPA 5035A											
Blank (BI11260-BLK1) Blank								Prepared & Analyzed: 09/23/2021			
n-Butylbenzene	ND	0.0050	mg/kg wet								
n-Propylbenzene	ND	0.0050	"								
o-Xylene	ND	0.0050	"								
p- & m- Xylenes	ND	0.010	"								
p-Isopropyltoluene	ND	0.0050	"								
sec-Butylbenzene	ND	0.0050	"								
Styrene	ND	0.0050	"								
tert-Butyl alcohol (TBA)	ND	0.0050	"								
tert-Butylbenzene	ND	0.0050	"								
Tetrachloroethylene	ND	0.0050	"								
Toluene	ND	0.0050	"								
trans-1,2-Dichloroethylene	ND	0.0050	"								
trans-1,3-Dichloropropylene	ND	0.0050	"								
Trichloroethylene	ND	0.0050	"								
Trichlorofluoromethane	ND	0.0050	"								
Vinyl Chloride	ND	0.0050	"								
Xylenes, Total	ND	0.015	"								
Surrogate: SURR: 1,2-Dichloroethane-d4	*52.5*		*ug/L*	*50.0*		*105*	*77-125*				
Surrogate: SURR: Toluene-d8	*54.1*		*"*	*50.0*		*108*	*85-120*				
Surrogate: SURR: p-Bromofluorobenzene	*52.4*		*"*	*50.0*		*105*	*76-130*				
Blank (BI11260-BLK2) Blank								Prepared & Analyzed: 09/23/2021			
1,1,1,2-Tetrachloroethane	ND	0.0050	mg/kg wet								
1,1,1-Trichloroethane	ND	0.0050	"								
1,1,2,2-Tetrachloroethane	ND	0.0050	"								
1,1,2-Trichloro-1,2,2-trifluoroethane (Freon 113)	ND	0.0050	"								
1,1,2-Trichloroethane	ND	0.0050	"								
1,1-Dichloroethane	ND	0.0050	"								
1,1-Dichloroethylene	ND	0.0050	"								
1,2,3-Trichlorobenzene	ND	0.0050	"								
1,2,3-Trichloropropane	ND	0.0050	"								
1,2,4-Trichlorobenzene	ND	0.0050	"								
1,2,4-Trimethylbenzene	ND	0.0050	"								
1,2-Dibromo-3-chloropropane	ND	0.0050	"								
1,2-Dibromoethane	ND	0.0050	"								
1,2-Dichlorobenzene	ND	0.0050	"								
1,2-Dichloroethane	ND	0.0050	"								
1,2-Dichloropropane	ND	0.0050	"								
1,3,5-Trimethylbenzene	ND	0.0050	"								
1,3-Dichlorobenzene	ND	0.0050	"								
1,4-Dichlorobenzene	ND	0.0050	"								
1,4-Dioxane	ND	0.10	"								
2-Butanone	ND	0.0050	"								
2-Hexanone	ND	0.0050	"								
4-Methyl-2-pentanone	ND	0.0050	"								
Acetone	ND	0.010	"								
Acrolein	ND	0.010	"								
Acrylonitrile	ND	0.0050	"								
Benzene	ND	0.0050	"								
Bromochloromethane	ND	0.0050	"								
Bromodichloromethane	ND	0.0050	"								

Volatile Organic Compounds by GC/MS - Quality Control Data

York Analytical Laboratories, Inc.

Analyte	Result	Reporting Limit	Units	Spike Level	Source* Result	%REC	%REC Limits	Flag	RPD	RPD Limit	Flag
Batch BI11260 - EPA 5035A											
Blank (BI11260-BLK2) Blank								Prepared & Analyzed: 09/23/2021			
Bromoform	ND	0.0050	mg/kg wet								
Bromomethane	ND	0.0050	"								
Carbon disulfide	ND	0.0050	"								
Carbon tetrachloride	ND	0.0050	"								
Chlorobenzene	ND	0.0050	"								
Chloroethane	ND	0.0050	"								
Chloroform	ND	0.0050	"								
Chloromethane	ND	0.0050	"								
cis-1,2-Dichloroethylene	ND	0.0050	"								
cis-1,3-Dichloropropylene	ND	0.0050	"								
Cyclohexane	ND	0.0050	"								
Dibromochloromethane	ND	0.0050	"								
Dibromomethane	ND	0.0050	"								
Dichlorodifluoromethane	ND	0.0050	"								
Ethyl Benzene	ND	0.0050	"								
Hexachlorobutadiene	ND	0.0050	"								
Isopropylbenzene	ND	0.0050	"								
Methyl acetate	ND	0.0050	"								
Methyl tert-butyl ether (MTBE)	ND	0.0050	"								
Methylcyclohexane	ND	0.0050	"								
Methylene chloride	ND	0.010	"								
n-Butylbenzene	ND	0.0050	"								
n-Propylbenzene	ND	0.0050	"								
o-Xylene	ND	0.0050	"								
p- & m- Xylenes	ND	0.010	"								
p-Isopropyltoluene	ND	0.0050	"								
sec-Butylbenzene	ND	0.0050	"								
Styrene	ND	0.0050	"								
tert-Butyl alcohol (TBA)	ND	0.0050	"								
tert-Butylbenzene	ND	0.0050	"								
Tetrachloroethylene	ND	0.0050	"								
Toluene	ND	0.0050	"								
trans-1,2-Dichloroethylene	ND	0.0050	"								
trans-1,3-Dichloropropylene	ND	0.0050	"								
Trichloroethylene	ND	0.0050	"								
Trichlorofluoromethane	ND	0.0050	"								
Vinyl Chloride	ND	0.0050	"								
Xylenes, Total	ND	0.015	"								
Surrogate: SURR: 1,2-Dichloroethane-d4	*52.1*		*ug/L*	*50.0*		*104*	*77-125*				
Surrogate: SURR: Toluene-d8	*53.7*		*"*	*50.0*		*107*	*85-120*				
Surrogate: SURR: p-Bromofluorobenzene	*50.4*		*"*	*50.0*		*101*	*76-130*				

Volatile Organic Compounds by GC/MS - Quality Control Data

York Analytical Laboratories, Inc.

Analyte	Result	Reporting Limit	Units	Spike Level	Source* Result	%REC	%REC Limits	Flag	RPD	RPD Limit	Flag
Batch BI11260 - EPA 5035A											
LCS (BI11260-BS1) LCS							Prepared & Analyzed: 09/23/2021				
1,1,1,2-Tetrachloroethane	55.6		ug/L	50.0		111	75-129				
1,1,1-Trichloroethane	51.2		"	50.0		102	71-137				
1,1,2,2-Tetrachloroethane	56.0		"	50.0		112	79-129				
1,1,2-Trichloro-1,2,2-trifluoroethane (Freon 113)	67.3		"	50.0		135	58-146				
1,1,2-Trichloroethane	54.7		"	50.0		109	83-123				
1,1-Dichloroethane	51.5		"	50.0		103	75-130				
1,1-Dichloroethylene	64.9		"	50.0		130	64-137				
1,2,3-Trichlorobenzene	54.4		"	50.0		109	81-140				
1,2,3-Trichloropropane	55.0		"	50.0		110	81-126				
1,2,4-Trichlorobenzene	56.1		"	50.0		112	80-141				
1,2,4-Trimethylbenzene	56.9		"	50.0		114	84-125				
1,2-Dibromo-3-chloropropane	51.8		"	50.0		104	74-142				
1,2-Dibromoethane	54.1		"	50.0		108	86-123				
1,2-Dichlorobenzene	53.0		"	50.0		106	85-122				
1,2-Dichloroethane	54.9		"	50.0		110	71-133				
1,2-Dichloropropane	56.1		"	50.0		112	81-122				
1,3,5-Trimethylbenzene	55.4		"	50.0		111	82-126				
1,3-Dichlorobenzene	53.9		"	50.0		108	84-124				
1,4-Dichlorobenzene	53.1		"	50.0		106	84-124				
1,4-Dioxane	1210		"	1050		115	10-228				
2-Butanone	50.0		"	50.0		100	58-147				
2-Hexanone	56.4		"	50.0		113	70-139				
4-Methyl-2-pentanone	56.1		"	50.0		112	72-132				
Acetone	49.5		"	50.0		99.0	36-155				
Acrolein	85.3		"	50.0		171	10-238				
Acrylonitrile	52.0		"	50.0		104	66-141				
Benzene	52.4		"	50.0		105	77-127				
Bromochloromethane	54.3		"	50.0		109	74-129				
Bromodichloromethane	55.0		"	50.0		110	81-124				
Bromoform	47.5		"	50.0		95.0	80-136				
Bromomethane	96.3		"	50.0		193	32-177	High Bias			
Carbon disulfide	53.2		"	50.0		106	10-136				
Carbon tetrachloride	54.3		"	50.0		109	66-143				
Chlorobenzene	54.9		"	50.0		110	86-120				
Chloroethane	82.0		"	50.0		164	51-142	High Bias			
Chloroform	53.0		"	50.0		106	76-131				
Chloromethane	64.2		"	50.0		128	49-132				
cis-1,2-Dichloroethylene	54.2		"	50.0		108	74-132				
cis-1,3-Dichloropropylene	55.0		"	50.0		110	81-129				
Cyclohexane	52.2		"	50.0		104	70-130				
Dibromochloromethane	56.3		"	50.0		113	10-200				
Dibromomethane	54.6		"	50.0		109	83-124				
Dichlorodifluoromethane	53.4		"	50.0		107	28-158				
Ethyl Benzene	56.8		"	50.0		114	84-125				
Hexachlorobutadiene	53.2		"	50.0		106	83-133				
Isopropylbenzene	53.8		"	50.0		108	81-127				
Methyl acetate	45.9		"	50.0		91.8	41-143				
Methyl tert-butyl ether (MTBE)	50.8		"	50.0		102	74-131				
Methylcyclohexane	55.1		"	50.0		110	70-130				
Methylene chloride	57.1		"	50.0		114	57-141				
n-Butylbenzene	54.6		"	50.0		109	80-130				

Volatile Organic Compounds by GC/MS - Quality Control Data

York Analytical Laboratories, Inc.

Analyte	Result	Reporting Limit	Units	Spike Level	Source* Result	%REC	%REC Limits	Flag	RPD	RPD Limit	Flag
Batch BI11260 - EPA 5035A											
LCS (BI11260-BS1) LCS							Prepared & Analyzed: 09/23/2021				
n-Propylbenzene	55.2		ug/L	50.0		110	74-136				
o-Xylene	55.3		"	50.0		111	83-123				
p- & m- Xylenes	114		"	100		114	82-128				
p-Isopropyltoluene	56.5		"	50.0		113	85-125				
sec-Butylbenzene	56.5		"	50.0		113	83-125				
Styrene	55.3		"	50.0		111	86-126				
tert-Butyl alcohol (TBA)	189		"	250		75.5	70-130				
tert-Butylbenzene	53.6		"	50.0		107	80-127				
Tetrachloroethylene	48.9		"	50.0		97.8	80-129				
Toluene	55.0		"	50.0		110	85-121				
trans-1,2-Dichloroethylene	56.9		"	50.0		114	72-132				
trans-1,3-Dichloropropylene	53.7		"	50.0		107	78-132				
Trichloroethylene	56.3		"	50.0		113	84-123				
Trichlorofluoromethane	65.0		"	50.0		130	62-140				
Vinyl Chloride	64.8		"	50.0		130	52-130				
Surrogate: SURR: 1,2-Dichloroethane-d4	*52.2*		*"*	*50.0*		*104*	*77-125*				
Surrogate: SURR: Toluene-d8	*52.8*		*"*	*50.0*		*106*	*85-120*				
Surrogate: SURR: p-Bromofluorobenzene	*49.4*		*"*	*50.0*		*98.7*	*76-130*				
LCS Dup (BI11260-BSD1) LCS Dup							Prepared & Analyzed: 09/23/2021				
1,1,1,2-Tetrachloroethane	57.9		ug/L	50.0		116	75-129		4.02	30	
1,1,1-Trichloroethane	54.0		"	50.0		108	71-137		5.25	30	
1,1,2,2-Tetrachloroethane	58.4		"	50.0		117	79-129		4.26	30	
1,1,2-Trichloro-1,2,2-trifluoroethane (Freon 113)	69.8		"	50.0		140	58-146		3.60	30	
1,1,2-Trichloroethane	58.0		"	50.0		116	83-123		5.88	30	
1,1-Dichloroethane	53.5		"	50.0		107	75-130		3.79	30	
1,1-Dichloroethylene	66.6		"	50.0		133	64-137		2.53	30	
1,2,3-Trichlorobenzene	56.3		"	50.0		113	81-140		3.56	30	
1,2,3-Trichloropropane	57.8		"	50.0		116	81-126		4.90	30	
1,2,4-Trichlorobenzene	56.7		"	50.0		113	80-141		0.957	30	
1,2,4-Trimethylbenzene	57.6		"	50.0		115	84-125		1.12	30	
1,2-Dibromo-3-chloropropane	55.1		"	50.0		110	74-142		6.25	30	
1,2-Dibromoethane	57.0		"	50.0		114	86-123		5.11	30	
1,2-Dichlorobenzene	55.6		"	50.0		111	85-122		4.69	30	
1,2-Dichloroethane	57.4		"	50.0		115	71-133		4.40	30	
1,2-Dichloropropane	57.8		"	50.0		116	81-122		2.95	30	
1,3,5-Trimethylbenzene	56.9		"	50.0		114	82-126		2.53	30	
1,3-Dichlorobenzene	55.4		"	50.0		111	84-124		2.80	30	
1,4-Dichlorobenzene	54.6		"	50.0		109	84-124		2.73	30	
1,4-Dioxane	1160		"	1050		111	10-228		3.96	30	
2-Butanone	55.9		"	50.0		112	58-147		11.1	30	
2-Hexanone	60.1		"	50.0		120	70-139		6.32	30	
4-Methyl-2-pentanone	59.8		"	50.0		120	72-132		6.30	30	
Acetone	52.8		"	50.0		106	36-155		6.49	30	
Acrolein	95.2		"	50.0		190	10-238		10.9	30	
Acrylonitrile	57.1		"	50.0		114	66-141		9.26	30	
Benzene	54.4		"	50.0		109	77-127		3.73	30	
Bromochloromethane	55.2		"	50.0		110	74-129		1.61	30	
Bromodichloromethane	56.1		"	50.0		112	81-124		2.00	30	
Bromoform	50.4		"	50.0		101	80-136		5.93	30	
Bromomethane	107		"	50.0		213	32-177	High Bias	10.1	30	

Volatile Organic Compounds by GC/MS - Quality Control Data

York Analytical Laboratories, Inc.

Analyte	Result	Reporting Limit	Units	Spike Level	Source* Result	%REC	%REC Limits	Flag	RPD	RPD Limit	Flag
Batch BI11260 - EPA 5035A											
LCS Dup (BI11260-BSD1) LCS Dup							Prepared & Analyzed: 09/23/2021				
Carbon disulfide	55.3		ug/L	50.0		111	10-136		3.89	30	
Carbon tetrachloride	56.8		"	50.0		114	66-143		4.59	30	
Chlorobenzene	56.7		"	50.0		113	86-120		3.24	30	
Chloroethane	86.1		"	50.0		172	51-142	High Bias	4.90	30	
Chloroform	54.4		"	50.0		109	76-131		2.66	30	
Chloromethane	66.0		"	50.0		132	49-132		2.84	30	
cis-1,2-Dichloroethylene	55.5		"	50.0		111	74-132		2.48	30	
cis-1,3-Dichloropropylene	56.0		"	50.0		112	81-129		1.75	30	
Cyclohexane	54.0		"	50.0		108	70-130		3.50	30	
Dibromochloromethane	58.7		"	50.0		117	10-200		4.18	30	
Dibromomethane	57.1		"	50.0		114	83-124		4.62	30	
Dichlorodifluoromethane	60.1		"	50.0		120	28-158		11.8	30	
Ethyl Benzene	58.5		"	50.0		117	84-125		2.90	30	
Hexachlorobutadiene	55.8		"	50.0		112	83-133		4.88	30	
Isopropylbenzene	55.0		"	50.0		110	81-127		2.26	30	
Methyl acetate	49.3		"	50.0		98.6	41-143		7.12	30	
Methyl tert-butyl ether (MTBE)	54.8		"	50.0		110	74-131		7.52	30	
Methylcyclohexane	56.4		"	50.0		113	70-130		2.23	30	
Methylene chloride	59.3		"	50.0		119	57-141		3.73	30	
n-Butylbenzene	58.2		"	50.0		116	80-130		6.49	30	
n-Propylbenzene	56.0		"	50.0		112	74-136		1.38	30	
o-Xylene	56.9		"	50.0		114	83-123		2.87	30	
p- & m- Xylenes	117		"	100		117	82-128		2.23	30	
p-Isopropyltoluene	58.2		"	50.0		116	85-125		2.88	30	
sec-Butylbenzene	58.2		"	50.0		116	83-125		2.88	30	
Styrene	57.3		"	50.0		115	86-126		3.55	30	
tert-Butyl alcohol (TBA)	238		"	250		95.3	70-130		23.2	30	
tert-Butylbenzene	55.1		"	50.0		110	80-127		2.80	30	
Tetrachloroethylene	50.3		"	50.0		101	80-129		2.86	30	
Toluene	56.7		"	50.0		113	85-121		3.08	30	
trans-1,2-Dichloroethylene	58.7		"	50.0		117	72-132		3.22	30	
trans-1,3-Dichloropropylene	54.8		"	50.0		110	78-132		1.95	30	
Trichloroethylene	57.8		"	50.0		116	84-123		2.68	30	
Trichlorofluoromethane	67.7		"	50.0		135	62-140		4.09	30	
Vinyl Chloride	69.0		"	50.0		138	52-130	High Bias	6.34	30	
Surrogate: SURR: 1,2-Dichloroethane-d4	*51.4*		*"*	*50.0*		*103*	*77-125*				
Surrogate: SURR: Toluene-d8	*52.5*		*"*	*50.0*		*105*	*85-120*				
Surrogate: SURR: p-Bromofluorobenzene	*48.5*		*"*	*50.0*		*97.0*	*76-130*				

Semivolatile Organic Compounds by GC/MS - Quality Control Data

York Analytical Laboratories, Inc.

Analyte	Result	Reporting Limit	Units	Spike Level	Source* Result	%REC	%REC Limits	Flag	RPD	RPD Limit	Flag

Batch BI11300 - EPA 3546 SVOA

Blank (BI11300-BLK1) Blank — Prepared & Analyzed: 09/24/2021

1,1-Biphenyl	ND	0.0416	mg/kg wet
1,2,4,5-Tetrachlorobenzene	ND	0.0830	"
1,2-Diphenylhydrazine (as Azobenzene)	ND	0.0416	"
2,3,4,6-Tetrachlorophenol	ND	0.0830	"
2,4,5-Trichlorophenol	ND	0.0416	"
2,4,6-Trichlorophenol	ND	0.0416	"
2,4-Dichlorophenol	ND	0.0416	"
2,4-Dimethylphenol	ND	0.0416	"
2,4-Dinitrophenol	ND	0.0830	"
2,4-Dinitrotoluene	ND	0.0416	"
2,6-Dinitrotoluene	ND	0.0416	"
2-Chloronaphthalene	ND	0.0416	"
2-Chlorophenol	ND	0.0416	"
2-Methylnaphthalene	ND	0.0416	"
2-Methylphenol	ND	0.0416	"
2-Nitroaniline	ND	0.0830	"
2-Nitrophenol	ND	0.0416	"
3- & 4-Methylphenols	ND	0.0416	"
3,3-Dichlorobenzidine	ND	0.0416	"
3-Nitroaniline	ND	0.0830	"
4,6-Dinitro-2-methylphenol	ND	0.0830	"
4-Bromophenyl phenyl ether	ND	0.0416	"
4-Chloro-3-methylphenol	ND	0.0416	"
4-Chloroaniline	ND	0.0416	"
4-Chlorophenyl phenyl ether	ND	0.0416	"
4-Nitroaniline	ND	0.0830	"
4-Nitrophenol	ND	0.0830	"
Acenaphthene	ND	0.0416	"
Acenaphthylene	ND	0.0416	"
Acetophenone	ND	0.0416	"
Aniline	ND	0.166	"
Anthracene	ND	0.0416	"
Atrazine	ND	0.0416	"
Benzaldehyde	ND	0.0416	"
Benzidine	ND	0.166	"
Benzo(a)anthracene	ND	0.0416	"
Benzo(a)pyrene	ND	0.0416	"
Benzo(b)fluoranthene	ND	0.0416	"
Benzo(g,h,i)perylene	ND	0.0416	"
Benzo(k)fluoranthene	ND	0.0416	"
Benzoic acid	ND	0.0416	"
Benzyl alcohol	ND	0.0416	"
Benzyl butyl phthalate	ND	0.0416	"
Bis(2-chloroethoxy)methane	ND	0.0416	"
Bis(2-chloroethyl)ether	ND	0.0416	"
Bis(2-chloroisopropyl)ether	ND	0.0416	"
Bis(2-ethylhexyl)phthalate	ND	0.0416	"
Caprolactam	ND	0.0830	"
Carbazole	ND	0.0416	"
Chrysene	ND	0.0416	"
Dibenzo(a,h)anthracene	ND	0.0416	"

Semivolatile Organic Compounds by GC/MS - Quality Control Data

York Analytical Laboratories, Inc.

Analyte	Result	Reporting Limit	Units	Spike Level	Source* Result	%REC	%REC Limits	Flag	RPD	RPD Limit	Flag
Batch BI11300 - EPA 3546 SVOA											
Blank (BI11300-BLK1) Blank							Prepared & Analyzed: 09/24/2021				
Dibenzofuran	ND	0.0416	mg/kg wet								
Diethyl phthalate	ND	0.0416	"								
Dimethyl phthalate	ND	0.0416	"								
Di-n-butyl phthalate	ND	0.0416	"								
Di-n-octyl phthalate	ND	0.0416	"								
Diphenylamine	ND	0.0830	"								
Fluoranthene	ND	0.0416	"								
Fluorene	ND	0.0416	"								
Hexachlorobenzene	ND	0.0416	"								
Hexachlorobutadiene	ND	0.0416	"								
Hexachlorocyclopentadiene	ND	0.0416	"								
Hexachloroethane	ND	0.0416	"								
Indeno(1,2,3-cd)pyrene	ND	0.0416	"								
Isophorone	ND	0.0416	"								
Naphthalene	ND	0.0416	"								
Nitrobenzene	ND	0.0416	"								
N-Nitrosodimethylamine	ND	0.0416	"								
N-nitroso-di-n-propylamine	ND	0.0416	"								
N-Nitrosodiphenylamine	ND	0.0416	"								
Pentachlorophenol	ND	0.0416	"								
Phenanthrene	ND	0.0416	"								
Phenol	ND	0.0416	"								
Pyrene	ND	0.0416	"								
Pyridine	ND	0.166	"								
Surrogate: SURR: 2-Fluorophenol	*1.28*		*"*	*1.85*		*69.5*	*20-108*				
Surrogate: SURR: Phenol-d5	*1.22*		*"*	*1.85*		*66.1*	*23-114*				
Surrogate: SURR: Nitrobenzene-d5	*0.623*		*"*	*0.924*		*67.5*	*22-108*				
Surrogate: SURR: 2-Fluorobiphenyl	*0.597*		*"*	*0.924*		*64.6*	*21-113*				
Surrogate: SURR: 2,4,6-Tribromophenol	*1.25*		*"*	*1.85*		*67.7*	*19-110*				
Surrogate: SURR: Terphenyl-d14	*0.677*		*"*	*0.924*		*73.3*	*24-116*				

Semivolatile Organic Compounds by GC/MS - Quality Control Data

York Analytical Laboratories, Inc.

Analyte	Result	Reporting Limit	Units	Spike Level	Source* Result	%REC	%REC Limits	Flag	RPD	RPD Limit	Flag
Batch BI11300 - EPA 3546 SVOA											
LCS (BI11300-BS1) LCS							Prepared & Analyzed: 09/24/2021				
1,1-Biphenyl	0.452	0.0416	mg/kg wet	0.831		54.4	18-111				
1,2,4,5-Tetrachlorobenzene	0.477	0.0830	"	0.831		57.4	21-131				
1,2-Diphenylhydrazine (as Azobenzene)	0.467	0.0416	"	0.831		56.3	17-137				
2,3,4,6-Tetrachlorophenol	0.560	0.0830	"	0.831		67.4	30-130				
2,4,5-Trichlorophenol	0.481	0.0416	"	0.831		58.0	27-118				
2,4,6-Trichlorophenol	0.537	0.0416	"	0.831		64.6	31-120				
2,4-Dichlorophenol	0.505	0.0416	"	0.831		60.8	20-127				
2,4-Dimethylphenol	0.545	0.0416	"	0.831		65.6	14-132				
2,4-Dinitrophenol	0.397	0.0830	"	0.831		47.8	10-171				
2,4-Dinitrotoluene	0.462	0.0416	"	0.831		55.6	34-131				
2,6-Dinitrotoluene	0.499	0.0416	"	0.831		60.1	31-128				
2-Chloronaphthalene	0.458	0.0416	"	0.831		55.2	31-117				
2-Chlorophenol	0.492	0.0416	"	0.831		59.2	33-113				
2-Methylnaphthalene	0.510	0.0416	"	0.831		61.4	12-138				
2-Methylphenol	0.502	0.0416	"	0.831		60.4	10-136				
2-Nitroaniline	0.452	0.0830	"	0.831		54.5	27-132				
2-Nitrophenol	0.507	0.0416	"	0.831		61.0	17-129				
3- & 4-Methylphenols	0.441	0.0416	"	0.831		53.1	29-103				
3,3-Dichlorobenzidine	0.364	0.0416	"	0.831		43.9	22-149				
3-Nitroaniline	0.413	0.0830	"	0.831		49.7	20-133				
4,6-Dinitro-2-methylphenol	0.409	0.0830	"	0.831		49.2	10-143				
4-Bromophenyl phenyl ether	0.456	0.0416	"	0.831		54.9	29-120				
4-Chloro-3-methylphenol	0.518	0.0416	"	0.831		62.4	24-129				
4-Chloroaniline	0.369	0.0416	"	0.831		44.4	10-132				
4-Chlorophenyl phenyl ether	0.457	0.0416	"	0.831		55.0	27-124				
4-Nitroaniline	0.456	0.0830	"	0.831		55.0	16-128				
4-Nitrophenol	0.511	0.0830	"	0.831		61.5	10-141				
Acenaphthene	0.462	0.0416	"	0.831		55.7	30-121				
Acenaphthylene	0.469	0.0416	"	0.831		56.4	30-115				
Acetophenone	0.467	0.0416	"	0.831		56.2	20-112				
Aniline	0.431	0.166	"	0.831		51.9	10-119				
Anthracene	0.492	0.0416	"	0.831		59.2	34-118				
Atrazine	0.503	0.0416	"	0.831		60.6	26-112				
Benzaldehyde	0.466	0.0416	"	0.831		56.1	21-100				
Benzo(a)anthracene	0.481	0.0416	"	0.831		57.9	32-122				
Benzo(a)pyrene	0.539	0.0416	"	0.831		64.9	29-133				
Benzo(b)fluoranthene	0.507	0.0416	"	0.831		61.0	25-133				
Benzo(g,h,i)perylene	0.502	0.0416	"	0.831		60.4	10-143				
Benzo(k)fluoranthene	0.519	0.0416	"	0.831		62.5	25-128				
Benzoic acid	0.297	0.0416	"	0.831		35.8	10-140				
Benzyl alcohol	0.462	0.0416	"	0.831		55.6	30-115				
Benzyl butyl phthalate	0.497	0.0416	"	0.831		59.9	26-126				
Bis(2-chloroethoxy)methane	0.488	0.0416	"	0.831		58.7	19-132				
Bis(2-chloroethyl)ether	0.469	0.0416	"	0.831		56.5	19-125				
Bis(2-chloroisopropyl)ether	0.479	0.0416	"	0.831		57.6	20-135				
Bis(2-ethylhexyl)phthalate	0.519	0.0416	"	0.831		62.4	10-155				
Caprolactam	0.489	0.0830	"	0.831		58.9	10-127				
Carbazole	0.478	0.0416	"	0.831		57.5	35-123				
Chrysene	0.496	0.0416	"	0.831		59.7	32-123				
Dibenzo(a,h)anthracene	0.516	0.0416	"	0.831		62.2	10-136				
Dibenzofuran	0.462	0.0416	"	0.831		55.6	29-121				

Semivolatile Organic Compounds by GC/MS - Quality Control Data

York Analytical Laboratories, Inc.

Analyte	Result	Reporting Limit	Units	Spike Level	Source* Result	%REC	%REC Limits	Flag	RPD	RPD Limit	Flag
Batch BI11300 - EPA 3546 SVOA											
LCS (BI11300-BS1) LCS							Prepared & Analyzed: 09/24/2021				
Diethyl phthalate	0.467	0.0416	mg/kg wet	0.831		56.2	34-116				
Dimethyl phthalate	0.471	0.0416	"	0.831		56.7	35-124				
Di-n-butyl phthalate	0.477	0.0416	"	0.831		57.4	31-116				
Di-n-octyl phthalate	0.497	0.0416	"	0.831		59.9	26-136				
Diphenylamine	0.546	0.0830	"	0.831		65.8	40-140				
Fluoranthene	0.472	0.0416	"	0.831		56.8	33-122				
Fluorene	0.465	0.0416	"	0.831		56.0	29-123				
Hexachlorobenzene	0.467	0.0416	"	0.831		56.3	21-124				
Hexachlorobutadiene	0.472	0.0416	"	0.831		56.8	10-149				
Hexachlorocyclopentadiene	0.446	0.0416	"	0.831		53.7	10-129				
Hexachloroethane	0.462	0.0416	"	0.831		55.6	28-108				
Indeno(1,2,3-cd)pyrene	0.493	0.0416	"	0.831		59.4	10-135				
Isophorone	0.499	0.0416	"	0.831		60.1	20-132				
Naphthalene	0.487	0.0416	"	0.831		58.7	23-124				
Nitrobenzene	0.492	0.0416	"	0.831		59.3	13-132				
N-Nitrosodimethylamine	0.452	0.0416	"	0.831		54.4	11-129				
N-nitroso-di-n-propylamine	0.455	0.0416	"	0.831		54.8	24-119				
N-Nitrosodiphenylamine	0.537	0.0416	"	0.831		64.7	22-152				
Pentachlorophenol	0.458	0.0416	"	0.831		55.2	10-139				
Phenanthrene	0.456	0.0416	"	0.831		54.9	33-123				
Phenol	0.497	0.0416	"	0.831		59.8	23-115				
Pyrene	0.480	0.0416	"	0.831		57.8	24-130				
Pyridine	0.366	0.166	"	0.831		44.1	10-91				
Surrogate: SURR: 2-Fluorophenol	*1.08*		*"*	*1.85*		*58.7*	*20-108*				
Surrogate: SURR: Phenol-d5	*1.03*		*"*	*1.85*		*55.8*	*23-114*				
Surrogate: SURR: Nitrobenzene-d5	*0.544*		*"*	*0.924*		*58.8*	*22-108*				
Surrogate: SURR: 2-Fluorobiphenyl	*0.497*		*"*	*0.924*		*53.8*	*21-113*				
Surrogate: SURR: 2,4,6-Tribromophenol	*1.08*		*"*	*1.85*		*58.3*	*19-110*				
Surrogate: SURR: Terphenyl-d14	*0.539*		*"*	*0.924*		*58.3*	*24-116*				

Semivolatile Organic Compounds by GC/MS - Quality Control Data

York Analytical Laboratories, Inc.

Analyte	Result	Reporting Limit	Units	Spike Level	Source* Result	%REC	%REC Limits	Flag	RPD	RPD Limit	Flag
Batch BI11300 - EPA 3546 SVOA											
Matrix Spike (BI11300-MS1) Matrix Spike	*Source sample: 21I0942-02 (Matrix Spike)								Prepared: 09/24/2021 Analyzed: 09/27/2021		
1,1-Biphenyl	0.436	0.0846	mg/kg dry	0.846	ND	51.6	10-130				
1,2,4,5-Tetrachlorobenzene	0.438	0.169	"	0.846	ND	51.8	10-133				
1,2-Diphenylhydrazine (as Azobenzene)	0.497	0.0846	"	0.846	ND	58.8	10-144				
2,3,4,6-Tetrachlorophenol	0.628	0.169	"	0.846	ND	74.2	30-130				
2,4,5-Trichlorophenol	0.520	0.0846	"	0.846	ND	61.5	10-127				
2,4,6-Trichlorophenol	0.499	0.0846	"	0.846	ND	59.0	10-132				
2,4-Dichlorophenol	0.534	0.0846	"	0.846	ND	63.1	10-128				
2,4-Dimethylphenol	0.568	0.0846	"	0.846	ND	67.1	10-137				
2,4-Dinitrophenol	0.489	0.169	"	0.846	ND	57.8	10-171				
2,4-Dinitrotoluene	0.514	0.0846	"	0.846	ND	60.8	16-135				
2,6-Dinitrotoluene	0.524	0.0846	"	0.846	ND	61.9	18-131				
2-Chloronaphthalene	0.457	0.0846	"	0.846	ND	54.0	10-129				
2-Chlorophenol	0.496	0.0846	"	0.846	ND	58.6	15-116				
2-Methylnaphthalene	0.501	0.0846	"	0.846	ND	59.3	10-147				
2-Methylphenol	0.533	0.0846	"	0.846	ND	63.0	10-136				
2-Nitroaniline	0.539	0.169	"	0.846	ND	63.7	10-137				
2-Nitrophenol	0.550	0.0846	"	0.846	ND	65.0	10-129				
3- & 4-Methylphenols	0.474	0.0846	"	0.846	ND	56.1	10-123				
3,3-Dichlorobenzidine	0.292	0.0846	"	0.846	ND	34.6	10-155				
3-Nitroaniline	0.491	0.169	"	0.846	ND	58.0	12-133				
4,6-Dinitro-2-methylphenol	0.504	0.169	"	0.846	ND	59.6	10-155				
4-Bromophenyl phenyl ether	0.468	0.0846	"	0.846	ND	55.4	14-128				
4-Chloro-3-methylphenol	0.581	0.0846	"	0.846	0.0462	63.2	10-134				
4-Chloroaniline	0.459	0.0846	"	0.846	ND	54.2	10-145				
4-Chlorophenyl phenyl ether	0.455	0.0846	"	0.846	ND	53.8	14-130				
4-Nitroaniline	0.489	0.169	"	0.846	ND	57.8	10-147				
4-Nitrophenol	0.672	0.169	"	0.846	ND	79.4	10-137				
Acenaphthene	0.478	0.0846	"	0.846	ND	56.6	10-146				
Acenaphthylene	0.470	0.0846	"	0.846	ND	55.5	10-134				
Acetophenone	0.459	0.0846	"	0.846	ND	54.3	10-116				
Aniline	0.461	0.339	"	0.846	ND	54.5	10-123				
Anthracene	0.527	0.0846	"	0.846	ND	62.3	10-142				
Atrazine	0.551	0.0846	"	0.846	ND	65.2	19-115				
Benzaldehyde	0.461	0.0846	"	0.846	ND	54.6	10-125				
Benzo(a)anthracene	0.560	0.0846	"	0.846	ND	66.2	10-158				
Benzo(a)pyrene	0.576	0.0846	"	0.846	ND	68.1	10-180				
Benzo(b)fluoranthene	0.551	0.0846	"	0.846	ND	65.2	10-200				
Benzo(g,h,i)perylene	0.519	0.0846	"	0.846	ND	61.4	10-138				
Benzo(k)fluoranthene	0.547	0.0846	"	0.846	ND	64.7	10-197				
Benzoic acid	0.435	0.0846	"	0.846	ND	51.4	10-166				
Benzyl alcohol	0.509	0.0846	"	0.846	ND	60.2	12-124				
Benzyl butyl phthalate	0.662	0.0846	"	0.846	ND	78.2	10-154				
Bis(2-chloroethoxy)methane	0.503	0.0846	"	0.846	ND	59.5	10-132				
Bis(2-chloroethyl)ether	0.485	0.0846	"	0.846	ND	57.4	10-119				
Bis(2-chloroisopropyl)ether	0.523	0.0846	"	0.846	ND	61.8	10-139				
Bis(2-ethylhexyl)phthalate	0.748	0.0846	"	0.846	0.133	72.7	10-167				
Caprolactam	0.587	0.169	"	0.846	ND	69.4	10-132				
Carbazole	0.524	0.0846	"	0.846	ND	61.9	10-167				
Chrysene	0.548	0.0846	"	0.846	ND	64.8	10-156				
Dibenzo(a,h)anthracene	0.538	0.0846	"	0.846	ND	63.6	10-137				
Dibenzofuran	0.465	0.0846	"	0.846	ND	55.0	10-147				

Semivolatile Organic Compounds by GC/MS - Quality Control Data

York Analytical Laboratories, Inc.

Analyte	Result	Reporting Limit	Units	Spike Level	Source* Result	%REC	%REC Limits	Flag	RPD	RPD Limit	Flag
Batch BI11300 - EPA 3546 SVOA											
Matrix Spike (BI11300-MS1) Matrix Spike	*Source sample: 21I0942-02 (Matrix Spike)							Prepared: 09/24/2021 Analyzed: 09/27/2021			
Diethyl phthalate	0.496	0.0846	mg/kg dry	0.846	ND	58.6	20-120				
Dimethyl phthalate	0.474	0.0846	"	0.846	ND	56.0	18-131				
Di-n-butyl phthalate	0.566	0.0846	"	0.846	ND	67.0	10-137				
Di-n-octyl phthalate	0.712	0.0846	"	0.846	ND	84.2	10-180				
Diphenylamine	0.568	0.169	"	0.846	ND	67.2	40-140				
Fluoranthene	0.537	0.0846	"	0.846	ND	63.5	10-160				
Fluorene	0.478	0.0846	"	0.846	ND	56.5	10-157				
Hexachlorobenzene	0.457	0.0846	"	0.846	ND	54.0	10-137				
Hexachlorobutadiene	0.436	0.0846	"	0.846	ND	51.6	10-132				
Hexachlorocyclopentadiene	0.371	0.0846	"	0.846	ND	43.9	10-106				
Hexachloroethane	0.442	0.0846	"	0.846	ND	52.2	10-110				
Indeno(1,2,3-cd)pyrene	0.516	0.0846	"	0.846	ND	61.0	10-144				
Isophorone	0.526	0.0846	"	0.846	ND	62.2	10-132				
Naphthalene	0.468	0.0846	"	0.846	ND	55.3	10-141				
Nitrobenzene	0.512	0.0846	"	0.846	ND	60.6	10-131				
N-Nitrosodimethylamine	0.455	0.0846	"	0.846	ND	53.8	10-126				
N-nitroso-di-n-propylamine	0.484	0.0846	"	0.846	ND	57.3	10-125				
N-Nitrosodiphenylamine	0.567	0.0846	"	0.846	ND	67.0	10-177				
Pentachlorophenol	0.583	0.0846	"	0.846	ND	68.9	10-153				
Phenanthrene	0.482	0.0846	"	0.846	ND	57.0	10-148				
Phenol	0.528	0.0846	"	0.846	ND	62.5	10-126				
Pyrene	0.568	0.0846	"	0.846	ND	67.1	10-165				
Pyridine	0.353	0.339	"	0.846	ND	41.7	10-83				
Surrogate: SURR: 2-Fluorophenol	*1.03*		*"*	*1.88*		*54.9*	*20-108*				
Surrogate: SURR: Phenol-d5	*1.06*		*"*	*1.88*		*56.5*	*23-114*				
Surrogate: SURR: Nitrobenzene-d5	*0.551*		*"*	*0.941*		*58.6*	*22-108*				
Surrogate: SURR: 2-Fluorobiphenyl	*0.459*		*"*	*0.941*		*48.8*	*21-113*				
Surrogate: SURR: 2,4,6-Tribromophenol	*1.19*		*"*	*1.88*		*63.2*	*19-110*				
Surrogate: SURR: Terphenyl-d14	*0.593*		*"*	*0.941*		*63.1*	*24-116*				

Semivolatile Organic Compounds by GC/MS - Quality Control Data

York Analytical Laboratories, Inc.

Batch BI11300 - EPA 3546 SVOA

Matrix Spike Dup (BI11300-M Matrix Spike Dup *Source sample: 21I0942-02 (Matrix Spike Dup) Prepared: 09/24/2021 Analyzed: 09/27/2021

Analyte	Result	Reporting Limit	Units	Spike Level	Source* Result	%REC	%REC Limits	Flag	RPD	RPD Limit	Flag
1,1-Biphenyl	0.396	0.0846	mg/kg dry	0.846	ND	46.9	10-130		9.59	30	
1,2,4,5-Tetrachlorobenzene	0.398	0.169	"	0.846	ND	47.0	10-133		9.71	30	
1,2-Diphenylhydrazine (as Azobenzene)	0.437	0.0846	"	0.846	ND	51.7	10-144		12.9	30	
2,3,4,6-Tetrachlorophenol	0.552	0.169	"	0.846	ND	65.3	30-130		12.8	30	
2,4,5-Trichlorophenol	0.477	0.0846	"	0.846	ND	56.4	10-127		8.68	30	
2,4,6-Trichlorophenol	0.462	0.0846	"	0.846	ND	54.6	10-132		7.61	30	
2,4-Dichlorophenol	0.470	0.0846	"	0.846	ND	55.6	10-128		12.7	30	
2,4-Dimethylphenol	0.493	0.0846	"	0.846	ND	58.2	10-137		14.2	30	
2,4-Dinitrophenol	0.355	0.169	"	0.846	ND	42.0	10-171		31.7	30	Non-dir.
2,4-Dinitrotoluene	0.457	0.0846	"	0.846	ND	54.1	16-135		11.7	30	
2,6-Dinitrotoluene	0.473	0.0846	"	0.846	ND	55.9	18-131		10.2	30	
2-Chloronaphthalene	0.409	0.0846	"	0.846	ND	48.3	10-129		11.1	30	
2-Chlorophenol	0.432	0.0846	"	0.846	ND	51.0	15-116		13.9	30	
2-Methylnaphthalene	0.443	0.0846	"	0.846	ND	52.3	10-147		12.5	30	
2-Methylphenol	0.462	0.0846	"	0.846	ND	54.6	10-136		14.1	30	
2-Nitroaniline	0.480	0.169	"	0.846	ND	56.7	10-137		11.6	30	
2-Nitrophenol	0.485	0.0846	"	0.846	ND	57.4	10-129		12.5	30	
3- & 4-Methylphenols	0.406	0.0846	"	0.846	ND	48.0	10-123		15.5	30	
3,3-Dichlorobenzidine	0.189	0.0846	"	0.846	ND	22.3	10-155		43.0	30	Non-dir.
3-Nitroaniline	0.411	0.169	"	0.846	ND	48.6	12-133		17.7	30	
4,6-Dinitro-2-methylphenol	0.346	0.169	"	0.846	ND	41.0	10-155		37.1	30	Non-dir.
4-Bromophenyl phenyl ether	0.424	0.0846	"	0.846	ND	50.2	14-128		9.86	30	
4-Chloro-3-methylphenol	0.516	0.0846	"	0.846	0.0462	55.5	10-134		11.9	30	
4-Chloroaniline	0.395	0.0846	"	0.846	ND	46.7	10-145		14.9	30	
4-Chlorophenyl phenyl ether	0.423	0.0846	"	0.846	ND	50.0	14-130		7.40	30	
4-Nitroaniline	0.411	0.169	"	0.846	ND	48.6	10-147		17.3	30	
4-Nitrophenol	0.574	0.169	"	0.846	ND	67.8	10-137		15.8	30	
Acenaphthene	0.419	0.0846	"	0.846	ND	49.5	10-146		13.3	30	
Acenaphthylene	0.422	0.0846	"	0.846	ND	49.8	10-134		10.8	30	
Acetophenone	0.399	0.0846	"	0.846	ND	47.2	10-116		14.0	30	
Aniline	0.374	0.339	"	0.846	ND	44.2	10-123		20.7	30	
Anthracene	0.463	0.0846	"	0.846	ND	54.7	10-142		13.0	30	
Atrazine	0.507	0.0846	"	0.846	ND	59.9	19-115		8.44	30	
Benzaldehyde	0.399	0.0846	"	0.846	ND	47.1	10-125		14.6	30	
Benzo(a)anthracene	0.513	0.0846	"	0.846	ND	60.6	10-158		8.83	30	
Benzo(a)pyrene	0.549	0.0846	"	0.846	ND	64.9	10-180		4.81	30	
Benzo(b)fluoranthene	0.523	0.0846	"	0.846	ND	61.8	10-200		5.29	30	
Benzo(g,h,i)perylene	0.474	0.0846	"	0.846	ND	56.1	10-138		8.99	30	
Benzo(k)fluoranthene	0.507	0.0846	"	0.846	ND	59.9	10-197		7.70	30	
Benzoic acid	0.323	0.0846	"	0.846	ND	38.2	10-166		29.6	30	
Benzyl alcohol	0.440	0.0846	"	0.846	ND	52.1	12-124		14.5	30	
Benzyl butyl phthalate	0.598	0.0846	"	0.846	ND	70.7	10-154		10.1	30	
Bis(2-chloroethoxy)methane	0.422	0.0846	"	0.846	ND	49.9	10-132		17.5	30	
Bis(2-chloroethyl)ether	0.434	0.0846	"	0.846	ND	51.3	10-119		11.2	30	
Bis(2-chloroisopropyl)ether	0.423	0.0846	"	0.846	ND	50.0	10-139		21.2	30	
Bis(2-ethylhexyl)phthalate	0.723	0.0846	"	0.846	0.133	69.8	10-167		3.40	30	
Caprolactam	0.514	0.169	"	0.846	ND	60.8	10-132		13.2	30	
Carbazole	0.474	0.0846	"	0.846	ND	56.1	10-167		9.90	30	
Chrysene	0.503	0.0846	"	0.846	ND	59.5	10-156		8.49	30	
Dibenzo(a,h)anthracene	0.491	0.0846	"	0.846	ND	58.0	10-137		9.21	30	
Dibenzofuran	0.416	0.0846	"	0.846	ND	49.2	10-147		11.1	30	

Semivolatile Organic Compounds by GC/MS - Quality Control Data

York Analytical Laboratories, Inc.

Batch BI11300 - EPA 3546 SVOA

Matrix Spike Dup (BI11300-M Matrix Spike Dup *Source sample: 21I0942-02 (Matrix Spike Dup) Prepared: 09/24/2021 Analyzed: 09/27/2021

Analyte	Result	Reporting Limit	Units	Spike Level	Source* Result	%REC	%REC Limits	Flag	RPD	RPD Limit	Flag
Diethyl phthalate	0.436	0.0846	mg/kg dry	0.846	ND	51.6	20-120		12.8	30	
Dimethyl phthalate	0.424	0.0846	"	0.846	ND	50.1	18-131		11.2	30	
Di-n-butyl phthalate	0.496	0.0846	"	0.846	ND	58.6	10-137		13.2	30	
Di-n-octyl phthalate	0.650	0.0846	"	0.846	ND	76.8	10-180		9.15	30	
Diphenylamine	0.509	0.169	"	0.846	ND	60.2	40-140		11.1	30	
Fluoranthene	0.495	0.0846	"	0.846	ND	58.5	10-160		8.26	30	
Fluorene	0.429	0.0846	"	0.846	ND	50.7	10-157		10.7	30	
Hexachlorobenzene	0.415	0.0846	"	0.846	ND	49.0	10-137		9.63	30	
Hexachlorobutadiene	0.382	0.0846	"	0.846	ND	45.1	10-132		13.4	30	
Hexachlorocyclopentadiene	0.282	0.0846	"	0.846	ND	33.4	10-106		27.3	30	
Hexachloroethane	0.390	0.0846	"	0.846	ND	46.1	10-110		12.5	30	
Indeno(1,2,3-cd)pyrene	0.475	0.0846	"	0.846	ND	56.2	10-144		8.20	30	
Isophorone	0.444	0.0846	"	0.846	ND	52.5	10-132		16.9	30	
Naphthalene	0.415	0.0846	"	0.846	ND	49.1	10-141		11.8	30	
Nitrobenzene	0.432	0.0846	"	0.846	ND	51.1	10-131		16.9	30	
N-Nitrosodimethylamine	0.378	0.0846	"	0.846	ND	44.6	10-126		18.7	30	
N-nitroso-di-n-propylamine	0.405	0.0846	"	0.846	ND	47.9	10-125		17.8	30	
N-Nitrosodiphenylamine	0.505	0.0846	"	0.846	ND	59.7	10-177		11.6	30	
Pentachlorophenol	0.531	0.0846	"	0.846	ND	62.8	10-153		9.23	30	
Phenanthrene	0.434	0.0846	"	0.846	ND	51.4	10-148		10.5	30	
Phenol	0.451	0.0846	"	0.846	ND	53.3	10-126		15.9	30	
Pyrene	0.523	0.0846	"	0.846	ND	61.8	10-165		8.19	30	
Pyridine	0.278	0.339	"	0.846	ND	32.9	10-83		23.6	30	
Surrogate: SURR: 2-Fluorophenol	*0.899*		*"*	*1.88*		*47.8*	*20-108*				
Surrogate: SURR: Phenol-d5	*0.906*		*"*	*1.88*		*48.2*	*23-114*				
Surrogate: SURR: Nitrobenzene-d5	*0.468*		*"*	*0.941*		*49.8*	*22-108*				
Surrogate: SURR: 2-Fluorobiphenyl	*0.423*		*"*	*0.941*		*45.0*	*21-113*				
Surrogate: SURR: 2,4,6-Tribromophenol	*1.09*		*"*	*1.88*		*58.0*	*19-110*				
Surrogate: SURR: Terphenyl-d14	*0.535*		*"*	*0.941*		*56.8*	*24-116*				

Semivolatile Organic Compounds by GC/MS/SIM - Quality Control Data

York Analytical Laboratories, Inc.

Analyte		Result	Reporting Limit	Units	Spike Level	Source* Result	%REC	%REC Limits	Flag	RPD	RPD Limit	Flag
Batch BI11425 - EPA 3550C												
Blank (BI11425-BLK1)	Blank								Prepared: 09/27/2021 Analyzed: 09/28/2021			
1,4-Dioxane		ND	19.8	ug/kg								
Surrogate: 1,4-Dioxane-d8		*257*		*"*	*495*		*52.0*	*39-127.5*				
LCS (BI11425-BS1)	LCS								Prepared: 09/27/2021 Analyzed: 09/28/2021			
1,4-Dioxane		457	19.8	ug/kg	495		92.4	40-130				
Surrogate: 1,4-Dioxane-d8		*257*		*"*	*495*		*52.0*	*39-127.5*				
Matrix Spike (BI11425-MS1)	Matrix Spike	*Source sample: 21I1034-13 (Matrix Spike)							Prepared: 09/27/2021 Analyzed: 09/28/2021			
1,4-Dioxane		458	19.8	ug/kg	495	ND	92.6	40-130				
Surrogate: 1,4-Dioxane-d8		*267*		*"*	*495*		*54.0*	*40-130*				
Matrix Spike Dup (BI11425-M	Matrix Spike Dup	*Source sample: 21I1034-13 (Matrix Spike Dup)							Prepared: 09/27/2021 Analyzed: 09/28/2021			
1,4-Dioxane		474	19.8	ug/kg	495	ND	95.8	40-130		3.40	30	
Surrogate: 1,4-Dioxane-d8		*238*		*"*	*495*		*48.0*	*40-130*				

PFAS Target compounds by LC/MS-MS - Quality Control Data

York Analytical Laboratories, Inc.

Analyte	Result	Reporting Limit	Units	Spike Level	Source* Result	%REC	%REC Limits	Flag	RPD	RPD Limit	Flag
Batch BI11322 - SPE PFAS Extraction-Soil-EPA 537m											
Blank (BI11322-BLK1) Blank								Prepared: 09/24/2021 Analyzed: 09/27/2021			
Perfluorobutanesulfonic acid (PFBS)	ND	0.210	ug/kg wet								
Perfluorohexanoic acid (PFHxA)	ND	0.210	"								
Perfluoroheptanoic acid (PFHpA)	ND	0.210	"								
Perfluorohexanesulfonic acid (PFHxS)	ND	0.210	"								
Perfluorooctanoic acid (PFOA)	ND	0.210	"								
Perfluorooctanesulfonic acid (PFOS)	ND	0.210	"								
Perfluorononanoic acid (PFNA)	ND	0.210	"								
Perfluorodecanoic acid (PFDA)	ND	0.210	"								
Perfluoroundecanoic acid (PFUnA)	ND	0.210	"								
Perfluorododecanoic acid (PFDoA)	ND	0.210	"								
Perfluorotridecanoic acid (PFTrDA)	ND	0.210	"								
Perfluorotetradecanoic acid (PFTA)	ND	0.210	"								
N-MeFOSAA	ND	0.210	"								
N-EtFOSAA	ND	0.210	"								
Perfluoropentanoic acid (PFPeA)	ND	0.210	"								
Perfluoro-1-octanesulfonamide (FOSA)	ND	0.210	"								
Perfluoro-1-heptanesulfonic acid (PFHpS)	ND	0.210	"								
Perfluoro-1-decanesulfonic acid (PFDS)	ND	0.210	"								
1H,1H,2H,2H-Perfluorooctanesulfonic acid (6:2 F	ND	0.210	"								
1H,1H,2H,2H-Perfluorodecanesulfonic acid (8:2 F	ND	0.210	"								
Perfluoro-n-butanoic acid (PFBA)	ND	0.210	"								
Surrogate: M3PFBS	*3.65*		*"*	*3.89*		*93.7*	*25-150*				
Surrogate: M5PFHxA	*4.11*		*"*	*4.19*		*98.0*	*25-150*				
Surrogate: M4PFHpA	*3.89*		*"*	*4.19*		*92.7*	*25-150*				
Surrogate: M3PFHxS	*3.81*		*"*	*3.97*		*96.1*	*25-150*				
Surrogate: Perfluoro-n-[13C8]octanoic acid (M8PFOA)	*3.89*		*"*	*4.19*		*92.7*	*25-150*				
Surrogate: M6PFDA	*4.11*		*"*	*4.19*		*98.0*	*25-150*				
Surrogate: M7PFUdA	*3.31*		*"*	*4.19*		*78.9*	*25-150*				
Surrogate: Perfluoro-n-[1,2-13C2]dodecanoic acid (MPFDoA)	*4.60*		*"*	*4.19*		*110*	*25-150*				
Surrogate: M2PFTeDA	*3.57*		*"*	*4.19*		*85.2*	*10-150*				
Surrogate: Perfluoro-n-[13C4]butanoic acid (MPFBA)	*4.38*		*"*	*4.19*		*104*	*25-150*				
Surrogate: Perfluoro-1-[13C8]octanesulfonic acid (M8PFOS)	*3.15*		*"*	*4.01*		*78.4*	*25-150*				
Surrogate: Perfluoro-n-[13C5]pentanoic acid (M5PFPeA)	*4.28*		*"*	*4.19*		*102*	*25-150*				
Surrogate: Perfluoro-1-[13C8]octanesulfonamide (M8FOSA)	*2.67*		*"*	*4.19*		*63.6*	*10-150*				
Surrogate: d3-N-MeFOSAA	*2.92*		*"*	*4.19*		*69.6*	*25-150*				
Surrogate: d5-N-EtFOSAA	*2.67*		*"*	*4.19*		*63.6*	*25-150*				
Surrogate: M2-6:2 FTS	*3.08*		*"*	*3.98*		*77.5*	*25-200*				
Surrogate: M2-8:2 FTS	*3.41*		*"*	*4.02*		*84.9*	*25-200*				
Surrogate: M9PFNA	*3.67*		*"*	*4.19*		*87.5*	*25-150*				

PFAS Target compounds by LC/MS-MS - Quality Control Data

York Analytical Laboratories, Inc.

Analyte	Result	Reporting Limit	Units	Spike Level	Source* Result	%REC	%REC Limits	Flag	RPD	RPD Limit	Flag
Batch BI11322 - SPE PFAS Extraction-Soil-EPA 537m											
LCS (BI11322-BS1) LCS								Prepared: 09/24/2021 Analyzed: 09/27/2021			
Perfluorobutanesulfonic acid (PFBS)	3.80	0.232	ug/kg wet	4.10		92.8	50-130				
Perfluorohexanoic acid (PFHxA)	4.05	0.232	"	4.63		87.5	50-130				
Perfluoroheptanoic acid (PFHpA)	4.33	0.232	"	4.63		93.5	50-130				
Perfluorohexanesulfonic acid (PFHxS)	3.80	0.232	"	4.22		90.0	50-130				
Perfluorooctanoic acid (PFOA)	4.10	0.232	"	4.63		88.5	50-130				
Perfluorooctanesulfonic acid (PFOS)	3.82	0.232	"	4.29		89.0	50-130				
Perfluorononanoic acid (PFNA)	4.00	0.232	"	4.63		86.3	50-130				
Perfluorodecanoic acid (PFDA)	3.60	0.232	"	4.63		77.6	50-130				
Perfluoroundecanoic acid (PFUnA)	4.18	0.232	"	4.63		90.2	50-130				
Perfluorododecanoic acid (PFDoA)	3.76	0.232	"	4.63		81.1	50-130				
Perfluorotridecanoic acid (PFTrDA)	3.11	0.232	"	4.63		67.1	50-130				
Perfluorotetradecanoic acid (PFTA)	4.02	0.232	"	4.63		86.7	50-130				
N-MeFOSAA	3.35	0.232	"	4.63		72.4	50-130				
N-EtFOSAA	4.83	0.232	"	4.63		104	50-130				
Perfluoropentanoic acid (PFPeA)	4.13	0.232	"	4.63		89.1	50-130				
Perfluoro-1-octanesulfonamide (FOSA)	4.42	0.232	"	4.63		95.4	50-130				
Perfluoro-1-heptanesulfonic acid (PFHpS)	4.36	0.232	"	4.40		99.1	50-130				
Perfluoro-1-decanesulfonic acid (PFDS)	3.65	0.232	"	4.47		81.6	50-130				
1H,1H,2H,2H-Perfluorooctanesulfonic acid (6:2 F	9.00	0.232	"	4.40		204	50-200	High Bias			
1H,1H,2H,2H-Perfluorodecanesulfonic acid (8:2 F	8.55	0.232	"	4.45		192	50-200				
Perfluoro-n-butanoic acid (PFBA)	4.11	0.232	"	4.63		88.8	50-130				
Surrogate: M3PFBS	*4.03*		*"*	*4.30*		*93.7*	*25-150*				
Surrogate: M5PFHxA	*4.55*		*"*	*4.63*		*98.2*	*25-150*				
Surrogate: M4PFHpA	*4.26*		*"*	*4.63*		*92.0*	*25-150*				
Surrogate: M3PFHxS	*4.13*		*"*	*4.38*		*94.3*	*25-150*				
Surrogate: Perfluoro-n-[13C8]octanoic acid (M8PFOA)	*4.23*		*"*	*4.63*		*91.3*	*25-150*				
Surrogate: M6PFDA	*4.03*		*"*	*4.63*		*86.9*	*25-150*				
Surrogate: M7PFUdA	*3.28*		*"*	*4.63*		*70.8*	*25-150*				
Surrogate: Perfluoro-n-[1,2-13C2]dodecanoic acid (MPFDoA)	*4.42*		*"*	*4.63*		*95.4*	*25-150*				
Surrogate: M2PFTeDA	*3.62*		*"*	*4.63*		*78.2*	*10-150*				
Surrogate: Perfluoro-n-[13C4]butanoic acid (MPFBA)	*4.74*		*"*	*4.63*		*102*	*25-150*				
Surrogate: Perfluoro-1-[13C8]octanesulfonic acid (M8PFOS)	*3.66*		*"*	*4.43*		*82.7*	*25-150*				
Surrogate: Perfluoro-n-[13C5]pentanoic acid (M5PFPeA)	*4.71*		*"*	*4.63*		*102*	*25-150*				
Surrogate: Perfluoro-1-[13C8]octanesulfonamide (M8FOSA)	*2.95*		*"*	*4.63*		*63.6*	*10-150*				
Surrogate: d3-N-MeFOSAA	*3.39*		*"*	*4.63*		*73.1*	*25-150*				
Surrogate: d5-N-EtFOSAA	*2.55*		*"*	*4.63*		*55.0*	*25-150*				
Surrogate: M2-6:2 FTS	*3.25*		*"*	*4.40*		*73.8*	*25-200*				
Surrogate: M2-8:2 FTS	*3.74*		*"*	*4.44*		*84.4*	*25-200*				
Surrogate: M9PFNA	*3.88*		*"*	*4.63*		*83.8*	*25-150*				

PFAS Target compounds by LC/MS-MS - Quality Control Data

York Analytical Laboratories, Inc.

Batch BI11322 - SPE PFAS Extraction-Soil-EPA 537m

Matrix Spike (BI11322-MS1) Matrix Spike *Source sample: 21I0943-01 (EB12_2-3) Prepared: 09/24/2021 Analyzed: 09/28/2021

Analyte	Result	Reporting Limit	Units	Spike Level	Source* Result	%REC	%REC Limits	Flag	RPD	RPD Limit	Flag
Perfluorobutanesulfonic acid (PFBS)	4.46	0.267	ug/kg dry	4.72	ND	94.5	25-150				
Perfluorohexanoic acid (PFHxA)	4.95	0.267	"	5.34	ND	92.8	25-150				
Perfluoroheptanoic acid (PFHpA)	8.85	0.267	"	5.34	ND	166	25-150	High Bias			
Perfluorohexanesulfonic acid (PFHxS)	4.44	0.267	"	4.87	ND	91.2	25-150				
Perfluorooctanoic acid (PFOA)	4.82	0.267	"	5.34	ND	90.2	25-150				
Perfluorooctanesulfonic acid (PFOS)	4.37	0.267	"	4.94	ND	88.4	25-150				
Perfluorononanoic acid (PFNA)	5.31	0.267	"	5.34	ND	99.6	25-150				
Perfluorodecanoic acid (PFDA)	4.35	0.267	"	5.34	ND	81.5	25-150				
Perfluoroundecanoic acid (PFUnA)	4.66	0.267	"	5.34	ND	87.3	25-150				
Perfluorododecanoic acid (PFDoA)	4.49	0.267	"	5.34	ND	84.1	25-150				
Perfluorotridecanoic acid (PFTrDA)	3.46	0.267	"	5.34	ND	64.8	25-150				
Perfluorotetradecanoic acid (PFTA)	4.92	0.267	"	5.34	ND	92.1	25-150				
N-MeFOSAA	4.19	0.267	"	5.34	ND	78.5	25-150				
N-EtFOSAA	5.26	0.267	"	5.34	ND	98.5	25-150				
Perfluoropentanoic acid (PFPeA)	4.71	0.267	"	5.34	ND	88.2	25-150				
Perfluoro-1-octanesulfonamide (FOSA)	5.52	0.267	"	5.34	ND	103	25-150				
Perfluoro-1-heptanesulfonic acid (PFHpS)	6.87	0.267	"	5.07	ND	135	25-150				
Perfluoro-1-decanesulfonic acid (PFDS)	5.36	0.267	"	5.15	ND	104	25-150				
1H,1H,2H,2H-Perfluorooctanesulfonic acid (6:2 F	9.34	0.267	"	5.07	ND	184	25-200				
1H,1H,2H,2H-Perfluorodecanesulfonic acid (8:2 F	17.0	0.267	"	5.12	ND	331	25-200	High Bias			
Perfluoro-n-butanoic acid (PFBA)	4.95	0.267	"	5.34	ND	92.7	25-150				
Surrogate: M3PFBS	*5.10*		*"*	*4.96*		*103*	*25-150*				
Surrogate: M5PFHxA	*5.01*		*"*	*5.34*		*93.9*	*25-150*				
Surrogate: M4PFHpA	*2.72*		*"*	*5.34*		*51.0*	*25-150*				
Surrogate: M3PFHxS	*4.43*		*"*	*5.05*		*87.8*	*25-150*				
Surrogate: Perfluoro-n-[13C8]octanoic acid (M8PFOA)	*4.73*		*"*	*5.34*		*88.7*	*25-150*				
Surrogate: M6PFDA	*3.83*		*"*	*5.34*		*71.7*	*25-150*				
Surrogate: M7PFUdA	*3.77*		*"*	*5.34*		*70.7*	*25-150*				
Surrogate: Perfluoro-n-[1,2-13C2]dodecanoic acid (MPFDoA)	*5.39*		*"*	*5.34*		*101*	*25-150*				
Surrogate: M2PFTeDA	*3.24*		*"*	*5.34*		*60.8*	*10-150*				
Surrogate: Perfluoro-n-[13C4]butanoic acid (MPFBA)	*5.90*		*"*	*5.34*		*111*	*25-150*				
Surrogate: Perfluoro-1-[13C8]octanesulfonic acid (M8PFOS)	*2.96*		*"*	*5.11*		*57.9*	*25-150*				
Surrogate: Perfluoro-n-[13C5]pentanoic acid (M5PFPeA)	*5.66*		*"*	*5.34*		*106*	*25-150*				
Surrogate: Perfluoro-1-[13C8]octanesulfonamide (M8FOSA)	*1.85*		*"*	*5.34*		*34.7*	*10-150*				
Surrogate: d3-N-MeFOSAA	*3.19*		*"*	*5.34*		*59.7*	*25-150*				
Surrogate: d5-N-EtFOSAA	*2.92*		*"*	*5.34*		*54.7*	*25-150*				
Surrogate: M2-6:2 FTS	*3.58*		*"*	*5.06*		*70.6*	*25-200*				
Surrogate: M2-8:2 FTS	*2.29*		*"*	*5.11*		*44.8*	*25-200*				
Surrogate: M9PFNA	*3.17*		*"*	*5.34*		*59.5*	*25-150*				

PFAS Target compounds by LC/MS-MS - Quality Control Data

York Analytical Laboratories, Inc.

Batch BI11322 - SPE PFAS Extraction-Soil-EPA 537m

Matrix Spike Dup (BI11322-M Matrix Spike Dup *Source sample: 21I0943-01 (EB12_2-3) Prepared: 09/24/2021 Analyzed: 09/28/2021

Analyte	Result	Reporting Limit	Units	Spike Level	Source* Result	%REC	%REC Limits	Flag	RPD	RPD Limit	Flag
Perfluorobutanesulfonic acid (PFBS)	4.59	0.280	ug/kg dry	4.96	ND	92.6	25-150		2.93	35	
Perfluorohexanoic acid (PFHxA)	5.23	0.280	"	5.61	ND	93.2	25-150		5.35	35	
Perfluoroheptanoic acid (PFHpA)	5.00	0.280	"	5.61	ND	89.1	25-150		55.7	35	Non-dir.
Perfluorohexanesulfonic acid (PFHxS)	4.65	0.280	"	5.11	ND	90.9	25-150		4.54	35	
Perfluorooctanoic acid (PFOA)	5.10	0.280	"	5.61	ND	91.0	25-150		5.74	35	
Perfluorooctanesulfonic acid (PFOS)	4.36	0.280	"	5.19	ND	84.1	25-150		0.0558	35	
Perfluorononanoic acid (PFNA)	5.28	0.280	"	5.61	ND	94.2	25-150		0.617	35	
Perfluorodecanoic acid (PFDA)	4.84	0.280	"	5.61	ND	86.4	25-150		10.7	35	
Perfluoroundecanoic acid (PFUnA)	5.30	0.280	"	5.61	ND	94.6	25-150		12.9	35	
Perfluorododecanoic acid (PFDoA)	4.68	0.280	"	5.61	ND	83.4	25-150		4.20	35	
Perfluorotridecanoic acid (PFTrDA)	3.27	0.280	"	5.61	ND	58.3	25-150		5.56	35	
Perfluorotetradecanoic acid (PFTA)	5.06	0.280	"	5.61	ND	90.2	25-150		2.84	35	
N-MeFOSAA	4.43	0.280	"	5.61	ND	79.1	25-150		5.72	35	
N-EtFOSAA	4.18	0.280	"	5.61	ND	74.6	25-150		22.8	35	
Perfluoropentanoic acid (PFPeA)	5.20	0.280	"	5.61	ND	92.7	25-150		9.99	35	
Perfluoro-1-octanesulfonamide (FOSA)	5.19	0.280	"	5.61	ND	92.6	25-150		6.09	35	
Perfluoro-1-heptanesulfonic acid (PFHpS)	5.63	0.280	"	5.33	ND	106	25-150		19.7	35	
Perfluoro-1-decanesulfonic acid (PFDS)	5.18	0.280	"	5.41	ND	95.7	25-150		3.48	35	
1H,1H,2H,2H-Perfluorooctanesulfonic acid (6:2 F	8.86	0.280	"	5.33	ND	166	25-200		5.23	35	
1H,1H,2H,2H-Perfluorodecanesulfonic acid (8:2 F	8.97	0.280	"	5.38	ND	167	25-200		61.6	35	Non-dir.
Perfluoro-n-butanoic acid (PFBA)	5.18	0.280	"	5.61	ND	92.4	25-150		4.63	35	
Surrogate: M3PFBS	*5.40*		*"*	*5.21*		*104*	*25-150*				
Surrogate: M5PFHxA	*5.08*		*"*	*5.61*		*90.6*	*25-150*				
Surrogate: M4PFHpA	*5.03*		*"*	*5.61*		*89.7*	*25-150*				
Surrogate: M3PFHxS	*4.48*		*"*	*5.30*		*84.4*	*25-150*				
Surrogate: Perfluoro-n-[13C8]octanoic acid (M8PFOA)	*4.58*		*"*	*5.61*		*81.6*	*25-150*				
Surrogate: M6PFDA	*3.96*		*"*	*5.61*		*70.7*	*25-150*				
Surrogate: M7PFUdA	*3.54*		*"*	*5.61*		*63.1*	*25-150*				
Surrogate: Perfluoro-n-[1,2-13C2]dodecanoic acid (MPFDoA)	*5.23*		*"*	*5.61*		*93.3*	*25-150*				
Surrogate: M2PFTeDA	*2.69*		*"*	*5.61*		*48.0*	*10-150*				
Surrogate: Perfluoro-n-[13C4]butanoic acid (MPFBA)	*6.29*		*"*	*5.61*		*112*	*25-150*				
Surrogate: Perfluoro-1-[13C8]octanesulfonic acid (M8PFOS)	*3.43*		*"*	*5.37*		*64.0*	*25-150*				
Surrogate: Perfluoro-n-[13C5]pentanoic acid (M5PFPeA)	*5.57*		*"*	*5.61*		*99.3*	*25-150*				
Surrogate: Perfluoro-1-[13C8]octanesulfonamide (M8FOSA)	*2.19*		*"*	*5.61*		*39.0*	*10-150*				
Surrogate: d3-N-MeFOSAA	*3.07*		*"*	*5.61*		*54.8*	*25-150*				
Surrogate: d5-N-EtFOSAA	*3.65*		*"*	*5.61*		*65.1*	*25-150*				
Surrogate: M2-6:2 FTS	*3.71*		*"*	*5.32*		*69.6*	*25-200*				
Surrogate: M2-8:2 FTS	*4.62*		*"*	*5.37*		*86.0*	*25-200*				
Surrogate: M9PFNA	*3.32*		*"*	*5.61*		*59.3*	*25-150*				

PFAS Target compounds by LC/MS-MS - Quality Control Data

York Analytical Laboratories, Inc.

Analyte	Result	Reporting Limit	Units	Spike Level	Source* Result	%REC	%REC Limits	Flag	RPD	RPD Limit	Flag
Batch BI11330 - SPE Ext-PFAS-EPA 537.1M											
Blank (BI11330-BLK1) Blank								Prepared: 09/24/2021 Analyzed: 09/27/2021			
Perfluorobutanesulfonic acid (PFBS)	ND	2.00	ng/L								
Perfluorohexanoic acid (PFHxA)	ND	2.00	"								
Perfluoroheptanoic acid (PFHpA)	ND	2.00	"								
Perfluorohexanesulfonic acid (PFHxS)	ND	2.00	"								
Perfluorooctanoic acid (PFOA)	ND	2.00	"								
Perfluorooctanesulfonic acid (PFOS)	ND	2.00	"								
Perfluorononanoic acid (PFNA)	ND	2.00	"								
Perfluorodecanoic acid (PFDA)	ND	2.00	"								
Perfluoroundecanoic acid (PFUnA)	ND	2.00	"								
Perfluorododecanoic acid (PFDoA)	ND	2.00	"								
Perfluorotridecanoic acid (PFTrDA)	ND	2.00	"								
Perfluorotetradecanoic acid (PFTA)	ND	2.00	"								
N-MeFOSAA	ND	2.00	"								
N-EtFOSAA	ND	2.00	"								
Perfluoropentanoic acid (PFPeA)	ND	2.00	"								
Perfluoro-1-octanesulfonamide (FOSA)	ND	2.00	"								
Perfluoro-1-heptanesulfonic acid (PFHpS)	ND	2.00	"								
Perfluoro-1-decanesulfonic acid (PFDS)	ND	2.00	"								
1H,1H,2H,2H-Perfluorooctanesulfonic acid (6:2 F	ND	5.00	"								
1H,1H,2H,2H-Perfluorodecanesulfonic acid (8:2 F	ND	2.00	"								
Perfluoro-n-butanoic acid (PFBA)	ND	2.00	"								
Surrogate: M3PFBS	*88.7*		*"*	*74.3*		*119*	*25-150*				
Surrogate: M5PFHxA	*92.0*		*"*	*80.0*		*115*	*25-150*				
Surrogate: M4PFHpA	*89.2*		*"*	*80.0*		*111*	*25-150*				
Surrogate: M3PFHxS	*86.8*		*"*	*75.7*		*115*	*25-150*				
Surrogate: Perfluoro-n-[13C8]octanoic acid (M8PFOA)	*88.6*		*"*	*80.0*		*111*	*25-150*				
Surrogate: M6PFDA	*97.1*		*"*	*80.0*		*121*	*25-150*				
Surrogate: M7PFUdA	*88.8*		*"*	*80.0*		*111*	*25-150*				
Surrogate: Perfluoro-n-[1,2-13C2]dodecanoic acid (MPFDoA)	*103*		*"*	*80.0*		*129*	*25-150*				
Surrogate: M2PFTeDA	*62.1*		*"*	*80.0*		*77.7*	*10-150*				
Surrogate: Perfluoro-n-[13C4]butanoic acid (MPFBA)	*100*		*"*	*80.0*		*125*	*25-150*				
Surrogate: Perfluoro-1-[13C8]octanesulfonic acid (M8PFOS)	*93.9*		*"*	*76.6*		*123*	*25-150*				
Surrogate: Perfluoro-n-[13C5]pentanoic acid (M5PFPeA)	*96.7*		*"*	*80.0*		*121*	*25-150*				
Surrogate: Perfluoro-1-[13C8]octanesulfonamide (M8FOSA)	*24.1*		*"*	*80.0*		*30.1*	*10-150*				
Surrogate: d3-N-MeFOSAA	*62.9*		*"*	*80.0*		*78.6*	*25-150*				
Surrogate: d5-N-EtFOSAA	*62.9*		*"*	*80.0*		*78.6*	*25-150*				
Surrogate: M2-6:2 FTS	*66.8*		*"*	*75.9*		*88.0*	*25-200*				
Surrogate: M2-8:2 FTS	*89.5*		*"*	*76.6*		*117*	*25-200*				
Surrogate: M9PFNA	*83.9*		*"*	*80.0*		*105*	*25-150*				

PFAS Target compounds by LC/MS-MS - Quality Control Data

York Analytical Laboratories, Inc.

Batch BI11330 - SPE Ext-PFAS-EPA 537.1M

LCS (BI11330-BS1) LCS — Prepared: 09/24/2021 Analyzed: 09/27/2021

Analyte	Result	Reporting Limit	Units	Spike Level	Source* Result	%REC	%REC Limits	Flag	RPD	RPD Limit	Flag
Perfluorobutanesulfonic acid (PFBS)	61.9	2.00	ng/L	70.8		87.5	50-130				
Perfluorohexanoic acid (PFHxA)	69.3	2.00	"	80.0		86.6	50-130				
Perfluoroheptanoic acid (PFHpA)	70.2	2.00	"	80.0		87.8	50-130				
Perfluorohexanesulfonic acid (PFHxS)	60.8	2.00	"	73.0		83.4	50-130				
Perfluorooctanoic acid (PFOA)	69.6	2.00	"	80.0		87.1	50-130				
Perfluorooctanesulfonic acid (PFOS)	64.8	2.00	"	74.1		87.5	50-130				
Perfluorononanoic acid (PFNA)	64.1	2.00	"	80.0		80.2	50-130				
Perfluorodecanoic acid (PFDA)	65.1	2.00	"	80.0		81.4	50-130				
Perfluoroundecanoic acid (PFUnA)	68.6	2.00	"	80.0		85.7	50-130				
Perfluorododecanoic acid (PFDoA)	65.5	2.00	"	80.0		81.8	50-130				
Perfluorotridecanoic acid (PFTrDA)	39.1	2.00	"	80.0		48.9	50-130	Low Bias			
Perfluorotetradecanoic acid (PFTA)	70.4	2.00	"	80.0		88.0	50-130				
N-MeFOSAA	65.4	2.00	"	80.0		81.7	50-130				
N-EtFOSAA	71.9	2.00	"	80.0		89.9	50-130				
Perfluoropentanoic acid (PFPeA)	68.7	2.00	"	80.0		85.8	50-130				
Perfluoro-1-octanesulfonamide (FOSA)	73.7	2.00	"	80.0		92.1	50-130				
Perfluoro-1-heptanesulfonic acid (PFHpS)	68.0	2.00	"	76.0		89.5	50-130				
Perfluoro-1-decanesulfonic acid (PFDS)	56.0	2.00	"	77.2		72.6	50-130				
1H,1H,2H,2H-Perfluorooctanesulfonic acid (6:2 F	71.4	5.00	"	76.0		94.0	50-175				
1H,1H,2H,2H-Perfluorodecanesulfonic acid (8:2 F	68.0	2.00	"	76.8		88.5	50-175				
Perfluoro-n-butanoic acid (PFBA)	67.5	2.00	"	80.0		84.4	50-130				
Surrogate: M3PFBS	*95.4*		*"*	*74.3*		*128*	*25-150*				
Surrogate: M5PFHxA	*99.7*		*"*	*80.0*		*125*	*25-150*				
Surrogate: M4PFHpA	*94.5*		*"*	*80.0*		*118*	*25-150*				
Surrogate: M3PFHxS	*96.3*		*"*	*75.7*		*127*	*25-150*				
Surrogate: Perfluoro-n-[13C8]octanoic acid (M8PFOA)	*94.6*		*"*	*80.0*		*118*	*25-150*				
Surrogate: M6PFDA	*98.0*		*"*	*80.0*		*123*	*25-150*				
Surrogate: M7PFUdA	*95.5*		*"*	*80.0*		*119*	*25-150*				
Surrogate: Perfluoro-n-[1,2-13C2]dodecanoic acid (MPFDoA)	*105*		*"*	*80.0*		*131*	*25-150*				
Surrogate: M2PFTeDA	*56.4*		*"*	*80.0*		*70.6*	*10-150*				
Surrogate: Perfluoro-n-[13C4]butanoic acid (MPFBA)	*110*		*"*	*80.0*		*137*	*25-150*				
Surrogate: Perfluoro-1-[13C8]octanesulfonic acid (M8PFOS)	*94.8*		*"*	*76.6*		*124*	*25-150*				
Surrogate: Perfluoro-n-[13C5]pentanoic acid (M5PFPeA)	*107*		*"*	*80.0*		*134*	*25-150*				
Surrogate: Perfluoro-1-[13C8]octanesulfonamide (M8FOSA)	*45.5*		*"*	*80.0*		*56.9*	*10-150*				
Surrogate: d3-N-MeFOSAA	*78.5*		*"*	*80.0*		*98.1*	*25-150*				
Surrogate: d5-N-EtFOSAA	*71.1*		*"*	*80.0*		*88.9*	*25-150*				
Surrogate: M2-6:2 FTS	*79.1*		*"*	*75.9*		*104*	*25-200*				
Surrogate: M2-8:2 FTS	*94.4*		*"*	*76.6*		*123*	*25-200*				
Surrogate: M9PFNA	*92.7*		*"*	*80.0*		*116*	*25-150*				

PFAS Target compounds by LC/MS-MS - Quality Control Data

York Analytical Laboratories, Inc.

Analyte	Result	Reporting Limit	Units	Spike Level	Source* Result	%REC	%REC Limits	Flag	RPD	RPD Limit	Flag
Batch BI11330 - SPE Ext-PFAS-EPA 537.1M											
LCS Dup (BI11330-BSD1) LCS Dup								Prepared: 09/24/2021 Analyzed: 09/27/2021			
Perfluorobutanesulfonic acid (PFBS)	62.7	2.00	ng/L	70.8		88.6	50-130		1.21	30	
Perfluorohexanoic acid (PFHxA)	71.0	2.00	"	80.0		88.8	50-130		2.42	30	
Perfluoroheptanoic acid (PFHpA)	73.3	2.00	"	80.0		91.6	50-130		4.29	30	
Perfluorohexanesulfonic acid (PFHxS)	64.4	2.00	"	73.0		88.2	50-130		5.62	30	
Perfluorooctanoic acid (PFOA)	73.3	2.00	"	80.0		91.6	50-130		5.05	30	
Perfluorooctanesulfonic acid (PFOS)	66.3	2.00	"	74.1		89.5	50-130		2.29	30	
Perfluorononanoic acid (PFNA)	74.3	2.00	"	80.0		92.9	50-130		14.7	30	
Perfluorodecanoic acid (PFDA)	69.7	2.00	"	80.0		87.1	50-130		6.81	30	
Perfluoroundecanoic acid (PFUnA)	75.7	2.00	"	80.0		94.6	50-130		9.85	30	
Perfluorododecanoic acid (PFDoA)	70.4	2.00	"	80.0		88.0	50-130		7.25	30	
Perfluorotridecanoic acid (PFTrDA)	39.4	2.00	"	80.0		49.2	50-130	Low Bias	0.652	30	
Perfluorotetradecanoic acid (PFTA)	72.4	2.00	"	80.0		90.5	50-130		2.74	30	
N-MeFOSAA	73.4	2.00	"	80.0		91.8	50-130		11.6	30	
N-EtFOSAA	66.5	2.00	"	80.0		83.2	50-130		7.75	30	
Perfluoropentanoic acid (PFPeA)	71.6	2.00	"	80.0		89.5	50-130		4.17	30	
Perfluoro-1-octanesulfonamide (FOSA)	86.2	2.00	"	80.0		108	50-130		15.7	30	
Perfluoro-1-heptanesulfonic acid (PFHpS)	63.6	2.00	"	76.0		83.7	50-130		6.66	30	
Perfluoro-1-decanesulfonic acid (PFDS)	59.0	2.00	"	77.2		76.5	50-130		5.21	30	
1H,1H,2H,2H-Perfluorooctanesulfonic acid (6:2 F	73.1	5.00	"	76.0		96.2	50-175		2.34	30	
1H,1H,2H,2H-Perfluorodecanesulfonic acid (8:2 F	71.9	2.00	"	76.8		93.6	50-175		5.58	30	
Perfluoro-n-butanoic acid (PFBA)	71.8	2.00	"	80.0		89.8	50-130		6.20	30	
Surrogate: M3PFBS	*91.8*		*"*	*74.3*		*123*	*25-150*				
Surrogate: M5PFHxA	*95.0*		*"*	*80.0*		*119*	*25-150*				
Surrogate: M4PFHpA	*89.7*		*"*	*80.0*		*112*	*25-150*				
Surrogate: M3PFHxS	*92.0*		*"*	*75.7*		*122*	*25-150*				
Surrogate: Perfluoro-n-[13C8]octanoic acid (M8PFOA)	*92.0*		*"*	*80.0*		*115*	*25-150*				
Surrogate: M6PFDA	*97.0*		*"*	*80.0*		*121*	*25-150*				
Surrogate: M7PFUdA	*95.6*		*"*	*80.0*		*119*	*25-150*				
Surrogate: Perfluoro-n-[1,2-13C2]dodecanoic acid (MPFDoA)	*121*		*"*	*80.0*		*152*	*25-150*				
Surrogate: M2PFTeDA	*63.8*		*"*	*80.0*		*79.8*	*10-150*				
Surrogate: Perfluoro-n-[13C4]butanoic acid (MPFBA)	*101*		*"*	*80.0*		*127*	*25-150*				
Surrogate: Perfluoro-1-[13C8]octanesulfonic acid (M8PFOS)	*101*		*"*	*76.6*		*131*	*25-150*				
Surrogate: Perfluoro-n-[13C5]pentanoic acid (M5PFPeA)	*100*		*"*	*80.0*		*125*	*25-150*				
Surrogate: Perfluoro-1-[13C8]octanesulfonamide (M8FOSA)	*30.4*		*"*	*80.0*		*38.0*	*10-150*				
Surrogate: d3-N-MeFOSAA	*76.3*		*"*	*80.0*		*95.3*	*25-150*				
Surrogate: d5-N-EtFOSAA	*83.4*		*"*	*80.0*		*104*	*25-150*				
Surrogate: M2-6:2 FTS	*76.5*		*"*	*75.9*		*101*	*25-200*				
Surrogate: M2-8:2 FTS	*100*		*"*	*76.6*		*130*	*25-200*				
Surrogate: M9PFNA	*87.9*		*"*	*80.0*		*110*	*25-150*				

Organochlorine Pesticides by GC/ECD - Quality Control Data

York Analytical Laboratories, Inc.

Analyte	Result	Reporting Limit	Units	Spike Level	Source* Result	%REC	%REC Limits	Flag	RPD	RPD Limit	Flag
Batch BI11361 - EPA 3550C											
Blank (BI11361-BLK1) Blank							Prepared: 09/25/2021 Analyzed: 09/27/2021				
4,4'-DDD	ND	0.00164	mg/kg wet								
4,4'-DDE	ND	0.00164	"								
4,4'-DDT	ND	0.00164	"								
Aldrin	ND	0.00164	"								
alpha-BHC	ND	0.00164	"								
alpha-Chlordane	ND	0.00164	"								
beta-BHC	ND	0.00164	"								
delta-BHC	ND	0.00164	"								
Dieldrin	ND	0.00164	"								
Endosulfan I	ND	0.00164	"								
Endosulfan II	ND	0.00164	"								
Endosulfan sulfate	ND	0.00164	"								
Endrin	ND	0.00164	"								
Endrin aldehyde	ND	0.00164	"								
Endrin ketone	ND	0.00164	"								
gamma-BHC (Lindane)	ND	0.00164	"								
gamma-Chlordane	ND	0.00164	"								
Heptachlor	ND	0.00164	"								
Heptachlor epoxide	ND	0.00164	"								
Methoxychlor	ND	0.00164	"								
Toxaphene	ND	0.164	"								
Chlordane, total	ND	0.0329	"								
Surrogate: Decachlorobiphenyl	*0.0445*		*"*	*0.0664*		*67.0*	*30-150*				
Surrogate: Tetrachloro-m-xylene	*0.0611*		*"*	*0.0664*		*91.9*	*30-150*				
LCS (BI11361-BS1) LCS							Prepared: 09/25/2021 Analyzed: 09/27/2021				
4,4'-DDD	0.0321	0.00164	mg/kg wet	0.0332		96.7	40-140				
4,4'-DDE	0.0219	0.00164	"	0.0332		66.1	40-140				
4,4'-DDT	0.0138	0.00164	"	0.0332		41.4	40-140				
Aldrin	0.0341	0.00164	"	0.0332		103	40-140				
alpha-BHC	0.0356	0.00164	"	0.0332		107	40-140				
alpha-Chlordane	0.0339	0.00164	"	0.0332		102	40-140				
beta-BHC	0.0350	0.00164	"	0.0332		105	40-140				
delta-BHC	0.0353	0.00164	"	0.0332		106	40-140				
Dieldrin	0.0356	0.00164	"	0.0332		107	40-140				
Endosulfan I	0.0418	0.00164	"	0.0332		126	40-140				
Endosulfan II	0.0350	0.00164	"	0.0332		105	40-140				
Endosulfan sulfate	0.0323	0.00164	"	0.0332		97.4	40-140				
Endrin	0.0214	0.00164	"	0.0332		64.3	40-140				
Endrin aldehyde	0.0346	0.00164	"	0.0332		104	40-140				
Endrin ketone	0.0288	0.00164	"	0.0332		86.6	40-140				
gamma-BHC (Lindane)	0.0343	0.00164	"	0.0332		103	40-140				
gamma-Chlordane	0.0343	0.00164	"	0.0332		103	40-140				
Heptachlor	0.0287	0.00164	"	0.0332		86.5	40-140				
Heptachlor epoxide	0.0357	0.00164	"	0.0332		108	40-140				
Methoxychlor	0.0150	0.00164	"	0.0332		45.1	40-140				
Surrogate: Decachlorobiphenyl	*0.0425*		*"*	*0.0664*		*64.0*	*30-150*				
Surrogate: Tetrachloro-m-xylene	*0.0558*		*"*	*0.0664*		*84.0*	*30-150*				

Organochlorine Pesticides by GC/ECD - Quality Control Data

York Analytical Laboratories, Inc.

Analyte	Result	Reporting Limit	Units	Spike Level	Source* Result	%REC	%REC Limits	Flag	RPD	RPD Limit	Flag
Batch Y1H2403 - BH10632											
Performance Mix (Y1H2403-I Performance Mix							Prepared & Analyzed: 08/23/2021				
4,4'-DDD	7.48		ng/mL	0.00			0-200				
4,4'-DDE	1.56		"	0.00			0-200				
4,4'-DDT	251		"	200		126	0-200				
Endrin	128		"	100		128	0-200				
Endrin aldehyde	1.65		"	0.00			0-200				
Endrin ketone	3.42		"	0.00			0-200				
Batch Y1I2802 - BI11217											
Performance Mix (Y1I2802-P Performance Mix							Prepared & Analyzed: 09/27/2021				
4,4'-DDD	13.1		ng/mL	0.00			0-200				
4,4'-DDE	2.27		"	0.00			0-200				
4,4'-DDT	284		"	200		142	0-200				
Endrin	167		"	100		167	0-200				
Endrin aldehyde	3.51		"	0.00			0-200				
Endrin ketone	4.97		"	0.00			0-200				

Polychlorinated Biphenyls by GC/ECD - Quality Control Data

York Analytical Laboratories, Inc.

Analyte	Result	Reporting Limit	Units	Spike Level	Source* Result	%REC	%REC Limits	Flag	RPD	RPD Limit	Flag
Batch BI11361 - EPA 3550C											
Blank (BI11361-BLK2) Blank								Prepared: 09/25/2021 Analyzed: 09/27/2021			
Aroclor 1016	ND	0.0166	mg/kg wet								
Aroclor 1221	ND	0.0166	"								
Aroclor 1232	ND	0.0166	"								
Aroclor 1242	ND	0.0166	"								
Aroclor 1248	ND	0.0166	"								
Aroclor 1254	ND	0.0166	"								
Aroclor 1260	ND	0.0166	"								
Total PCBs	ND	0.0166	"								
Surrogate: Tetrachloro-m-xylene	*0.0691*		*"*	*0.0664*		*104*	*30-120*				
Surrogate: Decachlorobiphenyl	*0.0452*		*"*	*0.0664*		*68.0*	*30-120*				
LCS (BI11361-BS2) LCS								Prepared: 09/25/2021 Analyzed: 09/27/2021			
Aroclor 1016	0.334	0.0166	mg/kg wet	0.332		101	40-130				
Aroclor 1260	0.309	0.0166	"	0.332		92.9	40-130				
Surrogate: Tetrachloro-m-xylene	*0.0565*		*"*	*0.0664*		*85.0*	*30-120*				
Surrogate: Decachlorobiphenyl	*0.0379*		*"*	*0.0664*		*57.0*	*30-120*				
Matrix Spike (BI11361-MS2) Matrix Spike *Source sample: 21I0946-10 (Matrix Spike)								Prepared: 09/25/2021 Analyzed: 09/27/2021			
Aroclor 1016	0.177	0.0174	mg/kg dry	0.348	ND	50.9	40-140				
Aroclor 1260	0.245	0.0174	"	0.348	ND	70.4	40-140				
Surrogate: Tetrachloro-m-xylene	*0.0696*		*"*	*0.0696*		*100*	*30-120*				
Surrogate: Decachlorobiphenyl	*0.0474*		*"*	*0.0696*		*68.0*	*30-120*				
Matrix Spike Dup (BI11361-M Matrix Spike Dup *Source sample: 21I0946-10 (Matrix Spike Dup)								Prepared: 09/25/2021 Analyzed: 09/27/2021			
Aroclor 1016	0.207	0.0174	mg/kg dry	0.348	ND	59.4	40-140		15.4	50	
Aroclor 1260	0.227	0.0174	"	0.348	ND	65.1	40-140		7.83	50	
Surrogate: Tetrachloro-m-xylene	*0.0689*		*"*	*0.0696*		*99.0*	*30-120*				
Surrogate: Decachlorobiphenyl	*0.0463*		*"*	*0.0696*		*66.5*	*30-120*				

Polychlorinated Biphenyls by GC/ECD - Quality Control Data

York Analytical Laboratories, Inc.

Analyte	Result	Reporting Limit	Units	Spike Level	Source* Result	%REC	%REC Limits	Flag	RPD	RPD Limit	Flag
Batch Y1I2748 - BI11396											
Aroclor Reference (Y1I2748-A Aroclor Reference									Prepared & Analyzed: 09/27/2021		
Surrogate: Tetrachloro-m-xylene	*0.178*		*ug/mL*	*0.200*		*89.0*					
Surrogate: Decachlorobiphenyl	*0.167*		*"*	*0.200*		*83.5*					

Metals by ICP - Quality Control Data

York Analytical Laboratories, Inc.

Analyte	Result	Reporting Limit	Units	Spike Level	Source* Result	%REC	%REC Limits	Flag	RPD	RPD Limit	Flag
Batch BI11376 - EPA 3050B											
Blank (BI11376-BLK1) Blank								Prepared: 09/25/2021 Analyzed: 09/28/2021			
Aluminum	ND	5.00	mg/kg wet								
Antimony	ND	2.50	"								
Arsenic	ND	1.50	"								
Barium	ND	2.50	"								
Beryllium	ND	0.050	"								
Cadmium	ND	0.300	"								
Calcium	12.0	5.00	"								
Chromium	ND	0.500	"								
Cobalt	ND	0.400	"								
Copper	ND	2.00	"								
Iron	ND	25.0	"								
Lead	ND	0.500	"								
Magnesium	6.49	5.00	"								
Manganese	ND	0.500	"								
Nickel	ND	1.00	"								
Potassium	ND	5.00	"								
Selenium	ND	2.50	"								
Silver	ND	0.500	"								
Sodium	ND	50.0	"								
Thallium	ND	2.50	"								
Vanadium	ND	1.00	"								
Zinc	ND	2.50	"								
Duplicate (BI11376-DUP1) Duplicate *Source sample: 21I0946-08 (Duplicate)								Prepared: 09/25/2021 Analyzed: 09/28/2021			
Aluminum	11600	5.55	mg/kg dry		11500				0.848	35	
Antimony	ND	2.77	"		ND					35	
Arsenic	ND	1.66	"		ND					35	
Barium	51.5	2.77	"		56.3				8.83	35	
Beryllium	ND	0.055	"		ND					35	
Cadmium	ND	0.333	"		ND					35	
Calcium	1280	5.55	"		1470				13.7	35	
Chromium	23.0	0.555	"		28.8				22.5	35	
Cobalt	9.02	0.444	"		9.08				0.654	35	
Copper	16.7	2.22	"		18.2				8.27	35	
Iron	14100	27.7	"		19200				30.6	35	
Lead	4.43	0.555	"		3.53				22.8	35	
Magnesium	2160	5.55	"		2600				18.7	35	
Manganese	341	0.555	"		371				8.23	35	
Nickel	23.3	1.11	"		25.4				8.74	35	
Potassium	933	5.55	"		1270				30.9	35	
Selenium	ND	2.77	"		ND					35	
Silver	ND	0.555	"		ND					35	
Sodium	546	55.5	"		868				45.5	35	Non-dir.
Thallium	ND	2.77	"		ND					35	
Vanadium	29.7	1.11	"		34.5				15.1	35	
Zinc	23.9	2.77	"		24.8				3.84	35	

Metals by ICP - Quality Control Data

York Analytical Laboratories, Inc.

Analyte	Result	Reporting Limit	Units	Spike Level	Source* Result	%REC	%REC Limits	Flag	RPD	RPD Limit	Flag
Batch BI11376 - EPA 3050B											
Matrix Spike (BI11376-MS1) Matrix Spike	*Source sample: 21I0946-08 (Matrix Spike)							Prepared: 09/25/2021 Analyzed: 09/28/2021			
Aluminum	10900	5.55	mg/kg dry	222	11500	NR	75-125	Low Bias			
Antimony	5.81	2.77	"	27.7	ND	21.0	75-125	Low Bias			
Arsenic	189	1.66	"	222	ND	85.2	75-125				
Barium	283	2.77	"	222	56.3	102	75-125				
Beryllium	4.67	0.055	"	5.55	ND	84.2	75-125				
Cadmium	5.31	0.333	"	5.55	ND	95.7	75-125				
Calcium	1810	5.55	"	111	1470	305	75-125	High Bias			
Chromium	42.7	0.555	"	22.2	28.8	62.4	75-125	Low Bias			
Cobalt	62.9	0.444	"	55.5	9.08	97.0	75-125				
Copper	45.4	2.22	"	27.7	18.2	98.3	75-125				
Iron	16600	27.7	"	111	19200	NR	75-125	Low Bias			
Lead	55.3	0.555	"	55.5	3.53	93.3	75-125				
Magnesium	2380	5.55	"	111	2600	NR	75-125	Low Bias			
Manganese	368	0.555	"	55.5	371	NR	75-125	Low Bias			
Nickel	77.2	1.11	"	55.5	25.4	93.3	75-125				
Potassium	1300	5.55	"	111	1270	24.5	75-125	Low Bias			
Selenium	144	2.77	"	222	ND	65.0	75-125	Low Bias			
Silver	13.1	0.555	"	5.55	ND	237	75-125	High Bias			
Sodium	746	55.5	"	111	868	NR	75-125	Low Bias			
Thallium	188	2.77	"	222	ND	84.6	75-125				
Vanadium	82.3	1.11	"	55.5	34.5	86.1	75-125				
Zinc	74.4	2.77	"	55.5	24.8	89.3	75-125				
Post Spike (BI11376-PS1) Post Spike	*Source sample: 21I0946-08 (Post Spike)							Prepared: 09/25/2021 Analyzed: 09/28/2021			
Aluminum	99.9		ug/mL	2.00	104	NR	75-125	Low Bias			
Antimony	0.187		"	0.250	-0.006	74.9	75-125	Low Bias			
Arsenic	1.60		"	2.00	-0.004	80.0	75-125				
Barium	2.33		"	2.00	0.507	91.1	75-125				
Beryllium	0.037		"	0.0500	-0.010	73.2	75-125	Low Bias			
Cadmium	0.046		"	0.0500	0.0003	91.4	75-125				
Calcium	12.6		"	1.00	13.3	NR	75-125	Low Bias			
Chromium	0.409		"	0.200	0.260	74.5	75-125	Low Bias			
Cobalt	0.538		"	0.500	0.082	91.3	75-125				
Copper	0.390		"	0.250	0.164	90.3	75-125				
Iron	145		"	1.00	173	NR	75-125	Low Bias			
Lead	0.476		"	0.500	0.032	88.8	75-125				
Magnesium	20.6		"	1.00	23.4	NR	75-125	Low Bias			
Manganese	3.64		"	0.500	3.34	60.2	75-125	Low Bias			
Nickel	0.663		"	0.500	0.229	86.9	75-125				
Potassium	9.65		"	1.00	11.5	NR	75-125	Low Bias			
Selenium	1.20		"	2.00	-0.187	60.0	75-125	Low Bias			
Silver	0.031		"	0.0500	-0.0004	62.8	75-125	Low Bias			
Sodium	5.68		"	1.00	7.82	NR	75-125	Low Bias			
Thallium	1.58		"	2.00	-0.061	78.9	75-125				
Vanadium	0.733		"	0.500	0.311	84.4	75-125				
Zinc	0.631		"	0.500	0.224	81.5	75-125				

Metals by ICP - Quality Control Data

York Analytical Laboratories, Inc.

Analyte	Result	Reporting Limit	Units	Spike Level	Source* Result	%REC	%REC Limits	Flag	RPD	RPD Limit	Flag
Batch BI11376 - EPA 3050B											
Reference (BI11376-SRM1) Reference									Prepared: 09/25/2021 Analyzed: 09/28/2021		
Aluminum	8720	5.00	mg/kg wet	8130		107	49.9-150.1				
Antimony	61.9	2.50	"	134		46.2	19.3-250				
Arsenic	153	1.50	"	156		98.3	69.9-130.1				
Barium	264	2.50	"	239		111	74.9-124.7				
Beryllium	168	0.050	"	169		99.3	75.1-125.4				
Cadmium	133	0.300	"	137		96.7	75.2-124.8				
Calcium	4870	5.00	"	4760		102	72.7-127.5				
Chromium	151	0.500	"	154		98.2	70.1-129.9				
Cobalt	122	0.400	"	121		101	75-124.8				
Copper	59.4	2.00	"	54.9		108	74.9-125				
Iron	14600	25.0	"	14100		104	34.9-164.5				
Lead	129	0.500	"	130		99.0	71.8-128.5				
Magnesium	2390	5.00	"	2320		103	62.1-137.9				
Manganese	289	0.500	"	269		108	74-126.4				
Nickel	66.9	1.00	"	53.9		124	69.9-129.9				
Potassium	2140	5.00	"	2020		106	58.9-141.1				
Selenium	128	2.50	"	167		76.4	67.7-132.3				
Silver	33.6	0.500	"	33.6		100	68.5-131.3				
Sodium	134	50.0	"	133		101	35-165.4				
Thallium	102	2.50	"	112		91.0	67.9-131.3				
Vanadium	60.9	1.00	"	62.6		97.2	59.1-141.1				
Zinc	154	2.50	"	158		97.5	70.3-129.7				

Mercury by EPA 7000/200 Series Methods - Quality Control Data

York Analytical Laboratories, Inc.

Analyte		Result	Reporting Limit	Units	Spike Level	Source* Result	%REC	%REC Limits	Flag	RPD	RPD Limit	Flag
Batch BI11504 - EPA 7473 soil												
Blank (BI11504-BLK1)	Blank								Prepared & Analyzed: 09/28/2021			
Mercury		ND	0.0300	mg/kg wet								
Duplicate (BI11504-DUP1)	Duplicate	*Source sample: 21I0943-01 (EB12_2-3)							Prepared & Analyzed: 09/28/2021			
Mercury		ND	0.0340	mg/kg dry		0.0342					35	
Matrix Spike (BI11504-MS1)	Matrix Spike	*Source sample: 21I0943-01 (EB12_2-3)							Prepared & Analyzed: 09/28/2021			
Mercury		0.616		mg/kg	0.500	0.0302	117	75-125				
Reference (BI11504-SRM1)	Reference								Prepared & Analyzed: 09/28/2021			
Mercury		23.588		mg/kg	27.2		86.7	59.9-140.1				

Wet Chemistry Parameters - Quality Control Data

York Analytical Laboratories, Inc.

Analyte		Result	Reporting Limit	Units	Spike Level	Source* Result	%REC	%REC Limits	Flag	RPD	RPD Limit	Flag
Batch BI11455 - EPA SW846-3060												
Blank (BI11455-BLK1)	Blank								Prepared & Analyzed: 09/27/2021			
Chromium, Hexavalent		ND	0.500	mg/kg wet								
Duplicate (BI11455-DUP1)	Duplicate	*Source sample: 21I0946-10 (Duplicate)							Prepared & Analyzed: 09/27/2021			
Chromium, Hexavalent		ND	0.524	mg/kg dry		ND					35	
Matrix Spike (BI11455-MS1)	Matrix Spike	*Source sample: 21I0946-10 (Matrix Spike)							Prepared & Analyzed: 09/27/2021			
Chromium, Hexavalent		20.4	0.524	mg/kg dry	21.0	ND	97.4	75-125				
Reference (BI11455-SRM1)	Reference								Prepared & Analyzed: 09/27/2021			
Chromium, Hexavalent		72.2		mg/L	109		66.2	30-169.7				

Miscellaneous Physical Parameters - Quality Control Data

York Analytical Laboratories, Inc.

Analyte	Result	Reporting Limit	Units	Spike Level	Source* Result	%REC	%REC Limits	Flag	RPD	RPD Limit	Flag
Batch BI11432 - % Solids Prep											
Duplicate (BI11432-DUP1) Duplicate	*Source sample: 21I1054-01 (Duplicate)								Prepared & Analyzed: 09/27/2021		
% Solids	92.5	0.100	%		92.0				0.504	20	

Volatile Analysis Sample Containers

Lab ID	Client Sample ID	Volatile Sample Container
21I0943-01	EB12_2-3	40mL Vial with Stir Bar-Cool 4° C
21I0943-02	EB13_4-5	40mL Vial with Stir Bar-Cool 4° C
21I0943-03	EB14_0.5-1.5	40mL Vial with Stir Bar-Cool 4° C
21I0943-04	EB15_0.5-1.5	40mL Vial with Stir Bar-Cool 4° C

Sample and Data Qualifiers Relating to This Work Order

S-08	The recovery of this surrogate was outside of QC limits.
QR-03	The RPD value for the sample duplicate or MS/MSD was outside of QC acceptance limits due to matrix interference. QC batch accepted based on LCS and/or LCSD recovery and/or RPD values.
QL-02	This LCS analyte is outside Laboratory Recovery limits due the analyte behavior using the referenced method. The reference method has certain limitations with respect to analytes of this nature.
PFLL	The recovery for this PFAS compound was below control limits
PFLH	The recovery for this PFAS compound was above control limits
PF-LCS-H	The LCS recovery was slightly above acceptable limits for the qualified compound. However, sample results are not biased high because results are corrected for isotope recovery.
PFAS-MSH	The recovery for this matrix spike compound was above control limits possibly due to matrix effects or non-homogenieity of the sample verses the native sample
M-SPKM	The spike recovery is not within acceptance windows due to sample non-homogeneity, or matrix interference.
M-ICV2	The recovery for this element in the ICV was outside the 90-110% recovery criteria.
M-DUPS	The RPD between the native sample and the duplicate is outside of limits due to sample non-homogeneity
M-CRL	The RL check for this element recovered outside of control limits.
J	Detected below the Reporting Limit but greater than or equal to the Method Detection Limit (MDL/LOD) or in the case of a TIC, the result is an estimated concentration.
CCV-H	The value reported is estimated due to its behavior during continuing calibration verification (>20% difference for average RF or >20% drift for linear or quadratic fit.) This value may be biased high.
CCV-E	The value reported is ESTIMATED. The value is estimated due to its behavior during continuing calibration verification (>20% Difference for average Rf or >20% Drift for quadratic fit).
B	Analyte is found in the associated analysis batch blank. For volatiles, methylene chloride and acetone are common lab contaminants.

Definitions and Other Explanations

*	Analyte is not certified or the state of the samples origination does not offer certification for the Analyte.
ND	NOT DETECTED - the analyte is not detected at the Reported to level (LOQ/RL or LOD/MDL)
RL	REPORTING LIMIT - the minimum reportable value based upon the lowest point in the analyte calibration curve.
LOQ	LIMIT OF QUANTITATION - the minimum concentration of a target analyte that can be reported within a specified degree of confidence. This is the lowest point in an analyte calibration curve that has been subjected to all steps of the processing/analysis and verified to meet defined criteria. This is based upon NELAC 2009 Standards and applies to all analyses.
LOD	LIMIT OF DETECTION - a verified estimate of the minimum concentration of a substance in a given matrix that an analytical process can reliably detect. This is based upon NELAC 2009 Standards and applies to all analyses conducted under the auspices of EPA SW-846.
MDL	METHOD DETECTION LIMIT - a statistically derived estimate of the minimum amount of a substance an analytical system can reliably detect with a 99% confidence that the concentration of the substance is greater than zero. This is based upon 40 CFR Part 136 Appendix B and applies only to EPA 600 and 200 series methods.
Reported to	This indicates that the data for a particular analysis is reported to either the LOD/MDL, or the LOQ/RL. In cases where the "Reported to" is located above the LOD/MDL, any value between this and the LOQ represents an estimated value which is "J" flagged accordingly. This applies to volatile and semi-volatile target compounds only.
NR	Not reported
RPD	Relative Percent Difference
Wet	The data has been reported on an as-received (wet weight) basis

Low Bias — Low Bias flag indicates that the recovery of the flagged analyte is below the laboratory or regulatory lower control limit. The data user should take note that this analyte may be biased low but should evaluate multiple lines of evidence including the LCS and site-specific MS/MSD data to draw bias conclusions. In cases where no site-specific MS/MSD was requested, only the LCS data can be used to evaluate such bias.

High Bias — High Bias flag indicates that the recovery of the flagged analyte is above the laboratory or regulatory upper control limit. The data user should take note that this analyte may be biased high but should evaluate multiple lines of evidence including the LCS and site-specific MS/MSD data to draw bias conclusions. In cases where no site-specific MS/MSD was requested, only the LCS data can be used to evaluate such bias.

Non-Dir. — Non-dir. flag (Non-Directional Bias) indicates that the Relative Percent Difference (RPD) (a measure of precision) among the MS and MSD data is outside the laboratory or regulatory control limit. This alerts the data user where the MS and MSD are from site-specific samples that the RPD is high due to either non-homogeneous distribution of target analyte between the MS/MSD or indicates poor reproducibility for other reasons.

If EPA SW-846 method 8270 is included herein it is noted that the target compound N-nitrosodiphenylamine (NDPA) decomposes in the gas chromatographic inlet and cannot be separated from diphenylamine (DPA). These results could actually represent 100% DPA, 100% NDPA or some combination of the two. For this reason, York reports the combined result for n-nitrosodiphenylamine and diphenylamine for either of these compounds as a combined concentration as Diphenylamine.

If Total PCBs are detected and the target aroclors reported are "Not detected", the Total PCB value is reported due to the presence of either or both Aroclors 1262 and 1268 which are non-target aroclors for some regulatory lists.

2-chloroethylvinyl ether readily breaks down under acidic conditions. Samples that are acid preserved, including standards will exhibit breakdown. The data user should take note.

Certification for pH is no longer offered by NYDOH ELAP.

Semi-Volatile and Volatile analyses are reported down to the LOD/MDL, with values between the LOD/MDL and the LOQ being "J" flagged as estimated results.

For analyses by EPA SW-846-8270D, the Limit of Quantitation (LOQ) reported for benzidine is based upon the lowest standard used for calibration and is not a verified LOQ due to this compound's propensity for oxidative losses during extraction/concentration procedures and non-reproducible chromatographic performance.

Field Chain-of-Custody Record

YORK ANALYTICAL LABORATORIES INC

York Analytical Laboratories, Inc. (YORK)'s Standard Terms & Conditions are listed on the back side of this document.
This document serves as your written authorization for YORK to proceed with the analyses requested below.
Your signature binds you to YORK's Standard Terms & Conditions.

YORK Project No. 21I0943

120 Research Drive Stratford, CT 06615 | 132-02 89th Ave Queens, NY 11418 | clientservices@yorklab.com | www.yorklab.com | 800-306-YORK | 800-306-9675 | Page ____ of ____

YOUR Information	Report To:	Invoice To:
Company: Langan Engineering	Company:	Company:
Address: 1 N Broadway, Suite 910 White Plains, NY 10601	Address:	Address:
Phone: 212-479-5537	Phone:	Phone:
Contact: Paul McMahon	Contact: Laura Grose	Contact:
E-mail: Pmcmahon@langan.com	E-mail: Lgrose@langan.com	E-mail:

YOUR Project Number: 170653201

YOUR Project Name: 10 South Main St.

YOUR PO#:

Turn-Around Time

RUSH - Next Day	
RUSH - Two Day	
RUSH - Three Day	
RUSH - Four Day	
Standard (5-7 Day)	X

Please print clearly and legibly. All information must be complete. Samples will not be logged in and the turn-around-time clock will not begin until any questions by YORK are resolved.

Laura P. Grose

Samples Collected by: (print AND sign your name)

Matrix Codes: S - soil / solid; GW - groundwater; DW - drinking water; WW - wastewater; O - Oil; Other

Samples From: New York ✓; New Jersey; Connecticut; Pennsylvania; Other:

Report / EDD Type (circle selections): Summary Report; QA Report; NY ASP A Package; NY ASP B Package; CT RCP; CT RCP DQA/DUE; NJDEP Reduced Deliverables; NJDKQP; Standard Excel EDD; EQuIS (Standard); NYSDEC EQuIS; NJDEP SRP HazSite; Other:

YORK Reg. Comp.: Compared to the following Regulation(s): (please fill in)

Sample Identification	Sample Matrix	Date/Time Sampled	Analysis Requested	Container Description
EB12-2-3	S	09/21/21 1230	Part 375 TCL VOCs/SVOCs/Pests/PCBs/	Vials/Plastic/Glass
EB13-4-5	↓	↓ 1300	TAL Metals/Hex Chrom/1-4 Dioxane	↓
EB14-0.5-1.5	↓	↓ 1450	PFAS	↓
EB15-0.5-1.5	↓	↓ 1515	"	↓
FB02_092121	S	↓ 1633	PFAS	Plastic

Comments:

Samples iced/chilled at time of lab pickup? circle Yes or No

Preservation: (check all that apply)
HCl ____ MeOH ✓ HNO3 ____ H2SO4 ____ NaOH ____
ZnAc ____ Ascorbic Acid ____ Other: ____

Special Instruction: Field Filtered; Lab to Filter

Samples Relinquished by / Company	Date/Time	Samples Received by / Company	Date/Time	Samples Received in LAB by	Date/Time	Temperature
Laura P. Grose	9/21/21 440 pm	KBarkyork	9/21/21 440 pm	KBarkyork	9/21/21 1807	3.0 Degrees C