


January 26, 2018



Phase I
Environmental Site Assessment
Poesten Kill Place Site
244-246 First Street
City of Troy
Rensselaer County, New York

Prepared for:

THE COMMUNITY BUILDERS
90 State Street, Suite 602
Albany, New York 12207

Prepared by:

C.T. MALE ASSOCIATES
50 Century Hill Drive
Latham, New York 12110
(518) 786-7400
FAX (518) 786-7299

C.T. Male Project No: 17.7766

Unauthorized alteration or addition to this
document is a violation of the New York State
Education Law.

© Copyright 2018
C.T. MALE ASSOCIATES ENGINEERING, SURVEYING, ARCHITECTURE & LANDSCAPE ARCHITECTURE, D.P.C.

**PHASE I
ENVIRONMENTAL SITE ASSESSMENT REPORT
POESTEN KILL PLACE SITE**

TABLE OF CONTENTS

	<u>Page</u>
SUMMARY	1
1.0 INTRODUCTION.....	2
1.1 Purpose	2
1.2 Scope of Work.....	3
1.3 Significant Assumptions	3
1.4 Limitations and Exceptions of the Assessment	4
1.5 Special Terms and Conditions.....	4
1.6 Reliance	5
2.0 SITE DESCRIPTION.....	6
2.1 Site Location.....	6
2.2 Property/Business Owner	6
2.3 Current and Former Site Uses	6
2.4 Total Site Area and Topographic Description	7
2.5 Site Geology	7
2.6 Site Buildings and Structures	7
2.7 Site Utilities	7
2.8 Roadways or Driveways on or Adjoining the Site.....	8
2.9 Surrounding Land Uses	8
3.0 USER PROVIDED INFORMATION	9
3.1 Title Records	9
3.2 Environmental Liens or Activity and Use Limitations.....	9
3.3 Specialized Knowledge	10
3.4 Commonly Known or Reasonably Ascertainable Information	10
3.5 Degree of Obviousness of Contamination.....	10
3.6 Valuation Reduction for Environmental Issues.....	10
3.7 Reason for Performing Phase I.....	10
3.8 Other User Provided Information	10

**PHASE I
ENVIRONMENTAL SITE ASSESSMENT REPORT
POESTEN KILL PLACE SITE**

TABLE OF CONTENTS

	<u>Page</u>
4.0 STANDARD ENVIRONMENTAL RECORD SOURCES	11
4.1 Federal National Priorities List (NPL) Facilities (Listed and De-Listed)	11
4.2 Federal Comprehensive Environmental Response, Compensation and Liability Act (CERCLA) Hazardous Waste Facility List	11
4.3 Federal Resource Conservation and Recovery Act (RCRA) Treatment, Storage and Disposal (TSD) Facilities List	11
4.4 Federal RCRA Generators List and Corrective Action List	11
4.5 Federal Emergency Response Notification System (ERNS) List	11
4.6 Federal Institutional Control and Engineering Control Registries	12
4.7 State/Tribal Hazardous Waste Facility List.....	12
4.8 State/Tribal Solid Waste Facility List	12
4.9 State Petroleum Bulk Storage (PBS) Tank and Chemical Bulk Storage (CBS) Facilities.....	12
4.10 State/Tribal Leaking Storage Tanks List	12
4.11 State/Tribal Institutional Control and Engineering Control Registries	12
4.12 State/Tribal Voluntary Cleanup Program (VCP) List	13
4.13 State/Tribal Brownfields List	13
4.14 State Spills Lists	13
5.0 RECORDS REVIEW AND INTERVIEWS	15
5.1 Previous Environmental Site Assessments.....	15
5.2 Aerial Photographs	15
5.3 Sanborn Fire Insurance Maps.....	15
5.4 Information From Local Official(s)	16
5.5 Information From Health Department Official(s)	17
5.6 Information From Current or Former Property Owner(s)/Site Manager	17
5.7 Information from the Site Occupants	18

**PHASE I
ENVIRONMENTAL SITE ASSESSMENT REPORT
POESTEN KILL PLACE SITE**

TABLE OF CONTENTS

	<u>Page</u>
6.0 SITE RECONNAISSANCE	19
6.1 Conditions of the Reconnaissance	19
6.2 Polychlorinated Biphenyl-Containing (PCB)/Liquid Containing Equipment	19
6.3 Site Drainage	19
6.4 Site Waste Profile	20
6.5 Underground Storage Tanks (USTs) and/or Above Ground Storage Tanks (ASTs)	21
6.6 Observed Evidence of Potential or Known Site Contamination	22
7.0 FINDINGS, OPINION AND CONCLUSIONS	23
7.1 Findings	23
7.2 Opinion	24
7.3 Conclusions	24
7.4 Opinion Regarding Further Inquiry	24
8.0 DEVIATIONS AND ADDITIONAL SERVICES	26
9.0 SIGNATURES	27
10.0 REFERENCES	28

LIST OF APPENDICES

APPENDIX A:	Figures/Maps
APPENDIX B:	Site Visit Photographs
APPENDIX C:	User Questionnaire
APPENDIX D:	Records of Communication and Records Reviewed
APPENDIX E:	Environmental Database Report
APPENDIX F:	Qualifications

SUMMARY

C.T. Male Associates review of general property information, observation of adjacent properties, research of historical property information, including a review of environmental databases, and a site reconnaissance revealed the following with respect to Recognized Environmental Conditions (RECs), Historical Recognized Environmental Conditions (HRECs), and Controlled Recognized Environmental Conditions (CRECs):

	No Further Action	REC	HREC	CREC	Refer to Section
Current Property Operations	X				2.3
Neighboring Properties	X				2.9
User Provided Information	X				3.0
Regulatory Review - Site	X				4.0
Regulatory Review – Surrounding Properties	X				4.0
Historical Review		X			5.0
Liquid Containing Equipment	X				6.2
Site Drainage	X				6.3
Site Waste Profile	X				6.4
Underground Storage Tanks	X				6.5
Above Ground Storage Tanks	X				6.5
Stressed Vegetation, Staining and Odors	X				6.6

Notes/Recommendations: To understand the subject site and report, the complete report needs to be reviewed. The findings, opinion and conclusions with respect to the subject site are presented in Section 7.0.

1.0 INTRODUCTION

This report presents the findings of a Phase I Environmental Site Assessment (ESA) conducted by C.T. Male Associates Engineering, Surveying, Architecture & Landscape Architecture, D.P.C. (C.T. Male Associates) at the Poesten Kill Place Site which is located in the City of Troy, Rensselaer County, New York. The site assessment was performed at the request of Mr. Jonathan Draper, of The Community Builders.

This site assessment has been performed in general conformance with the scope and limitations as outlined in ASTM E 1527-13, Standard Practice for Environmental Site Assessments: Phase I Environmental Site Assessment Process, and in accordance with our proposal dated December 14, 2017.

1.1 Purpose

The purpose of this Phase I ESA was to reasonably identify RECs on the property. A REC is defined as the presence or likely presence of hazardous substances or petroleum products in, on, or at a property: (1) due to any release to the environment; (2) under conditions indicative of a release to the environment; or (3) under conditions that pose a material threat of a future release to the environment. *De minimis*¹ conditions are not RECs. A Historical Recognized Environmental Condition (HREC) is a past release of any hazardous substances or petroleum products that has occurred in connection with the property and has been addressed to the satisfaction of the applicable regulatory authority or meeting unrestricted residential use criteria. A Controlled Recognized Environmental Condition (CREC) is a REC resulting from a past release of hazardous substances or petroleum products that has been addressed to the satisfaction of the applicable regulatory authority, with hazardous substances or petroleum products allowed to remain in place subject to the implementation of required controls.

A finding of no RECs is not a warranty or guarantee that the site remains free from contamination. The purpose of this report is not intended to include *de minimis* conditions. This report is also not intended to serve as a compliance assessment of the subject property. This environmental site assessment is designed to reduce, but

¹ Conditions that generally do not present a threat to human health or the environment and that generally would not be the subject of an enforcement action if brought to the attention of appropriate governmental agencies.

not eliminate, uncertainty regarding the potential for RECs in connection with the property, within reasonable limits of time and cost.

1.2 Scope of Work

This Phase I ESA consisted of the following scope of work:

- A site reconnaissance, including a walkthrough of the site buildings and site grounds, to identify areas of potential environmental concern;
- Interviews with site representatives knowledgeable of current and former site operations;
- Review of municipal property records and information provided by local government agencies;
- Review of historical information and documents;
- Review of federal and state agency database information for the subject property and neighboring properties to identify potential concerns that could adversely affect the environmental condition of the property; and
- Preparation of a report documenting the findings of the environmental site assessment.

1.3 Significant Assumptions

The following assumptions are made by C.T. Male Associates in this report. C.T. Male Associates relied on information derived from secondary sources including governmental agencies, the client, designated representatives of the client, property owner contact, computer databases and personal interviews. Except as set forth in this report, C.T. Male Associates has made no independent investigation as to the accuracy and completeness of the information derived from secondary sources, and has assumed that such information is accurate and complete. C.T. Male Associates assumes information provided by or obtained from governmental agencies including information obtained from government websites is accurate and complete. Groundwater flow, unless otherwise specified by other data and information, is assumed based on land surface contours depicted on the United States Geological Survey topographic maps. C.T. Male Associates assumes the property has been correctly and accurately identified by the client and property owner contact.

1.4 Limitations and Exceptions of the Assessment

The information presented in this report is limited to the investigation conducted as described in the referenced ASTM guidelines for conducting environmental site assessments, and is not necessarily all inclusive of conditions present at the subject site. Due to inherent limits of time and cost, uncertainty about site conditions remains. The findings, opinion and conclusions stated in this report are based on the data and information provided, and observations and conditions that existed on the date and time of the site visit. Specific limitations included the following:

- Access Limitations: None
- Physical Obstructions to Observations: Approximately 4 inches of snow covered the ground surface obstructing visual observations of the ground. Observations of the floor surface within the eastern site building were limited due to the storage of materials.
- Outstanding Information Requests: City of Troy and New York State Department of Health
- Historical Data Source Failure: None
- Other: The information presented in the report is based on information gathered in accordance with the Scope of Services defined in Section 1 of this report. Information provided by site contacts and local, State and County officials known to be responsible for regulating and enforcing site area environmental conditions was utilized in assessing the environmental conditions at the site. The accuracy of conclusions drawn from this assessment is therefore dependent upon the accuracy of the information provided.

1.5 Special Terms and Conditions

This Phase I ESA was prepared in accordance with the stated and agreed upon Scope of Work. No special terms and conditions are applicable to this assessment. This site assessment did not include a review of non-scope issues as identified by ASTM E 1527 including asbestos containing materials, radon, lead in drinking water, lead based paint, wetlands, regulatory compliance, industrial hygiene, health & safety, ecological resources, endangered species, indoor air quality, mold and cultural & historic resources.

1.6 Reliance

This Phase I ESA has been prepared for the sole use of The Community Builders. This Phase I ESA cannot be relied upon by other parties without the express written consent of C.T. Male Associates and The Community Builders.

2.0 SITE DESCRIPTION

2.1 Site Location

The subject site is located at 244-246 First Street in the City of Troy, Rensselaer County, New York. The site is an irregular shaped parcel occupying the majority of the city block bounded by Jefferson Street to the north, Second Street to the east, Ida Street to the south and First Street to the west. The subject site was identified on the City of Troy tax maps as being within the parcel with tax map number section 100.84, block 6, lot 10. A site location map is included in Appendix A as Figure 1. A map showing the site property boundaries is included in Appendix A as Figure 2.

2.2 Property/Business Owner

According to assessment records, the current property owner is Bruce E. Perry of Averill Park, New York.

2.3 Current and Former Site Uses

The building located on the southwestern portion of the property is occupied by Siewert Equipment which has occupied the building since 1998 and the building on the eastern portion of the property is currently occupied by Protek Recycling, which has occupied the building for approximately three years. Siewert Equipment uses the site for sales and service of water and wastewater equipment including pumps, mixers and process equipment. Protek Recycling is an electronic recycling company. Electronics are received, dismantled then removed from the site.

STS Steel, a steel fabricating company, reportedly occupied the eastern site building in the mid to late 1980s. The building was then occupied by Mac Equipment, a heavy construction equipment rental company, and has been occupied by Protek Recycling since. The southwestern building was occupied by James Equipment in the 1980s followed by Siewert Equipment.

The site contact reported the site, inclusive of both site buildings, was occupied by Hoffman Building Supplies prior to purchasing the site in 1985.

A railroad bed traversed the site in a northeast to southwest orientation since at least the late 1800s until at least the early 1970s. The site was used for a variety of uses including a foundry in the late 1800s and early 1900s, a junkyard in the 1950s, a feed and fertilizer business from the 1950s to 1960s and building materials warehouses

from at least the 1950s to 1970s. The site contact reported a building located on the northeastern portion of the site burned in a fire in the late 1970s to early 1980s.

2.4 Total Site Area and Topographic Description

The subject site incorporates approximately 1.88 acres of fairly level land. According to the United States Geological Survey (USGS) Topographic Map, the subject site lies at approximately 20 feet above Mean Sea Level.

2.5 Site Geology

Soils are mapped by the United States Department of Agriculture Web Soil Survey as Urban Land.

2.6 Site Buildings and Structures

The southwestern building is a concrete block and steel structure constructed on a concrete slab and has a flat metal roof. The building was reportedly constructed in 1959. The northern portion of the building is two stories containing offices and the southern portion of the building is a one story service area.

The eastern building is a steel frame structure constructed on a concrete slab with a peaked metal roof. The building appears to have been constructed in the 1970s to early 1980s. The southeastern portion of the building contains a two story office area. The western portion of the site building is reportedly used for receiving; the central portion is used for dismantling electronics; and the eastern portion of the building is reportedly used to store the disassembled electronics until they are removed from the site. A one story metal frame building used for cold storage, primarily packaging materials and computer monitors, is located on the north side of the eastern building. The cold storage building was reportedly constructed circa 2006.

Remains from the building that was destroyed by a fire in the late 1970s to early 1980s, including a wall and concrete slab, are located on the northeastern portion of the site.

2.7 Site Utilities

Electricity and natural gas are supplied to the site by National Grid. Municipal water and sewer service are provided by the City of Troy. The service areas within the southwestern site building are heated by natural gas fired ceiling mounted heaters and radiant heaters. The office area within the southwestern site building is heated

by a natural gas fired furnace located within the northern portion of the building. The eastern building is heated by natural gas fired ceiling mounted units. The cold storage building is reportedly not heated.

2.8 Roadways or Driveways on or Adjoining the Site

Jefferson Street adjoins the site to the north, Second Street adjoins the site to the east, Ida Street adjoins the site to the south and First Street adjoins the site to the west. Paved driveways which originate from First Street and Second Street provide access to paved and gravel parking lots on the central portion of the site.

2.9 Surrounding Land Uses

The surrounding land uses, as identified during the site visit, are described as follows:

- North* - Residential properties and Jefferson Street lies to the north of the site followed by Mike's Auto & Truck Parts and Lloyd's Auto Service.
- West* - First Street lies to the west of the site followed by a trucking company.
- East* - Second Street lies to the east of the site followed by residential properties and a commercial building for lease within Alexander Park.
- South* - Ida Street lies to the south of the site followed by a vacant commercial building.

3.0 USER PROVIDED INFORMATION

The user (Susan McCann representing The Community Builders) was provided a “user questionnaire” along with the proposed scope of services. The user returned a completed questionnaire which is included in Appendix C.

Note: In order to qualify for one of the Landowner Liability Protections offered by the Small Business Liability Relief and Brownfields Revitalization Act of 2001, (the “Brownfields Amendments”), the user must provide the information outlined in this section. Failure to provide this information could result in a determination that “all appropriate inquiry” is not complete.

3.1 Title Records

A title report prepared by Sneeringer Monahan Provost Redgrave Title Agency, Inc., a deed, a title insurance policy, a lease agreement, and a letter from Farer Law Firm, P.C. were provided for review. The following information was obtained from these sources:

The site was acquired by Bruce Perry from Lillianmae Hoffman in 1985.

In 1970 conveyance of two parcels of land was made from George Baker, Richard Bond, Jervis Langden, Jr. and Willard Wirtz as Trustees of the Property of Penn Central (sic) Transportation Company, Debtor to Hoffman Building Material Corp. The two parcels appear to have been associated with the former railroad bed that traversed the site as the parcels are indicated to have been along the right of way of the former Troy Union Railroad Company.

The lease agreement is between Bruce Perry and Cummins-Wagner Co., Inc. dated October 1, 2011. Siewert Equipment is noted as a division of Cummins Wagner Co., Inc. The lease is noted to be for the sale and servicing of equipment and supplies.

3.2 Environmental Liens or Activity and Use Limitations

According to the response to the user questionnaire, the user is not aware of environmental liens for the site. Environmental liens were not specified in the provided title information.

Information pertaining to activity and use limitations was not provided by the user for review at the time of this report.

It is recommended that the user engage a title company or title professional to undertake a review of reasonably ascertainable recorded land title records and lien records for environmental liens or activity and use limitations recorded against or related to the property to satisfy Sections 3.1 and 3.2 of this report.

3.3 Specialized Knowledge

According to the response to the user questionnaire, the user has no specialized knowledge of the site.

3.4 Commonly Known or Reasonably Ascertainable Information

According to the response to the user questionnaire, the user does not have knowledge of commonly known or reasonably ascertainable information concerning the site other than the site had a railroad easement from a former railroad line.

3.5 Degree of Obviousness of Contamination

According to the response in the user questionnaire, the user does not have knowledge of obvious indicators that point to the presence or likely presence of contamination at the property other than the former rail line that was formerly located on-site and an electronic recycling business currently located on the site.

3.6 Valuation Reduction for Environmental Issues

Information concerning the purchase price relative to the fair market value of the property was not provided by the user at the time of this report.

3.7 Reason for Performing Phase I

The Phase I ESA is being performed for a pre-purchase investigation and financing applications.

3.8 Other User Provided Information

The user did not provide any other additional information concerning the environmental conditions relative to the site.

4.0 STANDARD ENVIRONMENTAL RECORD SOURCES

Federal and state environmental databases were reviewed in accordance with ASTM E-1527 Standards to determine if the site or nearby surrounding properties are listed on these databases. The databases were searched for the areas within the ASTM recommended search distance, unless otherwise noted. Reviewed databases are listed below. A copy of the database report is included in Appendix E.

4.1 Federal National Priorities List (NPL) Facilities (Listed and De-Listed)

The subject site was not listed as a NPL hazardous waste facility. One NPL facility was listed within one mile of the subject site. The facility is Hudson River PCBs, mapped 0.20 miles west of the site. Based on the nature of this facility, impacts to the quality of soils or groundwater at the site are not anticipated as a result of this NPL facility.

4.2 Federal Comprehensive Environmental Response, Compensation and Liability Act (CERCLA) Hazardous Waste Facility List

The subject site was not listed as a CERCLA hazardous waste facility. Other than Hudson River PCBs, also listed as an NPL facility as noted above, no CERCLA hazardous waste facilities were listed within ½ mile of the subject site.

4.3 Federal Resource Conservation and Recovery Act (RCRA) Treatment, Storage and Disposal (TSD) Facilities List

The subject site was not listed as a RCRA TSD facility. No RCRA TSD facilities were listed within ½ mile of the subject site.

4.4 Federal RCRA Generators List and Corrective Action List

The subject site was not listed on the RCRA generator list. No immediately adjoining properties were listed as RCRA generator facilities.

The subject site was not listed as a RCRA Corrective Action facility. One RCRA Corrective Action facility was listed within one mile of the subject site. The facility is the US Military Watervliet Arsenal mapped 0.64 miles west of the site. The facility is located on the opposite side of the Hudson River and is therefore not anticipated to have an impact to the quality of soils or groundwater at the site.

4.5 Federal Emergency Response Notification System (ERNS) List

The subject site was not listed on the ERNS list.

4.6 Federal Institutional Control and Engineering Control Registries

The subject site was not listed on the Federal Institutional Control or Engineering Control registries.

4.7 State/Tribal Hazardous Waste Facility List

The subject site was not listed as a State or Tribal hazardous waste facility. Three (3) State hazardous waste facilities were listed within one mile of the subject site. The facilities are mapped over 0.8 miles from the site and two of the facilities are mapped on the opposite side of the Hudson River. Based on the separating distance, impacts to the quality of soils or groundwater at the site are not anticipated as a result of these facilities.

4.8 State/Tribal Solid Waste Facility List

The subject site was not listed on the State or Tribal solid waste facility list. Two (2) State listed solid waste facilities were listed within ½ mile of the subject site. Of the 2 facilities, one (1) is mapped on the opposite side of the Hudson River. The remaining facility is Troy SLF, City Hall, mapped 0.48 miles north-northeast of the site. The facility is listed as inactive. It is noted that the facility appears to be erroneously mapped as the address appears to be associated with the mailing address and not the physical location of the facility.

4.9 State Petroleum Bulk Storage (PBS) Tank and Chemical Bulk Storage (CBS) Facilities

The site was not listed on the State PBS or CBS facilities list. No immediately adjoining properties were listed on the State PBS or CBS facilities list.

4.10 State/Tribal Leaking Storage Tanks List

The site was not listed on the State or Tribal leaking storage tank list. Five (5) leaking storage tank incidents were listed within ½ mile of the site. Of the 5 leaking storage tank incidents, none are listed for facilities which adjoin the site and they have been issued a closed status.

4.11 State/Tribal Institutional Control and Engineering Control Registries

The subject site was not listed on State or Tribal Institutional Control or Engineering Control registries.

4.12 State/Tribal Voluntary Cleanup Program (VCP) List

The site was not listed on the state or tribal VCP list. One (1) VCP facility was listed within ½ mile of the site. The facility is 21 Adams Street, mapped 0.13 miles north-northwest of the site. According to the database report, the volunteer withdrew from the VCP.

4.13 State/Tribal Brownfields List

The site was not listed on the State or Tribal Brownfields list. Three (3) Brownfield facilities were listed within ½ mile of the site. Two of the facilities are mapped greater than ¼ mile from the site. The remaining facility is Rensselaer Iron Works (Former Scolite Property), Intersection of 1st Street and Madison Street between the Poesten kill Creek, mapped 0.13 miles south-southwest of the site. The facility appears to be listed as funded for a Phase I and Phase II ESA through the EPA Brownfield Program Assessment Grant. The facility is listed as a former foundry and a portion of the property has been used for scrap metal stockpiling. The facility does not appear to be located hydraulically up-gradient relative to the subject site.

4.14 State Spills Lists

No spills were listed for the subject site.

The following spills were listed for the immediately adjoining parcels:

- Spill No. 0007799, Nimo Transformer Ida Street, Ida Street between 2nd and 3rd Streets, adjoining the site to the southeast. According to the database report, a car struck a pole causing transformer oil to spill onto the soil. A hazmat crew reportedly cleaned the spill and confirmatory sample results were below 1 part per million. The spill was issued a closed status on January 31, 2001.
- Spill No. 9305584, Troy News, 274 2nd Street, adjoining the site to the east. According to the database report, a tractor trailer ripped a tank on the building causing a minor surface spill. Pads and speedi dry were applied by the Fire Department. A follow-up inspection showed the cleanup was complete and the spill was issued a closed status on March 1, 1994.
- Spill No. 9613072, Troy News, 274 2nd Street, adjoining the site to the east. According to the database report, impacted soil was identified during the removal of underground tanks. Monitoring wells were installed and

reportedly showed low levels of gasoline constituents. During subsequent sampling, free product was identified in the wells. The wells were reportedly pumped out periodically. The wells were sampled in 2007 and sample results reportedly indicated extremely low detections. The spill was issued a closed status on December 10, 2007.

- Spill No. 9113060, Nynex, Ida Street between 2nd and 3rd Street, adjoining the site to the southeast. According to the database report, a hydraulic line broke. The spill was reportedly contained on the road and sand was applied to the spill. The spill was issued a closed status on April 3, 1992.

5.0 RECORDS REVIEW AND INTERVIEWS

5.1 Previous Environmental Site Assessments

No previous environmental site assessments are reported to have been conducted for the subject site.

5.2 Aerial Photographs

Aerial photographs were reviewed for the years 1995, 2004, 2007 and 2015 from Google Earth. The site appears similar to current conditions in the 2015 photograph. Various construction equipment appears to be located on the site in the 2007 photograph consistent with the former use of the site as a heavy construction equipment rental company. The cold storage building does not appear to be located on the site in the 1995 or 2004 photographs. The aerial photographs are included in Appendix A as Figures 3A-3D. The boundaries depicted on the photographs are for schematic purposes only and do not represent the actual boundaries of the site.

5.3 Sanborn Fire Insurance Maps

Sanborn Fire Insurance Maps were reviewed for the years 1885, 1904, 1951, 1955, 1962, 1965 and 1971. The Sanborn Fire Insurance Maps Depict the following:

1885: A railroad bed traverses the site from the northeast to the southwest. Several buildings associated with a foundry are depicted on the southeastern corner of the site. Two unlabeled buildings are located on the southwestern portion of the site and two unlabeled buildings are located on the northern portion of the site. A stable and an unlabeled building are located on the northwestern portion of the site. A storage building and a building labeled as coke and sand are centrally located on the site.

1904: A railroad bed traverses the site from the northeast to the southwest. The southeastern corner of the site is occupied by Reynolds-Charlou Foundry Company and includes a foundry, sand house, stable, ovens and cupolas. Two dwellings, a shed and an outbuilding are depicted on the southwestern corner of the site. Two dwellings are depicted on the north side of the site along Jefferson Street. Empire Stove Works is depicted on the northeastern corner of the site and includes storage and office building as well as a vacant building.

1951: A railroad bed traverses the site from the northeast to the southwest and a railroad spur traverses the center of the site in a north-south orientation. The southeastern corner of the site is occupied by HJ Hardenburgh Feed and Fertilizer

and includes buildings labeled as feed and fertilizer, storage and an office. Two dwellings are depicted on the southwestern corner of the site. A junkyard containing a building labeled as scissors with an electric motor are depicted on the western side of the site. A building material warehouse is depicted on the northwest corner of the site. Two dwellings are depicted on the north side of the site along Jefferson Street. A material storage yard and a building material storage building are depicted on the northeastern corner of the site.

1955: The site appears similar to the 1951 Sanborn Map except the scissors building is no longer present, the building material storage building increased in size and a siding & roofing storage area is located to the north of the dwellings on the southwestern corner of the site.

1962 and 1965: A railroad bed traverses the site from the northeast to the southwest and a railroad spur traverses the center of the site in a north-south orientation. The southeastern corner of the site is occupied by a building containing feed and fertilizer, storage and an office. A building material warehouse is depicted on the northwest corner of the site. Two dwellings are depicted on the north side of the site along Jefferson Street. A roofing & siding material storage building with a storm window manufacturing area and building material storage building is depicted on the northeastern corner of the site. A building material warehouse is depicted on the western side of the site.

1971: The site appears similar to the 1962 and 1965 Sanborn Maps except the feed and fertilizer building is labeled as a metal warehouse.

The site appears to be located in an industrial area with railroad beds adjoining the site to the west in the 1950s to 1970s, auto storage and repair adjoining the site to the east in the 1950s to 1970s, auto wholesale warehouse adjoining the site to the north in the 1960s and 1970s, a foundry to the south of the site in the early 1900s and a paint and hardware warehouse to the south of the site in the 1950s to 1970s.

The Sanborn maps are included in Appendix A as Figures 4A-4G. The boundaries depicted on the maps are for schematic purposes only and do not represent the actual boundaries of the site.

5.4 Information From Local Official(s)

A Freedom of Information Law (FOIL) request was submitted to the City of Troy Clerk requesting documents from the following departments: Assessment, Building

Department, Historian, Engineering, Fire Department and Clerk. At the time of this report a response had not been received from the City of Troy. If pertinent information is received, it will be forwarded upon receipt.

Property assessment records were reviewed on-line from Landmax Data Systems. The site is classified as a storage warehouse. A 14,246 square foot building constructed in 1970 is listed for the site. Utilities for the site are listed as public water and sewer as well as natural gas and electricity. The site was sold from L. Hoffman to Bruce Perry in 1985.

5.5 Information From Health Department Official(s)

FOIL requests were submitted to the Rensselaer County Department of Health and New York State Department of Health to determine if the Departments of Health have records concerning soil or groundwater contamination for the subject site. The Rensselaer County of Health reported they do not possess records concerning the quality of groundwater, soil or surface water at the site. At the time of this report a response had not been received from the New York State Department of Health. If pertinent information is received, it will be forwarded upon receipt.

5.6 Information From Current or Former Property Owner(s)/Site Manager

Mr. Bruce Perry was the site contact for this assessment and acted as a representative of the current property owner. Mr. Perry was interviewed on the site at the time of the site visit and provided a tour of the site buildings and grounds. The site contact reported he purchased the site in 1985. STS Steel, a steel fabricating company, reportedly occupied the eastern site building in the mid to late 1980s. The building was then occupied by Mac Equipment, a heavy construction equipment rental company, and has been occupied by Protek Recycling since. The southwestern building was reportedly occupied by James Equipment in the 1980s followed by Siewert Equipment. Prior to 1985, the site was reportedly occupied by Hoffman Building Supplies.

The current property owner representative was not aware of environmental liens or activity/land or use limitations for the site. Other information from Mr. Perry is included in the appropriate sections of this report.

5.7 Information from the Site Occupants

The site is occupied by Siewert Equipment and Protek Recycling. The current owner of the site, Mr. Bruce Perry, acted as a representative of the site occupants.

Records of communication are included in Appendix D.

6.0 SITE RECONNAISSANCE

6.1 Conditions of the Reconnaissance

6.1.1 Site Contact(s)

Mr. Bruce Perry, the current site owner, was the site contact and was present during the site visit.

6.1.2 Date of Visit

The site reconnaissance was conducted on Wednesday, January 17, 2018 by Ms. Brittany Winslow of C.T. Male Associates. During the site visit the weather was approximately 25°F with overcast skies and snow.

6.1.3 Areas Observed

The site and surrounding areas were observed from First Street, Second Street, Ida Street, Jefferson Street and the approximate site boundaries. The central areas of the site were traversed and site buildings were entered. Photographs taken during the site visit are included in Appendix B.

6.1.4 Limiting Conditions

Approximately 4 inches of snow covered the ground surface obstructing visual observations of the ground. Observations of the floor surface within the eastern site building were limited due to the storage of materials.

6.2 Polychlorinated Biphenyl-Containing (PCB)/Liquid Containing Equipment

A pole mounted transformer was identified on the west side of the site along First Street. PCB related labeling was not identified at the time of the site visit. Evidence of leakage from the transformer was not identified at the time of the site visit.

No capacitors or hydraulic lifts were identified on the site during the site visit.

6.3 Site Drainage

6.3.1 Site Catch Basins and Discharge Location(s)

A stormwater catch basin is reportedly located within the parking lot; however, the catch basin could not be identified due to snow cover and parked vehicles. The catch basin is reportedly connected to the municipal stormwater sewer system.

6.3.2 Site Surface Water Bodies/ Areas

No surface water bodies were identified on the site during the site visit.

6.3.3 Building Floor Drains and Discharge Location(s)

A floor drain was identified in a bay within the southwestern site building. The site contact reported the bay was constructed at ground level to allow trucks to back into the building; however, the bay is currently used for storage. The site contact was unaware of the discharge location of the drain and is unaware of the drain being used since he purchased the property in 1985. Evidence of staining or sheens was not identified within the floor drain at the time of the site visit.

6.3.4 Dry Wells and Sumps

The site contact reported he installed a dry well in the concrete slab of the former building located on the northeastern portion of the site. The dry well is reportedly used for stormwater. Evidence of staining or sheens was not identified in the dry well at the time of the site visit.

No sumps were identified on the site during the site visit. According to the site contact, no sumps are located on the site.

6.4 Site Waste Profile

6.4.1 Solid Wastes/Waste Deposits (Piles/Pits/Landfills/Lagoons)

Packaging wastes and typical office type trash is disposed of in four dumpsters located on-site. The dumpsters are serviced by County Waste. Scrap metal generated from Protek Recycling is collected in a roll off dumpster located on the west side of the eastern building. The scrap metal dumpster is serviced by NH Kelman, Inc.

No waste deposits were identified on the site during the site visit. The site contact was not aware of waste deposits being located on the site.

6.4.2 Sludges (Generation/Storage/Disposal)

No sludge wastes were identified on the site during the site visit. According to the site contact, no sludges are generated, stored or disposed of on the site.

6.4.3 Liquids (Generation/Storage/Disposal)

Three (3) 55 gallon drums and ten (10) 5 gallon containers of raw lubricant were identified within the service area of the southwestern building. The site contact reported approximately two (2) 55 gallon drums of waste lubricant are generated each year and are removed from the site for proper disposal by Heritage-Crystal Clean. Evidence of leakage from the drums was not identified on the site at the time of the site visit.

6.4.4 Wastewater Discharge(s)

No wastewater discharges were identified on the site during the site visit. According to the site contact, no wastewater is generated on the site.

6.4.5 Waste Lagoons or Disposal Pits (Current and Historic)

No waste lagoons or disposal pits were identified on the site during the site visit. According to the site contact, no current or historic waste lagoons or disposal pits are located on the site.

6.4.6 On-site Septic Systems

No septic systems were identified on the site during the site visit. The site is reportedly connected to the City of Troy municipal sewer system.

6.4.7 Drums/Containers

Three (3) 55 gallon drums and ten (10) 5 gallon containers of lubricant were identified within the service area of the southwestern building as noted above. Evidence of leakage from the drums or containers was not identified on the site at the time of the site visit.

6.5 Underground Storage Tanks (USTs) and/or Above Ground Storage Tanks (ASTs)

No underground or above ground storage tanks were identified on the site during the site visit. According to the site contact, no tanks are or have been located on the site.

6.6 Observed Evidence of Potential or Known Site Contamination

6.6.1 Evidence of Soil Contamination/Liquid Discharges

Evidence of soil contamination or liquid discharges was not identified on the site during the site visit. Stressed vegetation was not identified on the site during the site visit. The site contact was not aware of soil or groundwater contamination from either on-site or off-site sources.

6.6.2 Soil or Surface Disturbances

No soil or surface disturbances were identified on the site during the site visit.

7.0 FINDINGS, OPINION AND CONCLUSIONS

7.1 Findings

The building located on the southwestern portion of the property is occupied by Siewert Equipment and the building on the eastern portion of the property is currently occupied by Protek Recycling. Siewert Equipment uses the site for sales and service of water and wastewater equipment including pumps, mixers and process equipment. Protek Recycling is an electronic recycling company. Electronics are received, dismantled then removed from the site.

STS Steel, a steel fabricating company, reportedly occupied the eastern site building in the mid to late 1980s. The building was then occupied by Mac Equipment, a heavy construction equipment rental company, and has been occupied by Protek Recycling for approximately 3 years. The southwestern building was occupied by James Equipment in the 1980s followed by Siewert Equipment.

The site contact reported the site was occupied by Hoffman Building Supplies prior to purchasing the site in 1985.

A railroad bed traversed the site in a northeast to southwest orientation since at least the late 1800s until at least the early 1970s. The site was used for a variety of uses including a foundry in the late 1800s and early 1900s, a junkyard in the 1950s, a feed and fertilizer business from the 1950s to 1960s and building materials warehouses from at least the 1950s to 1970s.

The site was not listed within the environmental databases report. Multiple facilities were listed within the database report within the specified search radii. Although there may be degradation to the quality of soils and/or groundwater in the site area, direct impacts to the quality of soils or groundwater at the site were not identified from these listed facilities based on information provided within the database report.

A floor drain was identified in a bay within western site building. The site contact reported the bay was constructed at ground level to allow trucks to back into the building; however, the bay is currently used for storage. The site contact was unaware of the discharge location of the drain and is unaware of the drain being used since he purchased the property in 1985. Evidence of staining or sheens was not identified within the floor drain at the time of the site visit.

The site contact reported he installed a dry well in the concrete slab of the former building located on the northeastern portion of the site. The dry well is reportedly used for stormwater. Evidence of staining or sheens was not identified in the dry well at the time of the site visit.

Three (3) 55 gallon drums of lubricant were identified within the service area of the southwestern building. The site contact reported approximately two (2) 55 gallon drums of waste lubricant are generated each year and are removed from the site for proper disposal by Heritage-Crystal Clean. Evidence of leakage from the drums was not identified on the site at the time of the site visit.

7.2 Opinion

It is our opinion that the information and data collected during this Phase I ESA indicates the possible presence of hazardous substances or petroleum product within the site under conditions which indicate an existing release, past release or material threat of a release. This opinion is based on the historical use of the site as a foundry, junkyard, railroad bed, feed and fertilizer business and steel fabricator. The former use, storage and disposal practices of these former site tenants are unknown.

7.3 Conclusions

C.T. Male Associates has completed a Phase I ESA for the Poesten Kill Place Site in general conformance with the scope and limitations of ASTM Practice E 1527. This assessment has revealed no evidence of recognized environmental conditions in connection with the property except for the following:

- The site has been used for industrial uses since at least the late 1800s including the use of the site as a foundry, junkyard, railroad bed, fertilizer business and steel fabricator business.

7.4 Opinion Regarding Further Inquiry

Based on the findings of this ESA, further assessment would be necessary to determine if there have been impacts to the quality of soils and/or groundwater at the site as a result of the historical use as foundry, junkyard, fertilizer business, railroad bed and steel fabrication shop. A Phase II Environmental Site Assessment would be necessary to further characterize the subject site. The Phase II ESA would include surface soil sampling as well as a subsurface investigation including the

advancement of soil borings & monitoring wells and the sampling & analysis of soil and/or groundwater.

8.0 DEVIATIONS AND ADDITIONAL SERVICES

Deletions or deviations from the ASTM E 1527-13, Standard Practice for Environmental Site Assessments: Phase I Environmental Site Assessment Process, are described in Section 1.0 of this report.

No additional services beyond the scope of ASTM E 1527-13, Standard Practice for Environmental Site Assessments: Phase I Environmental Site Assessment Process were completed in conjunction with this Phase I ESA.

9.0 SIGNATURES

We declare that, to the best of our professional knowledge and belief we meet the definition of Environmental Professional as defined in 312.21 of 40 CFR Part 312. And we have the specific qualifications based on education, training, and experience to assess a property of the nature, history, and setting of the subject property. We developed and performed the all appropriate inquiries in conformance with the standards and practices set forth in 40 CFR Part 312. Resumes are included in Appendix F.

Respectfully submitted,
C.T. MALE ASSOCIATES



Brittany Winslow
Environmental Scientist

Reviewed and Approved By:



Aimee Smith
Sr. Environmental Scientist

asg
K:\Projects\177766\Env\R Poesten Kill Place ESA.doc

10.0 REFERENCES

PEOPLE AND AGENCIES CONTACTED

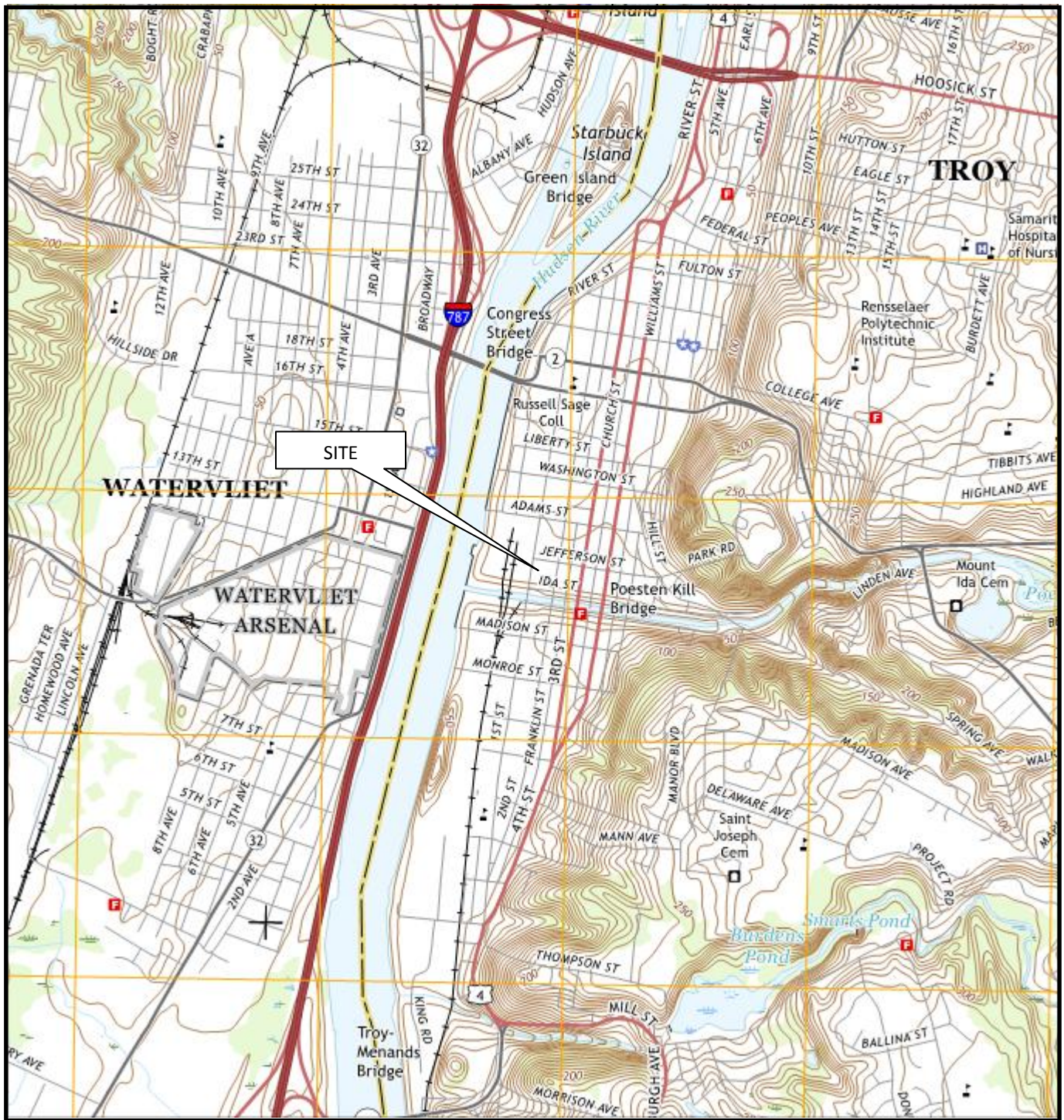
- The Community Builders, Ms. Susan McCann
- Current property owner, Mr. Bruce Perry
- City of Troy Clerk
- City of Troy Historian
- City of Troy Building Department
- City of Troy Assessor's Office
- City of Troy Fire Department
- Rensselaer County Department of Health
- New York State Department of Health

DOCUMENTS REVIEWED

- Aerial Photographs of the Troy South, NY Quadrangle for the years: 1995, 2004, 2007 and 2015. Courtesy of Google Earth.
- Environmental FirstSearch™ Report provided by Environmental Data Resources, Inc.
- Fire Insurance Maps from the Sanborn Map Company Archives. Late 19th Century to 1990: New York University Publications of America. Bethesda, Maryland.
- On-line assessment records provided by Landmax Data Systems.
- Title report prepared by Sneeringer Monahan Provost Redgrave Title Agency, Inc.
- United States Department of Agriculture, Natural Resource Conservation Service, Web Soil Survey.
- United States Geological Survey Topographic Map of the Troy South, NY Quadrangle, 2016, 7.5 Minute Series.


APPENDIX A

Figures/Maps



MAP REFERENCE

United States Geological Survey
7.5 Minute Series Topographic Map
Quadrangle: Troy South, NY
Date: 2016



C.T. MALE ASSOCIATES

ENGINEERING, SURVEYING, ARCHITECTURE & LANDSCAPE ARCHITECTURE, D.P.C.

50 CENTURY HILL DRIVE
LATHAM, NY 12110

FIGURE 1 - SITE LOCATION MAP

CITY OF TROY

RENSSELAER COUNTY

SCALE: 1:2,000±

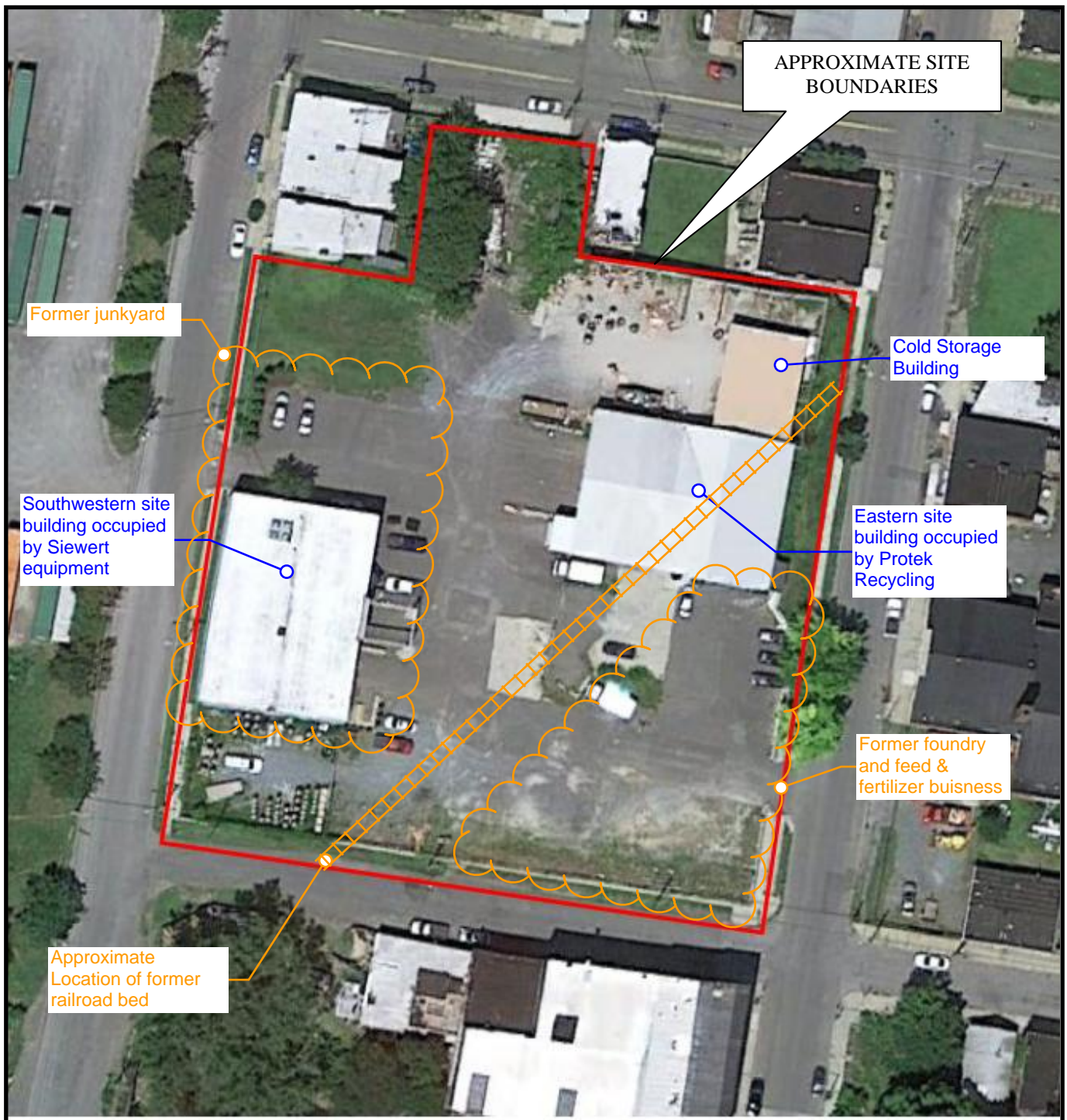
DRAFTER: BAW

PROJECT No: 17.7766


The locations and features depicted on this map are approximate and do not represent an actual survey.

FIGURE 2

Site Plan Map



MAP REFERENCE
2016 Aerial Photograph



C.T. MALE ASSOCIATES

ENGINEERING, SURVEYING, ARCHITECTURE & LANDSCAPE ARCHITECTURE, D.P.C.

50 CENTURY HILL DRIVE
LATHAM, NY 12110

FIGURE 2 – SITE PLAN MAP

CITY OF TROY

RENSSELAER COUNTY, NY

SCALE: NTS

DRAFTER: BAW

PROJECT No: 17.7766

The locations and features depicted on this map are approximate and do not represent an actual survey.

FIGURES 3A-3D

Aerial Photographs



1995



Image © 2017 New York GIS

©2010 Google

2004



Image © 2017 New York GIS

©2010 Google

2007



2015

FIGURES 4A-4G

Sanborn Fire Insurance Maps



244-246 First Street

244-246 First Street

Troy, NY 12180

Inquiry Number: 5146805.5

December 28, 2017

Certified Sanborn® Map Report



6 Armstrong Road, 4th floor
Shelton, CT 06484
Toll Free: 800.352.0050
www.edrnet.com

Certified Sanborn® Map Report

12/28/17

Site Name:

244-246 First Street
244-246 First Street
Troy, NY 12180
EDR Inquiry # 5146805.5

Client Name:

C.T. Male Associates
50 Century Hill Drive
Latham, NY 12110
Contact: Brittany Winslow



The Sanborn Library has been searched by EDR and maps covering the target property location as provided by C.T. Male Associates were identified for the years listed below. The Sanborn Library is the largest, most complete collection of fire insurance maps. The collection includes maps from Sanborn, Bromley, Perris & Browne, Hopkins, Barlow, and others. Only Environmental Data Resources Inc. (EDR) is authorized to grant rights for commercial reproduction of maps by the Sanborn Library LLC, the copyright holder for the collection. Results can be authenticated by visiting www.edrnet.com/sanborn.

The Sanborn Library is continually enhanced with newly identified map archives. This report accesses all maps in the collection as of the day this report was generated.

Certified Sanborn Results:

Certification # FB29-4105-91E6
PO # NA
Project 244-246 First Street

Maps Provided:

1971
1965
1962
1955
1951
1904
1885



Sanborn® Library search results

Certification #: FB29-4105-91E6

The Sanborn Library includes more than 1.2 million fire insurance maps from Sanborn, Bromley, Perris & Browne, Hopkins, Barlow and others which track historical property usage in approximately 12,000 American cities and towns. Collections searched:

- ☒ Library of Congress
- ☒ University Publications of America
- ☒ EDR Private Collection

The Sanborn Library LLC Since 1866™

Limited Permission To Make Copies

C.T. Male Associates (the client) is permitted to make up to FIVE photocopies of this Sanborn Map transmittal and each fire insurance map accompanying this report solely for the limited use of its customer. No one other than the client is authorized to make copies. Upon request made directly to an EDR Account Executive, the client may be permitted to make a limited number of additional photocopies. This permission is conditioned upon compliance by the client, its customer and their agents with EDR's copyright policy; a copy of which is available upon request.

Disclaimer - Copyright and Trademark Notice

This Report contains certain information obtained from a variety of public and other sources reasonably available to Environmental Data Resources, Inc. It cannot be concluded from this Report that coverage information for the target and surrounding properties does not exist from other sources. NO WARRANTY EXPRESSED OR IMPLIED, IS MADE WHATSOEVER IN CONNECTION WITH THIS REPORT. ENVIRONMENTAL DATA RESOURCES, INC. SPECIFICALLY DISCLAIMS THE MAKING OF ANY SUCH WARRANTIES, INCLUDING WITHOUT LIMITATION, MERCHANTABILITY OR FITNESS FOR A PARTICULAR USE OR PURPOSE. ALL RISK IS ASSUMED BY THE USER. IN NO EVENT SHALL ENVIRONMENTAL DATA RESOURCES, INC. BE LIABLE TO ANYONE, WHETHER ARISING OUT OF ERRORS OR OMISSIONS, NEGLIGENCE, ACCIDENT OR ANY OTHER CAUSE, FOR ANY LOSS OF DAMAGE, INCLUDING, WITHOUT LIMITATION, SPECIAL, INCIDENTAL, CONSEQUENTIAL, OR EXEMPLARY DAMAGES. ANY LIABILITY ON THE PART OF ENVIRONMENTAL DATA RESOURCES, INC. IS STRICTLY LIMITED TO A REFUND OF THE AMOUNT PAID FOR THIS REPORT. Purchaser accepts this Report "AS IS". Any analyses, estimates, ratings, environmental risk levels or risk codes provided in this Report are provided for illustrative purposes only, and are not intended to provide, nor should they be interpreted as providing any facts regarding, or prediction or forecast of, any environmental risk for any property. Only a Phase I Environmental Site Assessment performed by an environmental professional can provide information regarding the environmental risk for any property. Additionally, the information provided in this Report is not to be construed as legal advice. Copyright 2017 by Environmental Data Resources, Inc. All rights reserved. Reproduction in any media or format, in whole or in part, of any report or map of Environmental Data Resources, Inc., or its affiliates, is prohibited without prior written permission.

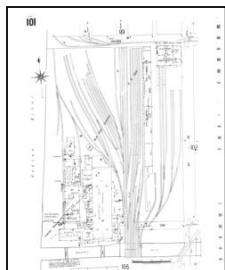
EDR and its logos (including Sanborn and Sanborn Map) are trademarks of Environmental Data Resources, Inc. or its affiliates. All other trademarks used herein are the property of their respective owners.

Sanborn Sheet Key

This Certified Sanborn Map Report is based upon the following Sanborn Fire Insurance map sheets.



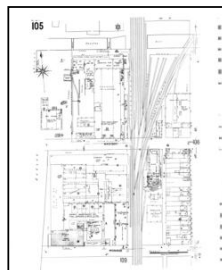
1971 Source Sheets




Volume 2, Sheet 101
1971



Volume 2, Sheet 102
1971

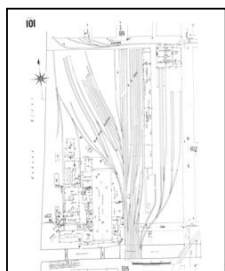


Volume 2, Sheet 105
1971



Volume 2, Sheet 106
1971

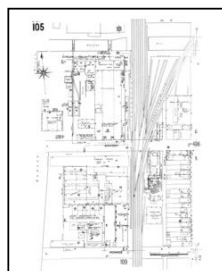
1965 Source Sheets




Volume 2, Sheet 101
1965



Volume 2, Sheet 102
1965

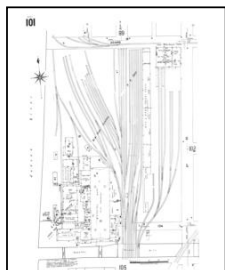


Volume 2, Sheet 105
1965



Volume 2, Sheet 106
1965

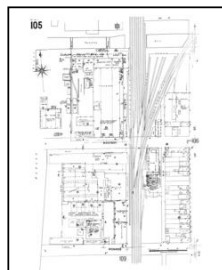
1962 Source Sheets




Volume 2, Sheet 101
1962



Volume 2, Sheet 102
1962

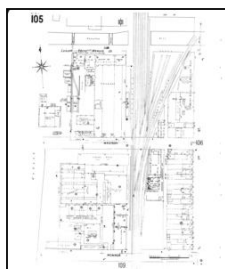


Volume 2, Sheet 105
1962




Volume 2, Sheet 106
1962

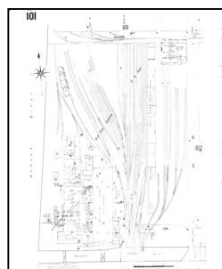
1955 Source Sheets



Volume 2, Sheet 105
1955



Volume 2, Sheet 106
1955



Volume 2, Sheet 101
1955



Volume 2, Sheet 102
1955

Sanborn Sheet Key


This Certified Sanborn Map Report is based upon the following Sanborn Fire Insurance map sheets.



1951 Source Sheets



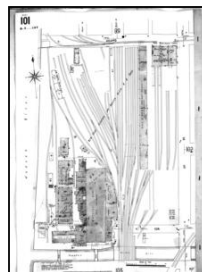
Volume 2, Sheet 102
1951



Volume 2, Sheet 105
1951

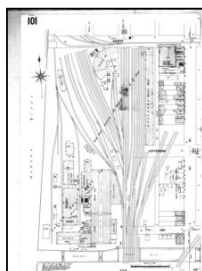


Volume 2, Sheet 106
1951



Volume 2, Sheet 101
1951


1904 Source Sheets



Volume 2, Sheet 101
1904



Volume 2, Sheet 102
1904



Volume 2, Sheet 105
1904



Volume 2, Sheet 106
1904

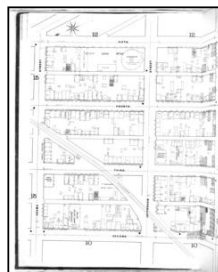
1885 Source Sheets



Volume 1, Sheet 10
1885



Volume 1, Sheet 10
1885



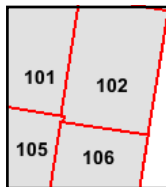
Volume 1, Sheet 11
1885




Volume 1, Sheet 11
1885



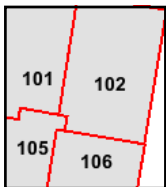
Copyright 1971

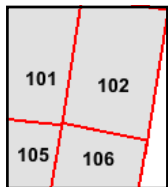
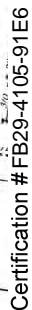


5146805 - 5 page 5

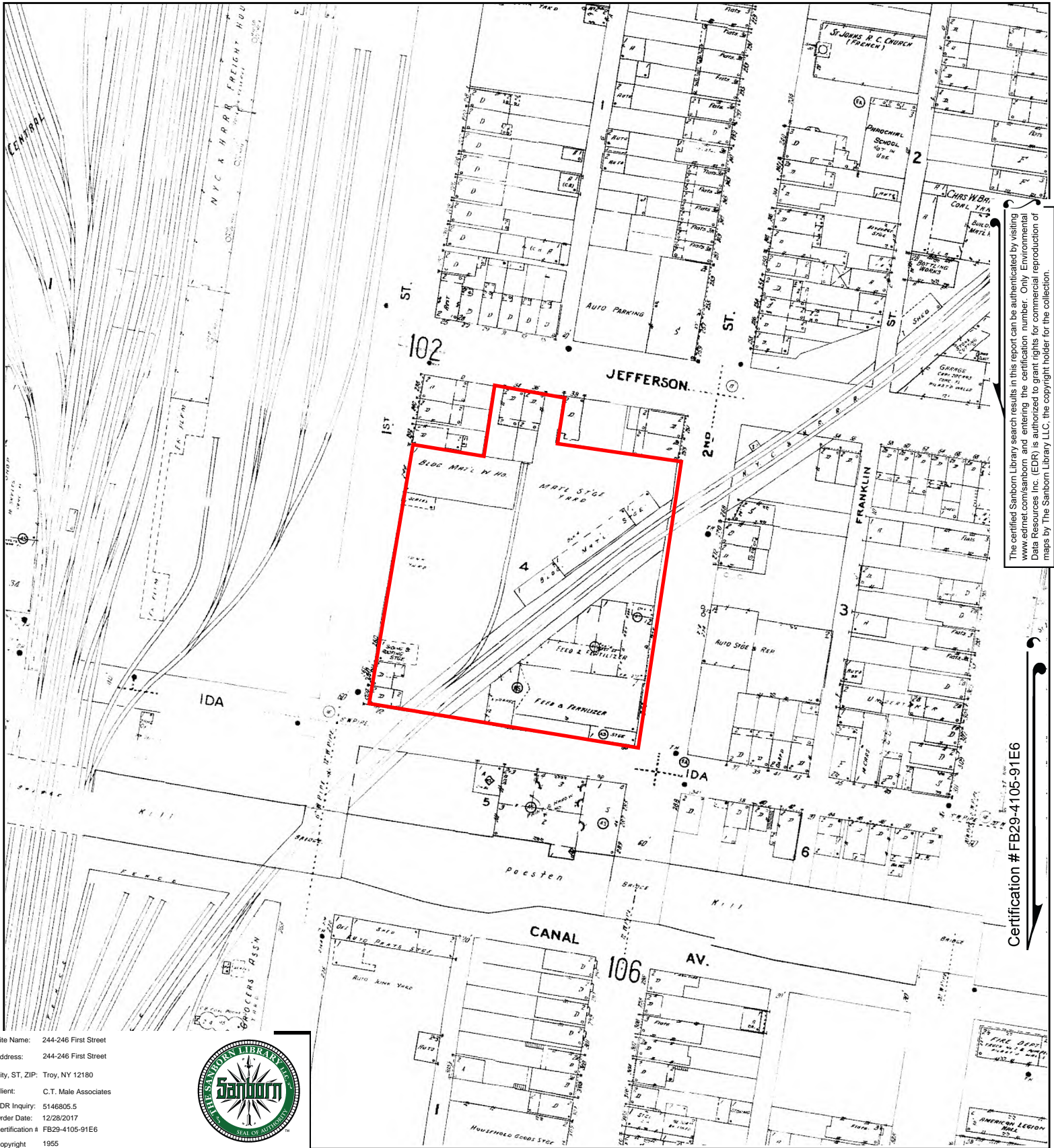


Certification #FB29-4105-91E6





5146805 - 5 page 7



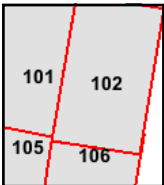
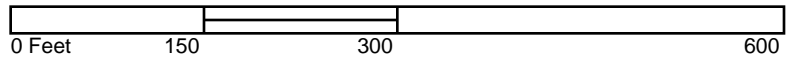
The certified Sanborn Library search results in this report can be authenticated by visiting www.edrnet.com/sanborn and entering the certification number. Only Environmental Data Resources Inc. (EDR) is authorized to grant rights for commercial reproduction of maps by The Sanborn Library LLC, the copyright holder for the collection.

Certification # FB29-4105-91E6

Site Name: 244-246 First Street
 Address: 244-246 First Street
 City, ST, ZIP: Troy, NY 12180
 Client: C.T. Male Associates
 EDR Inquiry: 5146805.5
 Order Date: 12/28/2017
 Certification # FB29-4105-91E6
 Copyright 1955

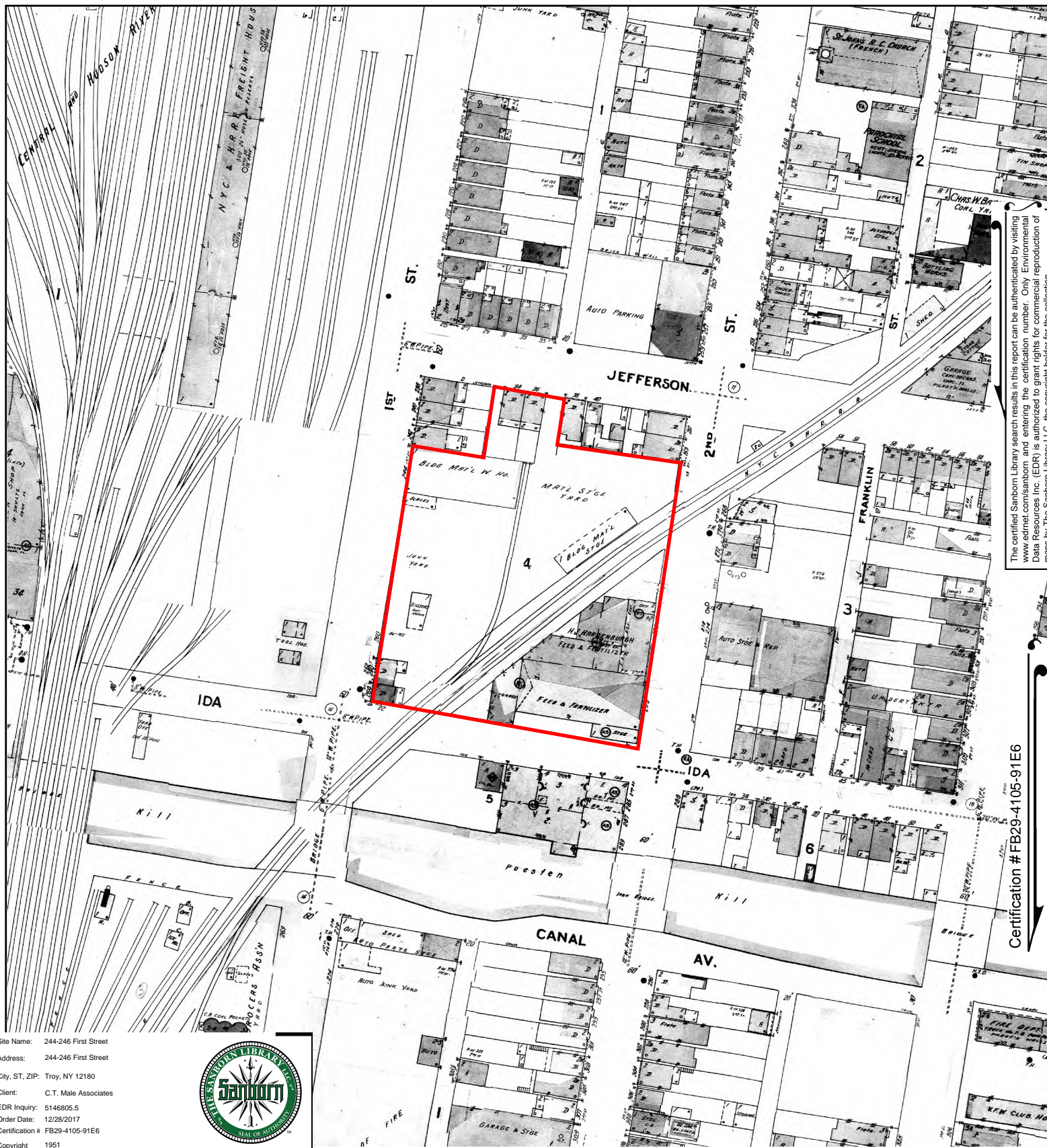


This Certified Sanborn Map combines the following sheets.
 Outlined areas indicate map sheets within the collection.



Volume 2, Sheet 102
 Volume 2, Sheet 101
 Volume 2, Sheet 106
 Volume 2, Sheet 105





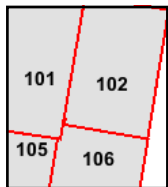
The certified Sanborn Library search results in this report can be authenticated by visiting www.edrnet.com/sanborn and entering the certification number. Only Environmental Data Resources Inc. (EDR) is authorized to grant rights for commercial reproduction of maps by The Sanborn Library LLC, the copyright holder for the collection.

Certification #FB29-4105-91E6

Site Name: 244-246 First Street
Address: 244-246 First Street
City, ST, ZIP: Troy, NY 12180
Client: C.T. Male Associates
EDR Inquiry: 5146805.5
Order Date: 12/28/2017
Certification # FB29-4105-91E6
Copyright 1951



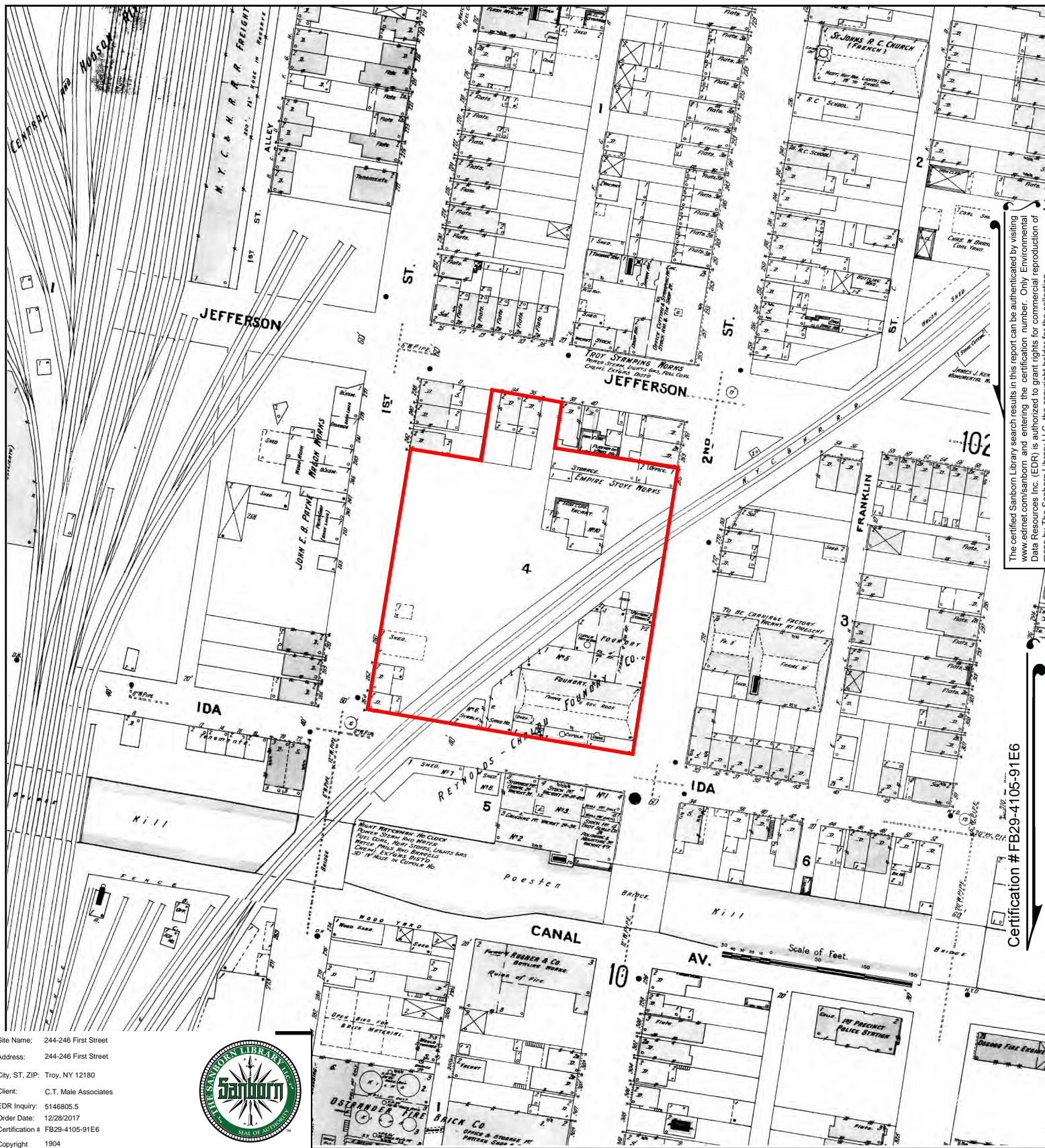
This Certified Sanborn Map combines the following sheets.
Outlined areas indicate map sheets within the collection.



Volume 2, Sheet 101
Volume 2, Sheet 106
Volume 2, Sheet 105
Volume 2, Sheet 102

0 Feet 150 300 600





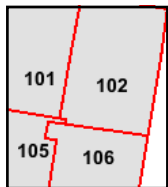
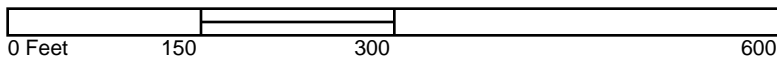
The certified Sanborn Library search results in this report can be authenticated by visiting www.edrnet.com/sanborn and entering the certification number. Only Environmental Data Resources Inc. (EDR) is authorized to grant rights for commercial reproduction of maps by The Sanborn Library LLC, the copyright holder for the collection.

Certification #FB29-4105-91E6

Site Name: 244-246 First Street
 Address: 244-246 First Street
 City, ST, ZIP: Troy, NY 12180
 Client: C.T. Male Associates
 EDR Inquiry: 5146805.5
 Order Date: 12/28/2017
 Certification # FB29-4105-91E6
 Copyright 1904

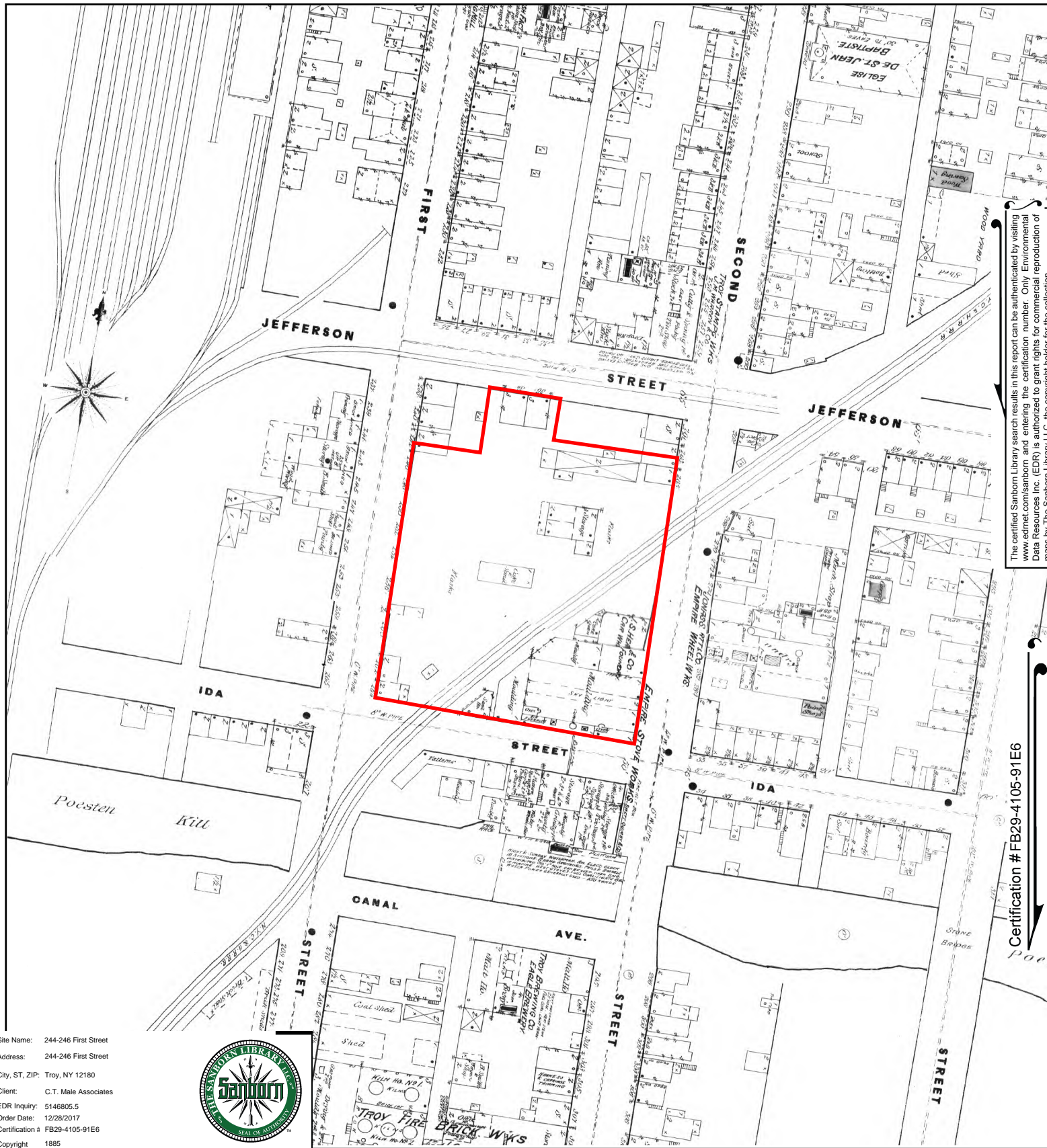


This Certified Sanborn Map combines the following sheets.
 Outlined areas indicate map sheets within the collection.



Volume 2, Sheet 106
 Volume 2, Sheet 105
 Volume 2, Sheet 102
 Volume 2, Sheet 101





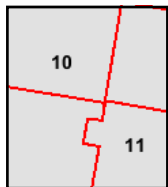
The certified Sanborn Library search results in this report can be authenticated by visiting www.edrnet.com/sanborn and entering the certification number. Only Environmental Data Resources Inc. (EDR) is authorized to grant rights for commercial reproduction of maps by The Sanborn Library LLC, the copyright holder for the collection.

Certification #FB29-4105-91E6

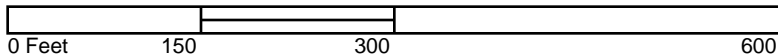
Site Name: 244-246 First Street
 Address: 244-246 First Street
 City, ST, ZIP: Troy, NY 12180
 Client: C.T. Male Associates
 EDR Inquiry: 5146805.5
 Order Date: 12/28/2017
 Certification # FB29-4105-91E6
 Copyright 1885



This Certified Sanborn Map combines the following sheets.
 Outlined areas indicate map sheets within the collection.



Volume 1, Sheet 11
 Volume 1, Sheet 11
 Volume 1, Sheet 10
 Volume 1, Sheet 10



APPENDIX B

Site Visit Photographs



01 North side of southwestern building.JPG



02 East side of southwestern building.JPG



03 South side of the southwestern building.JPG



04 office area of southwestern building.JPG



05 Offices.JPG



06 Service area.JPG



07 Drums and containers.JPG



08 Natural gas furnace.JPG



09 Ceiling mounted heater.JPG



10 Western side of eastern site building.JPG



11 Eastern side of eastern site building.JPG



12 South side of eastern site building.JPG



13 Interior of eastern site building.JPG



14 Interior of eastern site building.JPG



15 Office area in eastern site building.JPG



16 Dismantled electronics in eastern site building.JPG



17 Dismantling area in eastern site building.JPG



18 Bay with floor drains in the eastern site building.JPG



19 Floor drain in the eastern site building.JPG



20 Cold Storage area.JPG



21 Scrap metal dumpster.JPG



22 Ceiling mounted heater in eastern site building.JPG



23 Southern portion of the site.JPG



24 Northern portion of the site.JPG

APPENDIX C

User Questionnaire

USER QUESTIONNAIRE

In order to qualify for one of the Landowner Liability Protections (LLP) offered by the Small Business Liability Relief and Brownfields Revitalization Act of 2001, (the "Brownfields Amendments"), the user must provide the following information. Failure to provide this information could result in a determination that "all appropriate inquiry" is not complete.

Section 1

Yes No

(1) Environmental cleanup liens that are filed or recorded against the site (40 CFR 312.25)

Are you aware of any environmental cleanup liens against the property that are filed or recorded under federal, tribal, state or local law?*

☐ ☒

(2) Activity and land use limitations that are in place on the site or that have been filed or recorded in a registry (40 CFR 312.26)

Are you aware of any activity use limitations such as engineering controls, land use restrictions, or institutional controls that are in place at the site and/or have been filed or recorded in a registry under federal, tribal, state or local law? *

☐ ☐

(3) Specialized knowledge or experience of the person seeking to qualify for the LLP (40 CFR 312.28)

As the user of this ESA do you have any specialized knowledge or experience related to the property or nearby properties? For example, are you involved in the same line of business as the current or former occupants of the subject site or adjoining property so that you would have specialized knowledge of the chemicals and processes used by this type of business?

☐ ☒

(4) Relationship of the purchase price to the fair market value of the property if it were not contaminated (40 CFR 312.29)

Does the purchase price being paid for this property reasonably reflect the fair market value of the property? If you conclude that there is a difference, have you considered whether the lower purchase price is because contamination is known or believed to be present at the property? ☐ Check here if not applicable (i.e. This ESA is not being prepared pursuant to the sale of the property.)

☐ ☐

5) Commonly known or reasonably ascertainable information about the property (40 CFR 312.30)

Are you aware of commonly known or reasonably ascertainable information about the property that would help the environmental professional to identify conditions indicative of release or threatened releases? For example, as user,

- (a) Do you know the past uses of the property? (Railroad Easement - former line) ☐ ☐
- (b) Do you know the specific chemicals that are present or once were present at the property? ☐ ☒
- (c) Do you know of spills or other chemical releases that have taken place on the property? ☐ ☒
- (d) Do you know of any environmental cleanups that have taken place at the property? ☐ ☒

(6) The degree of obviousness of the presence or likely presence of contamination at the property, and the ability to detect the contamination by appropriate investigation (40 CFR 312.31)

As the user of this ESA, based on your knowledge and experience related to the property, are there any obvious indicators that point to the presence or likely presence of contamination at the property? Just rail line and electronics recycling business ☐ ☐

* It is recommended that the user engage a title company or title professional to undertake a review of reasonably ascertainable recorded land title records and lien records for environmental liens or activity and use limitations recorded against or related to the property to satisfy items 1 and 2 of this questionnaire and to establish a chain of ownership of the property.

If any shaded boxes are checked, please provide additional information on page 2.

Section 2: Additional Information:

1. Reason why Phase I ESA is required:


Pre - purchase investigation and
Financing Apps

2. Other User Provided Information

Provide previous environmental site assessments, environmental monitoring reports, tank closure reports etc. *and describe in detail if you checked any shaded boxes on page one (i.e. answered "Yes" for questions 1, 2, 3, 5 or 6 or if you answered "No" to question 4).*

User Name/Company: The Community Builders, Inc.

Address: 90 State Street, Suite 602
Albany, New York 12207

User Signature:  Date 01/08/18

Printed Name: Susan McCann, Authorized Agent

CONSULT YOUR LAWYER BEFORE SIGNING THIS INSTRUMENT—THIS INSTRUMENT SHOULD BE USED BY LAWYERS ONLY.

THIS INDENTURE, made the 26th day of July nineteen hundred and Eighty Five

BETWEEN LILLIANMAE HOFFMAN residing at 11C Downing Square, Regency Park, Guilderland, New York, 12084

party of the first part, and ^{E.} BRUCE PERRY residing at Prospect Avenue, Averill Park, New York (no street address)


party of the second part,

WITNESSETH, that the party of the first part, in consideration of Ten Dollars and other valuable consideration paid by the party of the second part, does hereby grant and release unto the party of the second part, the heirs or successors and assigns of the party of the second part forever,

ALL that certain plot, piece or parcel of land, with the buildings and improvements thereon erected, situate, ~~lying and being in the~~ more particularly described in Schedule A, attached hereto and incorporated herein.

OFFICE OF
RENSSELAER COUNTY CLERK
AUG 1 12 47 PM '85
TROY, N. Y.

000012



TOGETHER with all right, title and interest, if any, of the party of the first part of, in and to any streets and roads abutting the above-described premises to the center lines thereof; TOGETHER with the appurtenances and all the estate and rights of the party of the first part in and to said premises; TO HAVE AND TO HOLD the premises herein granted unto the party of the second part, the heirs or successors and assigns of the party of the second part forever.

AND the party of the first part, in compliance with Section 13 of the Lien Law, covenants that the party of the first part will receive the consideration for this conveyance and will hold the right to receive such consideration as a trust fund to be applied first for the purpose of paying the cost of the improvement and will apply the same first to the payment of the cost of the improvement before using any part of the total of the same for any other purpose.

The word "party" shall be construed as if it read "parties" whenever the sense of this indenture so requires.

IN WITNESS WHEREOF, the party of the first part has duly executed this deed the day and year first above written.

IN PRESENCE OF:

Lillianmae Hoffman
LILLIANMAE HOFFMAN

STATE OF NEW YORK, COUNTY OF Rensselaer

On the 26th day of July 1985, before me personally came

LILLIANMAE HOFFMAN

to me known to be the individual described in and who executed the foregoing instrument, and acknowledged that she executed the same.

Richard Decatur, Jr.
Notary Public

R. RICHARD DECATUR, JR.
NOTARY PUBLIC, State of New York
Residing in Rensselaer County
Commission Expires March 30, 1988

STATE OF NEW YORK, COUNTY OF

On the day of 19 , before me personally came

to me known to be the individual described in and who executed the foregoing instrument, and acknowledged that executed the same.

STATE OF NEW YORK, COUNTY OF

On the day of 19 , before me personally came to me known, who, being by me duly sworn, did depose and say that he resides at No.

that he is the of

, the corporation described in and which executed the foregoing instrument; that he knows the seal of said corporation; that the seal affixed to said instrument is such corporate seal; that it was so affixed by order of the board of directors of said corporation, and that he signed his name thereto by like order.

STATE OF NEW YORK, COUNTY OF

On the day of 19 , before me personally came to me known, who, being by me duly sworn, did depose and say that he resides at No.

that he is the of

, the corporation described in and which executed the foregoing instrument; that he knows the seal of said corporation; that the seal affixed to said instrument is such corporate seal; that it was so affixed by order of the board of directors of said corporation, and that he signed his name thereto by like order.

Bargain and Sale Deed

WITHOUT COVENANT AGAINST GRANTOR'S ACTS

TITLE No.

SECTION

BLOCK

LOT

COUNTY OR TOWN

TO

Recorded at Request of American Title Insurance Company

RETURN BY MAIL TO:

Steven D. Fan
Executive Park Tower
Albany, New York 12203

Zip No.

STANDARD FORM OF
NEW YORK BOARD OF TITLE UNDERWRITERS

Distributed by



GUARANTEED TITLE DIVISION

A Member of The Continental Insurance Companies

RESERVE THIS SPACE FOR USE OF RECORDING OFFICE

STATE OF NEW YORK,
RENSSELAER COUNTY:

RECORDED ON THE 1 DAY

OF Aug 19 85 AT 1247

O'CLOCK IN THE PM 1379 OF

Deeds AT PAGE 110 AND

EXAMINED.

John Bruner CLERK

SCHEDULE "A"

ALL THAT CERTAIN LOT, PIECE OR PARCEL of land situate, lying and being in the City of Troy, County of Rensselaer, and State of New York, bounded and described as follows:

BEGINNING at the point of intersection of the North line of Ida Street with the East line of First Street, thence North along the East line of First Street a distance of 275 feet to a point; thence easterly on a line parallel to Ida Street a distance of 72.83 feet to a point; thence northerly on a line parallel to First Street a distance of 75 feet to a point in the southerly line of Jefferson Street; thence easterly along the southerly line of Jefferson Street a distance of 77.7 feet to a point; thence southerly on a line parallel to First Street a distance of 50 feet to a point; thence easterly on a line parallel to Ida Street a distance of 130 feet to a point in the westerly line of Second Street; thence southerly along the westerly line of Second Street a distance of 300 feet to the intersection of the westerly line of Second Street with the northerly line of Ida Street; thence westerly along the northerly line of Ida Street a distance of 280 feet to the point or place of beginning.

Tax Map ID: 100.84-6-10

Tax Map ID: 100.84-6-11

Tax Map ID: 100.84-6-2

Tax Map ID: 100.84-6-8

Tax Map ID: 100.8-6-9

**TICOR TITLE GUARANTEE****TICOR TITLE INSURANCE**

TITLE INSURANCE POLICY

TICOR TITLE GUARANTEE COMPANY, a New York Corporation, and **TICOR TITLE INSURANCE COMPANY**, A California Corporation, jointly and severally, together herein called "The Company," in consideration of the payment of its charges for the examination of title and its premium for insurance, insures the within named insured against all loss or damage not exceeding the amount of insurance stated herein and in addition the costs and expenses of defending the title, estate or interest insured, which the insured shall sustain by reason of any defect or defects of title affecting the premises described in Schedule A or affecting the interest of the insured therein as herein set forth, or by reason of unmarketability of the title of the insured to or in the premises, or by reason of liens or incumbrances affecting title at the date hereof, or by reason of any

statutory lien for labor or material furnished prior to the date hereof which has now gained or which may hereafter gain priority over the interest insured hereby, or by reason of a lack of access to and from the premises, excepting all loss and damage by reason of the estates, interests, defects, objections, liens, incumbrances and other matters set forth in Schedule B, or by the conditions of this Policy hereby incorporated into this contract, the loss and the amount to be ascertained in the manner provided in said conditions and to be payable upon compliance by the insured with the stipulation of said conditions, and not otherwise.

In Witness Whereof, the companies have caused their corporate names and seals to be hereunto affixed by their duly authorized officers.

TICOR TITLE GUARANTEE COMPANY**TICOR TITLE INSURANCE COMPANY**By John T. Harold PresidentAttest Samuel W. Rifkin SecretaryValidating Officer
or AgentPaul BowditchBy James L. Apple PresidentAttest Ernest E. Emlach Secretary

This policy shall not be valid or binding until countersigned by a validating officer or agent of the Company.

CONDITIONS OF THIS POLICY

Section 1

DEFINITIONS

(a) Wherever the term "insured" is used in this policy it includes those who succeed to the interest of the insured by operation of law including, without limitation, heirs, distributees, devisees, survivors, personal representatives, next of kin or corporate successors, as the case may be, and those to whom the insured has assigned this policy where such assignment is permitted by the terms hereof, and whenever the term "insured" is used in the conditions of this policy it also includes the attorneys and agents of the "insured."

(b) Whenever the term "this company" is used in this policy it means Ticor Title Guarantee Company and Ticor Title Insurance Company.

(c) Wherever the term "final determination" or "finally determined" is used in this policy, it means the final determination of a court of competent jurisdiction after disposition of all appeals or after the time to appeal has expired.

(d) Wherever the term "the premises" is used in this policy, it means the property insured herein as described in Schedule A of this policy including such buildings and improvements thereon which by law constitute real property.

(e) Wherever the term "recorded" is used in this policy it means, unless otherwise indicated, recorded in the office of the recording officer of the county in which property insured herein lies.

Section 2

DEFENSE AND PROSECUTION OF SUITS

(a) This company will, at its own cost, defend the insured in all actions or proceedings founded on a claim of title or incumbrance not excepted in this policy.

(b) This company shall have the right and may, at its own cost, maintain or defend any action or proceeding relating to the title or interest hereby insured, or upon or under any covenant or contract relating hereto which it considers desirable to prevent or reduce loss hereunder.

(c) In all cases where this policy requires or permits this company to prosecute or defend, the insured shall secure to it the right and opportunity to maintain, or defend the action or proceeding, and all appeals from any determination therein, and give it all reasonable aid therein, and hereby permits it to use therein, at its option, its own name or the name of the insured.

(d) The provisions of this section shall survive payment by this company of any specific loss or payment of the entire amount of this policy to the extent that this company shall deem it necessary in recovering the loss from those who may be liable therefor to the insured or this company.

Section 3

CASES WHERE LIABILITY ARISES

No claim for damages shall arise or be maintainable under this policy except in the following cases:

(a) Where there has been a final determination under which the insured may be dispossessed, evicted or ejected from the premises or from some part or undivided share or interest therein.

(b) Where there has been a final determination adverse to the title, upon a lien or incumbrance not excepted in this policy.

(c) Where the insured shall have contracted in good faith in writing to sell the insured estate or interest, or where the insured estate has been sold for the benefit of the insured pursuant to the judgment or order of a court and the title has been rejected because of a defect or incumbrance not excepted in this policy and there has been a final determination sustaining the objection to the title.

(d) Where the insurance is upon the interest of a mortgagee and the mortgage has been adjudged by a final determination to be invalid or ineffectual to charge the insured's estate or interest in the premises, or subject to a prior lien or incumbrance not excepted in this policy; or where a recording officer has refused to accept from the insured a satisfaction of the insured mortgage and there has been a final determination sustaining the refusal because of a defect in the title to the said mortgage.

(e) Where the insured shall have negotiated a loan to be made on the security of a mortgage on the insured's estate or interest in the premises and the title shall have been rejected by the proposed lender and it shall have been finally determined that the rejection of

the title was justified because of a defect or incumbrance not excepted in this policy.

(f) Where the insured shall have transferred the title insured by an instrument containing covenants in regard to title or warranty thereof and there shall have been a final determination on any such covenants or warranty, against the insured, because of a defect or incumbrance not excepted in this policy.

(g) Where the insured estate or interest or a part thereof has been taken by condemnation and it has been finally determined that the insured is not entitled to a full award for the estate or interest taken because of a defect or incumbrance not excepted in this policy.

No claim for damages shall arise or be maintainable under this policy (1) if this company, after having received notice of an alleged defect or incumbrance, removes such defect or incumbrance within thirty days after receipt of such notice; or (2) for liability voluntarily assumed by the insured in settling any claim or suit without the written consent of this company.

Section 4

NOTICE OF CLAIM

In case a purchaser or proposed mortgage lender raises any question as to the sufficiency of the title hereby insured, or in case actual knowledge shall come to the insured of any claim adverse to the title insured hereby, or in case of the service on or receipt by the insured of any paper, or of any notice, summons, process or pleading in any action or proceeding, the object or effect of which shall or may be to impugn, attack or call in question the validity of the title hereby insured, the insured shall promptly notify this company thereof in writing at its main office and forward to this company such paper or such notice, summons, process or pleading. Delay in giving this notice and delay in forwarding such paper or such notice, summons, process or pleading shall not affect this company's liability if such failure has not prejudiced and cannot in the future prejudice this company.

Section 5

PAYMENT OF LOSS

(a) This company will pay, in addition to the loss, all statutory costs and allowances imposed on the insured in litigation carried on by this company for the insured under the terms of this policy. This company shall not be liable for and will not pay the fees of any counsel or attorney employed by the insured.

(b) In every case where claim is made for loss or damage this company (1) reserves the right to settle, at its own cost, any claim or suit which may involve liability under this policy; or (2) may terminate its liability hereunder by paying or tendering the full amount of this policy; or (3) may, without conceding liability, demand a valuation of the insured estate or interest, to be made by three arbitrators or any two of them, one to be chosen by the insured and one by this company, and the two thus chosen selecting an umpire. Such valuation, less the amount of any incumbrances on said insured estate and interest not hereby insured against, shall be the extent of this company's liability for such claim and no right of action shall accrue hereunder for the recovery thereof until thirty days after notice of such valuation shall have been served upon this company, and the insured shall have tendered a conveyance or assignment of the insured estate or interest to this company or its designee at such valuation, diminished as aforesaid. The foregoing option to fix a valuation by arbitration shall not apply to a policy insuring a mortgage or leasehold interest.

(c) Liability to any collateral holder of this policy shall not exceed the amount of the pecuniary interest of such collateral holder in the premises.

(d) All payments made by this company under this policy shall reduce the amount hereof pro tanto except (1) payments made for counsel fees and disbursements in defending or prosecuting actions or proceedings in behalf of the insured and for statutory costs and allowances imposed on the insured in such actions and proceedings, and (2) if the insured is a mortgagee, payments made to satisfy or subordinate prior liens or incumbrances not set forth in Schedule B.

(e) When liability has been definitely fixed in accordance with the conditions of this policy, the loss or damage shall be payable within thirty days thereafter.

TICOR TITLE GUARANTEE COMPANY and TICOR TITLE INSURANCE COMPANY

Name of Insured

Policy Number: T9785-00073

BRUCE E. PERRY

Amount of Insurance \$150,000.00

Date of Issue AUGUST 1, 1985

The estate or interest insured by this policy is FEE SIMPLE vested in the Insured by means of a deed made by LILLIANMAE HOFFMAN to the INSURED dated 7-26-85 and recorded 8-1-85 in LIBER 1379 CP. 110 .

SCHEDULE 'B'

The following estates, interests, defects, objections to title, liens and incumbrances and other matters are excepted from the coverage of this policy:

1. Defects and incumbrances arising or becoming a lien after the date of this policy, except as herein provided.
2. Consequences of the exercise and enforcement or attempted enforcement of any governmental, war or police powers over the premises.
3. Any laws, regulations or ordinances (including, but not limited to zoning, building, and environmental protection) as to use, occupancy, subdivision or improvement of the premises adopted or imposed by any governmental body, or the effect of any noncompliance with or any violation thereof.
4. Judgments against the insured or estates, interests, defects, objections, liens or incumbrances created, suffered, assumed or agreed to, by or with the privity of the insured.
5. Title to any property beyond the lines of the premises, or title to areas within or rights or easements in any abutting streets, roads, avenues, lanes, ways or waterways, or the right to maintain therein vaults, tunnels, ramps, or any other structure or improvement, unless this policy specifically provides that such titles, rights, or easements are insured. Notwithstanding any provisions in this paragraph to the contrary, this policy, unless otherwise excepted, insures the ordinary rights of access and egress belonging to abutting owners.
6. Title to any personal property, whether the same be attached to or used in connection with said premises or otherwise.
7. Any state of facts a guaranteed survey of the premises might show.
8. Any state of facts which an inspection of the premises described in Schedule 'A' would disclose.
9. Reservation and Easement in Liber 1233 Cp. 181.

TICOR TITLE GUARANTEE COMPANY and TICOR TITLE INSURANCE COMPANY
19785-00073

10. Subject to rights and easements, if any, acquired by any public utilities company to maintain its poles and operate its wires, lines, etc., in, and to and over the premises herein and in, to and over the streets adjacent thereto. None found of record, except as set forth herein.
11. Water rents not included in the regular town or city real estate bill are not searched for unless expressly stated so in this certificate and are not insured against.
12. 1985/86 School Tax due July 1, 1985 and January 1, 1986.
13. Mortgage made by the INSURED -to- MARINE MIDLAND BANK, N.A. dated 7-26-85, recorded 8-1-85 in LIBER 1240 MP. 615 in the amount of \$150,000.00 and interest.

TICOR TITLE GUARANTEE COMPANY and TICOR TITLE INSURANCE COMPANY

Title Number: T9785-00073

SCHEDULE 'A'

ALL THAT CERTAIN LOT, PIECE OR PARCEL of land situate, lying and being in the City of Troy, County of Rensselaer, and State of New York, bounded and described as follows:

BEGINNING at the point of intersection of the North line of Ida Street with the East line of First Street, thence North along the East line of First Street a distance of 275 feet to a point; thence easterly on a line parallel to Ida Street a distance of 72.83 feet to a point; thence northerly on a line parallel to First Street a distance of 75 feet to a point in the southerly line of Jefferson Street; thence easterly along the southerly line of Jefferson Street a distance of 77.7 feet to a point; thence southerly on a line parallel to First Street a distance of 50 feet to a point; thence easterly on a line parallel to Ida Street a distance of 130 feet to a point in the westerly line of Second Street; thence southerly along the westerly line of Second Street a distance of 300 feet to the intersection of the westerly line of Second Street with the northerly line of Ida Street; thence westerly along the northerly line of Ida Street a distance of 280 feet to the point or place of beginning.

Section 6 COINSURANCE AND APPORTIONMENT

(a) In the event that a partial loss occurs after the insured makes an improvement subsequent to the date of this policy, and only in that event, the insured becomes a coinsurer to the extent hereinafter set forth.

If the cost of the improvement exceeds twenty per centum of the amount of this policy, such proportion only of any partial loss established shall be borne by the company as one hundred twenty per centum of the amount of this policy bears to the sum of the amount of this policy and the amount expended for the improvement. The foregoing provisions shall not apply to costs and attorneys' fees incurred by the company in prosecuting or providing for the defense of actions or proceedings in behalf of the insured pursuant to the terms of this policy or to costs imposed on the insured in such actions or proceedings, and shall apply only to that portion of losses which exceed in the aggregate ten percent of the face of the policy.

Provided however, that the foregoing coinsurance provisions shall not apply to any loss arising out of a lien or incumbrance for a liquidated amount which existed on the date of this policy and was not shown in Schedule B; and provided further, such coinsurance provisions shall not apply to any loss if, at the time of the occurrence of such loss, the then value of the premises, as so improved, does not exceed one hundred twenty per centum of the amount of this policy.

(b) If the premises are divisible into separate, independent parcels, and a loss is established affecting one or more but not all of said parcels, the loss shall be computed and settled on a pro rata basis as if this policy were divided pro rata basis as if this policy were divided pro rata to value of said separate, independent parcels, exclusive of improvements made subsequent to the date of this policy.

(c) Clauses "(a)" and "(b)" of this section apply to mortgage policies only after the insured shall have acquired the interest of the mortgagor.

(d) If, at the time liability for any loss shall have been fixed pursuant to the conditions of this policy, the insured holds another policy of insurance covering the same loss issued by another company, this company shall not be liable to the insured for a greater proportion of the loss than the amount that this policy bears to the whole amount of insurance held by the insured, unless another method of apportioning the loss has been provided by agreement between this company and the other insurer or insurers.

Section 7 ASSIGNMENT OF POLICY

If the interest insured by this policy is that of a mortgagee, this policy may be assigned to and shall inure to the benefit of successive assignees of the mortgage without consent of this company or its endorsement of this policy. Provision is made in the rate manual of The Company filed with the Superintendent of Insurance of the State of New York for continuation of liability to

grantees of the insured in certain specific circumstances only. In no circumstance provided for in this section shall this company be deemed to have insured the sufficiency of the form of the assignment or other instrument of transfer or conveyance or to have assumed any liability for the sufficiency of any proceedings after the date of this policy.

Section 8 SUBROGATION

(a) This company shall to the extent of any payment by it of loss under this policy, be subrogated to all rights of the insured with respect thereto. The insured shall execute such instruments as may be requested to transfer such rights to this company. The rights so transferred shall be subordinate to any remaining interest of the insured.

(b) If the insured is a mortgagee, this company's right of subrogation shall not prevent the insured from releasing the personal liability of the obligor or guarantor or from releasing a portion of the premises from the lien of the mortgage or from increasing or otherwise modifying the insured mortgage provided such acts do not affect the validity or priority of the lien of the mortgage insured. However, the liability of this company under this policy shall in no event be increased by any such act of the insured.

Section 9 MISREPRESENTATION

Any untrue statement made by the insured, with respect to any material fact, or any suppression of or failure to disclose any material fact, or any untrue answers by the insured, to material inquiries before the issuance of this policy, shall void this policy.

Section 10 NO WAIVER OF CONDITIONS

This company may take any appropriate action under the terms of this policy whether or not it shall be liable hereunder and shall not thereby concede liability or waive any provision of this policy.

Section 11 POLICY ENTIRE CONTRACT

All actions or proceedings against this company must be based on the provisions of this policy. Any other action or actions or rights of action that the insured may have or may bring against this company in respect of other services rendered in connection with the issuance of this policy, shall be deemed to have merged in and be restricted to its terms and conditions.

Section 12 VALIDATION AND MODIFICATION

This policy is valid only when duly signed by a validating officer or agent. Changes may be effected only by written endorsement. If the recording date of the instruments creating the insured interest is later than the policy date, such policy shall also cover intervening liens or incumbrances, except real estate taxes, assessments, water charges and sewer rents.

ENDORSEMENTS

New York State Offices

**Principal Office and
National Referral Service**
39 Broadway
New York, N.Y. 10006-3084
Tel. (212) 509-6000

County		County	
ALBANY	110 State Street Albany, N.Y. 12207-2004 Tel. (518) 465-2282	ONONDAGA	Century Plaza 200 East Jefferson Street Syracuse, N.Y. 13202-2506 Tel. (315) 474-1273
BRONX	1819 Williamsbridge Road Bronx, N.Y. 10461-6252 Tel. (212) 829-3000	ORANGE	252 Main Street, Box 610 Goshen, N.Y. 10924-1602 Tel. (914) 294-6101
ERIE	110 Franklin Street Buffalo, N.Y. 14202-3479 Tel. (716) 854-2982	OSWEGO	112 East Bridge Street Oswego, N.Y. 13126-2205 Tel. (315) 343-3537
KINGS	345 Adams Street Brooklyn, N.Y. 11201-3714 Tel. (718) 522-3200	QUEENS	112-41 Queens Boulevard Forest Hills, N.Y. 11375-5554 Tel. (718) 520-2600
MONROE	19 West Main Street Rochester, N.Y. 14614-1501 Tel. (716) 546-6350	RICHMOND	60 Bay Street Staten Island, N.Y. 10301-2511 Tel. (718) 447-4500
NASSAU	1581 Franklin Avenue Mineola, N.Y. 11501-4884 Tel. (516) 746-1234	ROCKLAND	20 Squadron Boulevard New City, N.Y. 10956-5211 Tel. (914) 634-1070
NEW YORK (Midtown)	6 East 45th Street New York, N.Y. 10017-2414 Tel. (212) 509-6000	SUFFOLK	400 West Main Street Riverhead, N.Y. 11901-2807 Tel. (516) 727-2300
NIAGARA	122 Niagara Street, Box L Lockport, N.Y. 14094-9990 Tel. (716) 434-2825	WAYNE	66 William Street Box 349 Lyons, N.Y. 14489-1588 Tel. (315) 946-4363
		WESTCHESTER	150 Grand Street Box 1252 White Plains, N.Y. 10602-1252 Tel. (914) 946-7600

**This Agreement BETWEEN**Bruce E. Perry
23 Gettysburg Road
Averill Park, NY 12018**COPY**

and

Cummings - Wagner Co., Inc.
10901 Pump House Road
Annapolis Junction, Md. 20701

as Landlord

as Tenant

Witnesseth: The Landlord hereby leases to the Tenant the following premises:A two story masonry building located at 244 First Street,
Troy, New York
(As shown on Exhibit A attached)for the term of Five (5) years unless earlier terminated as set forth
to commence from the 1st day of October, 2011 in paragraph 40th hereof and to end on the
30th day of September, 2016 to be used and occupied only for

the sale and servicing of equipment and supplies

upon the conditions and covenants following:

1st. That the Tenant shall pay the annual rent of \$42,000 "As Agreed"

(\$3500⁰⁰ Per month)

said rent to be paid in equal monthly payments in advance on the First day of each and every month during the term aforesaid, as follows:

the sum of \$3500⁰⁰ shall be paid on or before
the first day of each month during the term
thereof

2nd. That the Tenant shall take good care of the premises and shall, at the Tenant's own cost and expense make all repairs

except as set forth in paragraph 37th hereof improvements

and at the end or other expiration of the term, shall deliver up the demised premises in good order or condition, damages to the elements excepted.

3rd. That the Tenant shall promptly execute and comply with all statutes, ordinances, rules, orders, regulations and requirements of the Federal, State and Local Governments and of any and all their Departments and Bureaus applicable to said premises, for the correction, prevention, and abatement of nuisances or other grievances, in, upon, or connected with said premises during said term; and shall also promptly comply with and execute all rules, orders and regulations of the New York Board of Fire Underwriters, or any other similar body, at the Tenant's own cost and expense.

4th. That the Tenant, successors, heirs, executors or administrators shall not assign this agreement, or underlet or underlease the premises, or any part thereof, or make any alterations on the premises, without the Landlord's consent in writing; or occupy, or permit or suffer the same to be occupied for any business or purpose deemed disreputable or extra-hazardous or account of fire, under the penalty of damages and forfeiture, and in the event of a breach thereof, the term herein shall immediately cease and terminate at the option of the Landlord.

6th. The said Tenant agrees that the said Landlord and the Landlord's agents and other representatives shall have the right to enter into and upon said premises, or any part thereof, at all reasonable hours for the purpose of examining the same, or making such repairs or alterations therein as may be necessary for the safety and preservation thereof.

7th. The Tenant also agrees to permit the Landlord or the Landlord's agents to show the premises to persons wishing to hire or purchase the same, and the Tenant further agrees that on and after the sixth month, next preceding the expiration of the term hereby granted, the Landlord or the Landlord's agents shall have the right to place notices on the front of said premises, or any part thereof, offering the premises "To Let" or "For Sale", and the Tenant hereby agrees to permit the same to remain thereon without hindrance or molestation.

8th. That if the said premises, or any part thereof shall be deserted or become vacant during said term, or if any default be made in the payment of the said rent or any part thereof, or if any default be made in the performance of any of the covenants herein contained, the Landlord or representatives may re-enter the said premises and remove all persons and all or any property therefrom, by summary dispossession proceedings or by any suitable action or proceeding at law or otherwise, as permitted by law, without being liable to prosecution therefor, and the Tenant hereby expressly waives the service of any notice in writing of intention to re-enter, and the Tenant shall pay at the same time as the rent becomes payable under the terms hereof a sum equivalent to the rent reserved herein, and the Landlord may rent the premises on behalf of the Tenant, reserving the right to rent the premises for a longer period of time than fixed in the original lease without releasing the original Tenant from any liability, applying any moneys collected, first to the expense of resuming or obtaining possession, second to restoring the premises to a rentable condition, and then to the payment of the rent and all other charges due and to grow due to the Landlord, any surplus to be paid to the Tenant, who shall remain liable for any deficiency.

9th. Landlord may replace, at the expense of Tenant, any and all broken glass in and about the demised premises. Landlord may insure, and keep insured, all plate glass in the demised premises for and in the name of Landlord. Bills, for the premiums therefor shall be rendered by Landlord to Tenant at such times as Landlord may elect, and shall be due from, and payable by Tenant when rendered, and the amount thereof shall be deemed to be, and be paid as, additional rental. Damage and injury to the said premises, caused by the carelessness, negligence or improper conduct on the part of the said Tenant or the Tenant's agents or employees shall be repaired as speedily as possible by the Tenant at the Tenant's own cost and expense.

10th. That the Tenant shall neither encumber nor obstruct the sidewalk in front of, entrance to, or halls and stairs of said premises, nor allow the same to be obstructed or encumbered in any manner.

11th. The Tenant shall neither place, or cause, or allow to be placed, any sign or signs of any kind whatsoever at, in or about the entrance to said premises or any other part of same, except in or at such place or places as may be indicated by the Landlord and consented to by the Landlord in writing. And in case the Landlord or the Landlord's representatives shall deem it necessary to remove any such sign or signs in order to paint the said premises or the building wherein same is situated or make any other repairs, alterations or improvements in or upon said premises or building or any part thereof, the Landlord shall have the right to do so, providing the same be removed and replaced at the Landlord's expense, whenever the said repairs, alterations or improvements shall be completed.

12th. That the Landlord is exempt from any and all liability for any damage or injury to person or property caused by or resulting from steam, electricity, gas, water, rain, ice or snow, or any leak or flow from or into any part of said building or from any damage or injury resulting or arising from any other cause or happening whatsoever unless said damage or injury be caused by or be due to the negligence of the Landlord.

13th. That if default be made in any of the covenants herein contained, then it shall be lawful for the said Landlord to re-enter the said premises, and the same to have again, re-possess and enjoy. The said Tenant hereby expressly waives the service of any notice in writing of intention to re-enter.

14th. That this instrument shall not be a lien against said premises in respect to any mortgages that are now on or that hereafter may be placed against said premises, and that the recording of such mortgage or mortgages shall have preference and precedence and be superior and prior in lien of this lease. Irrespective of the date of recording and the Tenant agrees to execute without cost, any such instrument which may be deemed necessary or desirable to further effect the subordination of this lease to any such mortgage or mortgages, and a refusal to execute such instrument shall entitle the Landlord, or the Landlord's assigns and legal representatives to the option of cancelling this lease without incurring any expense or damage and the term hereby granted is expressly limited accordingly.

15th. The Tenant has this day deposited with the Landlord the sum of \$ ⁰⁰3500 as security for the full and faithful performance by the Tenant of all the terms, covenants and conditions of this lease upon the Tenant's part to be performed, which said sum shall be returned to the Tenant after the time fixed as the expiration of the term herein, provided the Tenant has fully and faithfully carried out all of said terms, covenants and conditions on Tenant's part to be performed. In the event of a bona fide sale, subject to this lease, the Landlord shall have the right to transfer the security to the vendee for the benefit of the Tenant and the Landlord shall be considered released by the Tenant from all liability for the return of such security; and the Tenant agrees to look to the new Landlord solely for the return of the said security, and it is agreed that this shall apply to every transfer or assignment made of the security to a new Landlord.

16th. That the security deposited under this lease shall not be mortgaged, assigned or encumbered by the Tenant without the written consent of the Landlord.

17th. It is expressly understood and agreed that in case the demised premises shall be deserted or vacated, or if default be made in the payment of the rent or any part thereof as herein specified, or if, without the consent of the Landlord, the Tenant shall sell, assign, or mortgage this lease or if default be made in the performance of any of the covenants and agreements in this lease contained on the part of the Tenant to be kept and performed, or if the Tenant shall fail to comply with any of the statutes, ordinances, rules, orders, regulations and requirements of the Federal, State and Local Governments or of any and all their Departments and Bureaus, applicable to said premises, or if the Tenant shall file or there be filed against Tenant a petition in bankruptcy or arrangement, or Tenant be adjudicated a bankrupt or make an assignment for the benefit of creditors or take advantage of any insolvency act, the Landlord may, if the Landlord so elects, at any time thereafter terminate this lease and the term hereof shall expire and come to an end on the date fixed in such notice as if the said date were the date originally fixed in this lease for the expiration hereof. Such notice may be given by mail to the Tenant addressed to the demised premises.

18th. Tenant shall pay to Landlord the rent as follows:

22nd. If after default in payment of rent or violation of any other provision of this lease, or upon the expiration of this lease, the Tenant moves out or is dispossessed and fails to remove any trade fixtures or other property prior to such said default, removal, expiration of lease, or prior to the issuance of the final order or execution of the warrant, then and in that event, the said fixtures and property shall be deemed abandoned by the said Tenant and shall become the property of the Landlord.

23rd. In the event that the relation of the Landlord and Tenant may cease or terminate by reason of the re-entry of the Landlord under the terms and covenants contained in this lease or by the ejectment of the Tenant by summary proceedings or otherwise, or after the abandonment of the premises by the Tenant, it is hereby agreed that the Tenant shall remain liable and shall pay in monthly payments the rent which accrues subsequent to the re-entry by the Landlord, and the Tenant expressly agrees to pay as damages for the breach of the covenants herein contained, the difference between the rent reserved and the rent collected and received, if any, by the Landlord during the remainder of the unexpired term, such difference or deficiency between the rent herein reserved and the rent collected if any, shall become due and payable in monthly payments during the remainder of the unexpired term, as the amounts of such difference or deficiency shall from time to time be ascertained, and it is mutually agreed between Landlord and Tenant that the respective parties hereto shall and hereby do waive trial by jury in any action, proceeding or counterclaim brought by either of the parties against the other on any matters whatsoever arising out of or in any way connected with this lease, the Tenant's use or occupancy of said premises, and/or any claim of injury or damage.

24th. The Tenant waives all rights to redeem under any law of the State of New York.

25th. This lease and the obligation of Tenant to pay rent hereunder and perform all of the other covenants and agreements hereunder on part of Tenant to be performed shall in nowise be affected, impaired or excused because Landlord is unable to supply or is delayed in supplying any service expressly or impliedly to be supplied or is unable to make, or is delayed in making any repairs, additions, alterations or decorations or is unable to supply or is delayed in supplying any equipment or fixtures if Landlord is prevented or delayed from so doing by reason of governmental preemption in connection with a National Emergency or in connection with any rule, order or regulation of any department or subdivision thereof or any governmental agency or by reason of the condition of supply and demand which have been or are affected by war or other emergency.

26th. No diminution or abatement of rent, or other compensation, shall be claimed or allowed for inconvenience or discomfort arising from the making of repairs or improvements to the building or to its appliances, nor for any space taken to comply with any law, ordinance or order of a governmental authority. In respect to the various "services," if any, herein expressly or impliedly agreed to be furnished by the Landlord to the Tenant, it is agreed that there shall be no diminution or abatement of the rent, or any other compensation, for interruption or curtailment of such "service" when such interruption or curtailment shall be due to accident, alterations or repairs desirable or necessary to be made or to inability or difficulty in securing supplies or labor for the maintenance of such "service" or to some other cause, not gross negligence on the part of the Landlord. No such interruption or curtailment of any such "service" shall be deemed a constructive eviction. The Landlord shall not be required to furnish, and the Tenant shall not be entitled to receive, any of such "services" during any period wherein the Tenant shall be in default in respect to the payment of rent. Neither shall there be any abatement or diminution of rent because of making of repairs, improvements or decorations to the demised premises after the date above fixed for the commencement of the term, it being understood that rent shall, in any event, commence to run at such date so above fixed.

27th. Landlord shall not be liable for failure to give possession of the premises upon commencement date by reason of the fact that premises are not ready for occupancy or because a prior Tenant or any other person is wrongfully holding over or is in wrongful possession, or for any other reason. The rent shall not commence until possession is given or is available, but the term herein shall not be extended.

see additional provisions on
attached sheet

And the said Landlord doth covenant that the said Tenant on paying the said yearly rent, and performing the covenants aforesaid, shall and may peacefully and quietly have, hold and enjoy the said demised premises for the term aforesaid, provided however, that this covenant shall be conditioned upon the retention of title to the premises by the Landlord.

And it is mutually understood and agreed that the covenants and agreements contained in the within lease shall be binding upon the parties hereto and upon their respective successors, heirs, executors and administrators.

In Witness Whereof

LEASE AGREEMENT CONTINUED

- 28th Any rent not received by Landlord within ten days after the due date thereof shall be subject to a late charge equal to five (5%) per cent of such unpaid rent, and this late charge shall constitute additional rent.
- 29th All rent and additional rent due or to become due under this Lease shall be payable without notice of demand and without abatement, deduction, or setoff whatsoever.
- 30th All charges, costs and expenses which Tenant is or may be required to pay pursuant to the terms of this Lease, together with all interest and penalties that may accrue thereon in the event of the failure of Tenant to pay any of such amounts, and all damages, costs and expenses which the Landlord may incur by reason of any default of Tenant or failure of the Tenant to comply with the terms of this Lease shall be deemed to be additional rent for default in payment of which Landlord shall have the same rights and remedies as for a default in payment of rent.
- 31st The Tenant shall, at its own cost and expense, procure and maintain in full force and effect, at its expense, during the term of this lease, and any extension or renewal thereof, general public liability insurance against claims for personal injury, death or property damage occurring upon, in or about the Demised Premises, in favor of the Landlord and the Tenant as their respective interests may appear such insurance to provide protection in a minimum amount of \$1,000,000.00 in respect of personal injury to death and damage to property in respect of any one occurrence. Such policies shall provide that they may not be terminated without ten (10) days prior notice to Landlord as well as Tenant. Tenant shall name James Equipment Co., Inc. and Bruce E. Perry as additional insured on the general liability coverage.
- 32nd Tenant shall provide and maintain insurance for the contents of the Leased Premises covering any items that the Tenant might store upon the property, and waives any claim against the Landlord with respect to any damage or loss of said contents.
- 33rd Tenant shall pay and settle all expenses and liabilities arising out of or in any way connected with any and all construction, repairs, alterations, or maintenance of the premises, and all liens of mechanic's and materialmen, and all liens of a similar character, arising out of or growing out of the construction, repair, alteration, or maintenance of the premises.
- 34th Tenant agrees that it shall look only to the Landlord's estate and property in the Building in which the Demised premises are situated, and to offset against the rent payable under this Lease for the satisfaction of Tenant's remedies for the collection of a judgment (or other judicial process requiring the payment of money by Landlord in the event of a default by Landlord hereunder), and no other property or assets of such Landlord shall be subject to levy or execution, or other enforcement procedure for the satisfaction of Tenant's remedies under or with respect to this Lease, the relationship of Landlord and Tenant hereunder, or the Tenant's use and occupancy of the Demised Premises. Tenant hereby waives any claim it might ever have against Landlord arising out of this Lease for consequential, exemplary, and/or punitive damages. The term "Landlord" as used herein shall be the owner of the building for the time being, of the building and in the event of the transfer by such owner of its interest in the building, such owner shall thereupon be released and discharged from all covenants and obligations of Landlord thereafter accruing.
- 35th No waiver by the Landlord of any provision or breach hereof, shall be deemed a waiver of any other provision or of any subsequent breach by the Tenant of the same or any other provisions. The Landlord's consent to or approval of any act shall not be deemed to render unnecessary the obtaining of the Landlord's consent to or approval of any subsequent act. The receipt and retention by Landlord of Rent with knowledge of the breach of any term or condition herein contained shall not be deemed a waiver of such breach.
- No remedy or election hereunder shall be deemed exclusive, but shall, whenever possible, be cumulative with all other remedies at law or in equity.
- 36th Each person executing this lease on behalf of a corporation hereby covenants, represents and warrants that it is duly incorporated and is authorized to conduct business within the State of New York, that the person executing the Lease on behalf of any such corporation is an officer of such corporation and is duly authorized to execute, acknowledge and deliver this Lease. Upon request therefore, each such corporation shall deliver to the other party evidence as to its corporate standing and a copy of its resolution authorizing the execution, acknowledgment and delivery of this Lease.
- 37th Landlord is responsible, at its own cost and expense, for maintaining the structural soundness of the building including the foundation, roof, exterior, walls, and underground water pipes and plumbing, guttering, down spouts, and exterior sewer lines.

ACKNOWLEDGMENT

State of New York, County of Monroe ss.:
On Jan 11, 2012 before me, the undersigned,
personally appeared Gregg R. Chalmers

personally known to me or proved to me on the basis of satisfactory evidence to be the individual(s) whose name(s) is (are) subscribed to the within instrument and acknowledged to me that he/she/they executed the same in his/her/their capacity(ies), and that by his/her/their signature(s) on the instrument, the individual(s), or the person upon behalf of which the individual(s) acted, executed the instrument.

J. Jane B. Way

(signature and office of individual taking acknowledgment)

Notary Public - State of New York
No. 01WA4690753
Qualified in Monroe County
My State of Commission Expires June 30, 2015

On _____ ss.:
before me, the undersigned,
personally appeared _____

personally known to me or proved to me on the basis of satisfactory evidence to be the individual(s) whose name(s) is (are) subscribed to the within instrument and acknowledged to me that he/she/they executed the same in his/her/their capacity(ies), and that by his/her/their signature(s) on the instrument, the individual(s), or the person upon behalf of which the individual(s) acted, executed the instrument.

(signature and office of individual taking acknowledgment)

Bruce F. Perry
and
Chalmers - Wayner Company, Inc

Lease

Dated October 1, 2011

ACKNOWLEDGMENT BY SUBSCRIBING WITNESS(ES)

State of _____ ss.:
County of _____
On _____ before me, the undersigned,
personally appeared _____

the subscribing witness(es) to the foregoing instrument, with whom I am personally acquainted, who, being by me duly sworn, did depose and say that he/she/they reside(s) in (if the place of residence is in a city, include the street and street number, if any, thereof),

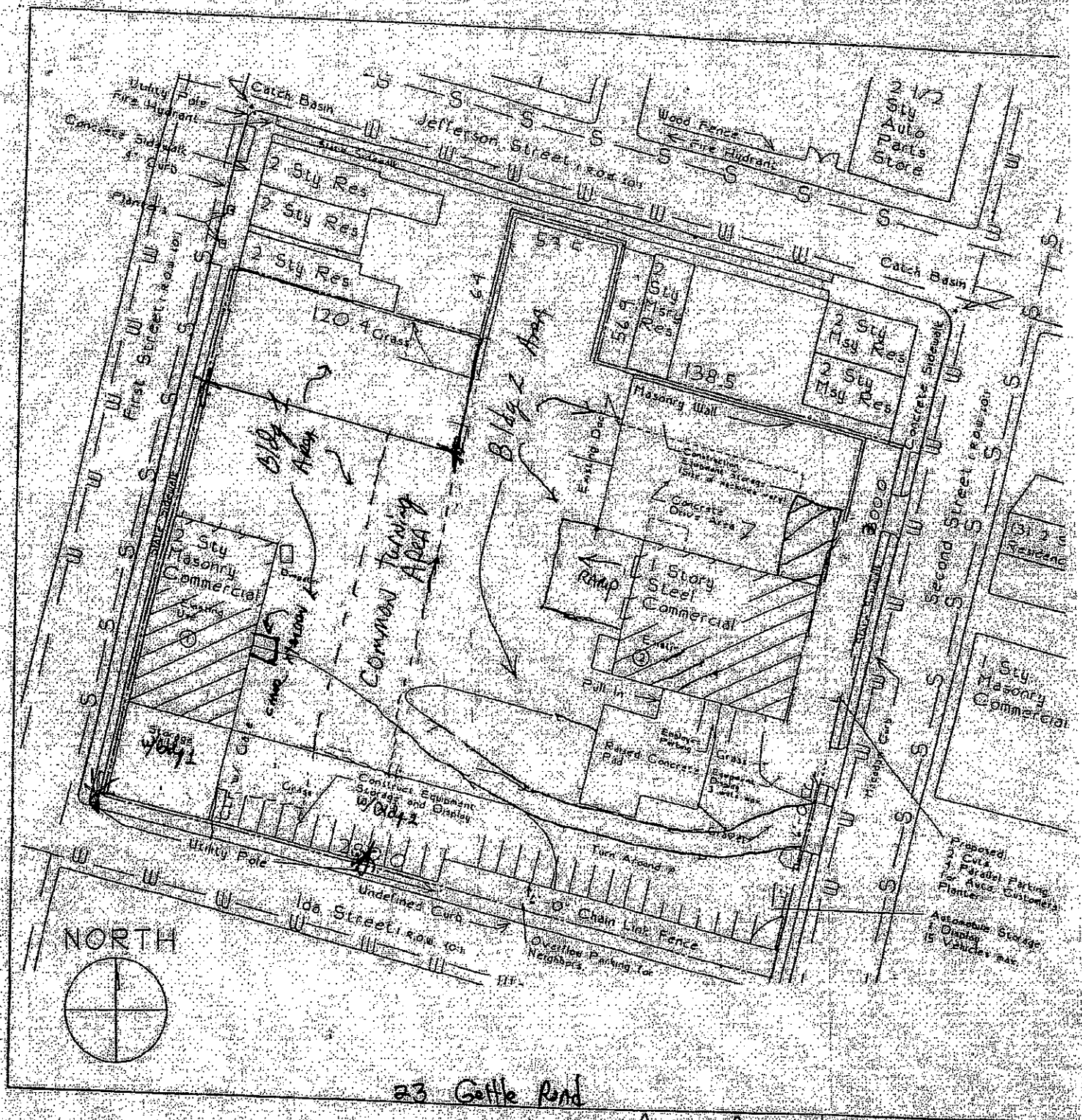
that he/she/they know(s)

to be the individual(s) described in and who executed the foregoing instrument; that said subscribing witness(es) was (were) present and saw said

execute the same, and that said witness(es) at the same time subscribed his/her/their name(s) as a witness(es) thereto.

(☐ If taken outside New York State insert city or political subdivision and state or country or other place acknowledgment taken. And that said subscribing witness(es) made such appearance before the undersigned in

(signature and office of individual taking acknowledgment)



23 Gottle Road
 Owner: Bruce Perry - ~~55 Prospect Ave~~, Averill Park, NY 12018
 Lessee: Bldg 1 - ~~Street Equipment~~ Cummins-Wagner Company, Inc.
 Bldg 2 - MAC Equipment

Not to Scale
 (Exhibit A)

 COPY

FIRST AMENDMENT TO LEASE AGREEMENT

THIS FIRST AMENDMENT is entered into as of the 24 day of DECEMBER, 2016, by and between Bruce E. Perry ("Landlord") and Cummins-Wagner Co., Inc. ("Tenant").

WITNESSETH

WHEREAS, by the Lease dated October 1, 2008, Bruce E. Perry, as Successor, leased to Tenant those certain premises located at 244 First Street, Troy, New York.

NOW THEREFORE, in consideration of the foregoing and for other good and valuable consideration, the parties agree to amend the Lease as follows:

- 1) The term of the lease will be up to and including September, 1 2016 to December 31, 2019.
- 2) Except as expressly set forth in this Amendment, the lease shall remain in full force and effect.
- 3) Renegotiation of the monthly/yearly rental rate shall be considered only if the approved school or city/county tax rate increase exceeds the New York State mandated cap.

IN WITNESS WHEREOF, the parties have caused this FIRST AMENDMENT TO LEASE AGREEMENT to be executed by their duly authorized representative as of the date first written above.

Landlord: Bruce E. Perry

By: Bruce Perry

Name/Title: Landlord

Date: 12/27/16

Tenant: Cummins-Wagner Co., Inc.

By: Ron A. Ch...

Name/Title: SVP / COO

Date: 12/20/16

Witness:

Sally Perry

12/27/16

Witness:

Elaine DeBrand

12/20/16

FARER LAW FIRM, P.C.

Steven D. Farer
Attorney

Christine Spelich
Leesa Bedore
Legal Assistants

Attorneys and Counselors at Law
12 Century Hill Drive
Latham, New York 12110

Telephone 518-785-1111
Fax 518-785-4325
(SERVICE BY FAX NOT ACCEPTED)
www.farerlawfirm.com

November 27, 2017

BY FEDEX OVERNIGHT DELIVERY

Susan A. Nixon, Esq.
Cannon Heyman & Weiss, LLP
54 State Street
Albany, New York 12207

Re: Perry to TCB Holdings, Inc.
244-246 First Street, Troy, New York
Our file no. 17-277R


Dear Susan:

The following documents are being sent to you pursuant to Paragraph 8(b) and 8(c) and Exhibit B of the Purchase and Sale Agreement (the "Agreement") between our respective parties:

1. Copy of Seller's most recent Title Insurance Police, deed and survey map;
2. Copy of Lease relating to a part of the Premises that are the subject of the Agreement;
3. The sole easement is referred to in the Title Insurance Policy referred to in number 1 above. The Seller is not in possession of a copy of this Easement;
4. None;
5. Tax Bills are enclosed;
6. There are none;
7. Seller is not in possession of any permits or approvals;
8. Seller is not in possession of any item referred to in number 8; and
9. Seller is not in possession of any item referred to in number 9 other than the survey map referred to in number 1.

By signing below, the Seller certifies that the enclosed items listed above, together with any additional documentation previously delivered to Purchaser and/or Purchaser's agent constitutes all items set forth in Exhibit B to the Agreement and that delivery is complete for purposes of ascertaining the commencement of the Due Diligence Period.


Very truly yours,



Steven D. Farer

SDF/cs
Encl.

Certified as full and complete delivery of due diligence materials set forth in Exhibit B to the Agreement.



Bruce E. Perry

APPENDIX D

Records of Communication and Records Reviewed

General Property Description

Prop. Address: 244-246 FIRST ST	Municipality: CITY TROY	Town Swis Code: 381700 / RENSSELAER COUNTY
Owner: PERRY BRUCE E	Tax / Map Acct#: 100.084-0006-010.0000000	School Dist: 381700
Owner 2:	Print Key: 100.84-6-10	School Code: 381700
Owner Mailing: 23 GETTLE RD	Deed Book / Page: 1379 / 00110	
AVERILL PARK, NY12018	Sub Div:	Phone Number:
	Misc:	

Structural Characteristics

Bldg Sq Feet: 14246	Built: 1970	Uses As 1: AGRICULTURAL
1st Floor: 0	Story Height: 20	Uses As 2: AGRICULTURAL
2nd Floor: 0	Heat:	No. Of Bldgs:
House Type:	Fireplaces: 0	Residential Units: 0
Bedrooms: 0.0	Fuel:	Exterior:
Bath: 0.0	Water: PUBLIC	Garage: 0
Basement:	Sewer: PUBLIC	Number Stories: 1.0
Basement SF: 0	Utilities: GAS & ELEC	Central Air: NO
Improve 1 / YR:	Size 1: 0 X 0	Total SqFT 1: 0
Improve 2 / YR:	Size 2: 0 X 0	Total SqFT 2: 0
Improve 3 / YR:	Size 3: 0 X 0	Total SqFT 3: 0
Improve 4 / YR:	Size 4: 0 X 0	Total SqFT 4: 0

Land Characteristics

Acreage : 1.88	Land SqFt: 81893	
Class Code: 449	Class Name: STORAGE, WAREHOUSE	Lot Size: 275 X 72
East / Longitude: 708587 / -73.6944242	North / Latitude 1417346 / 42.7211031	

Tax / Assessment Data

Tax / Map Acct #: 100.084-0006-010.0000000	School Tax: \$0.00
Total Assessment: \$470,000.00	County Tax: \$8,756.10
Land: \$135,000.00	
Old Assessment: \$470,000.00	Account #: 1100460
Assessor Full Market Value: \$470,000.00	

Sales Information

Sales Price:	Sales Date:	Grantor:	Deed Book / Page:	Deed Type:	Deed Valid:	ARMS Length:
\$0.00	//		1379 / 00110			
\$125,000.00	07/01/1985	L HOFFMAN	1379 / 00110	B	1	



Provided by Landmax Data Systems, Inc. Aug 2015

REAL PROPERTY MAP

THE USE OF THIS MAP IS FOR REAL PROPERTY TAX ADMINISTRATION PURPOSES ONLY

PREPARED FOR

RENSSELAER COUNTY LEGISLATURE

TROY, NEW YORK

ORIGINALLY PREPARED BY

COLE - LAYER - TRIMBLE CO., INC.

DAYTON, OHIO

CONVERTED TO DIGITAL FORMAT BY

WHEELER MAPPING, INC.

HORSEHEADS, NEW YORK

NOVEMBER, 2002

TYPE	SYMBOL	SPECIAL DISTRICTS	NAME
FIRE	F		
LIGHT	L		
SCHOOL	SH	381700	TROY C.S.D.
SEWER	S	SD001	COUNTY SEWER DISTRICT NO. 1
WATER	W		

NAD83

NAD27

CITY/TOWN OR VILLAGE LINE

ROAD OR RAILROAD R/W

EASEMENT R/W LINE

PROPERTY LINE

WATER

LAND HOOK

PATENT OR REALTY LOT LINE

PATENT OR REALTY LOT NO.

SECTION-BLOCK-LOT-NO.

AREA (FROM DEED)

AREA (CALCULATED)

DIMENSION (FROM DEED)

DIMENSION (SCALED)

COORDINATE-LOCATOR

INTERSTATE HIGHWAY

U.S. HIGHWAY

NEW YORK STATE HIGHWAY

COUNTY HIGHWAY

BLOCK LIMIT LINE

DATE OF MAP: 11-23-76

DATE OF REVISION: 12-18-13

SCALE: 1" = 50'

111 27

100 84

101 69

101 77

112 28

112 21

CITY OF TROY

RENSSELAER COUNTY, NEW YORK

100.84

100.84

100.84

100.84

COPYRIGHT © 1976-2005 COUNTY OF RENSSELAER, N.Y.

C.T. MALE ASSOCIATES

Engineering, Surveying, Architecture & Landscape Architecture, D.P.C.

50 Century Hill Drive, Latham, NY 12110
518.786.7400 FAX 518.786.7299 ctmale@ctmale.com



January 2, 2018

Ms. Danielle Rysedorph, Esq.
Records Access Office
New York State Department of Health
Corning Tower, Room 2364
Albany, New York 12237
Via Email: foil@health.state.ny.us

Re: *FOIL Request*
244-246 First Street
CTMA Project No. 17.7766

Dear Ms. Rysedorph:

Our office is completing a review for the above listed site which is located at 244-246 First Street in the City of Troy, Rensselaer County. Enclosed please find a site location map.

Pursuant to the Freedom of Information Law (FOIL), please indicate any Health Department records for groundwater, soil and/or surface water contamination at the subject site or immediate surrounding parcels.

C.T. Male Associates will reimburse for copying expenses. Please call this office before copies are made if the total fee exceeds \$20.00. If you have any questions or comments regarding this request, or need additional information, please feel free to contact our office at (518) 786-7429 or b.winslow@ctmale.com. Your assistance is greatly appreciated.

Sincerely,
C.T. MALE ASSOCIATES

Brittany Winslow
Environmental Scientist



OFFICE OF THE RENSSELAER COUNTY ATTORNEY
NED PATTISON GOVERNMENT CENTER
1600 SEVENTH AVENUE
TROY, NEW YORK 12180
(518) 270-2950
Fax - (518) 270-2954
Service by facsimile is not authorized

Steven F. McLaughlin, County Executive

Stephen A. Pechenik, County Attorney

January 12, 2018

VIA ELECTRONIC MAIL ONLY TO b.winslow@ctmale.com

CT Male Associates
Attn.: Brittany Winslow
b.winslow@ctmale.com

Re: FOIL Request - 244-246 First St., Troy - Groundwater, Soil
and/or Surface Water Contamination Records
FOIL No. 2018-07

Dear Ms. Winslow:

Please be advised that Rensselaer County does not possess any of
the records sought through your above referenced Freedom of Information
Law request.

Very truly yours,

Peter R. Kehoe
Special Counsel
Foil Officer

PRK:jt

APPENDIX E

Environmental Database Report

244-246 First Street

244-246 First Street

Troy, NY 12180

Inquiry Number: 5146805.2s

December 28, 2017

FirstSearch Area/Linear Report



6 Armstrong Road, 4th floor
Shelton, CT 06484
Toll Free: 800.352.0050
www.edrnet.com

Search Summary Report

TARGET SITE **244-246 FIRST STREET**
TROY, NY 12180

Category	Sel	Site	1/8	1/4	1/2	> 1/2	ZIP	TOTALS
<i>NPL</i>	Y	0	0	1	0	0	0	1
<i>NPL Delisted</i>	Y	0	0	0	0	0	0	0
<i>CERCLIS</i>	Y	0	0	1	0	-	0	1
<i>NFRAP</i>	Y	0	0	0	0	-	0	0
<i>RCRA COR ACT</i>	Y	0	0	0	0	1	0	1
<i>RCRA TSD</i>	Y	0	0	0	0	-	0	0
<i>RCRA GEN</i>	Y	0	1	2	-	-	0	3
<i>Federal IC / EC</i>	Y	0	0	2	0	-	0	2
<i>ERNS</i>	Y	0	-	-	-	-	0	0
<i>State/Tribal CERCLIS</i>	Y	0	0	0	0	3	2	5
<i>State/Tribal SWL</i>	Y	0	0	0	2	-	0	2
<i>State/Tribal LTANKS</i>	Y	0	0	2	2	-	0	4
<i>State/Tribal Tanks</i>	Y	0	3	8	-	-	0	11
<i>State/Tribal IC / EC</i>	Y	0	0	0	-	-	0	0
<i>State/Tribal VCP</i>	Y	0	0	1	0	-	3	4
<i>ST/Tribal Brownfields</i>	Y	0	0	0	0	-	0	0
<i>US Brownfields</i>	Y	0	0	1	2	-	0	3
<i>Other Haz Sites</i>	Y	0	-	-	-	-	0	0
<i>Other Tanks</i>	Y	0	0	0	-	-	0	0
<i>Spills</i>	Y	0	17	-	-	-	0	17
<i>Other</i>	Y	0	6	9	-	-	0	15
- Totals --		0	27	27	6	4	5	69

Disclaimer - Copyright and Trademark Notice

This Report contains certain information obtained from a variety of public and other sources reasonably available to Environmental Data Resources, Inc. It cannot be concluded from this Report that coverage information for the target and surrounding properties does not exist from other sources. **NO WARRANTY EXPRESSED OR IMPLIED, IS MADE WHATSOEVER IN CONNECTION WITH THIS REPORT. ENVIRONMENTAL DATA RESOURCES, INC. SPECIFICALLY DISCLAIMS THE MAKING OF ANY SUCH WARRANTIES, INCLUDING WITHOUT LIMITATION, MERCHANTABILITY OR FITNESS FOR A PARTICULAR USE OR PURPOSE. ALL RISK IS ASSUMED BY THE USER. IN NO EVENT SHALL ENVIRONMENTAL DATA RESOURCES, INC. BE LIABLE TO ANYONE, WHETHER ARISING OUT OF ERRORS OR OMISSIONS, NEGLIGENCE, ACCIDENT OR ANY OTHER CAUSE, FOR ANY LOSS OF DAMAGE, INCLUDING, WITHOUT LIMITATION, SPECIAL, INCIDENTAL, CONSEQUENTIAL, OR EXEMPLARY DAMAGES. ANY LIABILITY ON THE PART OF ENVIRONMENTAL DATA RESOURCES, INC. IS STRICTLY LIMITED TO A REFUND OF THE AMOUNT PAID FOR THIS REPORT.** Purchaser accepts this Report "AS IS". Any analyses, estimates, ratings, environmental risk levels or risk codes provided in this Report are provided for illustrative purposes only, and are not intended to provide, nor should they be interpreted as providing any facts regarding, or prediction or forecast of, any environmental risk for any property. Only a Phase I Environmental Site Assessment performed by an environmental professional can provide information regarding the environmental risk for any property. Additionally, the information provided in this Report is not to be construed as legal advice.

Copyright 2014 by Environmental Data Resources, Inc. All rights reserved. Reproduction in any media or format, in whole or in part, of any report or map of Environmental Data Resources, Inc., or its affiliates, is prohibited without prior written permission.

EDR and its logos (including Sanborn and Sanborn Map) are trademarks of Environmental Data Resources, Inc. or its affiliates. All other trademarks used herein are the property of their respective owners.

Search Summary Report

**TARGET SITE: 244-246 FIRST STREET
TROY, NY 12180**

Category	Database	Update	Radius	Site	1/8	1/4	1/2	> 1/2	ZIP	TOTALS
NPL	NPL	10/10/2017	1.000	0	0	1	0	0	0	1
	Proposed NPL	10/10/2017	1.000	0	0	0	0	0	0	0
NPL Delisted	Delisted NPL	10/10/2017	1.000	0	0	0	0	0	0	0
CERCLIS	SEMS	07/11/2017	0.500	0	0	1	0	-	0	1
NFRAP	SEMS-ARCHIVE	07/11/2017	0.500	0	0	0	0	-	0	0
RCRA COR ACT	CORRACTS	09/13/2017	1.000	0	0	0	0	1	0	1
RCRA TSD	RCRA-TSDF	09/13/2017	0.500	0	0	0	0	-	0	0
RCRA GEN	RCRA-LQG	09/13/2017	0.250	0	0	0	-	-	0	0
	RCRA-SQG	09/13/2017	0.250	0	0	2	-	-	0	2
	RCRA-CESQG	09/13/2017	0.250	0	1	0	-	-	0	1
Federal IC / EC	US ENG CONTROLS	08/10/2017	0.500	0	0	1	0	-	0	1
	US INST CONTROL	08/10/2017	0.500	0	0	1	0	-	0	1
ERNS	ERNS	09/18/2017	TP	0	-	-	-	-	0	0
State/Tribal CERCLIS	SHWS	08/15/2017	1.000	0	0	0	0	3	2	5
State/Tribal SWL	SWF/LF	09/25/2017	0.500	0	0	0	2	-	0	2
State/Tribal LTANKS	INDIAN LUST	04/14/2017	0.500	0	0	0	0	-	0	0
	LTANKS	10/31/2017	0.500	0	0	2	2	-	0	4
	HIST LTANKS	01/01/2002	0.500	0	0	0	0	-	0	0
State/Tribal Tanks	UST	11/28/2017	0.250	0	2	3	-	-	0	5
	CBS UST	01/01/2002	0.250	0	0	1	-	-	0	1
	MOSF UST	01/01/2002	0.500	0	0	0	0	-	0	0
	MOSF	11/28/2017	0.500	0	0	0	0	-	0	0
	CBS	11/28/2017	0.250	0	0	1	-	-	0	1
	AST	11/28/2017	0.250	0	1	3	-	-	0	4
	CBS AST	01/01/2002	0.250	0	0	0	-	-	0	0
	MOSF AST	01/01/2002	0.500	0	0	0	0	-	0	0
	INDIAN UST	04/14/2017	0.250	0	0	0	-	-	0	0
	TANKS	11/28/2017	0.250	0	0	0	-	-	0	0

Search Summary Report

**TARGET SITE: 244-246 FIRST STREET
TROY, NY 12180**

Category	Database	Update	Radius	Site	1/8	1/4	1/2	> 1/2	ZIP	TOTALS
State/Tribal IC / EC	RES DECL	11/18/2010	0.180	0	0	0	-	-	0	0
	ENG CONTROLS	08/15/2017	0.500	0	0	0	0	-	0	0
	INST CONTROL	08/15/2017	0.500	0	0	0	0	-	0	0
State/Tribal VCP	VCP	08/15/2017	0.500	0	0	1	0	-	3	4
ST/Tribal Brownfields	BROWNFIELDS	08/15/2017	0.500	0	0	0	0	-	0	0
	ERP	08/15/2017	0.500	0	0	0	0	-	0	0
US Brownfields	US BROWNFIELDS	08/21/2017	0.500	0	0	1	2	-	0	3
Other Haz Sites	US CDL	07/13/2017	TP	0	-	-	-	-	0	0
Other Tanks	HIST UST	01/01/2002	0.250	0	0	0	-	-	0	0
	HIST AST	01/01/2002	0.250	0	0	0	-	-	0	0
Spills	HMIRS	09/21/2017	TP	0	-	-	-	-	0	0
	NY Spills	10/31/2017	0.125	0	17	-	-	-	0	17
	NY Hist Spills	01/01/2002	0.125	0	0	-	-	-	0	0
	SPILLS 90	12/14/2012	0.125	0	0	-	-	-	0	0
	SPILLS 80	11/02/2010	0.125	0	0	-	-	-	0	0
Other	RCRA NonGen / NLR	09/13/2017	0.250	0	2	3	-	-	0	5
	TSCA	12/31/2012	TP	0	-	-	-	-	0	0
	TRIS	12/31/2014	TP	0	-	-	-	-	0	0
	SSTS	12/31/2009	TP	0	-	-	-	-	0	0
	RAATS	04/17/1995	TP	0	-	-	-	-	0	0
	PRP	10/25/2013	TP	0	-	-	-	-	0	0
	PADS	06/01/2017	TP	0	-	-	-	-	0	0
	ICIS	11/18/2016	TP	0	-	-	-	-	0	0
	FTTS	04/09/2009	TP	0	-	-	-	-	0	0
	MLTS	08/30/2016	TP	0	-	-	-	-	0	0
	RADINFO	10/02/2017	TP	0	-	-	-	-	0	0
	INDIAN RESERV	12/31/2014	1.000	0	0	0	0	0	0	0
	US AIRS	10/12/2016	TP	0	-	-	-	-	0	0
	FINDS	07/23/2017	TP	0	-	-	-	-	0	0
	DRYCLEANERS	10/27/2016	0.250	0	0	0	-	-	0	0
	HSWDS	01/01/2003	0.250	0	0	0	-	-	0	0
	MANIFEST	10/01/2017	0.250	0	4	4	-	-	0	8
	SPDES	10/25/2017	0.250	0	0	2	-	-	0	2
	- Totals --			0	27	27	6	4	5	69

Site Information Report

Request Date: DECEMBER 28, 2017
Request Name: BRITTANY WINSLOW

Search Type: COORD
Job Number: NA

Target Site: 244-246 FIRST STREET
TROY, NY 12180

Site Location

	<u>Degrees (Decimal)</u>	<u>Degrees (Min/Sec)</u>	<u>UTMs</u>
Longitude:	73.694418	73.6944180 - 73° 41' 39.90"	Easting: 606899.6
Latitude:	42.721092	42.7210920 - 42° 43' 15.93"	Northing: 4730455.0
Elevation:	23 ft. above sea level		Zone: Zone 18

Demographics

Sites: 64 **Non-Geocoded:** 5 **Population:** N/A
RADON

Federal EPA Radon Zone for RENSSELAER County: 1

Note: Zone 1 indoor average level > 4 pCi/L.
: Zone 2 indoor average level >= 2 pCi/L and <= 4 pCi/L.
: Zone 3 indoor average level < 2 pCi/L.

Federal Area Radon Information for RENSSELAER COUNTY, NY

Number of sites tested: 85

<u>Area</u>	<u>Average Activity</u>	<u>% <4 pCi/L</u>	<u>% 4-20 pCi/L</u>	<u>% >20 pCi/L</u>
Living Area	1.570 pCi/L	87%	13%	0%
Basement	2.890 pCi/L	66%	31%	4%

State Database: NY Radon

Radon Test Results

<u>County</u>	<u>Town</u>	<u>Num Tests</u>	<u>Avg Result</u>	<u>Geo Mean</u>	<u>Max Result</u>
_____	_____	_____	_____	_____	_____

Site Information Report

RADON

RENSSELAER	BERLIN	19	7.79	5.55	25
RENSSELAER	BRUNSWICK	96	7.37	3.67	92.2
RENSSELAER	E. GREENBUSH	220	7.13	3.36	56.1
RENSSELAER	GRAFTON	31	3.83	2.13	17.7
RENSSELAER	HOOSICK	40	3.68	2.57	19.6
RENSSELAER	NASSAU	76	6.56	3.17	38.1
RENSSELAER	NO. GREENBUSH	211	9.06	4.28	130.6
RENSSELAER	PETERSBURG	36	4.69	3.6	22.1
RENSSELAER	PITTSTOWN	27	6.43	2.92	74.2
RENSSELAER	POESTENKILL	48	6.45	4.19	31.4
RENSSELAER	RENSSELAER	122	5.72	2.69	65.3
RENSSELAER	SAND LAKE	169	6.23	3.1	37.7
RENSSELAER	SCHAGHTICOKE	42	5.59	4.02	19.3
RENSSELAER	SCHODACK	247	8.3	4.2	103.2
RENSSELAER	STEPHENTOWN	29	5.35	3.23	23.3
RENSSELAER	TROY	498	5.97	3.08	134.7

Target Site Summary Report

Target Property: 244-246 FIRST STREET
TROY, NY 12180

JOB: NA

TOTAL: 69

GEOCODED: 64

NON GEOCODED: 5

Map ID	DB Type --ID/Status	Site Name	Address	Dist/Dir	ElevDiff	Page No.
--------	------------------------	-----------	---------	----------	----------	----------

No sites found for target address

Sites Summary Report

Target Property: 244-246 FIRST STREET
TROY, NY 12180

JOB: NA

TOTAL: 69

GEOCODED: 64

NON GEOCODED: 5

Map ID	DB Type --ID/Status	Site Name	Address	Dist/Dir	ElevDiff	Page No.
D14	AST --4-019917	PARIS CLEANERS LAUNDERERS	221 2ND ST TROY, NY 12180	0.10 NNE	+ 8	1
G27	AST --4-134694	CLEMENTE LATHAM CONCRETE	39 FRONT STREET TROY, NY 12180	0.21 NNW	- 2	4
I32	AST --4-142883	ELITE GAS - HILL ST. #001429	95 HILL ST TROY, NY 12180	0.23 ENE	+ 13	10
34	AST --4-133876	TROY SLAG PRODUCTS CO INC	FOOT OF MONROE STREET TROY, NY 12181	0.24 SW	- 3	16
35	CBS --Unregulated/Closed --4-000199	CLEMENTE CONCRETE CORP	40 RIVER ST TROY, NY 12181	0.24 North	+ 1	21
35	CBS UST --4-000199 / NO LONGER A MAJOR FACILITY --2 --3	CLEMENTE CONCRETE CORP	40 RIVER ST TROY, NY 12181	0.24 North	+ 1	22
44	CORRACTS --NY7213820940	US MILITARY - WATERVLIET ARSEN	1 BUFFINGTON ST BLDG 10-2 WATERVLIET, NY 12189	0.64 West	+ 35	24
H28	LTANKS --1992-09-03 --132330 --9112176	SAINT MARY'S CHURCH 3RD ST	WASHINGTON ST @ 196 3RD S TROY, NY	0.21 NNE	+ 6	69
I33	LTANKS --1987-11-06 --1994-10-12 --256174 --256175 --8706685 --9312573 *Additional key fields are available in the Map Findings section	ATLANTIC HILL ST MAINCARE	95 HILL ST @ ADAMS TROY, NY	0.23 ENE	+ 13	71
40	LTANKS --1988-03-31 --193071 --8704824	STEWARTS 4TH ST	487 4TH ST TROY, NY	0.39 South	+ 7	74

Sites Summary Report

Target Property: 244-246 FIRST STREET
TROY, NY 12180

JOB: NA

TOTAL: 69

GEOCODED: 64

NON GEOCODED: 5

Map ID	DB Type --ID/Status	Site Name	Address	Dist/Dir	ElevDiff	Page No.
43	LTANKS --1993-04-09 --104995 --8707437	RENS CO COURT HOUSE CONGRESS S	CONGRESS ST (@ 2ND ST?) (TROY, NY	0.50 North	+ 15	76
C10	MANIFEST --NYR000050559	KENNEDYS GARAGE	271 3RD ST TROY, NY 12180	0.07 ENE	+ 4	78
D14	MANIFEST --NYD077220770	PARIS CLEANERS LAUNDERERS	221 2ND ST TROY, NY 12180	0.10 NNE	+ 8	80
F19	MANIFEST --NYD051863710	CAPRARA'S AUTO BODY SHOP INC.	266 3RD ST TROY, NY 12180	0.11 ENE	+ 5	82
F19	MANIFEST --NYD051863710	CAPRARA'S AUTO BODY SHOP INC.	266 3RD ST TROY, NY 12180	0.11 ENE	+ 5	84
30	MANIFEST --NY0000072579	BRUNO MACHINERY CORP	1 MADISON ST TROY, NY 12180	0.21 WSW	- 19	88
30	MANIFEST --NY0000072579 --RIG0257934	BRUNO MACHINERY CORP	1 MADISON ST TROY, NY 12180	0.21 WSW	- 19	90
I31	MANIFEST --NY0000663393	XTRA MART 1429	95 HILL ST TROY, NY 12180	0.23 ENE	+ 13	92
36	MANIFEST --NYD986970572	RYCO PAINTING & MAINT INC	FIFTH & HILL STS TROY, NY 12181	0.25 ENE	+ 15	94
Reg	NPL --202229 --NYD980763841	HUDSON RIVER PCBS	NO STREET APPLICABLE HUDSON RIVER, NY 12801	0.20 West		96
A1	NY Spills --2001-01-31 --0007799 --282185	NIMO TRANSFORMER IDA ST	IDA ST BETWEEN 1ST ST & 2 TROY, NY	0.01 SSW	- 3	99

Sites Summary Report

Target Property: 244-246 FIRST STREET
TROY, NY 12180

JOB: NA

TOTAL: 69

GEOCODED: 64

NON GEOCODED: 5

Map ID	DB Type --ID/Status	Site Name	Address	Dist/Dir	ElevDiff	Page No.
B2	NY Spills --1994-03-01 --2007-12-10 --9305584 --9613072 --229936 --229937 *Additional key fields are available in the Map Findings section	TROY NEWS 2ND ST	274 2ND ST TROY, NY	0.02 East	+ 0	101
A3	NY Spills --1992-04-03 --9113060 --220295	NYNEX IDA ST @ 2ND & 3RD	IDA ST BETWEEN 2ND ST & 3 TROY, NY	0.02 SW	- 6	105
A4	NY Spills --2003-11-13 --0204268 --166641	NIMO CABLE CANAL @ 2ND	CANAL @ 2ND ST TROY, NY	0.04 SSE	- 11	107
B5	NY Spills --1993-04-12 --9107048 --225294	KENNEDY'S GARAGE 3RD ST	271 3RD ST @ JEFFERSON TROY, NY	0.04 ENE	+ 2	109
C6	NY Spills --1986-06-18 --8601864 --102993	KENNEDY GARAGE 2ND ST ODORS IN	248 2ND ST (BTWN JEFFERSON TROY, NY	0.05 NE	+ 5	111
C7	NY Spills --2016-03-24 --1512150 --524946	KENNEDY'S GARAGE 3RD ST	271 3RD ST (@ JEFFERSON) TROY, NY	0.07 ENE	+ 4	113
C8	NY Spills --2012-01-19 --1999-08-27 --1108750 --9709325 --456492 --191101 *Additional key fields are available in the Map Findings section	KENNEDY'S GARAGE 3RD ST	271 3RD ST (@ JEFFERSON) TROY, NY	0.07 ENE	+ 4	115
C11	NY Spills --1995-10-28 --9509323 --194371	SOIL ROYAL CHEMICAL 3RD ST	261 3RD ST TROY, NY	0.08 NE	+ 6	118

Sites Summary Report

Target Property: 244-246 FIRST STREET
TROY, NY 12180

JOB: NA

TOTAL: 69

GEOCODED: 64

NON GEOCODED: 5

Map ID	DB Type --ID/Status	Site Name	Address	Dist/Dir	ElevDiff	Page No.
12	NY Spills --1992-03-11 --9112558 --268962	POESTENKILL CREEK @ 3RD ST	POESTENKILL CREEK @ 3RD S TROY, NY	0.08 SE	- 4	120
D13	NY Spills --1999-05-21 --9813902 --164949	FREAR ALLEY 2ND ST	225 2ND ST FREAR ALLEY TROY, NY	0.09 NNE	+ 8	122
D15	NY Spills --2003-04-21 --0007486 --161261	PATRICELLI'S DELI 2ND ST	219 2ND ST TROY, NY	0.10 NNE	+ 8	124
D16	NY Spills --2001-03-28 --0003918 --121797	PATRICELLI DELI, LAUNDRY 2ND S	219-221 2ND ST TROY, NY	0.10 NNE	+ 8	126
E17	NY Spills --2000-07-21 --0003139 --169934	REO WELDING DRUMS ADAMS ST @ 1	196 1ST ST @ ADAMS ST TROY, NY	0.11 NNW	+ 6	128
F18	NY Spills --1994-06-13 --9401951 --63952	CAPRARAS BODY SHOP 3RD ST	266 3RD ST TROY, NY	0.11 ENE	+ 5	130
E20	NY Spills --1998-10-26 --9707934 --138801	PUSATERE WAREHOUSE AMMONIA 1ST	199 1ST ST @ ADAMS ST TROY, NY	0.11 North	+ 7	132
D21	NY Spills --1990-06-06 --9002314 --220494	ADAMS & 2ND ST TRUCK	ADAMS & 2ND ST TROY, NY	0.12 NNE	+ 8	134
C10	RCRA NonGen / NLR KENNEDYS GARAGE --NYR000050559		271 3RD ST TROY, NY 12180	0.07 ENE	+ 4	136

Sites Summary Report

Target Property: 244-246 FIRST STREET
TROY, NY 12180

JOB: NA

TOTAL: 69

GEOCODED: 64

NON GEOCODED: 5

Map ID	DB Type --ID/Status	Site Name	Address	Dist/Dir	ElevDiff	Page No.
D14	RCRA NonGen / NLR --NYD077220770	PARIS CLEANERS LAUNDERERS	221 2ND ST TROY, NY 12180	0.10 NNE	+ 8	138
I31	RCRA NonGen / NLR --NY0000663393	XTRA MART 1429	95 HILL ST TROY, NY 12180	0.23 ENE	+ 13	141
36	RCRA NonGen / NLR --NYD986970572	RYCO PAINTING & MAINT INC	FIFTH & HILL STS TROY, NY 12181	0.25 ENE	+ 15	143
37	RCRA NonGen / NLR --NYD982180671	UNITED BRAKE SYSTEMS INC	10 MONROE ST TROY, NY 12180	0.25 SSW	- 1	145
F19	RCRA-CESQG --NYD051863710	CAPRARA'S AUTO BODY SHOP INC.	266 3RD ST TROY, NY 12180	0.11 ENE	+ 5	147
Reg	RCRA-SQG --NYD980763841	HUDSON RIVER PCBS	NO STREET APPLICABLE HUDSON RIVER, NY 12801	0.20 West		150
30	RCRA-SQG --NY0000072579	BRUNO MACHINERY CORP	1 MADISON ST TROY, NY 12180	0.21 WSW	- 19	153
Reg	SEMS --0202229 --NYD980763841	HUDSON RIVER PCBS	NO STREET APPLICABLE HUDSON RIVER, NY 12801	0.20 West		157
45	SHWS --56105 --Site is properly closed - requires continued management.	DEC 4018	911 11TH STREET WATERVLIET, NY 12189	0.85 West	+ 24	181
46	SHWS --57655	PORTEC INC.	1 BURDEN AVE TROY, NY 12180	0.87 South	+ 14	186
47	SHWS --548507	ADMIRAL CLEANERS	617 19TH STREET WATERVLIET, NY 12189	0.91 NW	+ 17	187
	SHWS --56103	WATERVLIET ARSENAL - SIBERIA A	10TH STREET COLONIE, NY 12189	NON GC	N/A	N/A

Sites Summary Report

Target Property: 244-246 FIRST STREET
TROY, NY 12180

JOB: NA

TOTAL: 69

GEOCODED: 64

NON GEOCODED: 5

Map ID	DB Type --ID/Status	Site Name	Address	Dist/Dir	ElevDiff	Page No.
	SHWS --338899	DELAWARE & HUDSON RAILROAD PRO	TIBBITS AVE GREEN ISLAND, NY 12183	NON GC	N/A	N/A
24	SPDES --NY0260843 --A	SALT STORAGE FACILITY - TROY	7 ADAMS STREET TROY, NY 12180	0.14 NNW	+ 0	190
G25	SPDES --NYR00E081 --A	CLEMENTE LATHAM TROY PLANT	39 FRONT ST TROY, NY 12180	0.21 NNW	- 2	193
41	SWF/LF	WATERVLIET COMPOST	DPW GARAGE; 13TH STREET A WATERVLIET, NY 12189	0.46 WNW	+ 14	195
42	SWF/LF	TROY SLF (C)	CITY HALL TROY, NY 12180	0.48 NNE	+ 11	196
22	US BROWNFIELDS --39982	RENSSELAER IRON WORKS (FORMER	INTERSECTION OF 1ST STREE TROY, NY 12180	0.13 SSW	+ 5	197
J38	US BROWNFIELDS --16097	SPERRY WAREHOUSE	9 ARTHUR CT TROY, NY 12180	0.34 East	+ 19	204
J39	US BROWNFIELDS --16096	ALAMO PROPERTY	9 ARTHUR CT TROY, NY 12180	0.34 East	+ 19	208
Reg	US ENG CONTROLS --NYD980763841 --NYD980763841	HUDSON RIVER PCBS	NO STREET APPLICABLE HUDSON RIVER, NY 12801	0.20 West		212
Reg	US INST CONTROL --NYD980763841	HUDSON RIVER PCBS	NO STREET APPLICABLE HUDSON RIVER, NY 12801	0.20 West		215
C9	UST	ST GERMAIN GARAGE INC(KENNEDY'	271 3RD ST. TROY, NY 12180	0.07 ENE	+ 4	216
D14	UST	PARIS CLEANERS LAUNDERERS	221 2ND ST TROY, NY 12180	0.10 NNE	+ 8	220
G26	UST	CLEMENTE LATHAM CONCRETE	39 FRONT STREET TROY, NY 12180	0.21 NNW	- 2	224

Sites Summary Report

Target Property: 244-246 FIRST STREET
TROY, NY 12180

JOB: NA

TOTAL: 69

GEOCODED: 64

NON GEOCODED: 5

Map ID	DB Type --ID/Status	Site Name	Address	Dist/Dir	ElevDiff	Page No.
H29	UST	PARK PLACE APARTMENTS	212 THIRD STREET TROY, NY 12180	0.21 NE	+ 9	230
I32	UST	ELITE GAS - HILL ST. #001429	95 HILL ST TROY, NY 12180	0.23 ENE	+ 13	233
E23	VCP --56966	21 ADAMS STREET	21 ADAMS STREET TROY, NY 12180	0.13 NNW	+ 4	238
	VCP --58171	SOUTH TROY INDUSTRIAL PARK	INDUSTRIAL PARK ROAD TROY, NY 12180	NON GC	N/A	N/A
	VCP --57045	NM - JEFFERSON ST. - TROY HOLD	JEFFERSON ST. TROY, NY 12180	NON GC	N/A	N/A
	VCP --58244	NM - TROY LIBERTY ST. MGP	LIBERTY ST. TROY, NY 12180	NON GC	N/A	N/A

Site Detail Report

Target Property: 244-246 FIRST STREET
TROY, NY 12180

JOB: NA

AST

EDR ID: 1000261975 **DIST/DIR:** 0.099 NNE **ELEVATION:** 31 **MAP ID:** D14

NAME: PARIS CLEANERS LAUNDERERS

Rev: 11/28/2017

ADDRESS: 221 2ND ST
TROY, NY 12180
RENSSELAER

ID/Status: 4-019917

SOURCE: NY Department of Environmental Conservation

AST:

Region: STATE
DEC Region: 4
Site Status: Unregulated/Closed
Facility Id: 4-019917
Program Type: PBS
UTM X: 606966.54097
UTM Y: 4730844.60816
Expiration Date: N/A
Site Type: Unknown

Affiliation Records:
Site Id: 34948
Affiliation Type: Facility Owner
Company Name: LOUIS KAWKA
Contact Type: Not reported
Contact Name: Not reported
Address1: 279 REMSEN ST
Address2: Not reported
City: COHES
State: NY
Zip Code: 12047
Country Code: 001
Phone: (518) 237-2789
EMail: Not reported
Fax Number: Not reported
Modified By: TRANSLAT
Date Last Modified: 2004-03-04

Site Id: 34948
Affiliation Type: Mail Contact
Company Name: LOUIS KAWKA
Contact Type: Not reported
Contact Name: Not reported
Address1: 279 REMSEN ST
Address2: Not reported
City: COHES
State: NY
Zip Code: 12047
Country Code: 001
Phone: (518) 237-2789
EMail: Not reported
Fax Number: Not reported
Modified By: TRANSLAT
Date Last Modified: 2004-03-04

- Continued on next page -

Site Detail Report

Target Property: 244-246 FIRST STREET
TROY, NY 12180

JOB: NA

AST

EDR ID: 1000261975 **DIST/DIR:** 0.099 NNE **ELEVATION:** 31 **MAP ID:** D14

NAME: PARIS CLEANERS LAUNDERERS

Rev: 11/28/2017

ADDRESS: 221 2ND ST
TROY, NY 12180
RENSSELAER

ID/Status: 4-019917

SOURCE: NY Department of Environmental Conservation

Site Id: 34948
Affiliation Type: Facility Operator
Company Name: PARIS CLEANERS LAUNDERERS
Contact Type: Not reported
Contact Name: ROBERT JOURDANAIS
Address1: Not reported
Address2: Not reported
City: Not reported
State: NN
Zip Code: Not reported
Country Code: 001
Phone: (518) 274-3391
Email: Not reported
Fax Number: Not reported
Modified By: TRANSLAT
Date Last Modified: 2004-03-04

Site Id: 34948
Affiliation Type: Emergency Contact
Company Name: LOUIS KAWKA
Contact Type: Not reported
Contact Name: ROBERT JOURDANAIS
Address1: Not reported
Address2: Not reported
City: Not reported
State: NN
Zip Code: Not reported
Country Code: 001
Phone: (518) 235-2565
Email: Not reported
Fax Number: Not reported
Modified By: TRANSLAT
Date Last Modified: 2004-03-04

Tank Info:

Tank Number: 2
Tank Id: 84748
Material Code: 9999
Common Name of Substance: Other

Equipment Records:

L09 - Piping Leak Detection - Exempt Suction Piping
H00 - Tank Leak Detection - None

- Continued on next page -

Site Detail Report

Target Property: 244-246 FIRST STREET
TROY, NY 12180

JOB: NA

AST

EDR ID: 1000261975 **DIST/DIR:** 0.099 NNE **ELEVATION:** 31 **MAP ID:** D14

NAME: PARIS CLEANERS LAUNDERERS

Rev: 11/28/2017

ADDRESS: 221 2ND ST
TROY, NY 12180
RENSSELAER

ID/Status: 4-019917

SOURCE: NY Department of Environmental Conservation

I00 - Overfill - None
F00 - Pipe External Protection - None
B00 - Tank External Protection - None
C00 - Pipe Location - No Piping
D01 - Pipe Type - Steel/Carbon Steel/Iron
A00 - Tank Internal Protection - None
G00 - Tank Secondary Containment - None
J02 - Dispenser - Suction Dispenser
Tank Location: 6
Tank Type: Steel/Carbon Steel/Iron
Tank Status: In Service
Pipe Model: Not reported
Install Date: 06/01/1982
Capacity Gallons: 1000
Tightness Test Method: NN
Date Test: Not reported
Next Test Date: Not reported
Date Tank Closed: Not reported
Register: True
Modified By: TRANSLAT
Last Modified: 04/14/2017
Material Name: other

Site Detail Report

Target Property: 244-246 FIRST STREET
TROY, NY 12180

JOB: NA

AST

EDR ID: 1001359378 **DIST/DIR:** 0.210 NNW **ELEVATION:** 21 **MAP ID:** G27

NAME: CLEMENTE LATHAM CONCRETE

Rev: 11/28/2017

ADDRESS: 39 FRONT STREET
TROY, NY 12180
RENSSELAER

ID/Status: 4-134694

SOURCE: NY Department of Environmental Conservation

AST:

Region: STATE
DEC Region: 4
Site Status: Active
Facility Id: 4-134694
Program Type: PBS
UTM X: 606786.61679
UTM Y: 4731076.37504
Expiration Date: 10/17/2017
Site Type: Trucking/Transportation/Fleet Operation

Affiliation Records:

Site Id: 35968
Affiliation Type: Facility Owner
Company Name: CALLANAN INDUSTRIES INC.
Contact Type: SENIOR VICE PRESIDENT
Contact Name: CHARLES A. STOKES
Address1: P.O. BOX 15097
Address2: Not reported
City: ALBANY
State: NY
Zip Code: 12212-5097
Country Code: 001
Phone: (518) 374-2222
EMail: Not reported
Fax Number: Not reported
Modified By: tesperbe
Date Last Modified: 2007-10-19

Site Id: 35968
Affiliation Type: Mail Contact
Company Name: CLEMENTE LATHAM CONCRETE, A DIV. CALLANAN IND.
Contact Type: Not reported
Contact Name: PETER ZEH
Address1: P.O. BOX 15097
Address2: 1245 KINGS ROAD
City: ALBANY
State: NY
Zip Code: 12212-5097
Country Code: 001
Phone: (518) 374-2222
EMail: PETER.ZEH@CALLANAN.COM
Fax Number: Not reported
Modified By: tesperbe
Date Last Modified: 2007-10-19

- Continued on next page -

Site Detail Report

Target Property: 244-246 FIRST STREET
TROY, NY 12180

JOB: NA

AST

EDR ID: 1001359378 **DIST/DIR:** 0.210 NNW **ELEVATION:** 21 **MAP ID:** G27

NAME: CLEMENTE LATHAM CONCRETE

Rev: 11/28/2017

ADDRESS: 39 FRONT STREET
TROY, NY 12180
RENSSELAER

ID/Status: 4-134694

SOURCE: NY Department of Environmental Conservation

Site Id: 35968

Affiliation Type: Emergency Contact

Company Name: CALLANAN INDUSTRIES INC.

Contact Type: Not reported

Contact Name: DAVE WAGER/BRIAN PHELAN

Address1: Not reported

Address2: Not reported

City: Not reported

State: NN

Zip Code: Not reported

Country Code: 999

Phone: (518) 857-7663

EMail: Not reported

Fax Number: Not reported

Modified By: tesperbe

Date Last Modified: 2007-10-19

Site Id: 35968

Affiliation Type: Facility Operator

Company Name: CLEMENTE LATHAM CONCRETE

Contact Type: Not reported

Contact Name: CLEMENTE LATHAM

Address1: Not reported

Address2: Not reported

City: Not reported

State: NN

Zip Code: Not reported

Country Code: 001

Phone: (518) 272-5750

EMail: Not reported

Fax Number: Not reported

Modified By: RJSCHOWE

Date Last Modified: 2004-07-29

Tank Info:

Tank Number: TB1

Tank Id: 96749

Material Code: 0001

Common Name of Substance: #2 Fuel Oil (On-Site Consumption)

Equipment Records:

J02 - Dispenser - Suction Dispenser

F00 - Pipe External Protection - None

- Continued on next page -

Site Detail Report

Target Property: 244-246 FIRST STREET
TROY, NY 12180

JOB: NA

AST

EDR ID: 1001359378 **DIST/DIR:** 0.210 NNW **ELEVATION:** 21 **MAP ID:** G27

NAME: CLEMENTE LATHAM CONCRETE

Rev: 11/28/2017

ADDRESS: 39 FRONT STREET

ID/Status: 4-134694

TROY, NY 12180

RENSSELAER

SOURCE: NY Department of Environmental Conservation

B00 - Tank External Protection - None
D02 - Pipe Type - Galvanized Steel
L09 - Piping Leak Detection - Exempt Suction Piping
I02 - Overfill - High Level Alarm
C01 - Pipe Location - Aboveground
E07 - Piping Secondary Containment - Trench Liner
G01 - Tank Secondary Containment - Diking (Aboveground)
K00 - Spill Prevention - None
A00 - Tank Internal Protection - None
I05 - Overfill - Vent Whistle
H99 - Tank Leak Detection - Other

Tank Location: 2

Tank Type: Steel/Carbon Steel/Iron

Tank Status: Temporarily Out of Service

Pipe Model: Not reported

Install Date: 01/01/1995

Capacity Gallons: 6000

Tightness Test Method: NN

Date Test: Not reported

Next Test Date: Not reported

Date Tank Closed: Not reported

Register: True

Modified By: JDUTBERG

Last Modified: 04/14/2017

Material Name: #2 fuel oil (on-site consumption)

Tank Number: TD1

Tank Id: 96750

Material Code: 0008

Common Name of Substance: Diesel

Equipment Records:

L01 - Piping Leak Detection - Interstitial - Electronic Monitoring
C03 - Pipe Location - Aboveground/Underground Combination
J01 - Dispenser - Pressurized Dispenser
L09 - Piping Leak Detection - Exempt Suction Piping
I02 - Overfill - High Level Alarm
F05 - Pipe External Protection - Jacketed
G05 - Tank Secondary Containment - Synthetic Liner
E07 - Piping Secondary Containment - Trench Liner
H01 - Tank Leak Detection - Interstitial - Electronic Monitoring
K00 - Spill Prevention - None
D01 - Pipe Type - Steel/Carbon Steel/Iron

- Continued on next page -

Site Detail Report

Target Property: 244-246 FIRST STREET
TROY, NY 12180

JOB: NA

AST

EDR ID: 1001359378	DIST/DIR: 0.210 NNW	ELEVATION: 21	MAP ID: G27
---------------------------	----------------------------	----------------------	--------------------

NAME: CLEMENTE LATHAM CONCRETE

Rev: 11/28/2017

ADDRESS: 39 FRONT STREET
TROY, NY 12180
RENSSELAER

ID/Status: 4-134694

SOURCE: NY Department of Environmental Conservation

F01 - Pipe External Protection - Painted/Asphalt Coating
A00 - Tank Internal Protection - None
B01 - Tank External Protection - Painted/Asphalt Coating
I05 - Overfill - Vent Whistle

Tank Location: 3

Tank Type: Steel/Carbon Steel/Iron

Tank Status: Closed - Removed

Pipe Model: Not reported

Install Date: 11/01/1994

Capacity Gallons: 9800

Tightness Test Method: NN

Date Test: Not reported

Next Test Date: Not reported

Date Tank Closed: 09/14/2011

Register: True

Modified By: JDUTBERG

Last Modified: 04/14/2017

Material Name: diesel

Tank Number: THF

Tank Id: 179593

Material Code: 0013

Common Name of Substance: Lube Oil

Equipment Records:

J02 - Dispenser - Suction Dispenser

C00 - Pipe Location - No Piping

F00 - Pipe External Protection - None

E00 - Piping Secondary Containment - None

I04 - Overfill - Product Level Gauge (A/G)

D00 - Pipe Type - No Piping

L00 - Piping Leak Detection - None

G01 - Tank Secondary Containment - Diking (Aboveground)

H06 - Tank Leak Detection - Impervious Barrier/Concrete Pad (A/G)

K00 - Spill Prevention - None

A00 - Tank Internal Protection - None

B01 - Tank External Protection - Painted/Asphalt Coating

Tank Location: 3

Tank Type: Steel/Carbon Steel/Iron

Tank Status: Closed - Removed

Pipe Model: Not reported

Install Date: 11/01/1994

Capacity Gallons: 500

- Continued on next page -

Site Detail Report

Target Property: 244-246 FIRST STREET
TROY, NY 12180

JOB: NA

AST

EDR ID: 1001359378 **DIST/DIR:** 0.210 NNW **ELEVATION:** 21 **MAP ID:** G27

NAME: CLEMENTE LATHAM CONCRETE

Rev: 11/28/2017

ADDRESS: 39 FRONT STREET
TROY, NY 12180
RENSSELAER

ID/Status: 4-134694

SOURCE: NY Department of Environmental Conservation

Tightness Test Method: NN
Date Test: Not reported
Next Test Date: Not reported
Date Tank Closed: 09/14/2011
Register: True
Modified By: JDUTBERG
Last Modified: 04/14/2017
Material Name: lube oil

Tank Number: TMO
Tank Id: 179592
Material Code: 0013
Common Name of Substance: Lube Oil

Equipment Records:

J02 - Dispenser - Suction Dispenser
C00 - Pipe Location - No Piping
F00 - Pipe External Protection - None
E00 - Piping Secondary Containment - None
I04 - Overfill - Product Level Gauge (A/G)
L00 - Piping Leak Detection - None
D00 - Pipe Type - No Piping
G01 - Tank Secondary Containment - Diking (Aboveground)
H06 - Tank Leak Detection - Impervious Barrier/Concrete Pad (A/G)
K00 - Spill Prevention - None
A00 - Tank Internal Protection - None
B01 - Tank External Protection - Painted/Asphalt Coating

Tank Location: 3
Tank Type: Steel/Carbon Steel/Iron
Tank Status: Closed - Removed
Pipe Model: Not reported
Install Date: 11/01/1994
Capacity Gallons: 500
Tightness Test Method: NN
Date Test: Not reported
Next Test Date: Not reported
Date Tank Closed: 09/14/2011
Register: True
Modified By: JDUTBERG
Last Modified: 04/14/2017
Material Name: lube oil

- Continued on next page -

Site Detail Report

Target Property: 244-246 FIRST STREET
TROY, NY 12180

JOB: NA

AST

EDR ID: 1001359378 **DIST/DIR:** 0.210 NNW **ELEVATION:** 21 **MAP ID:** G27

NAME: CLEMENTE LATHAM CONCRETE

Rev: 11/28/2017

ADDRESS: 39 FRONT STREET

ID/Status: 4-134694

TROY, NY 12180

RENSSELAER

SOURCE: NY Department of Environmental Conservation

Tank Number: TWO

Tank Id: 96748

Material Code: 0022

Common Name of Substance: Waste Oil/Used Oil

Equipment Records:

J02 - Dispenser - Suction Dispenser

F00 - Pipe External Protection - None

L09 - Piping Leak Detection - Exempt Suction Piping

I00 - Overfill - None

E10 - Piping Secondary Containment - Impervious Underlayment

C01 - Pipe Location - Aboveground

G01 - Tank Secondary Containment - Diking (Aboveground)

K00 - Spill Prevention - None

A00 - Tank Internal Protection - None

B01 - Tank External Protection - Painted/Asphalt Coating

D01 - Pipe Type - Steel/Carbon Steel/Iron

H99 - Tank Leak Detection - Other

Tank Location: 3

Tank Type: Steel/Carbon Steel/Iron

Tank Status: Closed - Removed

Pipe Model: Not reported

Install Date: 08/01/1993

Capacity Gallons: 1000

Tightness Test Method: NN

Date Test: Not reported

Next Test Date: Not reported

Date Tank Closed: 09/14/2011

Register: True

Modified By: JDUTBERG

Last Modified: 04/14/2017

Material Name: waste oil/used oil

Site Detail Report

Target Property: 244-246 FIRST STREET
TROY, NY 12180

JOB: NA

AST

EDR ID: U003031111 **DIST/DIR:** 0.230 ENE **ELEVATION:** 36 **MAP ID:** I32

NAME: ELITE GAS - HILL ST. #001429

Rev: 11/28/2017

ADDRESS: 95 HILL ST
TROY, NY 12180
RENSSELAER

ID/Status: 4-142883

SOURCE: NY Department of Environmental Conservation

AST:

Region: STATE
DEC Region: 4
Site Status: Active
Facility Id: 4-142883
Program Type: PBS
UTM X: 607298.90721
UTM Y: 4730810.04357
Expiration Date: 06/25/2018
Site Type: Retail Gasoline Sales

Affiliation Records:

Site Id: 36147
Affiliation Type: Emergency Contact
Company Name: ROBERT L. JORDAN / COMMAND DEVELOPERS INC.
Contact Type: Not reported
Contact Name: SHAM SINGH
Address1: Not reported
Address2: Not reported
City: Not reported
State: NN
Zip Code: Not reported
Country Code: 999
Phone: (518) 273-4293
EMail: Not reported
Fax Number: Not reported
Modified By: JDUTBERG
Date Last Modified: 2013-06-25

Site Id: 36147
Affiliation Type: Mail Contact
Company Name: JOT FUEL INC
Contact Type: Not reported
Contact Name: SHAM SINGH
Address1: 95 HILL STREET
Address2: Not reported
City: TROY
State: NY
Zip Code: 12180
Country Code: 001
Phone: (518) 273-4293
EMail: Not reported
Fax Number: Not reported
Modified By: LMWINTER
Date Last Modified: 2015-02-17

- Continued on next page -

Site Detail Report

Target Property: 244-246 FIRST STREET
TROY, NY 12180

JOB: NA

AST

EDR ID: U003031111 **DIST/DIR:** 0.230 ENE **ELEVATION:** 36 **MAP ID:** I32

NAME: ELITE GAS - HILL ST. #001429

Rev: 11/28/2017

ADDRESS: 95 HILL ST
TROY, NY 12180
RENSSELAER

ID/Status: 4-142883

SOURCE: NY Department of Environmental Conservation

Site Id: 36147
Affiliation Type: Facility Owner
Company Name: ROBERT L JORDAN / COMMAND DEVELOPERS INC
Contact Type: OWNER
Contact Name: ROBERT L JORDAN
Address1: PO BOX 5286
Address2: Not reported
City: CLIFTON PARK
State: NY
Zip Code: 12065
Country Code: 001
Phone: Not reported
Email: Not reported
Fax Number: Not reported
Modified By: JDUTBERG
Date Last Modified: 2013-06-25

Site Id: 36147
Affiliation Type: Facility Operator
Company Name: ELITE GAS - HILL ST. #001429
Contact Type: Not reported
Contact Name: LAWRENCE KEENO
Address1: Not reported
Address2: Not reported
City: Not reported
State: NN
Zip Code: Not reported
Country Code: 001
Phone: (518) 273-4293
Email: Not reported
Fax Number: Not reported
Modified By: AYLAGATI
Date Last Modified: 2017-07-28

Tank Info:

Tank Number: 1-A
Tank Id: 80484
Material Code: 0009
Common Name of Substance: Gasoline

Equipment Records:

B00 - Tank External Protection - None
C00 - Pipe Location - No Piping

- Continued on next page -

Site Detail Report

Target Property: 244-246 FIRST STREET
TROY, NY 12180

JOB: NA

AST

EDR ID: U003031111 **DIST/DIR:** 0.230 ENE **ELEVATION:** 36 **MAP ID:** I32

NAME: ELITE GAS - HILL ST. #001429

Rev: 11/28/2017

ADDRESS: 95 HILL ST
TROY, NY 12180
RENSSELAER

ID/Status: 4-142883

SOURCE: NY Department of Environmental Conservation

D02 - Pipe Type - Galvanized Steel
J02 - Dispenser - Suction Dispenser
F00 - Pipe External Protection - None
G03 - Tank Secondary Containment - Vault (w/o access)
H00 - Tank Leak Detection - None
I00 - Overfill - None
A00 - Tank Internal Protection - None
Tank Location: 6
Tank Type: Steel/Carbon Steel/Iron
Tank Status: Closed - Removed
Pipe Model: Not reported
Install Date: Not reported
Capacity Gallons: 1500
Tightness Test Method: NN
Date Test: Not reported
Next Test Date: Not reported
Date Tank Closed: 08/01/1994
Register: True
Modified By: TRANSLAT
Last Modified: 04/14/2017
Material Name: gasoline

Tank Number: 2-A
Tank Id: 80512
Material Code: 0009
Common Name of Substance: Gasoline

Equipment Records:
J02 - Dispenser - Suction Dispenser
D02 - Pipe Type - Galvanized Steel
F00 - Pipe External Protection - None
B00 - Tank External Protection - None
C00 - Pipe Location - No Piping
G03 - Tank Secondary Containment - Vault (w/o access)
H00 - Tank Leak Detection - None
I00 - Overfill - None
A00 - Tank Internal Protection - None
Tank Location: 6
Tank Type: Steel/Carbon Steel/Iron
Tank Status: Closed - Removed
Pipe Model: Not reported
Install Date: Not reported
Capacity Gallons: 1500

- Continued on next page -

Site Detail Report

Target Property: 244-246 FIRST STREET
TROY, NY 12180

JOB: NA

AST

EDR ID: U003031111 **DIST/DIR:** 0.230 ENE **ELEVATION:** 36 **MAP ID:** I32

NAME: ELITE GAS - HILL ST. #001429

Rev: 11/28/2017

ADDRESS: 95 HILL ST
TROY, NY 12180
RENSSELAER

ID/Status: 4-142883

SOURCE: NY Department of Environmental Conservation

Tightness Test Method: NN
Date Test: Not reported
Next Test Date: Not reported
Date Tank Closed: 08/01/1994
Register: True
Modified By: TRANSLAT
Last Modified: 04/14/2017
Material Name: gasoline

Tank Number: 3-A
Tank Id: 80519
Material Code: 0009
Common Name of Substance: Gasoline

Equipment Records:
J02 - Dispenser - Suction Dispenser
B00 - Tank External Protection - None
C00 - Pipe Location - No Piping
D02 - Pipe Type - Galvanized Steel
F00 - Pipe External Protection - None
A00 - Tank Internal Protection - None
G03 - Tank Secondary Containment - Vault (w/o access)
H00 - Tank Leak Detection - None
I00 - Overfill - None

Tank Location: 6
Tank Type: Steel/Carbon Steel/Iron
Tank Status: Closed - Removed
Pipe Model: Not reported
Install Date: Not reported
Capacity Gallons: 1500
Tightness Test Method: NN
Date Test: Not reported
Next Test Date: Not reported
Date Tank Closed: 08/01/1994
Register: True
Modified By: TRANSLAT
Last Modified: 04/14/2017
Material Name: gasoline

Tank Number: 4
Tank Id: 89836
Material Code: 0009

- Continued on next page -

Site Detail Report

Target Property: 244-246 FIRST STREET
TROY, NY 12180

JOB: NA

AST

EDR ID: U003031111 **DIST/DIR:** 0.230 ENE **ELEVATION:** 36 **MAP ID:** I32

NAME: ELITE GAS - HILL ST. #001429

Rev: 11/28/2017

ADDRESS: 95 HILL ST
TROY, NY 12180
RENSSELAER

ID/Status: 4-142883

SOURCE: NY Department of Environmental Conservation

Common Name of Substance: Gasoline

Equipment Records:

B00 - Tank External Protection - None
C00 - Pipe Location - No Piping
D02 - Pipe Type - Galvanized Steel
F00 - Pipe External Protection - None
A00 - Tank Internal Protection - None
J02 - Dispenser - Suction Dispenser
G03 - Tank Secondary Containment - Vault (w/o access)
H00 - Tank Leak Detection - None
I00 - Overfill - None

Tank Location: 6

Tank Type: Steel/Carbon Steel/Iron

Tank Status: Closed - Removed

Pipe Model: Not reported

Install Date: Not reported

Capacity Gallons: 1500

Tightness Test Method: NN

Date Test: Not reported

Next Test Date: Not reported

Date Tank Closed: 08/01/1994

Register: True

Modified By: TRANSLAT

Last Modified: 04/14/2017

Material Name: gasoline

Tank Number: 5

Tank Id: 89837

Material Code: 0009

Common Name of Substance: Gasoline

Equipment Records:

B00 - Tank External Protection - None
C00 - Pipe Location - No Piping
D02 - Pipe Type - Galvanized Steel
F00 - Pipe External Protection - None
G00 - Tank Secondary Containment - None
J02 - Dispenser - Suction Dispenser
H00 - Tank Leak Detection - None
I00 - Overfill - None
A00 - Tank Internal Protection - None

Tank Location: 6

- Continued on next page -

Site Detail Report

Target Property: 244-246 FIRST STREET
TROY, NY 12180

JOB: NA

AST

EDR ID: U003031111 **DIST/DIR:** 0.230 ENE **ELEVATION:** 36 **MAP ID:** I32

NAME: ELITE GAS - HILL ST. #001429

Rev: 11/28/2017

ADDRESS: 95 HILL ST
TROY, NY 12180
RENSSELAER

ID/Status: 4-142883

SOURCE: NY Department of Environmental Conservation

Tank Type: Steel/Carbon Steel/Iron
Tank Status: Closed - Removed
Pipe Model: Not reported
Install Date: Not reported
Capacity Gallons: 6000
Tightness Test Method: NN
Date Test: Not reported
Next Test Date: Not reported
Date Tank Closed: 08/01/1994
Register: True
Modified By: TRANSLAT
Last Modified: 04/14/2017
Material Name: gasoline

Site Detail Report

Target Property: 244-246 FIRST STREET
TROY, NY 12180

JOB: NA

AST

EDR ID: U001845258 **DIST/DIR:** 0.238 SW **ELEVATION:** 20 **MAP ID:** 34

NAME: TROY SLAG PRODUCTS CO INC

Rev: 11/28/2017

ADDRESS: FOOT OF MONROE STREET

ID/Status: 4-133876

TROY, NY 12181

RENSSELAER

SOURCE: NY Department of Environmental Conservation

AST:

Region: STATE

DEC Region: 4

Site Status: Active

Facility Id: 4-133876

Program Type: PBS

UTM X: 606581.36494

UTM Y: 4730221.62528

Expiration Date: 03/19/2022

Site Type: Other

Affiliation Records:

Site Id: 35901

Affiliation Type: Facility Owner

Company Name: TROY SLAG PRODUCTS CO INC

Contact Type: VICE PRESIDENT

Contact Name: CYNTHIA B. PERRY

Address1: FOOT OF MONROE STREET, P.O. BOX 866

Address2: Not reported

City: TROY

State: NY

Zip Code: 12181-0866

Country Code: 001

Phone: (518) 272-0831

EMail: Not reported

Fax Number: Not reported

Modified By: JDUTBERG

Date Last Modified: 2016-06-16

Site Id: 35901

Affiliation Type: Mail Contact

Company Name: TROY SLAG PRODUCTS CO INC

Contact Type: Not reported

Contact Name: CYNTHIA B. PERRY, VICE PRESIDENT

Address1: FOOT OF MONROE STREET

Address2: P.O. BOX 866

City: TROY

State: NY

Zip Code: 12181-0866

Country Code: 001

Phone: (518) 272-0831

EMail: CYNTHIAPERRYCDPERRYANDSONS.COM

Fax Number: Not reported

Modified By: RJSCHOWE

Date Last Modified: 2006-12-18

- Continued on next page -

Site Detail Report

Target Property: 244-246 FIRST STREET
TROY, NY 12180

JOB: NA

AST

EDR ID: U001845258 **DIST/DIR:** 0.238 SW **ELEVATION:** 20 **MAP ID:** 34

NAME: TROY SLAG PRODUCTS CO INC

Rev: 11/28/2017

ADDRESS: FOOT OF MONROE STREET

ID/Status: 4-133876

TROY, NY 12181

RENSSELAER

SOURCE: NY Department of Environmental Conservation

Site Id: 35901

Affiliation Type: Facility Operator

Company Name: TROY SLAG PRODUCTS CO INC

Contact Type: Not reported

Contact Name: TROY SLAG PRODUCTS CO INC

Address1: Not reported

Address2: Not reported

City: Not reported

State: NY

Zip Code: Not reported

Country Code: 001

Phone: (518) 272-0831

EMail: Not reported

Fax Number: Not reported

Modified By: JDUTBERG

Date Last Modified: 2016-06-16

Site Id: 35901

Affiliation Type: Emergency Contact

Company Name: TROY SLAG PRODUCTS CO INC

Contact Type: Not reported

Contact Name: JACK E PERRY

Address1: Not reported

Address2: Not reported

City: Not reported

State: NN

Zip Code: Not reported

Country Code: 999

Phone: (518) 674-2704

EMail: Not reported

Fax Number: Not reported

Modified By: JDUTBERG

Date Last Modified: 2016-06-16

Tank Info:

Tank Number: 3

Tank Id: 96909

Material Code: 0008

Common Name of Substance: Diesel

Equipment Records:

E00 - Piping Secondary Containment - None

A00 - Tank Internal Protection - None

- Continued on next page -

Site Detail Report

Target Property: 244-246 FIRST STREET
TROY, NY 12180

JOB: NA

AST

EDR ID: U001845258 **DIST/DIR:** 0.238 SW **ELEVATION:** 20 **MAP ID:** 34

NAME: TROY SLAG PRODUCTS CO INC

Rev: 11/28/2017

ADDRESS: FOOT OF MONROE STREET

ID/Status: 4-133876

TROY, NY 12181

RENSSELAER

SOURCE: NY Department of Environmental Conservation

B01 - Tank External Protection - Painted/Asphalt Coating
H01 - Tank Leak Detection - Interstitial - Electronic Monitoring
K00 - Spill Prevention - None
G04 - Tank Secondary Containment - Double-Walled (Underground)
I04 - Overfill - Product Level Gauge (A/G)
D00 - Pipe Type - No Piping
L00 - Piping Leak Detection - None
C00 - Pipe Location - No Piping
F00 - Pipe External Protection - None
J02 - Dispenser - Suction Dispenser

Tank Location: 1

Tank Type: Steel/Carbon Steel/Iron

Tank Status: In Service

Pipe Model: Not reported

Install Date: 10/01/1996

Capacity Gallons: 2000

Tightness Test Method: NN

Date Test: Not reported

Next Test Date: Not reported

Date Tank Closed: Not reported

Register: True

Modified By: JDUTBERG

Last Modified: 04/14/2017

Material Name: diesel

Tank Number: 4

Tank Id: 96910

Material Code: 0009

Common Name of Substance: Gasoline

Equipment Records:

I04 - Overfill - Product Level Gauge (A/G)
D00 - Pipe Type - No Piping
L00 - Piping Leak Detection - None
C00 - Pipe Location - No Piping
F00 - Pipe External Protection - None
E00 - Piping Secondary Containment - None
J02 - Dispenser - Suction Dispenser
A00 - Tank Internal Protection - None
B01 - Tank External Protection - Painted/Asphalt Coating
H01 - Tank Leak Detection - Interstitial - Electronic Monitoring
K00 - Spill Prevention - None
G04 - Tank Secondary Containment - Double-Walled (Underground)

- Continued on next page -

Site Detail Report

Target Property: 244-246 FIRST STREET
TROY, NY 12180

JOB: NA

AST

EDR ID: U001845258 **DIST/DIR:** 0.238 SW **ELEVATION:** 20 **MAP ID:** 34

NAME: TROY SLAG PRODUCTS CO INC

Rev: 11/28/2017

ADDRESS: FOOT OF MONROE STREET

ID/Status: 4-133876

TROY, NY 12181

RENSSELAER

SOURCE: NY Department of Environmental Conservation

Tank Location: 1

Tank Type: Steel/Carbon Steel/Iron

Tank Status: In Service

Pipe Model: Not reported

Install Date: 10/01/1996

Capacity Gallons: 1000

Tightness Test Method: NN

Date Test: Not reported

Next Test Date: Not reported

Date Tank Closed: Not reported

Register: True

Modified By: JDUTBERG

Last Modified: 04/14/2017

Material Name: gasoline

Tank Number: 5

Tank Id: 96911

Material Code: 0022

Common Name of Substance: Waste Oil/Used Oil

Equipment Records:

D00 - Pipe Type - No Piping

F00 - Pipe External Protection - None

I04 - Overfill - Product Level Gauge (A/G)

L09 - Piping Leak Detection - Exempt Suction Piping

E00 - Piping Secondary Containment - None

C00 - Pipe Location - No Piping

G04 - Tank Secondary Containment - Double-Walled (Underground)

H01 - Tank Leak Detection - Interstitial - Electronic Monitoring

K00 - Spill Prevention - None

A00 - Tank Internal Protection - None

B01 - Tank External Protection - Painted/Asphalt Coating

J02 - Dispenser - Suction Dispenser

Tank Location: 1

Tank Type: Steel/Carbon Steel/Iron

Tank Status: In Service

Pipe Model: Not reported

Install Date: 10/01/1996

Capacity Gallons: 500

Tightness Test Method: NN

Date Test: Not reported

Next Test Date: Not reported

Date Tank Closed: Not reported

- Continued on next page -

Site Detail Report

Target Property: 244-246 FIRST STREET
TROY, NY 12180

JOB: NA

AST

EDR ID:	U001845258	DIST/DIR:	0.238 SW	ELEVATION:	20	MAP ID:	34
----------------	------------	------------------	----------	-------------------	----	----------------	----

NAME: TROY SLAG PRODUCTS CO INC

Rev: 11/28/2017

ADDRESS: FOOT OF MONROE STREET

ID/Status: 4-133876

TROY, NY 12181

RENSSELAER

SOURCE: NY Department of Environmental Conservation

Register: True

Modified By: JDUTBERG

Last Modified: 04/14/2017

Material Name: waste oil/used oil

Site Detail Report

Target Property: 244-246 FIRST STREET
TROY, NY 12180

JOB: NA

CBS

EDR ID: S104073877 **DIST/DIR:** 0.238 North **ELEVATION:** 24 **MAP ID:** 35

NAME: CLEMENTE CONCRETE CORP

Rev: 11/28/2017
ID/Status: Unregulated/Closed
ID/Status: 4-000199

ADDRESS: 40 RIVER ST
TROY, NY 12181
RENSSELAER

SOURCE: NY Department of Environmental Conservation

CBS:
CBS Number: 4-000199
Program Type: CBS
Facility Status: Unregulated/Closed
Expiration Date: Not reported
Dec Region: 4
UTMX: 606806.19890
UTMY: 4731098.58341

Site Detail Report

Target Property: 244-246 FIRST STREET
TROY, NY 12180

JOB: NA

CBS UST

EDR ID: S104073877 **DIST/DIR:** 0.238 North **ELEVATION:** 24 **MAP ID:** 35

NAME: CLEMENTE CONCRETE CORP

Rev: 01/01/2002

ADDRESS: 40 RIVER ST
TROY, NY 12181
RENSSELAER

ID/Status: 4-000199 / NO LONGER A MAJOR FACILITY
ID/Status: 2
ID/Status: 3

SOURCE: NY NYSDEC

CBS UST:

Detail As of 1/1/2012:

Id/Status: 4-000199 / NO LONGER A MAJOR FACILITY

Facility Type: FARM

Facility Tel: (518) 272-5750

Total Tanks: 0

Region: STATE

ICS No: Not reported

PBS No: Not reported

MOSF No: Not reported

SPDES No: Not reported

Town: TROY (C)

Operator: FRANK TOMPSON

Emergency Contact: FRANK TOMPSON

Emergency Contact Phone: (518) 272-5750

Certification Date: 07/19/1995

Expiration Date: 07/20/1997

Owner Name: W.R. GRACE COMPANY

Owner Address: 1320 BUFFALO ROAD

Owner City,St,Zip: ROCHESTER, NY 14624

Owner Phone: (716) 254-2480

Owner Type: 5

Owner Subtype: Not reported

Mail To Name: W.R. GRACE COMPANY

Mail To Contact: JOE DEFRANSICSO

Mail To Address: 1320 BUFFALO ROAD

Mail To Address 2: Not reported

Mail To City,St,Zip: ROCHESTER, NY 14624

Mail To Telephone: (716) 254-2480

Tank Number: 01

Date Entered: 07/19/1995

Capacity: 1000

Chemical: Sodium hydroxide

Tank Closed: 07/95

Tank Status: Temporarily Out Of Service

Tank Type: Steel/carbon steel

Install Date: 06/80

CAS No: 1310732

Substance: Single Hazardous Substance on DEC List

Tank Location: Outdoors, Belowground

Tank Internal: None

Tank External: NONE

Pipe Location: Underground

- Continued on next page -

Site Detail Report

Target Property: 244-246 FIRST STREET
TROY, NY 12180

JOB: NA

CBS UST

EDR ID: S104073877 **DIST/DIR:** 0.238 North **ELEVATION:** 24 **MAP ID:** 35

NAME: CLEMENTE CONCRETE CORP

Rev: 01/01/2002

ADDRESS: 40 RIVER ST
TROY, NY 12181
RENSSELAER

ID/Status: 4-000199 / NO LONGER A MAJOR FACILITY
ID/Status: 2
ID/Status: 3

SOURCE: NY NYSDEC

Pipe Internal: None
Pipe External: None
Leak Detection: None
Secondary Containment: None
Overfill Protection: None
Haz Percent: 2
Pipe Containment: None
Pipe Type: STEEL/IRON
Tank Error Status: No Missing Data
Tank Secret: False
Date Entered: 13:57:08
Last Test: Not reported
Due Date: Not reported
SWIS Code: 3817
Cert Flag: False
Is it There: False
Is Updated: False
Owners Mark: First Owner
Lat/Long: Not reported
Renew Date: Not reported
Deliquent: False
Total Capacity: 0
Date Expired: Not reported
Case No: Not reported
Federal Amt: True
Pipe Flag: False
Reserve Flag: False

Site Detail Report

Target Property: 244-246 FIRST STREET
TROY, NY 12180

JOB: NA

CORRACTS

EDR ID: 1000220023 **DIST/DIR:** 0.644 West **ELEVATION:** 58 **MAP ID:** 44

NAME: US MILITARY - WATERVLIET ARSENAL

Rev: 09/13/2017

ADDRESS: 1 BUFFINGTON ST BLDG 10-2
WATERVLIET, NY 12189
ALBANY

ID/Status: NY7213820940

SOURCE: US EPA

CORRACTS:

EPA ID: NY7213820940
EPA Region: 02
Area Name: MAIN MANUFACTURING AREA (MMA)
Actual Date: 20101201
Action: CA650OT
NAICS Code(s): 332999
All Other Miscellaneous Fabricated Metal Product Manufacturing
Original schedule date: Not reported
Schedule end date: Not reported

EPA ID: NY7213820940
EPA Region: 02
Area Name: BUILDING 25
Actual Date: 19861201
Action: CA050 - RFA Completed
NAICS Code(s): 332999
All Other Miscellaneous Fabricated Metal Product Manufacturing
Original schedule date: Not reported
Schedule end date: Not reported

EPA ID: NY7213820940
EPA Region: 02
Area Name: BUILDING 35
Actual Date: 19861201
Action: CA050 - RFA Completed
NAICS Code(s): 332999
All Other Miscellaneous Fabricated Metal Product Manufacturing
Original schedule date: Not reported
Schedule end date: Not reported

EPA ID: NY7213820940
EPA Region: 02
Area Name: SIBERIA
Actual Date: 19861201
Action: CA050 - RFA Completed
NAICS Code(s): 332999
All Other Miscellaneous Fabricated Metal Product Manufacturing
Original schedule date: Not reported
Schedule end date: Not reported

EPA ID: NY7213820940
EPA Region: 02

- Continued on next page -

Site Detail Report

Target Property: 244-246 FIRST STREET
TROY, NY 12180

JOB: NA

CORRACTS

EDR ID: 1000220023 **DIST/DIR:** 0.644 West **ELEVATION:** 58 **MAP ID:** 44

NAME: US MILITARY - WATERVLIET ARSENAL

Rev: 09/13/2017

ADDRESS: 1 BUFFINGTON ST BLDG 10-2
WATERVLIET, NY 12189
ALBANY

ID/Status: NY7213820940

SOURCE: US EPA

Area Name: UNDERGROUND WASTE OIL STORAGE TANKS

Actual Date: 19951201

Action: CA028

NAICS Code(s): 332999

All Other Miscellaneous Fabricated Metal Product Manufacturing

Original schedule date: Not reported

Schedule end date: Not reported

EPA ID: NY7213820940

EPA Region: 02

Area Name: WASTE SOLUBLE OIL LINE

Actual Date: 19951201

Action: CA028

NAICS Code(s): 332999

All Other Miscellaneous Fabricated Metal Product Manufacturing

Original schedule date: Not reported

Schedule end date: Not reported

EPA ID: NY7213820940

EPA Region: 02

Area Name: BUILDING 25

Actual Date: 19931202

Action: CA140 - RFI Workplan Notice Of Deficiency Issued

NAICS Code(s): 332999

All Other Miscellaneous Fabricated Metal Product Manufacturing

Original schedule date: Not reported

Schedule end date: Not reported

EPA ID: NY7213820940

EPA Region: 02

Area Name: SIBERIA

Actual Date: 19991202

Action: CA150 - RFI Workplan Approved

NAICS Code(s): 332999

All Other Miscellaneous Fabricated Metal Product Manufacturing

Original schedule date: Not reported

Schedule end date: Not reported

EPA ID: NY7213820940

EPA Region: 02

Area Name: CHROMIC ACID WASTE LINE

Actual Date: 19940202

Action: CA600GW - Stabilization Measures Implemented, Groundwater extraction
and treatment

NAICS Code(s): 332999

- Continued on next page -

Site Detail Report

Target Property: 244-246 FIRST STREET
TROY, NY 12180

JOB: NA

CORRACTS

EDR ID: 1000220023 **DIST/DIR:** 0.644 West **ELEVATION:** 58 **MAP ID:** 44

NAME: US MILITARY - WATERVLIET ARSENAL

Rev: 09/13/2017

ADDRESS: 1 BUFFINGTON ST BLDG 10-2
WATERVLIET, NY 12189
ALBANY

ID/Status: NY7213820940

SOURCE: US EPA

All Other Miscellaneous Fabricated Metal Product Manufacturing
Original schedule date: Not reported
Schedule end date: Not reported

EPA ID: NY7213820940

EPA Region: 02

Area Name: BUILDING 35

Actual Date: 19950602

Action: CA028

NAICS Code(s): 332999

All Other Miscellaneous Fabricated Metal Product Manufacturing
Original schedule date: Not reported
Schedule end date: Not reported

EPA ID: NY7213820940

EPA Region: 02

Area Name: BUILDING 135

Actual Date: 19950602

Action: CA028

NAICS Code(s): 332999

All Other Miscellaneous Fabricated Metal Product Manufacturing
Original schedule date: Not reported
Schedule end date: Not reported

EPA ID: NY7213820940

EPA Region: 02

Area Name: SITEWIDE

Actual Date: 19970403

Action: CA160 - RFI Supplemental Information Received

NAICS Code(s): 332999

All Other Miscellaneous Fabricated Metal Product Manufacturing
Original schedule date: Not reported
Schedule end date: Not reported

EPA ID: NY7213820940

EPA Region: 02

Area Name: MAIN MANUFACTURING AREA (MMA)

Actual Date: 20090803

Action: CA200 - RFI Approved

NAICS Code(s): 332999

All Other Miscellaneous Fabricated Metal Product Manufacturing
Original schedule date: Not reported
Schedule end date: Not reported

EPA ID: NY7213820940

- Continued on next page -

Site Detail Report

Target Property: 244-246 FIRST STREET
TROY, NY 12180

JOB: NA

CORRACTS

EDR ID: 1000220023 **DIST/DIR:** 0.644 West **ELEVATION:** 58 **MAP ID:** 44

NAME: US MILITARY - WATERVLIET ARSENAL

Rev: 09/13/2017

ADDRESS: 1 BUFFINGTON ST BLDG 10-2
WATERVLIET, NY 12189
ALBANY

ID/Status: NY7213820940

SOURCE: US EPA

EPA Region: 02
Area Name: BUILDING 35
Actual Date: 19940503
Action: CA026
NAICS Code(s): 332999
All Other Miscellaneous Fabricated Metal Product Manufacturing
Original schedule date: Not reported
Schedule end date: Not reported

EPA ID: NY7213820940
EPA Region: 02
Area Name: WASTE SOLUBLE OIL LINE
Actual Date: 19940503
Action: CA026
NAICS Code(s): 332999
All Other Miscellaneous Fabricated Metal Product Manufacturing
Original schedule date: Not reported
Schedule end date: Not reported

EPA ID: NY7213820940
EPA Region: 02
Area Name: BUILDING 135
Actual Date: 19940503
Action: CA026
NAICS Code(s): 332999
All Other Miscellaneous Fabricated Metal Product Manufacturing
Original schedule date: Not reported
Schedule end date: Not reported

EPA ID: NY7213820940
EPA Region: 02
Area Name: WASTE SOLUBLE OIL LINE
Actual Date: 19941003
Action: CA027
NAICS Code(s): 332999
All Other Miscellaneous Fabricated Metal Product Manufacturing
Original schedule date: Not reported
Schedule end date: Not reported

EPA ID: NY7213820940
EPA Region: 02
Area Name: SIBERIA
Actual Date: 19961003
Action: CA260 - CMS Workplan Received
NAICS Code(s): 332999

- Continued on next page -

Site Detail Report

Target Property: 244-246 FIRST STREET
TROY, NY 12180

JOB: NA

CORRACTS

EDR ID: 1000220023 **DIST/DIR:** 0.644 West **ELEVATION:** 58 **MAP ID:** 44

NAME: US MILITARY - WATERVLIET ARSENAL

Rev: 09/13/2017

ADDRESS: 1 BUFFINGTON ST BLDG 10-2
WATERVLIET, NY 12189
ALBANY

ID/Status: NY7213820940

SOURCE: US EPA

All Other Miscellaneous Fabricated Metal Product Manufacturing
Original schedule date: Not reported
Schedule end date: Not reported

EPA ID: NY7213820940

EPA Region: 02

Area Name: SIBERIA

Actual Date: 20080903

Action: CA380 - Date For Public Notice On Proposed Remedy

NAICS Code(s): 332999

All Other Miscellaneous Fabricated Metal Product Manufacturing
Original schedule date: Not reported
Schedule end date: Not reported

EPA ID: NY7213820940

EPA Region: 02

Area Name: BUILDING 40

Actual Date: 20040804

Action: CA610

NAICS Code(s): 332999

All Other Miscellaneous Fabricated Metal Product Manufacturing
Original schedule date: Not reported
Schedule end date: Not reported

EPA ID: NY7213820940

EPA Region: 02

Area Name: SIBERIA

Actual Date: 19930204

Action: CA155 - RFI Supplemental Information Requested By Agency

NAICS Code(s): 332999

All Other Miscellaneous Fabricated Metal Product Manufacturing
Original schedule date: Not reported
Schedule end date: Not reported

EPA ID: NY7213820940

EPA Region: 02

Area Name: SITEWIDE

Actual Date: 19930204

Action: CA155 - RFI Supplemental Information Requested By Agency

NAICS Code(s): 332999

All Other Miscellaneous Fabricated Metal Product Manufacturing
Original schedule date: Not reported
Schedule end date: Not reported

EPA ID: NY7213820940

- Continued on next page -

Site Detail Report

Target Property: 244-246 FIRST STREET
TROY, NY 12180

JOB: NA

CORRACTS

EDR ID: 1000220023 **DIST/DIR:** 0.644 West **ELEVATION:** 58 **MAP ID:** 44

NAME: US MILITARY - WATERVLIET ARSENAL

Rev: 09/13/2017

ADDRESS: 1 BUFFINGTON ST BLDG 10-2
WATERVLIET, NY 12189
ALBANY

ID/Status: NY7213820940

SOURCE: US EPA

EPA Region: 02
Area Name: SIBERIA
Actual Date: 19980204
Action: CA195 - FI Progress Reports Received
NAICS Code(s): 332999
All Other Miscellaneous Fabricated Metal Product Manufacturing
Original schedule date: Not reported
Schedule end date: Not reported

EPA ID: NY7213820940
EPA Region: 02
Area Name: SITEWIDE
Actual Date: 19980204
Action: CA195 - FI Progress Reports Received
NAICS Code(s): 332999
All Other Miscellaneous Fabricated Metal Product Manufacturing
Original schedule date: Not reported
Schedule end date: Not reported

EPA ID: NY7213820940
EPA Region: 02
Area Name: SIBERIA
Actual Date: 19980204
Action: CA310 - CMS Supplemental Information Received
NAICS Code(s): 332999
All Other Miscellaneous Fabricated Metal Product Manufacturing
Original schedule date: Not reported
Schedule end date: Not reported

EPA ID: NY7213820940
EPA Region: 02
Area Name: SIBERIA
Actual Date: 19981104
Action: CA610
NAICS Code(s): 332999
All Other Miscellaneous Fabricated Metal Product Manufacturing
Original schedule date: Not reported
Schedule end date: Not reported

EPA ID: NY7213820940
EPA Region: 02
Area Name: SIBERIA
Actual Date: 19981104
Action: CA600GW - Stabilization Measures Implemented, Groundwater extraction
and treatment

- Continued on next page -

Site Detail Report

Target Property: 244-246 FIRST STREET
TROY, NY 12180

JOB: NA

CORRACTS

EDR ID: 1000220023 **DIST/DIR:** 0.644 West **ELEVATION:** 58 **MAP ID:** 44

NAME: US MILITARY - WATERVLIET ARSENAL

Rev: 09/13/2017

ADDRESS: 1 BUFFINGTON ST BLDG 10-2
WATERVLIET, NY 12189
ALBANY

ID/Status: NY7213820940

SOURCE: US EPA

NAICS Code(s): 332999

All Other Miscellaneous Fabricated Metal Product Manufacturing

Original schedule date: Not reported

Schedule end date: Not reported

EPA ID: NY7213820940

EPA Region: 02

Area Name: SIBERIA

Actual Date: 19960904

Action: CA190 - RFI Report Received

NAICS Code(s): 332999

All Other Miscellaneous Fabricated Metal Product Manufacturing

Original schedule date: Not reported

Schedule end date: Not reported

EPA ID: NY7213820940

EPA Region: 02

Area Name: CHROMIC ACID WASTE LINE

Actual Date: 19930405

Action: CA600SR - Stabilization Measures Implemented, Primary measure is
source removal and/or treatment

NAICS Code(s): 332999

All Other Miscellaneous Fabricated Metal Product Manufacturing

Original schedule date: Not reported

Schedule end date: Not reported

EPA ID: NY7213820940

EPA Region: 02

Area Name: CHROMIC ACID WASTE LINE

Actual Date: 19930405

Action: CA605

NAICS Code(s): 332999

All Other Miscellaneous Fabricated Metal Product Manufacturing

Original schedule date: Not reported

Schedule end date: Not reported

EPA ID: NY7213820940

EPA Region: 02

Area Name: MAIN MANUFACTURING AREA (MMA)

Actual Date: 19990405

Action: CA610

NAICS Code(s): 332999

All Other Miscellaneous Fabricated Metal Product Manufacturing

Original schedule date: Not reported

Schedule end date: Not reported

- Continued on next page -

Site Detail Report

Target Property: 244-246 FIRST STREET
TROY, NY 12180

JOB: NA

CORRACTS

EDR ID: 1000220023 **DIST/DIR:** 0.644 West **ELEVATION:** 58 **MAP ID:** 44

NAME: US MILITARY - WATERVLIET ARSENAL

Rev: 09/13/2017

ADDRESS: 1 BUFFINGTON ST BLDG 10-2
WATERVLIET, NY 12189
ALBANY

ID/Status: NY7213820940

SOURCE: US EPA

EPA ID: NY7213820940

EPA Region: 02

Area Name: MAIN MANUFACTURING AREA (MMA)

Actual Date: 19990405

Action: CA600 - Stabilization Measures Implemented

NAICS Code(s): 332999

All Other Miscellaneous Fabricated Metal Product Manufacturing

Original schedule date: Not reported

Schedule end date: Not reported

EPA ID: NY7213820940

EPA Region: 02

Area Name: WASTE SOLUBLE OIL LINE INVESTIGATION

Actual Date: 20001205

Action: CA050 - RFA Completed

NAICS Code(s): 332999

All Other Miscellaneous Fabricated Metal Product Manufacturing

Original schedule date: Not reported

Schedule end date: Not reported

EPA ID: NY7213820940

EPA Region: 02

Area Name: SIBERIA

Actual Date: 20000105

Action: CA180 - RFI Supplemental Implementation Begun

NAICS Code(s): 332999

All Other Miscellaneous Fabricated Metal Product Manufacturing

Original schedule date: Not reported

Schedule end date: Not reported

EPA ID: NY7213820940

EPA Region: 02

Area Name: SITEWIDE

Actual Date: 19910305

Action: CA190 - RFI Report Received

NAICS Code(s): 332999

All Other Miscellaneous Fabricated Metal Product Manufacturing

Original schedule date: 19910305

Schedule end date: Not reported

EPA ID: NY7213820940

EPA Region: 02

Area Name: SITEWIDE

Actual Date: 19910305

Action: CA190 - RFI Report Received

- Continued on next page -

Site Detail Report

Target Property: 244-246 FIRST STREET
TROY, NY 12180

JOB: NA

CORRACTS

EDR ID: 1000220023 **DIST/DIR:** 0.644 West **ELEVATION:** 58 **MAP ID:** 44

NAME: US MILITARY - WATERVLIET ARSENAL

Rev: 09/13/2017

ADDRESS: 1 BUFFINGTON ST BLDG 10-2
WATERVLIET, NY 12189
ALBANY

ID/Status: NY7213820940

SOURCE: US EPA

NAICS Code(s): 332999

All Other Miscellaneous Fabricated Metal Product Manufacturing

Original schedule date: Not reported

Schedule end date: Not reported

EPA ID: NY7213820940

EPA Region: 02

Area Name: SITEWIDE

Actual Date: 19990505

Action: CA770GW

NAICS Code(s): 332999

All Other Miscellaneous Fabricated Metal Product Manufacturing

Original schedule date: Not reported

Schedule end date: Not reported

EPA ID: NY7213820940

EPA Region: 02

Area Name: WASTE SOLUBLE OIL LINE

Actual Date: 19990505

Action: CA650 - Stabilization Construction Completed

NAICS Code(s): 332999

All Other Miscellaneous Fabricated Metal Product Manufacturing

Original schedule date: Not reported

Schedule end date: Not reported

EPA ID: NY7213820940

EPA Region: 02

Area Name: SITEWIDE

Actual Date: 20121005

Action: CA400 - Date For Remedy Selection (CM Imposed)

NAICS Code(s): 332999

All Other Miscellaneous Fabricated Metal Product Manufacturing

Original schedule date: Not reported

Schedule end date: Not reported

EPA ID: NY7213820940

EPA Region: 02

Area Name: SITEWIDE

Actual Date: 20121005

Action: CA550NR

NAICS Code(s): 332999

All Other Miscellaneous Fabricated Metal Product Manufacturing

Original schedule date: Not reported

Schedule end date: Not reported

- Continued on next page -

Site Detail Report

Target Property: 244-246 FIRST STREET
TROY, NY 12180

JOB: NA

CORRACTS

EDR ID: 1000220023 **DIST/DIR:** 0.644 West **ELEVATION:** 58 **MAP ID:** 44

NAME: US MILITARY - WATERVLIET ARSENAL

Rev: 09/13/2017

ADDRESS: 1 BUFFINGTON ST BLDG 10-2
WATERVLIET, NY 12189
ALBANY

ID/Status: NY7213820940

SOURCE: US EPA

EPA ID: NY7213820940
EPA Region: 02
Area Name: BUILDING 35
Actual Date: 19931005
Action: CA026
NAICS Code(s): 332999
All Other Miscellaneous Fabricated Metal Product Manufacturing
Original schedule date: Not reported
Schedule end date: Not reported

EPA ID: NY7213820940
EPA Region: 02
Area Name: BUILDING 25
Actual Date: 19920206
Action: CA110 - RFI Workplan Received
NAICS Code(s): 332999
All Other Miscellaneous Fabricated Metal Product Manufacturing
Original schedule date: Not reported
Schedule end date: Not reported

EPA ID: NY7213820940
EPA Region: 02
Area Name: SITEWIDE
Actual Date: 19970606
Action: CA170 - RFI Supplemental Information Deemed Satisfactory
NAICS Code(s): 332999
All Other Miscellaneous Fabricated Metal Product Manufacturing
Original schedule date: Not reported
Schedule end date: Not reported

EPA ID: NY7213820940
EPA Region: 02
Area Name: SIBERIA
Actual Date: 19960607
Action: CA155 - RFI Supplemental Information Requested By Agency
NAICS Code(s): 332999
All Other Miscellaneous Fabricated Metal Product Manufacturing
Original schedule date: Not reported
Schedule end date: Not reported

EPA ID: NY7213820940
EPA Region: 02
Area Name: SIBERIA
Actual Date: 19961107
Action: CA195 - FI Progress Reports Received

- Continued on next page -

Site Detail Report

Target Property: 244-246 FIRST STREET
TROY, NY 12180

JOB: NA

CORRACTS

EDR ID: 1000220023 **DIST/DIR:** 0.644 West **ELEVATION:** 58 **MAP ID:** 44

NAME: US MILITARY - WATERVLIET ARSENAL

Rev: 09/13/2017

ADDRESS: 1 BUFFINGTON ST BLDG 10-2
WATERVLIET, NY 12189
ALBANY

ID/Status: NY7213820940

SOURCE: US EPA

NAICS Code(s): 332999

All Other Miscellaneous Fabricated Metal Product Manufacturing

Original schedule date: Not reported

Schedule end date: Not reported

EPA ID: NY7213820940

EPA Region: 02

Area Name: SITEWIDE

Actual Date: 19961107

Action: CA195 - FI Progress Reports Received

NAICS Code(s): 332999

All Other Miscellaneous Fabricated Metal Product Manufacturing

Original schedule date: Not reported

Schedule end date: Not reported

EPA ID: NY7213820940

EPA Region: 02

Area Name: SIBERIA

Actual Date: 19960808

Action: CA195 - FI Progress Reports Received

NAICS Code(s): 332999

All Other Miscellaneous Fabricated Metal Product Manufacturing

Original schedule date: Not reported

Schedule end date: Not reported

EPA ID: NY7213820940

EPA Region: 02

Area Name: SITEWIDE

Actual Date: 19960808

Action: CA195 - FI Progress Reports Received

NAICS Code(s): 332999

All Other Miscellaneous Fabricated Metal Product Manufacturing

Original schedule date: Not reported

Schedule end date: Not reported

EPA ID: NY7213820940

EPA Region: 02

Area Name: SITEWIDE

Actual Date: 19971208

Action: CA160 - RFI Supplemental Information Received

NAICS Code(s): 332999

All Other Miscellaneous Fabricated Metal Product Manufacturing

Original schedule date: Not reported

Schedule end date: Not reported

- Continued on next page -

Site Detail Report

Target Property: 244-246 FIRST STREET
TROY, NY 12180

JOB: NA

CORRACTS

EDR ID: 1000220023 **DIST/DIR:** 0.644 West **ELEVATION:** 58 **MAP ID:** 44

NAME: US MILITARY - WATERVLIET ARSENAL

Rev: 09/13/2017

ADDRESS: 1 BUFFINGTON ST BLDG 10-2
WATERVLIET, NY 12189
ALBANY

ID/Status: NY7213820940

SOURCE: US EPA

EPA ID: NY7213820940

EPA Region: 02

Area Name: SITEWIDE

Actual Date: 19940108

Action: CA075HI - CA Prioritization, Facility or area was assigned a high corrective action priority

NAICS Code(s): 332999

All Other Miscellaneous Fabricated Metal Product Manufacturing

Original schedule date: Not reported

Schedule end date: Not reported

EPA ID: NY7213820940

EPA Region: 02

Area Name: BUILDING 40

Actual Date: 20040809

Action: CA150 - RFI Workplan Approved

NAICS Code(s): 332999

All Other Miscellaneous Fabricated Metal Product Manufacturing

Original schedule date: Not reported

Schedule end date: Not reported

EPA ID: NY7213820940

EPA Region: 02

Area Name: BUILDING 25

Actual Date: 19950209

Action: CA145

NAICS Code(s): 332999

All Other Miscellaneous Fabricated Metal Product Manufacturing

Original schedule date: Not reported

Schedule end date: Not reported

EPA ID: NY7213820940

EPA Region: 02

Area Name: MAIN MANUFACTURING AREA (MMA)

Actual Date: 20070309

Action: CA100 - RFI Imposition

NAICS Code(s): 332999

All Other Miscellaneous Fabricated Metal Product Manufacturing

Original schedule date: Not reported

Schedule end date: Not reported

EPA ID: NY7213820940

EPA Region: 02

Area Name: SITEWIDE

Actual Date: 19950509

- Continued on next page -

Site Detail Report

Target Property: 244-246 FIRST STREET
TROY, NY 12180

JOB: NA

CORRACTS

EDR ID: 1000220023 **DIST/DIR:** 0.644 West **ELEVATION:** 58 **MAP ID:** 44

NAME: US MILITARY - WATERVLIET ARSENAL

Rev: 09/13/2017

ADDRESS: 1 BUFFINGTON ST BLDG 10-2
WATERVLIET, NY 12189
ALBANY

ID/Status: NY7213820940

SOURCE: US EPA

Action: CA027

NAICS Code(s): 332999

All Other Miscellaneous Fabricated Metal Product Manufacturing

Original schedule date: Not reported

Schedule end date: Not reported

EPA ID: NY7213820940

EPA Region: 02

Area Name: BUILDING 135

Actual Date: 19920210

Action: CA110 - RFI Workplan Received

NAICS Code(s): 332999

All Other Miscellaneous Fabricated Metal Product Manufacturing

Original schedule date: Not reported

Schedule end date: Not reported

EPA ID: NY7213820940

EPA Region: 02

Area Name: BUILDING 35

Actual Date: 19920210

Action: CA110 - RFI Workplan Received

NAICS Code(s): 332999

All Other Miscellaneous Fabricated Metal Product Manufacturing

Original schedule date: Not reported

Schedule end date: Not reported

EPA ID: NY7213820940

EPA Region: 02

Area Name: SITEWIDE

Actual Date: 19971010

Action: CA160 - RFI Supplemental Information Received

NAICS Code(s): 332999

All Other Miscellaneous Fabricated Metal Product Manufacturing

Original schedule date: Not reported

Schedule end date: Not reported

EPA ID: NY7213820940

EPA Region: 02

Area Name: BUILDING 25

Actual Date: 19920811

Action: CA110 - RFI Workplan Received

NAICS Code(s): 332999

All Other Miscellaneous Fabricated Metal Product Manufacturing

Original schedule date: Not reported

Schedule end date: Not reported

- Continued on next page -

Site Detail Report

Target Property: 244-246 FIRST STREET
TROY, NY 12180

JOB: NA

CORRACTS

EDR ID: 1000220023 **DIST/DIR:** 0.644 West **ELEVATION:** 58 **MAP ID:** 44

NAME: US MILITARY - WATERVLIET ARSENAL

Rev: 09/13/2017

ADDRESS: 1 BUFFINGTON ST BLDG 10-2
WATERVLIET, NY 12189
ALBANY

ID/Status: NY7213820940

SOURCE: US EPA

EPA ID: NY7213820940

EPA Region: 02

Area Name: SIBERIA

Actual Date: 19920811

Action: CA110 - RFI Workplan Received

NAICS Code(s): 332999

All Other Miscellaneous Fabricated Metal Product Manufacturing

Original schedule date: Not reported

Schedule end date: Not reported

EPA ID: NY7213820940

EPA Region: 02

Area Name: SIBERIA

Actual Date: 19971211

Action: CA305 - CMS Supplemental Information Requested By Agency

NAICS Code(s): 332999

All Other Miscellaneous Fabricated Metal Product Manufacturing

Original schedule date: Not reported

Schedule end date: Not reported

EPA ID: NY7213820940

EPA Region: 02

Area Name: SIBERIA

Actual Date: 19990111

Action: CA320 - CMS Supplemental Information Deemed Satisfactory

NAICS Code(s): 332999

All Other Miscellaneous Fabricated Metal Product Manufacturing

Original schedule date: Not reported

Schedule end date: Not reported

EPA ID: NY7213820940

EPA Region: 02

Area Name: SIBERIA

Actual Date: 19970312

Action: CA270 - CMS Workplan Modification Requested By Agency

NAICS Code(s): 332999

All Other Miscellaneous Fabricated Metal Product Manufacturing

Original schedule date: Not reported

Schedule end date: Not reported

EPA ID: NY7213820940

EPA Region: 02

Area Name: SIBERIA

Actual Date: 19980312

Action: CA320 - CMS Supplemental Information Deemed Satisfactory

- Continued on next page -

Site Detail Report

Target Property: 244-246 FIRST STREET
TROY, NY 12180

JOB: NA

CORRACTS

EDR ID: 1000220023 **DIST/DIR:** 0.644 West **ELEVATION:** 58 **MAP ID:** 44

NAME: US MILITARY - WATERVLIET ARSENAL

Rev: 09/13/2017

ADDRESS: 1 BUFFINGTON ST BLDG 10-2
WATERVLIET, NY 12189
ALBANY

ID/Status: NY7213820940

SOURCE: US EPA

NAICS Code(s): 332999

All Other Miscellaneous Fabricated Metal Product Manufacturing

Original schedule date: Not reported

Schedule end date: Not reported

EPA ID: NY7213820940

EPA Region: 02

Area Name: BUILDING 35

Actual Date: 19950512

Action: CA026

NAICS Code(s): 332999

All Other Miscellaneous Fabricated Metal Product Manufacturing

Original schedule date: Not reported

Schedule end date: Not reported

EPA ID: NY7213820940

EPA Region: 02

Area Name: BUILDING 135

Actual Date: 19950512

Action: CA026

NAICS Code(s): 332999

All Other Miscellaneous Fabricated Metal Product Manufacturing

Original schedule date: Not reported

Schedule end date: Not reported

EPA ID: NY7213820940

EPA Region: 02

Area Name: WASTE SOLUBLE OIL LINE INVESTIGATION

Actual Date: 19990512

Action: CA026

NAICS Code(s): 332999

All Other Miscellaneous Fabricated Metal Product Manufacturing

Original schedule date: Not reported

Schedule end date: Not reported

EPA ID: NY7213820940

EPA Region: 02

Area Name: SITEWIDE

Actual Date: 19931012

Action: CA772ID

NAICS Code(s): 332999

All Other Miscellaneous Fabricated Metal Product Manufacturing

Original schedule date: Not reported

Schedule end date: Not reported

- Continued on next page -

Site Detail Report

Target Property: 244-246 FIRST STREET
TROY, NY 12180

JOB: NA

CORRACTS

EDR ID: 1000220023 **DIST/DIR:** 0.644 West **ELEVATION:** 58 **MAP ID:** 44

NAME: US MILITARY - WATERVLIET ARSENAL

Rev: 09/13/2017

ADDRESS: 1 BUFFINGTON ST BLDG 10-2
WATERVLIET, NY 12189
ALBANY

ID/Status: NY7213820940

SOURCE: US EPA

EPA ID: NY7213820940

EPA Region: 02

Area Name: SITEWIDE

Actual Date: 20160912

Action: CA900CR

NAICS Code(s): 332999

All Other Miscellaneous Fabricated Metal Product Manufacturing

Original schedule date: Not reported

Schedule end date: Not reported

EPA ID: NY7213820940

EPA Region: 02

Area Name: SIBERIA

Actual Date: 19950413

Action: CA150 - RFI Workplan Approved

NAICS Code(s): 332999

All Other Miscellaneous Fabricated Metal Product Manufacturing

Original schedule date: Not reported

Schedule end date: Not reported

EPA ID: NY7213820940

EPA Region: 02

Area Name: CHROMIC ACID WASTE LINE

Actual Date: 19950213

Action: CA620

NAICS Code(s): 332999

All Other Miscellaneous Fabricated Metal Product Manufacturing

Original schedule date: Not reported

Schedule end date: Not reported

EPA ID: NY7213820940

EPA Region: 02

Area Name: SITEWIDE

Actual Date: 19920113

Action: CA160 - RFI Supplemental Information Received

NAICS Code(s): 332999

All Other Miscellaneous Fabricated Metal Product Manufacturing

Original schedule date: Not reported

Schedule end date: Not reported

EPA ID: NY7213820940

EPA Region: 02

Area Name: SIBERIA

Actual Date: 19990414

Action: CA200 - RFI Approved

- Continued on next page -

Site Detail Report

Target Property: 244-246 FIRST STREET
TROY, NY 12180

JOB: NA

CORRACTS

EDR ID: 1000220023 **DIST/DIR:** 0.644 West **ELEVATION:** 58 **MAP ID:** 44

NAME: US MILITARY - WATERVLIET ARSENAL

Rev: 09/13/2017

ADDRESS: 1 BUFFINGTON ST BLDG 10-2
WATERVLIET, NY 12189
ALBANY

ID/Status: NY7213820940

SOURCE: US EPA

NAICS Code(s): 332999

All Other Miscellaneous Fabricated Metal Product Manufacturing

Original schedule date: Not reported

Schedule end date: Not reported

EPA ID: NY7213820940

EPA Region: 02

Area Name: BUILDING 25

Actual Date: 19941214

Action: CA140 - RFI Workplan Notice Of Deficiency Issued

NAICS Code(s): 332999

All Other Miscellaneous Fabricated Metal Product Manufacturing

Original schedule date: Not reported

Schedule end date: Not reported

EPA ID: NY7213820940

EPA Region: 02

Area Name: SIBERIA

Actual Date: 19970214

Action: CA195 - FI Progress Reports Received

NAICS Code(s): 332999

All Other Miscellaneous Fabricated Metal Product Manufacturing

Original schedule date: Not reported

Schedule end date: Not reported

EPA ID: NY7213820940

EPA Region: 02

Area Name: SITEWIDE

Actual Date: 19970214

Action: CA195 - FI Progress Reports Received

NAICS Code(s): 332999

All Other Miscellaneous Fabricated Metal Product Manufacturing

Original schedule date: Not reported

Schedule end date: Not reported

EPA ID: NY7213820940

EPA Region: 02

Area Name: SIBERIA

Actual Date: 19980415

Action: CA320 - CMS Supplemental Information Deemed Satisfactory

NAICS Code(s): 332999

All Other Miscellaneous Fabricated Metal Product Manufacturing

Original schedule date: Not reported

Schedule end date: Not reported

- Continued on next page -

Site Detail Report

Target Property: 244-246 FIRST STREET
TROY, NY 12180

JOB: NA

CORRACTS

EDR ID: 1000220023 **DIST/DIR:** 0.644 West **ELEVATION:** 58 **MAP ID:** 44

NAME: US MILITARY - WATERVLIET ARSENAL

Rev: 09/13/2017

ADDRESS: 1 BUFFINGTON ST BLDG 10-2
WATERVLIET, NY 12189
ALBANY

ID/Status: NY7213820940

SOURCE: US EPA

EPA ID: NY7213820940

EPA Region: 02

Area Name: SIBERIA

Actual Date: 19960215

Action: CA195 - FI Progress Reports Received

NAICS Code(s): 332999

All Other Miscellaneous Fabricated Metal Product Manufacturing

Original schedule date: Not reported

Schedule end date: Not reported

EPA ID: NY7213820940

EPA Region: 02

Area Name: SITEWIDE

Actual Date: 19960215

Action: CA195 - FI Progress Reports Received

NAICS Code(s): 332999

All Other Miscellaneous Fabricated Metal Product Manufacturing

Original schedule date: Not reported

Schedule end date: Not reported

EPA ID: NY7213820940

EPA Region: 02

Area Name: BUILDING 40

Actual Date: 20030115

Action: CA028

NAICS Code(s): 332999

All Other Miscellaneous Fabricated Metal Product Manufacturing

Original schedule date: Not reported

Schedule end date: Not reported

EPA ID: NY7213820940

EPA Region: 02

Area Name: SIBERIA

Actual Date: 19980115

Action: CA220

NAICS Code(s): 332999

All Other Miscellaneous Fabricated Metal Product Manufacturing

Original schedule date: Not reported

Schedule end date: Not reported

EPA ID: NY7213820940

EPA Region: 02

Area Name: BUILDING 135

Actual Date: 19950615

Action: CA033

- Continued on next page -

Site Detail Report

Target Property: 244-246 FIRST STREET
TROY, NY 12180

JOB: NA

CORRACTS

EDR ID: 1000220023 **DIST/DIR:** 0.644 West **ELEVATION:** 58 **MAP ID:** 44

NAME: US MILITARY - WATERVLIET ARSENAL

Rev: 09/13/2017

ADDRESS: 1 BUFFINGTON ST BLDG 10-2
WATERVLIET, NY 12189
ALBANY

ID/Status: NY7213820940

SOURCE: US EPA

NAICS Code(s): 332999

All Other Miscellaneous Fabricated Metal Product Manufacturing

Original schedule date: Not reported

Schedule end date: Not reported

EPA ID: NY7213820940

EPA Region: 02

Area Name: SITEWIDE

Actual Date: 19950615

Action: CA026

NAICS Code(s): 332999

All Other Miscellaneous Fabricated Metal Product Manufacturing

Original schedule date: Not reported

Schedule end date: Not reported

EPA ID: NY7213820940

EPA Region: 02

Area Name: SITEWIDE

Actual Date: 19950615

Action: CA110 - RFI Workplan Received

NAICS Code(s): 332999

All Other Miscellaneous Fabricated Metal Product Manufacturing

Original schedule date: Not reported

Schedule end date: Not reported

EPA ID: NY7213820940

EPA Region: 02

Area Name: BUILDING 35

Actual Date: 19950615

Action: CA033

NAICS Code(s): 332999

All Other Miscellaneous Fabricated Metal Product Manufacturing

Original schedule date: Not reported

Schedule end date: Not reported

EPA ID: NY7213820940

EPA Region: 02

Area Name: SIBERIA

Actual Date: 19951115

Action: CA195 - FI Progress Reports Received

NAICS Code(s): 332999

All Other Miscellaneous Fabricated Metal Product Manufacturing

Original schedule date: Not reported

Schedule end date: Not reported

- Continued on next page -

Site Detail Report

Target Property: 244-246 FIRST STREET
TROY, NY 12180

JOB: NA

CORRACTS

EDR ID: 1000220023 **DIST/DIR:** 0.644 West **ELEVATION:** 58 **MAP ID:** 44

NAME: US MILITARY - WATERVLIET ARSENAL

Rev: 09/13/2017

ADDRESS: 1 BUFFINGTON ST BLDG 10-2
WATERVLIET, NY 12189
ALBANY

ID/Status: NY7213820940

SOURCE: US EPA

EPA ID: NY7213820940

EPA Region: 02

Area Name: SITEWIDE

Actual Date: 19951115

Action: CA195 - FI Progress Reports Received

NAICS Code(s): 332999

All Other Miscellaneous Fabricated Metal Product Manufacturing

Original schedule date: Not reported

Schedule end date: Not reported

EPA ID: NY7213820940

EPA Region: 02

Area Name: WASTE SOLUBLE OIL LINE INVESTIGATION

Actual Date: 20010816

Action: CA050RF - RFA Completed, Assessment was an RFA

NAICS Code(s): 332999

All Other Miscellaneous Fabricated Metal Product Manufacturing

Original schedule date: Not reported

Schedule end date: Not reported

EPA ID: NY7213820940

EPA Region: 02

Area Name: SIBERIA

Actual Date: 20010816

Action: CA677

NAICS Code(s): 332999

All Other Miscellaneous Fabricated Metal Product Manufacturing

Original schedule date: Not reported

Schedule end date: Not reported

EPA ID: NY7213820940

EPA Region: 02

Area Name: SIBERIA

Actual Date: 20010816

Action: CA650 - Stabilization Construction Completed

NAICS Code(s): 332999

All Other Miscellaneous Fabricated Metal Product Manufacturing

Original schedule date: Not reported

Schedule end date: Not reported

EPA ID: NY7213820940

EPA Region: 02

Area Name: WASTE SOLUBLE OIL LINE

Actual Date: 20010816

Action: CA677

- Continued on next page -

Site Detail Report

Target Property: 244-246 FIRST STREET
TROY, NY 12180

JOB: NA

CORRACTS

EDR ID: 1000220023 **DIST/DIR:** 0.644 West **ELEVATION:** 58 **MAP ID:** 44

NAME: US MILITARY - WATERVLIET ARSENAL

Rev: 09/13/2017

ADDRESS: 1 BUFFINGTON ST BLDG 10-2
WATERVLIET, NY 12189
ALBANY

ID/Status: NY7213820940

SOURCE: US EPA

NAICS Code(s): 332999

All Other Miscellaneous Fabricated Metal Product Manufacturing

Original schedule date: Not reported

Schedule end date: Not reported

EPA ID: NY7213820940

EPA Region: 02

Area Name: SITEWIDE

Actual Date: 19990816

Action: CA190 - RFI Report Received

NAICS Code(s): 332999

All Other Miscellaneous Fabricated Metal Product Manufacturing

Original schedule date: Not reported

Schedule end date: Not reported

EPA ID: NY7213820940

EPA Region: 02

Area Name: SIBERIA

Actual Date: 19950216

Action: CA140 - RFI Workplan Notice Of Deficiency Issued

NAICS Code(s): 332999

All Other Miscellaneous Fabricated Metal Product Manufacturing

Original schedule date: Not reported

Schedule end date: Not reported

EPA ID: NY7213820940

EPA Region: 02

Area Name: SITEWIDE

Actual Date: 20080116

Action: CA577

NAICS Code(s): 332999

All Other Miscellaneous Fabricated Metal Product Manufacturing

Original schedule date: Not reported

Schedule end date: Not reported

EPA ID: NY7213820940

EPA Region: 02

Area Name: SIBERIA

Actual Date: 20000516

Action: CA600SR - Stabilization Measures Implemented, Primary measure is
source removal and/or treatment

NAICS Code(s): 332999

All Other Miscellaneous Fabricated Metal Product Manufacturing

Original schedule date: Not reported

Schedule end date: Not reported

- Continued on next page -

Site Detail Report

Target Property: 244-246 FIRST STREET
TROY, NY 12180

JOB: NA

CORRACTS

EDR ID: 1000220023 **DIST/DIR:** 0.644 West **ELEVATION:** 58 **MAP ID:** 44

NAME: US MILITARY - WATERVLIET ARSENAL

Rev: 09/13/2017

ADDRESS: 1 BUFFINGTON ST BLDG 10-2
WATERVLIET, NY 12189
ALBANY

ID/Status: NY7213820940

SOURCE: US EPA

EPA ID: NY7213820940

EPA Region: 02

Area Name: SITEWIDE

Actual Date: 19960516

Action: CA195 - FI Progress Reports Received

NAICS Code(s): 332999

All Other Miscellaneous Fabricated Metal Product Manufacturing

Original schedule date: Not reported

Schedule end date: Not reported

EPA ID: NY7213820940

EPA Region: 02

Area Name: SIBERIA

Actual Date: 19960516

Action: CA195 - FI Progress Reports Received

NAICS Code(s): 332999

All Other Miscellaneous Fabricated Metal Product Manufacturing

Original schedule date: Not reported

Schedule end date: Not reported

EPA ID: NY7213820940

EPA Region: 02

Area Name: BUILDING 135

Actual Date: 19941116

Action: CA026

NAICS Code(s): 332999

All Other Miscellaneous Fabricated Metal Product Manufacturing

Original schedule date: Not reported

Schedule end date: Not reported

EPA ID: NY7213820940

EPA Region: 02

Area Name: SITEWIDE

Actual Date: 19971016

Action: CA170 - RFI Supplemental Information Deemed Satisfactory

NAICS Code(s): 332999

All Other Miscellaneous Fabricated Metal Product Manufacturing

Original schedule date: Not reported

Schedule end date: Not reported

EPA ID: NY7213820940

EPA Region: 02

Area Name: SIBERIA

Actual Date: 19920817

Action: CA110 - RFI Workplan Received

- Continued on next page -

Site Detail Report

Target Property: 244-246 FIRST STREET
TROY, NY 12180

JOB: NA

CORRACTS

EDR ID: 1000220023 **DIST/DIR:** 0.644 West **ELEVATION:** 58 **MAP ID:** 44

NAME: US MILITARY - WATERVLIET ARSENAL

Rev: 09/13/2017

ADDRESS: 1 BUFFINGTON ST BLDG 10-2
WATERVLIET, NY 12189
ALBANY

ID/Status: NY7213820940

SOURCE: US EPA

NAICS Code(s): 332999

All Other Miscellaneous Fabricated Metal Product Manufacturing

Original schedule date: Not reported

Schedule end date: Not reported

EPA ID: NY7213820940

EPA Region: 02

Area Name: SIBERIA

Actual Date: 19950817

Action: CA195 - FI Progress Reports Received

NAICS Code(s): 332999

All Other Miscellaneous Fabricated Metal Product Manufacturing

Original schedule date: Not reported

Schedule end date: Not reported

EPA ID: NY7213820940

EPA Region: 02

Area Name: SITEWIDE

Actual Date: 19950817

Action: CA195 - FI Progress Reports Received

NAICS Code(s): 332999

All Other Miscellaneous Fabricated Metal Product Manufacturing

Original schedule date: Not reported

Schedule end date: Not reported

EPA ID: NY7213820940

EPA Region: 02

Area Name: BUILDING 35

Actual Date: 19970217

Action: CA037

NAICS Code(s): 332999

All Other Miscellaneous Fabricated Metal Product Manufacturing

Original schedule date: Not reported

Schedule end date: Not reported

EPA ID: NY7213820940

EPA Region: 02

Area Name: SITEWIDE

Actual Date: 19970217

Action: CA205

NAICS Code(s): 332999

All Other Miscellaneous Fabricated Metal Product Manufacturing

Original schedule date: Not reported

Schedule end date: Not reported

- Continued on next page -

Site Detail Report

Target Property: 244-246 FIRST STREET
TROY, NY 12180

JOB: NA

CORRACTS

EDR ID: 1000220023 **DIST/DIR:** 0.644 West **ELEVATION:** 58 **MAP ID:** 44

NAME: US MILITARY - WATERVLIET ARSENAL

Rev: 09/13/2017

ADDRESS: 1 BUFFINGTON ST BLDG 10-2
WATERVLIET, NY 12189
ALBANY

ID/Status: NY7213820940

SOURCE: US EPA

EPA ID: NY7213820940

EPA Region: 02

Area Name: SITEWIDE

Actual Date: 19970217

Action: CA037

NAICS Code(s): 332999

All Other Miscellaneous Fabricated Metal Product Manufacturing

Original schedule date: Not reported

Schedule end date: Not reported

EPA ID: NY7213820940

EPA Region: 02

Area Name: BUILDING 135

Actual Date: 19970217

Action: CA037

NAICS Code(s): 332999

All Other Miscellaneous Fabricated Metal Product Manufacturing

Original schedule date: Not reported

Schedule end date: Not reported

EPA ID: NY7213820940

EPA Region: 02

Area Name: CHROMIC ACID WASTE LINE

Actual Date: 19930517

Action: CA615

NAICS Code(s): 332999

All Other Miscellaneous Fabricated Metal Product Manufacturing

Original schedule date: Not reported

Schedule end date: Not reported

EPA ID: NY7213820940

EPA Region: 02

Area Name: SIBERIA

Actual Date: 19911017

Action: CA200 - RFI Approved

NAICS Code(s): 332999

All Other Miscellaneous Fabricated Metal Product Manufacturing

Original schedule date: 19911017

Schedule end date: Not reported

EPA ID: NY7213820940

EPA Region: 02

Area Name: SIBERIA

Actual Date: 19911017

Action: CA100 - RFI Imposition

- Continued on next page -

Site Detail Report

Target Property: 244-246 FIRST STREET
TROY, NY 12180

JOB: NA

CORRACTS

EDR ID: 1000220023 **DIST/DIR:** 0.644 West **ELEVATION:** 58 **MAP ID:** 44

NAME: US MILITARY - WATERVLIET ARSENAL

Rev: 09/13/2017

ADDRESS: 1 BUFFINGTON ST BLDG 10-2
WATERVLIET, NY 12189
ALBANY

ID/Status: NY7213820940

SOURCE: US EPA

NAICS Code(s): 332999

All Other Miscellaneous Fabricated Metal Product Manufacturing

Original schedule date: Not reported

Schedule end date: Not reported

EPA ID: NY7213820940

EPA Region: 02

Area Name: SIBERIA

Actual Date: 19941017

Action: CA145

NAICS Code(s): 332999

All Other Miscellaneous Fabricated Metal Product Manufacturing

Original schedule date: Not reported

Schedule end date: Not reported

EPA ID: NY7213820940

EPA Region: 02

Area Name: BUILDING 25

Actual Date: 19950418

Action: CA180 - RFI Supplemental Implementation Begun

NAICS Code(s): 332999

All Other Miscellaneous Fabricated Metal Product Manufacturing

Original schedule date: 19950417

Schedule end date: Not reported

EPA ID: NY7213820940

EPA Region: 02

Area Name: SIBERIA

Actual Date: 19960118

Action: CA205

NAICS Code(s): 332999

All Other Miscellaneous Fabricated Metal Product Manufacturing

Original schedule date: Not reported

Schedule end date: Not reported

EPA ID: NY7213820940

EPA Region: 02

Area Name: SIBERIA

Actual Date: 19960118

Action: CA190 - RFI Report Received

NAICS Code(s): 332999

All Other Miscellaneous Fabricated Metal Product Manufacturing

Original schedule date: Not reported

Schedule end date: Not reported

- Continued on next page -

Site Detail Report

Target Property: 244-246 FIRST STREET
TROY, NY 12180

JOB: NA

CORRACTS

EDR ID: 1000220023 **DIST/DIR:** 0.644 West **ELEVATION:** 58 **MAP ID:** 44

NAME: US MILITARY - WATERVLIET ARSENAL

Rev: 09/13/2017

ADDRESS: 1 BUFFINGTON ST BLDG 10-2
WATERVLIET, NY 12189
ALBANY

ID/Status: NY7213820940

SOURCE: US EPA

EPA ID: NY7213820940

EPA Region: 02

Area Name: SIBERIA

Actual Date: 19940419

Action: CA145

NAICS Code(s): 332999

All Other Miscellaneous Fabricated Metal Product Manufacturing

Original schedule date: Not reported

Schedule end date: Not reported

EPA ID: NY7213820940

EPA Region: 02

Area Name: CHROMIC ACID WASTE LINE

Actual Date: 19930819

Action: CA620

NAICS Code(s): 332999

All Other Miscellaneous Fabricated Metal Product Manufacturing

Original schedule date: Not reported

Schedule end date: Not reported

EPA ID: NY7213820940

EPA Region: 02

Area Name: SITEWIDE

Actual Date: 19970819

Action: CA195 - FI Progress Reports Received

NAICS Code(s): 332999

All Other Miscellaneous Fabricated Metal Product Manufacturing

Original schedule date: Not reported

Schedule end date: Not reported

EPA ID: NY7213820940

EPA Region: 02

Area Name: SIBERIA

Actual Date: 19970819

Action: CA195 - FI Progress Reports Received

NAICS Code(s): 332999

All Other Miscellaneous Fabricated Metal Product Manufacturing

Original schedule date: Not reported

Schedule end date: Not reported

EPA ID: NY7213820940

EPA Region: 02

Area Name: MAIN MANUFACTURING AREA (MMA)

Actual Date: 20001219

Action: CA200 - RFI Approved

- Continued on next page -

Site Detail Report

Target Property: 244-246 FIRST STREET
TROY, NY 12180

JOB: NA

CORRACTS

EDR ID: 1000220023 **DIST/DIR:** 0.644 West **ELEVATION:** 58 **MAP ID:** 44

NAME: US MILITARY - WATERVLIET ARSENAL

Rev: 09/13/2017

ADDRESS: 1 BUFFINGTON ST BLDG 10-2
WATERVLIET, NY 12189
ALBANY

ID/Status: NY7213820940

SOURCE: US EPA

NAICS Code(s): 332999

All Other Miscellaneous Fabricated Metal Product Manufacturing

Original schedule date: Not reported

Schedule end date: Not reported

EPA ID: NY7213820940

EPA Region: 02

Area Name: SITEWIDE

Actual Date: 19970919

Action: CA038

NAICS Code(s): 332999

All Other Miscellaneous Fabricated Metal Product Manufacturing

Original schedule date: Not reported

Schedule end date: Not reported

EPA ID: NY7213820940

EPA Region: 02

Area Name: BUILDING 35

Actual Date: 19970919

Action: CA038

NAICS Code(s): 332999

All Other Miscellaneous Fabricated Metal Product Manufacturing

Original schedule date: Not reported

Schedule end date: Not reported

EPA ID: NY7213820940

EPA Region: 02

Area Name: BUILDING 135

Actual Date: 19970919

Action: CA038

NAICS Code(s): 332999

All Other Miscellaneous Fabricated Metal Product Manufacturing

Original schedule date: Not reported

Schedule end date: Not reported

EPA ID: NY7213820940

EPA Region: 02

Area Name: BUILDING 135

Actual Date: 19970919

Action: CA050RF - RFA Completed, Assessment was an RFA

NAICS Code(s): 332999

All Other Miscellaneous Fabricated Metal Product Manufacturing

Original schedule date: Not reported

Schedule end date: Not reported

- Continued on next page -

Site Detail Report

Target Property: 244-246 FIRST STREET
TROY, NY 12180

JOB: NA

CORRACTS

EDR ID: 1000220023 **DIST/DIR:** 0.644 West **ELEVATION:** 58 **MAP ID:** 44

NAME: US MILITARY - WATERVLIET ARSENAL

Rev: 09/13/2017

ADDRESS: 1 BUFFINGTON ST BLDG 10-2
WATERVLIET, NY 12189
ALBANY

ID/Status: NY7213820940

SOURCE: US EPA

EPA ID: NY7213820940

EPA Region: 02

Area Name: SITEWIDE

Actual Date: 19970919

Action: CA050RF - RFA Completed, Assessment was an RFA

NAICS Code(s): 332999

All Other Miscellaneous Fabricated Metal Product Manufacturing

Original schedule date: Not reported

Schedule end date: Not reported

EPA ID: NY7213820940

EPA Region: 02

Area Name: SITEWIDE

Actual Date: 19970919

Action: CA155 - RFI Supplemental Information Requested By Agency

NAICS Code(s): 332999

All Other Miscellaneous Fabricated Metal Product Manufacturing

Original schedule date: Not reported

Schedule end date: Not reported

EPA ID: NY7213820940

EPA Region: 02

Area Name: BUILDING 35

Actual Date: 19970919

Action: CA050RF - RFA Completed, Assessment was an RFA

NAICS Code(s): 332999

All Other Miscellaneous Fabricated Metal Product Manufacturing

Original schedule date: Not reported

Schedule end date: Not reported

EPA ID: NY7213820940

EPA Region: 02

Area Name: SIBERIA

Actual Date: 19970220

Action: CA155 - RFI Supplemental Information Requested By Agency

NAICS Code(s): 332999

All Other Miscellaneous Fabricated Metal Product Manufacturing

Original schedule date: Not reported

Schedule end date: Not reported

EPA ID: NY7213820940

EPA Region: 02

Area Name: SIBERIA

Actual Date: 19970620

Action: CA300 - CMS Workplan Approved

- Continued on next page -

Site Detail Report

Target Property: 244-246 FIRST STREET
TROY, NY 12180

JOB: NA

CORRACTS

EDR ID: 1000220023 **DIST/DIR:** 0.644 West **ELEVATION:** 58 **MAP ID:** 44

NAME: US MILITARY - WATERVLIET ARSENAL

Rev: 09/13/2017

ADDRESS: 1 BUFFINGTON ST BLDG 10-2
WATERVLIET, NY 12189
ALBANY

ID/Status: NY7213820940

SOURCE: US EPA

NAICS Code(s): 332999

All Other Miscellaneous Fabricated Metal Product Manufacturing

Original schedule date: Not reported

Schedule end date: Not reported

EPA ID: NY7213820940

EPA Region: 02

Area Name: SIBERIA

Actual Date: 19970620

Action: CA310 - CMS Supplemental Information Received

NAICS Code(s): 332999

All Other Miscellaneous Fabricated Metal Product Manufacturing

Original schedule date: Not reported

Schedule end date: Not reported

EPA ID: NY7213820940

EPA Region: 02

Area Name: SIBERIA

Actual Date: 19970620

Action: CA305 - CMS Supplemental Information Requested By Agency

NAICS Code(s): 332999

All Other Miscellaneous Fabricated Metal Product Manufacturing

Original schedule date: Not reported

Schedule end date: Not reported

EPA ID: NY7213820940

EPA Region: 02

Area Name: SIBERIA

Actual Date: 19950320

Action: CA145

NAICS Code(s): 332999

All Other Miscellaneous Fabricated Metal Product Manufacturing

Original schedule date: Not reported

Schedule end date: Not reported

EPA ID: NY7213820940

EPA Region: 02

Area Name: SITEWIDE

Actual Date: 20031020

Action: CA677

NAICS Code(s): 332999

All Other Miscellaneous Fabricated Metal Product Manufacturing

Original schedule date: Not reported

Schedule end date: Not reported

- Continued on next page -

Site Detail Report

Target Property: 244-246 FIRST STREET
TROY, NY 12180

JOB: NA

CORRACTS

EDR ID: 1000220023 **DIST/DIR:** 0.644 West **ELEVATION:** 58 **MAP ID:** 44

NAME: US MILITARY - WATERVLIET ARSENAL

Rev: 09/13/2017

ADDRESS: 1 BUFFINGTON ST BLDG 10-2
WATERVLIET, NY 12189
ALBANY

ID/Status: NY7213820940

SOURCE: US EPA

EPA ID: NY7213820940

EPA Region: 02

Area Name: MAIN MANUFACTURING AREA (MMA)

Actual Date: 20070920

Action: CA150 - RFI Workplan Approved

NAICS Code(s): 332999

All Other Miscellaneous Fabricated Metal Product Manufacturing

Original schedule date: Not reported

Schedule end date: Not reported

EPA ID: NY7213820940

EPA Region: 02

Area Name: CHROMIC ACID WASTE LINE

Actual Date: 19930421

Action: CA610

NAICS Code(s): 332999

All Other Miscellaneous Fabricated Metal Product Manufacturing

Original schedule date: Not reported

Schedule end date: Not reported

EPA ID: NY7213820940

EPA Region: 02

Area Name: WASTE SOLUBLE OIL LINE

Actual Date: 19961021

Action: CA610

NAICS Code(s): 332999

All Other Miscellaneous Fabricated Metal Product Manufacturing

Original schedule date: Not reported

Schedule end date: Not reported

EPA ID: NY7213820940

EPA Region: 02

Area Name: SITEWIDE

Actual Date: 20050422

Action: CA610

NAICS Code(s): 332999

All Other Miscellaneous Fabricated Metal Product Manufacturing

Original schedule date: Not reported

Schedule end date: Not reported

EPA ID: NY7213820940

EPA Region: 02

Area Name: SITEWIDE

Actual Date: 19931222

Action: CA225IN - Stabilization Measures Evaluation, This facility is not,

- Continued on next page -

Site Detail Report

Target Property: 244-246 FIRST STREET
TROY, NY 12180

JOB: NA

CORRACTS

EDR ID: 1000220023 **DIST/DIR:** 0.644 West **ELEVATION:** 58 **MAP ID:** 44

NAME: US MILITARY - WATERVLIET ARSENAL

Rev: 09/13/2017

ADDRESS: 1 BUFFINGTON ST BLDG 10-2
WATERVLIET, NY 12189
ALBANY

ID/Status: NY7213820940

SOURCE: US EPA

amenable to stabilization activity because of, a lack of technical data. An evaluation has been completed, but further data is necessary to determine stabilization measures, feasibility or appropriateness.

This status should be changed when data becomes available

NAICS Code(s): 332999

All Other Miscellaneous Fabricated Metal Product Manufacturing

Original schedule date: Not reported

Schedule end date: Not reported

EPA ID: NY7213820940

EPA Region: 02

Area Name: CHROMIC ACID WASTE LINE

Actual Date: 19931222

Action: CA225YE - Stabilization Measures Evaluation, This facility ,is amenable to stabilization activity based on the, status of corrective action work at the facility, technical factors, the degree of risk, timing considerations and administrative considerations

NAICS Code(s): 332999

All Other Miscellaneous Fabricated Metal Product Manufacturing

Original schedule date: Not reported

Schedule end date: Not reported

EPA ID: NY7213820940

EPA Region: 02

Area Name: SITEWIDE

Actual Date: 19931222

Action: CA225YE - Stabilization Measures Evaluation, This facility ,is amenable to stabilization activity based on the, status of corrective action work at the facility, technical factors, the degree of risk, timing considerations and administrative considerations

NAICS Code(s): 332999

All Other Miscellaneous Fabricated Metal Product Manufacturing

Original schedule date: Not reported

Schedule end date: Not reported

EPA ID: NY7213820940

EPA Region: 02

Area Name: BUILDING 25

Actual Date: 19940622

Action: CA145

NAICS Code(s): 332999

All Other Miscellaneous Fabricated Metal Product Manufacturing

Original schedule date: Not reported

Schedule end date: Not reported

- Continued on next page -

Site Detail Report

Target Property: 244-246 FIRST STREET
TROY, NY 12180

JOB: NA

CORRACTS

EDR ID: 1000220023 **DIST/DIR:** 0.644 West **ELEVATION:** 58 **MAP ID:** 44

NAME: US MILITARY - WATERVLIET ARSENAL

Rev: 09/13/2017

ADDRESS: 1 BUFFINGTON ST BLDG 10-2
WATERVLIET, NY 12189
ALBANY

ID/Status: NY7213820940

SOURCE: US EPA

EPA ID: NY7213820940

EPA Region: 02

Area Name: SIBERIA

Actual Date: 19960423

Action: CA155 - RFI Supplemental Information Requested By Agency

NAICS Code(s): 332999

All Other Miscellaneous Fabricated Metal Product Manufacturing

Original schedule date: Not reported

Schedule end date: Not reported

EPA ID: NY7213820940

EPA Region: 02

Area Name: WASTE SOLUBLE OIL LINE

Actual Date: 19941223

Action: CA027

NAICS Code(s): 332999

All Other Miscellaneous Fabricated Metal Product Manufacturing

Original schedule date: Not reported

Schedule end date: Not reported

EPA ID: NY7213820940

EPA Region: 02

Area Name: UNDERGROUND WASTE OIL STORAGE TANKS

Actual Date: 19950223

Action: CA027

NAICS Code(s): 332999

All Other Miscellaneous Fabricated Metal Product Manufacturing

Original schedule date: Not reported

Schedule end date: Not reported

EPA ID: NY7213820940

EPA Region: 02

Area Name: SIBERIA

Actual Date: 20000523

Action: CA610

NAICS Code(s): 332999

All Other Miscellaneous Fabricated Metal Product Manufacturing

Original schedule date: Not reported

Schedule end date: Not reported

EPA ID: NY7213820940

EPA Region: 02

Area Name: SIBERIA

Actual Date: 20000523

Action: CA200 - RFI Approved

- Continued on next page -

Site Detail Report

Target Property: 244-246 FIRST STREET
TROY, NY 12180

JOB: NA

CORRACTS

EDR ID: 1000220023 **DIST/DIR:** 0.644 West **ELEVATION:** 58 **MAP ID:** 44

NAME: US MILITARY - WATERVLIET ARSENAL

Rev: 09/13/2017

ADDRESS: 1 BUFFINGTON ST BLDG 10-2
WATERVLIET, NY 12189
ALBANY

ID/Status: NY7213820940

SOURCE: US EPA

NAICS Code(s): 332999

All Other Miscellaneous Fabricated Metal Product Manufacturing

Original schedule date: Not reported

Schedule end date: Not reported

EPA ID: NY7213820940

EPA Region: 02

Area Name: SITEWIDE

Actual Date: 19950724

Action: CA770NG

NAICS Code(s): 332999

All Other Miscellaneous Fabricated Metal Product Manufacturing

Original schedule date: Not reported

Schedule end date: Not reported

EPA ID: NY7213820940

EPA Region: 02

Area Name: SITEWIDE

Actual Date: 19950724

Action: CA033

NAICS Code(s): 332999

All Other Miscellaneous Fabricated Metal Product Manufacturing

Original schedule date: Not reported

Schedule end date: Not reported

EPA ID: NY7213820940

EPA Region: 02

Area Name: SITEWIDE

Actual Date: 19950724

Action: CA180 - RFI Supplemental Implementation Begun

NAICS Code(s): 332999

All Other Miscellaneous Fabricated Metal Product Manufacturing

Original schedule date: Not reported

Schedule end date: Not reported

EPA ID: NY7213820940

EPA Region: 02

Area Name: SIBERIA

Actual Date: 19970324

Action: CA270 - CMS Workplan Modification Requested By Agency

NAICS Code(s): 332999

All Other Miscellaneous Fabricated Metal Product Manufacturing

Original schedule date: Not reported

Schedule end date: Not reported

- Continued on next page -

Site Detail Report

Target Property: 244-246 FIRST STREET
TROY, NY 12180

JOB: NA

CORRACTS

EDR ID: 1000220023 **DIST/DIR:** 0.644 West **ELEVATION:** 58 **MAP ID:** 44

NAME: US MILITARY - WATERVLIET ARSENAL

Rev: 09/13/2017

ADDRESS: 1 BUFFINGTON ST BLDG 10-2
WATERVLIET, NY 12189
ALBANY

ID/Status: NY7213820940

SOURCE: US EPA

EPA ID: NY7213820940

EPA Region: 02

Area Name: WASTE SOLUBLE OIL LINE

Actual Date: 19961024

Action: CA615

NAICS Code(s): 332999

All Other Miscellaneous Fabricated Metal Product Manufacturing

Original schedule date: Not reported

Schedule end date: Not reported

EPA ID: NY7213820940

EPA Region: 02

Area Name: SIBERIA

Actual Date: 19950425

Action: CA180 - RFI Supplemental Implementation Begun

NAICS Code(s): 332999

All Other Miscellaneous Fabricated Metal Product Manufacturing

Original schedule date: Not reported

Schedule end date: Not reported

EPA ID: NY7213820940

EPA Region: 02

Area Name: WASTE SOLUBLE OIL LINE INVESTIGATION

Actual Date: 19990525

Action: CA028

NAICS Code(s): 332999

All Other Miscellaneous Fabricated Metal Product Manufacturing

Original schedule date: Not reported

Schedule end date: Not reported

EPA ID: NY7213820940

EPA Region: 02

Area Name: MAIN MANUFACTURING AREA (MMA)

Actual Date: 20081125

Action: CA150 - RFI Workplan Approved

NAICS Code(s): 332999

All Other Miscellaneous Fabricated Metal Product Manufacturing

Original schedule date: Not reported

Schedule end date: Not reported

EPA ID: NY7213820940

EPA Region: 02

Area Name: WASTE SOLUBLE OIL LINE

Actual Date: 20010126

Action: CA028

- Continued on next page -

Site Detail Report

Target Property: 244-246 FIRST STREET
TROY, NY 12180

JOB: NA

CORRACTS

EDR ID: 1000220023 **DIST/DIR:** 0.644 West **ELEVATION:** 58 **MAP ID:** 44

NAME: US MILITARY - WATERVLIET ARSENAL

Rev: 09/13/2017

ADDRESS: 1 BUFFINGTON ST BLDG 10-2
WATERVLIET, NY 12189
ALBANY

ID/Status: NY7213820940

SOURCE: US EPA

NAICS Code(s): 332999

All Other Miscellaneous Fabricated Metal Product Manufacturing

Original schedule date: Not reported

Schedule end date: Not reported

EPA ID: NY7213820940

EPA Region: 02

Area Name: UNDERGROUND WASTE OIL STORAGE TANKS

Actual Date: 19941026

Action: CA027

NAICS Code(s): 332999

All Other Miscellaneous Fabricated Metal Product Manufacturing

Original schedule date: Not reported

Schedule end date: Not reported

EPA ID: NY7213820940

EPA Region: 02

Area Name: SIBERIA

Actual Date: 19900926

Action: CA100 - RFI Imposition

NAICS Code(s): 332999

All Other Miscellaneous Fabricated Metal Product Manufacturing

Original schedule date: Not reported

Schedule end date: Not reported

EPA ID: NY7213820940

EPA Region: 02

Area Name: SITEWIDE

Actual Date: 19900926

Action: CA070YE - RFA Determination Of Need For An RFI, RFI is Necessary

NAICS Code(s): 332999

All Other Miscellaneous Fabricated Metal Product Manufacturing

Original schedule date: Not reported

Schedule end date: Not reported

EPA ID: NY7213820940

EPA Region: 02

Area Name: SITEWIDE

Actual Date: 19900926

Action: CA150 - RFI Workplan Approved

NAICS Code(s): 332999

All Other Miscellaneous Fabricated Metal Product Manufacturing

Original schedule date: Not reported

Schedule end date: Not reported

- Continued on next page -

Site Detail Report

Target Property: 244-246 FIRST STREET
TROY, NY 12180

JOB: NA

CORRACTS

EDR ID: 1000220023 **DIST/DIR:** 0.644 West **ELEVATION:** 58 **MAP ID:** 44

NAME: US MILITARY - WATERVLIET ARSENAL

Rev: 09/13/2017

ADDRESS: 1 BUFFINGTON ST BLDG 10-2
WATERVLIET, NY 12189
ALBANY

ID/Status: NY7213820940

SOURCE: US EPA

EPA ID: NY7213820940
EPA Region: 02
Area Name: SITEWIDE
Actual Date: 19900926
Action: CA180 - RFI Supplemental Implementation Begun
NAICS Code(s): 332999
All Other Miscellaneous Fabricated Metal Product Manufacturing
Original schedule date: 19900926
Schedule end date: Not reported

EPA ID: NY7213820940
EPA Region: 02
Area Name: BUILDING 135
Actual Date: 19921027
Action: CA140 - RFI Workplan Notice Of Deficiency Issued
NAICS Code(s): 332999
All Other Miscellaneous Fabricated Metal Product Manufacturing
Original schedule date: Not reported
Schedule end date: Not reported

EPA ID: NY7213820940
EPA Region: 02
Area Name: BUILDING 35
Actual Date: 19921027
Action: CA140 - RFI Workplan Notice Of Deficiency Issued
NAICS Code(s): 332999
All Other Miscellaneous Fabricated Metal Product Manufacturing
Original schedule date: Not reported
Schedule end date: Not reported

EPA ID: NY7213820940
EPA Region: 02
Area Name: BUILDING 25
Actual Date: 19921027
Action: CA140 - RFI Workplan Notice Of Deficiency Issued
NAICS Code(s): 332999
All Other Miscellaneous Fabricated Metal Product Manufacturing
Original schedule date: Not reported
Schedule end date: Not reported

EPA ID: NY7213820940
EPA Region: 02
Area Name: SITEWIDE
Actual Date: 19940927
Action: CA023

- Continued on next page -

Site Detail Report

Target Property: 244-246 FIRST STREET
TROY, NY 12180

JOB: NA

CORRACTS

EDR ID: 1000220023 **DIST/DIR:** 0.644 West **ELEVATION:** 58 **MAP ID:** 44

NAME: US MILITARY - WATERVLIET ARSENAL

Rev: 09/13/2017

ADDRESS: 1 BUFFINGTON ST BLDG 10-2
WATERVLIET, NY 12189
ALBANY

ID/Status: NY7213820940

SOURCE: US EPA

NAICS Code(s): 332999

All Other Miscellaneous Fabricated Metal Product Manufacturing

Original schedule date: Not reported

Schedule end date: Not reported

EPA ID: NY7213820940

EPA Region: 02

Area Name: BUILDING 40

Actual Date: 20030428

Action: CA620

NAICS Code(s): 332999

All Other Miscellaneous Fabricated Metal Product Manufacturing

Original schedule date: Not reported

Schedule end date: Not reported

EPA ID: NY7213820940

EPA Region: 02

Area Name: SIBERIA

Actual Date: 20030228

Action: CA610

NAICS Code(s): 332999

All Other Miscellaneous Fabricated Metal Product Manufacturing

Original schedule date: Not reported

Schedule end date: Not reported

EPA ID: NY7213820940

EPA Region: 02

Area Name: SIBERIA

Actual Date: 19980128

Action: CA310 - CMS Supplemental Information Received

NAICS Code(s): 332999

All Other Miscellaneous Fabricated Metal Product Manufacturing

Original schedule date: Not reported

Schedule end date: Not reported

EPA ID: NY7213820940

EPA Region: 02

Area Name: UNDERGROUND WASTE OIL STORAGE TANKS

Actual Date: 19940328

Action: CA026

NAICS Code(s): 332999

All Other Miscellaneous Fabricated Metal Product Manufacturing

Original schedule date: Not reported

Schedule end date: Not reported

- Continued on next page -

Site Detail Report

Target Property: 244-246 FIRST STREET
TROY, NY 12180

JOB: NA

CORRACTS

EDR ID: 1000220023 **DIST/DIR:** 0.644 West **ELEVATION:** 58 **MAP ID:** 44

NAME: US MILITARY - WATERVLIET ARSENAL

Rev: 09/13/2017

ADDRESS: 1 BUFFINGTON ST BLDG 10-2
WATERVLIET, NY 12189
ALBANY

ID/Status: NY7213820940

SOURCE: US EPA

EPA ID: NY7213820940

EPA Region: 02

Area Name: BUILDING 25

Actual Date: 19950328

Action: CA150 - RFI Workplan Approved

NAICS Code(s): 332999

All Other Miscellaneous Fabricated Metal Product Manufacturing

Original schedule date: Not reported

Schedule end date: Not reported

EPA ID: NY7213820940

EPA Region: 02

Area Name: WASTE SOLUBLE OIL LINE

Actual Date: 19960528

Action: CA600SR - Stabilization Measures Implemented, Primary measure is
source removal and/or treatment

NAICS Code(s): 332999

All Other Miscellaneous Fabricated Metal Product Manufacturing

Original schedule date: Not reported

Schedule end date: Not reported

EPA ID: NY7213820940

EPA Region: 02

Area Name: SITEWIDE

Actual Date: 20151028

Action: CA800YE

NAICS Code(s): 332999

All Other Miscellaneous Fabricated Metal Product Manufacturing

Original schedule date: Not reported

Schedule end date: Not reported

EPA ID: NY7213820940

EPA Region: 02

Area Name: WASTE SOLUBLE OIL LINE

Actual Date: 19961028

Action: CA633

NAICS Code(s): 332999

All Other Miscellaneous Fabricated Metal Product Manufacturing

Original schedule date: Not reported

Schedule end date: Not reported

EPA ID: NY7213820940

EPA Region: 02

Area Name: SITEWIDE

Actual Date: 20050928

- Continued on next page -

Site Detail Report

Target Property: 244-246 FIRST STREET
TROY, NY 12180

JOB: NA

CORRACTS

EDR ID: 1000220023 **DIST/DIR:** 0.644 West **ELEVATION:** 58 **MAP ID:** 44

NAME: US MILITARY - WATERVLIET ARSENAL

Rev: 09/13/2017

ADDRESS: 1 BUFFINGTON ST BLDG 10-2
WATERVLIET, NY 12189
ALBANY

ID/Status: NY7213820940

SOURCE: US EPA

Action: CA750YE - Migration of Contaminated Groundwater under Control, Yes,
Migration of Contaminated Groundwater Under Control has been verified

NAICS Code(s): 332999

All Other Miscellaneous Fabricated Metal Product Manufacturing

Original schedule date: Not reported

Schedule end date: Not reported

EPA ID: NY7213820940

EPA Region: 02

Area Name: SITEWIDE

Actual Date: 20050928

Action: CA770NG

NAICS Code(s): 332999

All Other Miscellaneous Fabricated Metal Product Manufacturing

Original schedule date: Not reported

Schedule end date: Not reported

EPA ID: NY7213820940

EPA Region: 02

Area Name: SITEWIDE

Actual Date: 20100129

Action: CA577

NAICS Code(s): 332999

All Other Miscellaneous Fabricated Metal Product Manufacturing

Original schedule date: Not reported

Schedule end date: Not reported

EPA ID: NY7213820940

EPA Region: 02

Area Name: SIBERIA

Actual Date: 19970729

Action: CA310 - CMS Supplemental Information Received

NAICS Code(s): 332999

All Other Miscellaneous Fabricated Metal Product Manufacturing

Original schedule date: Not reported

Schedule end date: Not reported

EPA ID: NY7213820940

EPA Region: 02

Area Name: SITEWIDE

Actual Date: 19930929

Action: CA100 - RFI Imposition

NAICS Code(s): 332999

All Other Miscellaneous Fabricated Metal Product Manufacturing

Original schedule date: Not reported

- Continued on next page -

Site Detail Report

Target Property: 244-246 FIRST STREET
TROY, NY 12180

JOB: NA

CORRACTS

EDR ID: 1000220023 **DIST/DIR:** 0.644 West **ELEVATION:** 58 **MAP ID:** 44

NAME: US MILITARY - WATERVLIET ARSENAL

Rev: 09/13/2017

ADDRESS: 1 BUFFINGTON ST BLDG 10-2
WATERVLIET, NY 12189
ALBANY

ID/Status: NY7213820940

SOURCE: US EPA

Schedule end date: Not reported

EPA ID: NY7213820940

EPA Region: 02

Area Name: UNDERGROUND WASTE OIL STORAGE TANKS

Actual Date: 19930929

Action: CA023

NAICS Code(s): 332999

All Other Miscellaneous Fabricated Metal Product Manufacturing

Original schedule date: Not reported

Schedule end date: Not reported

EPA ID: NY7213820940

EPA Region: 02

Area Name: SIBERIA

Actual Date: 19990430

Action: CA770GW

NAICS Code(s): 332999

All Other Miscellaneous Fabricated Metal Product Manufacturing

Original schedule date: Not reported

Schedule end date: Not reported

EPA ID: NY7213820940

EPA Region: 02

Area Name: SIBERIA

Actual Date: 19990430

Action: CA650 - Stabilization Construction Completed

NAICS Code(s): 332999

All Other Miscellaneous Fabricated Metal Product Manufacturing

Original schedule date: Not reported

Schedule end date: Not reported

EPA ID: NY7213820940

EPA Region: 02

Area Name: SITEWIDE

Actual Date: 20041230

Action: CA770NG

NAICS Code(s): 332999

All Other Miscellaneous Fabricated Metal Product Manufacturing

Original schedule date: Not reported

Schedule end date: Not reported

EPA ID: NY7213820940

EPA Region: 02

Area Name: BUILDING 35

- Continued on next page -

Site Detail Report

Target Property: 244-246 FIRST STREET
TROY, NY 12180

JOB: NA

CORRACTS

EDR ID: 1000220023 **DIST/DIR:** 0.644 West **ELEVATION:** 58 **MAP ID:** 44

NAME: US MILITARY - WATERVLIET ARSENAL

Rev: 09/13/2017

ADDRESS: 1 BUFFINGTON ST BLDG 10-2
WATERVLIET, NY 12189
ALBANY

ID/Status: NY7213820940

SOURCE: US EPA

Actual Date: 19931230

Action: CA027

NAICS Code(s): 332999

All Other Miscellaneous Fabricated Metal Product Manufacturing

Original schedule date: Not reported

Schedule end date: Not reported

EPA ID: NY7213820940

EPA Region: 02

Area Name: SITEWIDE

Actual Date: 19941230

Action: CA026

NAICS Code(s): 332999

All Other Miscellaneous Fabricated Metal Product Manufacturing

Original schedule date: Not reported

Schedule end date: Not reported

EPA ID: NY7213820940

EPA Region: 02

Area Name: WASTE SOLUBLE OIL LINE

Actual Date: 20010130

Action: CA677

NAICS Code(s): 332999

All Other Miscellaneous Fabricated Metal Product Manufacturing

Original schedule date: Not reported

Schedule end date: Not reported

EPA ID: NY7213820940

EPA Region: 02

Area Name: SIBERIA

Actual Date: 20010130

Action: CA677

NAICS Code(s): 332999

All Other Miscellaneous Fabricated Metal Product Manufacturing

Original schedule date: Not reported

Schedule end date: Not reported

EPA ID: NY7213820940

EPA Region: 02

Area Name: SITEWIDE

Actual Date: 19950630

Action: CA028

NAICS Code(s): 332999

All Other Miscellaneous Fabricated Metal Product Manufacturing

Original schedule date: Not reported

- Continued on next page -

Site Detail Report

Target Property: 244-246 FIRST STREET
TROY, NY 12180

JOB: NA

CORRACTS

EDR ID: 1000220023 **DIST/DIR:** 0.644 West **ELEVATION:** 58 **MAP ID:** 44

NAME: US MILITARY - WATERVLIET ARSENAL

Rev: 09/13/2017

ADDRESS: 1 BUFFINGTON ST BLDG 10-2
WATERVLIET, NY 12189
ALBANY

ID/Status: NY7213820940

SOURCE: US EPA

Schedule end date: Not reported

EPA ID: NY7213820940

EPA Region: 02

Area Name: SITEWIDE

Actual Date: 19950630

Action: CA150 - RFI Workplan Approved

NAICS Code(s): 332999

All Other Miscellaneous Fabricated Metal Product Manufacturing

Original schedule date: Not reported

Schedule end date: Not reported

EPA ID: NY7213820940

EPA Region: 02

Area Name: SIBERIA

Actual Date: 19930330

Action: CA140 - RFI Workplan Notice Of Deficiency Issued

NAICS Code(s): 332999

All Other Miscellaneous Fabricated Metal Product Manufacturing

Original schedule date: Not reported

Schedule end date: Not reported

EPA ID: NY7213820940

EPA Region: 02

Area Name: SITEWIDE

Actual Date: 19930330

Action: CA140 - RFI Workplan Notice Of Deficiency Issued

NAICS Code(s): 332999

All Other Miscellaneous Fabricated Metal Product Manufacturing

Original schedule date: Not reported

Schedule end date: Not reported

EPA ID: NY7213820940

EPA Region: 02

Area Name: WASTE SOLUBLE OIL LINE

Actual Date: 19960530

Action: CA605

NAICS Code(s): 332999

All Other Miscellaneous Fabricated Metal Product Manufacturing

Original schedule date: Not reported

Schedule end date: Not reported

EPA ID: NY7213820940

EPA Region: 02

Area Name: SITEWIDE

- Continued on next page -

Site Detail Report

Target Property: 244-246 FIRST STREET
TROY, NY 12180

JOB: NA

CORRACTS

EDR ID: 1000220023 **DIST/DIR:** 0.644 West **ELEVATION:** 58 **MAP ID:** 44

NAME: US MILITARY - WATERVLIET ARSENAL

Rev: 09/13/2017

ADDRESS: 1 BUFFINGTON ST BLDG 10-2
WATERVLIET, NY 12189
ALBANY

ID/Status: NY7213820940

SOURCE: US EPA

Actual Date: 20030930

Action: CA050 - RFA Completed

NAICS Code(s): 332999

All Other Miscellaneous Fabricated Metal Product Manufacturing

Original schedule date: Not reported

Schedule end date: Not reported

EPA ID: NY7213820940

EPA Region: 02

Area Name: SITEWIDE

Actual Date: 20030930

Action: CA725YE - Current Human Exposures Under Control, Yes, Current Human

Exposures Under Control has been verified

NAICS Code(s): 332999

All Other Miscellaneous Fabricated Metal Product Manufacturing

Original schedule date: Not reported

Schedule end date: Not reported

EPA ID: NY7213820940

EPA Region: 02

Area Name: SIBERIA

Actual Date: 20080930

Action: CA400 - Date For Remedy Selection (CM Imposed)

NAICS Code(s): 332999

All Other Miscellaneous Fabricated Metal Product Manufacturing

Original schedule date: Not reported

Schedule end date: Not reported

EPA ID: NY7213820940

EPA Region: 02

Area Name: SIBERIA

Actual Date: 20080930

Action: CA550RC

NAICS Code(s): 332999

All Other Miscellaneous Fabricated Metal Product Manufacturing

Original schedule date: Not reported

Schedule end date: Not reported

EPA ID: NY7213820940

EPA Region: 02

Area Name: SIBERIA

Actual Date: 20070831

Action: CA550NR

NAICS Code(s): 332999

All Other Miscellaneous Fabricated Metal Product Manufacturing

- Continued on next page -

Site Detail Report

Target Property: 244-246 FIRST STREET
TROY, NY 12180

JOB: NA

CORRACTS

EDR ID: 1000220023 **DIST/DIR:** 0.644 West **ELEVATION:** 58 **MAP ID:** 44

NAME: US MILITARY - WATERVLIET ARSENAL

Rev: 09/13/2017

ADDRESS: 1 BUFFINGTON ST BLDG 10-2
WATERVLIET, NY 12189
ALBANY

ID/Status: NY7213820940

SOURCE: US EPA

Original schedule date: Not reported
Schedule end date: Not reported

EPA ID: NY7213820940
EPA Region: 02
Area Name: SIBERIA
Actual Date: 19970731
Action: CA320 - CMS Supplemental Information Deemed Satisfactory
NAICS Code(s): 332999
All Other Miscellaneous Fabricated Metal Product Manufacturing
Original schedule date: Not reported
Schedule end date: Not reported

EPA ID: NY7213820940
EPA Region: 02
Area Name: BUILDING 135
Actual Date: 19950331
Action: CA027
NAICS Code(s): 332999
All Other Miscellaneous Fabricated Metal Product Manufacturing
Original schedule date: Not reported
Schedule end date: Not reported

EPA ID: NY7213820940
EPA Region: 02
Area Name: SIBERIA
Actual Date: 19980331
Action: CA200 - RFI Approved
NAICS Code(s): 332999
All Other Miscellaneous Fabricated Metal Product Manufacturing
Original schedule date: Not reported
Schedule end date: Not reported

EPA ID: NY7213820940
EPA Region: 02
Area Name: SITEWIDE
Actual Date: 19971031
Action: CA195 - FI Progress Reports Received
NAICS Code(s): 332999
All Other Miscellaneous Fabricated Metal Product Manufacturing
Original schedule date: Not reported
Schedule end date: Not reported

EPA ID: NY7213820940
EPA Region: 02

- Continued on next page -

Site Detail Report

Target Property: 244-246 FIRST STREET
TROY, NY 12180

JOB: NA

CORRACTS

EDR ID: 1000220023 **DIST/DIR:** 0.644 West **ELEVATION:** 58 **MAP ID:** 44

NAME: US MILITARY - WATERVLIET ARSENAL

Rev: 09/13/2017

ADDRESS: 1 BUFFINGTON ST BLDG 10-2
WATERVLIET, NY 12189
ALBANY

ID/Status: NY7213820940

SOURCE: US EPA

Area Name: SIBERIA
Actual Date: 19971031
Action: CA195 - FI Progress Reports Received
NAICS Code(s): 332999
All Other Miscellaneous Fabricated Metal Product Manufacturing
Original schedule date: Not reported
Schedule end date: Not reported

Site Detail Report

Target Property: 244-246 FIRST STREET
TROY, NY 12180

JOB: NA

LTANKS

EDR ID: S104513578 **DIST/DIR:** 0.211 NNE **ELEVATION:** 29 **MAP ID:** H28

NAME: SAINT MARY'S CHURCH 3RD ST

Rev: 10/31/2017

ADDRESS: WASHINGTON ST @ 196 3RD ST
TROY, NY
RENSSELAER

ID/Status: 1992-09-03

ID/Status: 132330

ID/Status: 9112176

SOURCE: NY Department of Environmental Conservation

LTANKS:

Facility ID: 9112176

Site ID: 132330

Closed Date: 1992-09-03

Spill Number: 9112176

Spill Date: 1992-02-27

Spill Cause: Tank Test Failure

Spill Source: Institutional, Educational, Gov., Other

Spill Class: B4

Cleanup Ceased: 1992-05-09

SWIS: 4217

Investigator: O'BRIEN

Referred To: Not reported

Reported to Dept: 1992-02-27

CID: Not reported

Water Affected: Not reported

Spill Notifier: Tank Tester

Last Inspection: Not reported

Recommended Penalty: False

Meets Standard: True

UST Involvement: False

Remediation Phase: 0

Date Entered In Computer: 1992-03-06

Spill Record Last Update: 2009-07-14

Spiller Name: Not reported

Spiller Company: ST. MARY'S CHURCH (SAINT)

Spiller Address: 196 THIRD ST

Spiller County: 001

Spiller Contact: Not reported

Spiller Phone: Not reported

Spiller Extention: Not reported

DEC Region: 4

DER Facility ID: 113959

DEC Memo: "Prior to Sept, 2004 data translation this spill Lead_DEC Field was

O'BRIEN/BLAIN see 9112659"

Remarks: "5K UGT FAILED PETROTITE @ -.096, EIR. SEE 9112659 FOR ONGOING
ACTION. CLOSED IN PLACE, SEE RPT."

All TTF:

Facility ID: 9112176

Spill Number: 9112176

Spill Tank Test: 1539669

Site ID: 132330

Tank Number: Not reported

Tank Size: 0

- Continued on next page -

Site Detail Report

Target Property: 244-246 FIRST STREET
TROY, NY 12180

JOB: NA

LTANKS

EDR ID: S104513578 **DIST/DIR:** 0.211 NNE **ELEVATION:** 29 **MAP ID:** H28

NAME: SAINT MARY'S CHURCH 3RD ST

Rev: 10/31/2017

ADDRESS: WASHINGTON ST @ 196 3RD ST
TROY, NY
RENSSELAER

ID/Status: 1992-09-03

ID/Status: 132330

ID/Status: 9112176

SOURCE: NY Department of Environmental Conservation

Material: 0001
EPA UST: Not reported
UST: Not reported
Cause: Not reported
Source: Not reported
Test Method: 00
Test Method 2: Unknown
Leak Rate: .00
Gross Fail: Not reported
Modified By: Spills
Last Modified Date: Not reported

All Materials:
Site ID: 132330
Operable Unit ID: 965765
Operable Unit: 01
Material ID: 417155
Material Code: 0001A
Material Name: #2 fuel oil
Case No.: Not reported
Material FA: Petroleum
Quantity: .00
Units: G
Recovered: .00
Oxygenate: Not reported

Site Detail Report

Target Property: 244-246 FIRST STREET
TROY, NY 12180

JOB: NA

LTANKS

EDR ID: S100879127 **DIST/DIR:** 0.230 ENE **ELEVATION:** 36 **MAP ID:** I33

NAME: ATLANTIC HILL ST MAINCARE **Rev:** 10/31/2017
ADDRESS: 95 HILL ST @ ADAMS ID/Status: 1987-11-06
TROY, NY ID/Status: 1994-10-12
RENSSELAER ID/Status: 256174
SOURCE: NY Department of Environmental Conservation ID/Status: 256175
ID/Status: 8706685

LTANKS:

Facility ID: 8706685
Site ID: 256174
Closed Date: 1987-11-06
Spill Number: 8706685
Spill Date: 1987-11-06
Spill Cause: Tank Overfill
Spill Source: Tank Truck
Spill Class: C4
Cleanup Ceased: 1987-11-06
SWIS: 4217
Investigator: MCDONALD
Referred To: Not reported
Reported to Dept: 1987-11-06
CID: Not reported
Water Affected: Not reported
Spill Notifier: Responsible Party
Last Inspection: Not reported
Recommended Penalty: False
Meets Standard: True
UST Involvement: False
Remediation Phase: 0
Date Entered In Computer: 1987-11-17
Spill Record Last Update: 2008-09-17
Spiller Name: Not reported
Spiller Company: MAINCARE
Spiller Address: Not reported
Spiller County: 001
Spiller Contact: Not reported
Spiller Phone: Not reported
Spiller Extention: Not reported
DEC Region: 4
DER Facility ID: 209798
DEC Memo: "8706685, 9312573, 9406385, 9900378. PBS 4-142883"
Remarks: "CONTAINED ON BLACKTOP. MAINCARE FLUSHED W/SOAP & WATER.
9312573,9406385."

All Materials:

Site ID: 256174
Operable Unit ID: 910390
Operable Unit: 01
Material ID: 465688
Material Code: 0009
Material Name: gasoline
Case No.: Not reported

- Continued on next page -

Site Detail Report

Target Property: 244-246 FIRST STREET
TROY, NY 12180

JOB: NA

LTANKS

EDR ID: S100879127	DIST/DIR: 0.230 ENE	ELEVATION: 36	MAP ID: I33
---------------------------	----------------------------	----------------------	--------------------

NAME: ATLANTIC HILL ST MAINCARE ADDRESS: 95 HILL ST @ ADAMS TROY, NY RENSSELAER SOURCE: NY Department of Environmental Conservation	Rev: 10/31/2017 ID/Status: 1987-11-06 ID/Status: 1994-10-12 ID/Status: 256174 ID/Status: 256175 ID/Status: 8706685
--	--

Material FA: Petroleum
 Quantity: 15.00
 Units: G
 Recovered: .00
 Oxygenate: Not reported

Facility ID: 9312573
 Site ID: 256175
 Closed Date: 1994-10-12
 Spill Number: 9312573
 Spill Date: 1994-01-25
 Spill Cause: Tank Test Failure
 Spill Source: Commercial/Industrial
 Spill Class: B3
 Cleanup Ceased: 1994-09-26
 SWIS: 4217
 Investigator: KDGOERTZ
 Referred To: Not reported
 Reported to Dept: 1994-01-25
 CID: Not reported
 Water Affected: Not reported
 Spill Notifier: Tank Tester
 Last Inspection: Not reported
 Recommended Penalty: False
 Meets Standard: True
 UST Involvement: True
 Remediation Phase: 0
 Date Entered In Computer: 1994-02-09
 Spill Record Last Update: 2008-09-17
 Spiller Name: Not reported
 Spiller Company: MID VALLEY OIL XTRA MART
 Spiller Address: PO BX 4092
 Spiller County: 001
 Spiller Contact: Not reported
 Spiller Phone: Not reported
 Spiller Extention: Not reported
 DEC Region: 4
 DER Facility ID: 209798
 DEC Memo: "09/05/95: PBS 4-142883; SEE 8706685, 9406385 (FOLDER), 9900378. HAS
 BEEN REBUILT AS GAS STATION BY XTRA MART. GOERTZ IN CHARGE OF XTRA
 MART SITES."
 Remarks: "4K UGT FAILED @ -3.23GPH, 4K @ GROSS RATE, 8YRS OLD, SUSPECT
 PLUMBING, EIR. STOWELL SOLD SITE TO COMANC DEVELOPERS WHO LEASED TO
 XTRAMART MID -VALLEY OIL. CONT. SOIL FOUND @ PIPING, SEE RPT &

- Continued on next page -

Site Detail Report

Target Property: 244-246 FIRST STREET
TROY, NY 12180

JOB: NA

LTANKS

EDR ID: S100879127 **DIST/DIR:** 0.230 ENE **ELEVATION:** 36 **MAP ID:** I33

NAME: ATLANTIC HILL ST MAINCARE

Rev: 10/31/2017

ADDRESS: 95 HILL ST @ ADAMS
TROY, NY
RENSSELAER

ID/Status: 1987-11-06
ID/Status: 1994-10-12
ID/Status: 256174
ID/Status: 256175
ID/Status: 8706685

SOURCE: NY Department of Environmental Conservation

9406385."

All TTF:

Facility ID: 9312573
Spill Number: 9312573
Spill Tank Test: 1542392
Site ID: 256175
Tank Number: Not reported
Tank Size: 0
Material: 0009
EPA UST: Not reported
UST: Not reported
Cause: Not reported
Source: Not reported
Test Method: 00
Test Method 2: Unknown
Leak Rate: .00
Gross Fail: Not reported
Modified By: Spills
Last Modified Date: Not reported

All Materials:

Site ID: 256175
Operable Unit ID: 991203
Operable Unit: 01
Material ID: 387996
Material Code: 0009
Material Name: gasoline
Case No.: Not reported
Material FA: Petroleum
Quantity: .00
Units: G
Recovered: .00
Oxygenate: Not reported

Site Detail Report

Target Property: 244-246 FIRST STREET
TROY, NY 12180

JOB: NA

LTANKS

EDR ID: S109829332 **DIST/DIR:** 0.389 South **ELEVATION:** 30 **MAP ID:** 40

NAME: STEWARTS 4TH ST **Rev:** 10/31/2017
ADDRESS: 487 4TH ST ID/Status: 1988-03-31
TROY, NY ID/Status: 193071
RENSSELAER ID/Status: 8704824
SOURCE: NY Department of Environmental Conservation

LTANKS:
Facility ID: 8704824
Site ID: 193071
Closed Date: 1988-03-31
Spill Number: 8704824
Spill Date: 1987-09-10
Spill Cause: Tank Test Failure
Spill Source: Gasoline Station or other PBS Facility
Spill Class: B3
Cleanup Ceased: 1987-11-18
SWIS: 4217
Investigator: MCDONALD
Referred To: Not reported
Reported to Dept: 1987-09-10
CID: Not reported
Water Affected: Not reported
Spill Notifier: Tank Tester
Last Inspection: Not reported
Recommended Penalty: False
Meets Standard: True
UST Involvement: True
Remediation Phase: 0
Date Entered In Computer: 1987-10-01
Spill Record Last Update: 2009-08-11
Spiller Name: Not reported
Spiller Company: STEWARTS #134
Spiller Address: 487 FOURTH (4TH) ST
Spiller County: 001
Spiller Contact: Not reported
Spiller Phone: Not reported
Spiller Extention: Not reported
DEC Region: 4
DER Facility ID: 366899
DEC Memo: ""
Remarks: "3 1500GAL UGT FAILURES - NO RATES GIVEN. WILL
UNCOVER/ISOLATE/RETEST. 8706367,8807061,8807879,9008295."
All TTF:
Facility ID: 8704824
Spill Number: 8704824
Spill Tank Test: 1531590
Site ID: 193071
Tank Number: Not reported
Tank Size: 0
Material: 0009

- Continued on next page -

Site Detail Report

Target Property: 244-246 FIRST STREET
TROY, NY 12180

JOB: NA

LTANKS

EDR ID: S109829332 **DIST/DIR:** 0.389 South **ELEVATION:** 30 **MAP ID:** 40

NAME: STEWARTS 4TH ST

Rev: 10/31/2017

ADDRESS: 487 4TH ST

ID/Status: 1988-03-31

TROY, NY

ID/Status: 193071

RENSSELAER

ID/Status: 8704824

SOURCE: NY Department of Environmental Conservation

EPA UST: Not reported

UST: Not reported

Cause: Not reported

Source: Not reported

Test Method: 00

Test Method 2: Unknown

Leak Rate: .00

Gross Fail: Not reported

Modified By: Spills

Last Modified Date: Not reported

All Materials:

Site ID: 193071

Operable Unit ID: 908536

Operable Unit: 01

Material ID: 467440

Material Code: 0009

Material Name: gasoline

Case No.: Not reported

Material FA: Petroleum

Quantity: .00

Units: G

Recovered: .00

Oxygenate: Not reported

Site Detail Report

Target Property: 244-246 FIRST STREET
TROY, NY 12180

JOB: NA

LTANKS

EDR ID: S104275805 **DIST/DIR:** 0.499 North **ELEVATION:** 38 **MAP ID:** 43

NAME: RENS CO COURT HOUSE CONGRESS ST RT 2

Rev: 10/31/2017

ADDRESS: CONGRESS ST (@ 2ND ST?) (RT 2)
TROY, NY
RENSSELAER

ID/Status: 1993-04-09

ID/Status: 104995

ID/Status: 8707437

SOURCE: NY Department of Environmental Conservation

LTANKS:

Facility ID: 8707437

Site ID: 104995

Closed Date: 1993-04-09

Spill Number: 8707437

Spill Date: 1987-11-30

Spill Cause: Tank Test Failure

Spill Source: Institutional, Educational, Gov., Other

Spill Class: B4

Cleanup Ceased: 1993-04-09

SWIS: 4217

Investigator: MCDONALD

Referred To: Not reported

Reported to Dept: 1987-12-01

CID: Not reported

Water Affected: Not reported

Spill Notifier: Tank Tester

Last Inspection: Not reported

Recommended Penalty: False

Meets Standard: True

UST Involvement: True

Remediation Phase: 0

Date Entered In Computer: 1987-12-08

Spill Record Last Update: 2011-08-02

Spiller Name: Not reported

Spiller Company: RENSSELAER CO COURT HOUSE

Spiller Address: CONGRESS ST

Spiller County: 001

Spiller Contact: Not reported

Spiller Phone: Not reported

Spiller Extention: Not reported

DEC Region: 4

DER Facility ID: 407257

DEC Memo: "PBS 4-057754, Congress @ 2nd St?"

Remarks: "2K UGT FAILED @ -.124 GPH. WILL ISOLATE, RETEST. SUSPECT LEAKING LINES."

All TTF:

Facility ID: 8707437

Spill Number: 8707437

Spill Tank Test: 1532473

Site ID: 104995

Tank Number: Not reported

Tank Size: 0

Material: 0009

- Continued on next page -

Site Detail Report

Target Property: 244-246 FIRST STREET
TROY, NY 12180

JOB: NA

LTANKS

EDR ID: S104275805 **DIST/DIR:** 0.499 North **ELEVATION:** 38 **MAP ID:** 43

NAME: RENS CO COURT HOUSE CONGRESS ST RT 2

Rev: 10/31/2017

ADDRESS: CONGRESS ST (@ 2ND ST?) (RT 2)

ID/Status: 1993-04-09

TROY, NY

ID/Status: 104995

RENSSELAER

ID/Status: 8707437

SOURCE: NY Department of Environmental Conservation

EPA UST: Not reported

UST: Not reported

Cause: Not reported

Source: Not reported

Test Method: 00

Test Method 2: Unknown

Leak Rate: .00

Gross Fail: Not reported

Modified By: Spills

Last Modified Date: Not reported

All Materials:

Site ID: 104995

Operable Unit ID: 911601

Operable Unit: 01

Material ID: 466386

Material Code: 0009

Material Name: gasoline

Case No.: Not reported

Material FA: Petroleum

Quantity: .00

Units: G

Recovered: .00

Oxygenate: Not reported

Site Detail Report

Target Property: 244-246 FIRST STREET
TROY, NY 12180

JOB: NA

MANIFEST

EDR ID: 1001223839 **DIST/DIR:** 0.068 ENE **ELEVATION:** 27 **MAP ID:** C10

NAME: KENNEDYS GARAGE

Rev: 10/01/2017

ADDRESS: 271 3RD ST
TROY, NY 12180
RENSSELAER

ID/Status: NYR000050559

SOURCE: NY Department of Environmental Conservation

NY MANIFEST:

Country: USA
EPA ID: NYR000050559
Facility Status: Not reported
Location Address 1: 271 THIRD ST
Code: BP
Location Address 2: Not reported
Total Tanks: Not reported
Location City: TROY
Location State: NY
Location Zip: 12180
Location Zip 4: 4995

NY MANIFEST:

EPAID: NYR000050559
Mailing Name: KENNEDYS GARAGE
Mailing Contact: ED JONES
Mailing Address 1: 271 THIRD ST
Mailing Address 2: Not reported
Mailing City: TROY
Mailing State: NY
Mailing Zip: 12180
Mailing Zip 4: 4995
Mailing Country: USA
Mailing Phone: 5182723881

NY MANIFEST:

Document ID: NYG0863631
Manifest Status: Not reported
seq: 01
Year: 1998
Trans1 State ID: PW6445NY
Trans2 State ID: Not reported
Generator Ship Date: 03/12/1998
Trans1 Recv Date: 03/12/1998
Trans2 Recv Date: Not reported
TSD Site Recv Date: 03/13/1998
Part A Recv Date: Not reported
Part B Recv Date: Not reported
Generator EPA ID: NYR000050559
Trans1 EPA ID: NYD000708271
Trans2 EPA ID: Not reported
TSDF ID 1: NYD080469935
TSDF ID 2: Not reported

- Continued on next page -

Site Detail Report

Target Property: 244-246 FIRST STREET
TROY, NY 12180

JOB: NA

MANIFEST

EDR ID: 1001223839 **DIST/DIR:** 0.068 ENE **ELEVATION:** 27 **MAP ID:** C10

NAME: KENNEDYS GARAGE

Rev: 10/01/2017

ADDRESS: 271 3RD ST
TROY, NY 12180
RENSSELAER

ID/Status: NYR000050559

SOURCE: NY Department of Environmental Conservation

Manifest Tracking Number: Not reported
Import Indicator: Not reported
Export Indicator: Not reported
Discr Quantity Indicator: Not reported
Discr Type Indicator: Not reported
Discr Residue Indicator: Not reported
Discr Partial Reject Indicator: Not reported
Discr Full Reject Indicator: Not reported
Manifest Ref Number: Not reported
Alt Facility RCRA ID: Not reported
Alt Facility Sign Date: Not reported
MGMT Method Type Code: Not reported
Waste Code: D018 - BENZENE 0.5 MG/L TCLP
Waste Code: Not reported
Waste Code: Not reported
Waste Code: Not reported
Waste Code: Not reported
Waste Code: Not reported
Quantity: 00110
Units: G - Gallons (liquids only)* (8.3 pounds)
Number of Containers: 002
Container Type: DM - Metal drums, barrels
Handling Method: B Incineration, heat recovery, burning.
Specific Gravity: 01.00

[Click this hyperlink](#) while viewing on your computer to access additional NY_MANIFEST: detail in the EDR Site Report.

Site Detail Report

Target Property: 244-246 FIRST STREET
TROY, NY 12180

JOB: NA

MANIFEST

EDR ID: 1000261975 **DIST/DIR:** 0.099 NNE **ELEVATION:** 31 **MAP ID:** D14

NAME: PARIS CLEANERS LAUNDERERS

Rev: 10/01/2017

ADDRESS: 221 2ND ST
TROY, NY 12180
RENSSELAER

ID/Status: NYD077220770

SOURCE: NY Department of Environmental Conservation

NY MANIFEST:

Country: USA
EPA ID: NYD077220770
Facility Status: Not reported
Location Address 1: 221 SECOND ST
Code: BP
Location Address 2: Not reported
Total Tanks: Not reported
Location City: TROY
Location State: NY
Location Zip: 12180
Location Zip 4: 4635

NY MANIFEST:

EPAID: NYD077220770
Mailing Name: PARIS CLEANERS
Mailing Contact: PARIS CLEANERS
Mailing Address 1: 221 SECOND ST
Mailing Address 2: Not reported
Mailing City: TROY
Mailing State: NY
Mailing Zip: 12180
Mailing Zip 4: 4635
Mailing Country: USA
Mailing Phone: 5182743391

NY MANIFEST:

Document ID: NYC1698952
Manifest Status: C
seq: Not reported
Year: 1992
Trans1 State ID: NYAC1985
Trans2 State ID: Not reported
Generator Ship Date: 08/10/1992
Trans1 Recv Date: 08/10/1992
Trans2 Recv Date: / /
TSD Site Recv Date: 08/10/1992
Part A Recv Date: / /
Part B Recv Date: 08/17/1992
Generator EPA ID: NYD077220770
Trans1 EPA ID: ILD051060408
Trans2 EPA ID: Not reported
TSDF ID 1: NYD986872869
TSDF ID 2: Not reported

- Continued on next page -

Site Detail Report

Target Property: 244-246 FIRST STREET
TROY, NY 12180

JOB: NA

MANIFEST

EDR ID: 1000261975 **DIST/DIR:** 0.099 NNE **ELEVATION:** 31 **MAP ID:** D14

NAME: PARIS CLEANERS LAUNDERERS

Rev: 10/01/2017

ADDRESS: 221 2ND ST
TROY, NY 12180
RENSSELAER

ID/Status: NYD077220770

SOURCE: NY Department of Environmental Conservation

Manifest Tracking Number: Not reported
Import Indicator: Not reported
Export Indicator: Not reported
Discr Quantity Indicator: Not reported
Discr Type Indicator: Not reported
Discr Residue Indicator: Not reported
Discr Partial Reject Indicator: Not reported
Discr Full Reject Indicator: Not reported
Manifest Ref Number: Not reported
Alt Facility RCRA ID: Not reported
Alt Facility Sign Date: Not reported
MGMT Method Type Code: Not reported
Waste Code: D001 - NON-LISTED IGNITABLE WASTES
Waste Code: Not reported
Waste Code: Not reported
Waste Code: Not reported
Waste Code: Not reported
Waste Code: Not reported
Quantity: 00606
Units: P - Pounds
Number of Containers: 006
Container Type: DF - Fiberboard or plastic drums (glass)
Handling Method: B Incineration, heat recovery, burning.
Specific Gravity: 100

[Click this hyperlink](#) while viewing on your computer to access
71 additional NY_MANIFEST: record(s) in the EDR Site Report.

Site Detail Report

Target Property: 244-246 FIRST STREET
TROY, NY 12180

JOB: NA

MANIFEST

EDR ID: 1000353718 **DIST/DIR:** 0.110 ENE **ELEVATION:** 28 **MAP ID:** F19

NAME: CAPRARA'S AUTO BODY SHOP INC.

Rev: 10/01/2017

ADDRESS: 266 3RD ST
TROY, NY 12180
RENSSELAER

ID/Status: NYD051863710

SOURCE: NY Department of Environmental Conservation

NY MANIFEST:

Country: USA
EPA ID: NYD051863710
Facility Status: Not reported
Location Address 1: 266 THIRD AVE
Code: BP
Location Address 2: Not reported
Total Tanks: Not reported
Location City: TROY
Location State: NY
Location Zip: 12180
Location Zip 4: 4620

NY MANIFEST:

EPAID: NYD051863710
Mailing Name: CAPRARAS AUTO BODY
Mailing Contact: CAPRARAS AUTO BODY
Mailing Address 1: 266 THIRD ST
Mailing Address 2: Not reported
Mailing City: TROY
Mailing State: NY
Mailing Zip: 12180
Mailing Zip 4: 4620
Mailing Country: USA
Mailing Phone: 5182745111

NY MANIFEST:

Document ID: Not reported
Manifest Status: Not reported
seq: Not reported
Year: 2011
Trans1 State ID: TXR000050930
Trans2 State ID: NJD071629976
Generator Ship Date: 10/27/2011
Trans1 Recv Date: 10/27/2011
Trans2 Recv Date: 11/04/2011
TSD Site Recv Date: 11/05/2011
Part A Recv Date: Not reported
Part B Recv Date: Not reported
Generator EPA ID: NYD051863710
Trans1 EPA ID: Not reported
Trans2 EPA ID: Not reported
TSDF ID 1: KYD053348108
TSDF ID 2: Not reported

- Continued on next page -

Site Detail Report

Target Property: 244-246 FIRST STREET
TROY, NY 12180

JOB: NA

MANIFEST

EDR ID: 1000353718 **DIST/DIR:** 0.110 ENE **ELEVATION:** 28 **MAP ID:** F19

NAME: CAPRARA'S AUTO BODY SHOP INC.

Rev: 10/01/2017

ADDRESS: 266 3RD ST
TROY, NY 12180
RENSSELAER

ID/Status: NYD051863710

SOURCE: NY Department of Environmental Conservation

Manifest Tracking Number: 003801415FLE

Import Indicator: N

Export Indicator: N

Discr Quantity Indicator: N

Discr Type Indicator: N

Discr Residue Indicator: N

Discr Partial Reject Indicator: N

Discr Full Reject Indicator: N

Manifest Ref Number: Not reported

Alt Facility RCRA ID: Not reported

Alt Facility Sign Date: Not reported

MGMT Method Type Code: H061

Waste Code: Not reported

Waste Code: Not reported

Waste Code: Not reported

Waste Code: Not reported

Waste Code: Not reported

Waste Code: Not reported

Quantity: 300.0

Units: P - Pounds

Number of Containers: 1.0

Container Type: DM - Metal drums, barrels

Handling Method: B Incineration, heat recovery, burning.

Specific Gravity: 1.0

Waste Code: F003

Waste Code 1_2: F005

Waste Code 1_3: D001

Waste Code 1_4: D035

Waste Code 1_5: D005

Waste Code 1_6: Not reported

[Click this hyperlink](#) while viewing on your computer to access
34 additional NY_MANIFEST: record(s) in the EDR Site Report.

Site Detail Report

Target Property: 244-246 FIRST STREET
TROY, NY 12180

JOB: NA

MANIFEST

EDR ID: 1000353718 **DIST/DIR:** 0.110 ENE **ELEVATION:** 28 **MAP ID:** F19

NAME: CAPRARA'S AUTO BODY SHOP INC.

Rev: 12/31/2016

ADDRESS: 266 3RD ST
TROY, NY 12180
RENSSELAER

ID/Status: NYD051863710

SOURCE: NJ Department of Environmental Protection

NJ MANIFEST:

EPA Id: NYD051863710
Mail Address: Not reported
Mail City/State/Zip: Not reported
Facility Phone: 5182745111
Emergency Phone: Not reported
Contact: Not reported
Comments: Not reported
SIC Code: Not reported
County: 00
Municipal: 00
Previous EPA Id: Not reported
Gen Flag: X
Trans Flag: Not reported
TSDF Flag: Not reported
Name Change: Not reported
Date Change: 000000

Manifest:

Manifest Number: 000395842VES
EPA ID: NYD051863710
Date Shipped: 3/1/2011
TSDF EPA ID: NJD002454544
Transporter EPA ID: NJD080631369
Transporter 2 EPA ID: NJD054126164
Transporter 3 EPA ID: Not reported
Transporter 4 EPA ID: Not reported
Transporter 5 EPA ID: Not reported
Transporter 6 EPA ID: Not reported
Transporter 7 EPA ID: Not reported
Transporter 8 EPA ID: Not reported
Transporter 9 EPA ID: Not reported
Transporter 10 EPA ID: Not reported
Date Trans1 Transported Waste: Not reported
Date Trans2 Transported Waste: Not reported
Date Trans3 Transported Waste: Not reported
Date Trans4 Transported Waste: Not reported
Date Trans5 Transported Waste: Not reported
Date Trans6 Transported Waste: Not reported
Date Trans7 Transported Waste: Not reported
Date Trans8 Transported Waste: Not reported
Date Trans9 Transported Waste: Not reported
Date Trans10 Transported Waste: Not reported
Date TSDF Received Waste: Not reported
TSDF EPA Facility Name: Not reported

- Continued on next page -

Site Detail Report

Target Property: 244-246 FIRST STREET
TROY, NY 12180

JOB: NA

MANIFEST

EDR ID: 1000353718 **DIST/DIR:** 0.110 ENE **ELEVATION:** 28 **MAP ID:** F19

NAME: CAPRARA'S AUTO BODY SHOP INC.

Rev: 12/31/2016

ADDRESS: 266 3RD ST
TROY, NY 12180
RENSSELAER

ID/Status: NYD051863710

SOURCE: NJ Department of Environmental Protection

QTY Units: Not reported
Transporter SEQ ID: Not reported
Transporter-1 Date: Not reported
Waste SEQ ID: Not reported
Waste Type Code 2: Not reported
Waste Type Code 3: Not reported
Waste Type Code 4: Not reported
Waste Type Code 5: Not reported
Waste Type Code 6: Not reported
Date Accepted: Not reported
Manifest Discrepancy Type: Not reported
Data Entry Number: Not reported
Was Load Rejected: Not reported
Reason Load Was Rejected: Not reported

Waste:
Manifest Year: Not reported
Waste Code: F003
Hand Code: H061
Quantity: 400.00 Pounds

Manifest Number: 000379843VES
EPA ID: NYD051863710
Date Shipped: 06/15/2009
TSDF EPA ID: NJD002454544
Transporter EPA ID: NJD080631369
Transporter 2 EPA ID: NJD054126164
Transporter 3 EPA ID: Not reported
Transporter 4 EPA ID: Not reported
Transporter 5 EPA ID: Not reported
Transporter 6 EPA ID: Not reported
Transporter 7 EPA ID: Not reported
Transporter 8 EPA ID: Not reported
Transporter 9 EPA ID: Not reported
Transporter 10 EPA ID: Not reported
Date Trans1 Transported Waste: 06/15/2009
Date Trans2 Transported Waste: 06/16/2009
Date Trans3 Transported Waste: Not reported
Date Trans4 Transported Waste: Not reported
Date Trans5 Transported Waste: Not reported
Date Trans6 Transported Waste: Not reported
Date Trans7 Transported Waste: Not reported
Date Trans8 Transported Waste: Not reported
Date Trans9 Transported Waste: Not reported

- Continued on next page -

Site Detail Report

Target Property: 244-246 FIRST STREET
TROY, NY 12180

JOB: NA

MANIFEST

EDR ID: 1000353718 **DIST/DIR:** 0.110 ENE **ELEVATION:** 28 **MAP ID:** F19

NAME: CAPRARA'S AUTO BODY SHOP INC.

Rev: 12/31/2016

ADDRESS: 266 3RD ST
TROY, NY 12180
RENSSELAER

ID/Status: NYD051863710

SOURCE: NJ Department of Environmental Protection

Date Trans10 Transported Waste: Not reported
Date TSDF Received Waste: 06/17/2009
TSDF EPA Facility Name: Not reported
QTY Units: Not reported
Transporter SEQ ID: Not reported
Transporter-1 Date: Not reported
Waste SEQ ID: Not reported
Waste Type Code 2: Not reported
Waste Type Code 3: Not reported
Waste Type Code 4: Not reported
Waste Type Code 5: Not reported
Waste Type Code 6: Not reported
Date Accepted: Not reported
Manifest Discrepancy Type: Not reported
Data Entry Number: Not reported
Was Load Rejected: No
Reason Load Was Rejected: Not reported
Waste:
Manifest Year: Not reported
Waste Code: F003
Hand Code: H061
Quantity: 1100 P

Manifest Number: 000434130VES
EPA ID: NYD051863710
Date Shipped: 09/23/2010
TSDF EPA ID: NJD002454544
Transporter EPA ID: NJD080631369
Transporter 2 EPA ID: NJD054126164
Transporter 3 EPA ID: Not reported
Transporter 4 EPA ID: Not reported
Transporter 5 EPA ID: Not reported
Transporter 6 EPA ID: Not reported
Transporter 7 EPA ID: Not reported
Transporter 8 EPA ID: Not reported
Transporter 9 EPA ID: Not reported
Transporter 10 EPA ID: Not reported
Date Trans1 Transported Waste: 09/23/2010
Date Trans2 Transported Waste: 09/24/2010
Date Trans3 Transported Waste: Not reported
Date Trans4 Transported Waste: Not reported
Date Trans5 Transported Waste: Not reported
Date Trans6 Transported Waste: Not reported

- Continued on next page -

Site Detail Report

Target Property: 244-246 FIRST STREET
TROY, NY 12180

JOB: NA

MANIFEST

EDR ID: 1000353718 **DIST/DIR:** 0.110 ENE **ELEVATION:** 28 **MAP ID:** F19

NAME: CAPRARA'S AUTO BODY SHOP INC.

Rev: 12/31/2016

ADDRESS: 266 3RD ST
TROY, NY 12180
RENSSELAER

ID/Status: NYD051863710

SOURCE: NJ Department of Environmental Protection

Date Trans7 Transported Waste: Not reported
Date Trans8 Transported Waste: Not reported
Date Trans9 Transported Waste: Not reported
Date Trans10 Transported Waste: Not reported
Date TSDF Received Waste: 09/27/2010
TSDF EPA Facility Name: Not reported
QTY Units: Not reported
Transporter SEQ ID: Not reported
Transporter-1 Date: Not reported
Waste SEQ ID: Not reported
Waste Type Code 2: Not reported
Waste Type Code 3: Not reported
Waste Type Code 4: Not reported
Waste Type Code 5: Not reported
Waste Type Code 6: Not reported
Date Accepted: Not reported
Manifest Discrepancy Type: Not reported
Data Entry Number: Not reported
Was Load Rejected: No
Reason Load Was Rejected: Not reported

Waste:
Manifest Year: Not reported
Waste Code: F003
Hand Code: H061
Quantity: 400 P

Site Detail Report

Target Property: 244-246 FIRST STREET
TROY, NY 12180

JOB: NA

MANIFEST

EDR ID: 1000871571 **DIST/DIR:** 0.215 WSW **ELEVATION:** 4 **MAP ID:** 30

NAME: BRUNO MACHINERY CORP

Rev: 10/01/2017

ADDRESS: 1 MADISON ST
TROY, NY 12180
RENSSELAER

ID/Status: NY0000072579

SOURCE: NY Department of Environmental Conservation

NY MANIFEST:

Country: USA
EPA ID: NY0000072579
Facility Status: Not reported
Location Address 1: 1 MADISON ST
Code: BP
Location Address 2: Not reported
Total Tanks: Not reported
Location City: TROY
Location State: NY
Location Zip: 12180
Location Zip 4: 5145

NY MANIFEST:

EPAID: NY0000072579
Mailing Name: BRUNO MACHINERY CORP
Mailing Contact: ATTN: MIKE
Mailing Address 1: PO BOX 898
Mailing Address 2: Not reported
Mailing City: TROY
Mailing State: NY
Mailing Zip: 12181
Mailing Zip 4: Not reported
Mailing Country: USA
Mailing Phone: 5182710551

NY MANIFEST:

Document ID: NYG5447502
Manifest Status: Not reported
seq: Not reported
Year: 2005
Trans1 State ID: CTD021816889
Trans2 State ID: Not reported
Generator Ship Date: 03/03/2005
Trans1 Recv Date: 03/03/2005
Trans2 Recv Date: Not reported
TSD Site Recv Date: 03/03/2005
Part A Recv Date: Not reported
Part B Recv Date: Not reported
Generator EPA ID: NY0000072579
Trans1 EPA ID: CTK15358
Trans2 EPA ID: Not reported
TSDF ID 1: NYD080469935
TSDF ID 2: Not reported

- Continued on next page -

Site Detail Report

Target Property: 244-246 FIRST STREET
TROY, NY 12180

JOB: NA

MANIFEST

EDR ID: 1000871571 **DIST/DIR:** 0.215 WSW **ELEVATION:** 4 **MAP ID:** 30

NAME: BRUNO MACHINERY CORP

Rev: 10/01/2017

ADDRESS: 1 MADISON ST
TROY, NY 12180
RENSSELAER

ID/Status: NY0000072579

SOURCE: NY Department of Environmental Conservation

Manifest Tracking Number: Not reported
Import Indicator: Not reported
Export Indicator: Not reported
Discr Quantity Indicator: Not reported
Discr Type Indicator: Not reported
Discr Residue Indicator: Not reported
Discr Partial Reject Indicator: Not reported
Discr Full Reject Indicator: Not reported
Manifest Ref Number: Not reported
Alt Facility RCRA ID: Not reported
Alt Facility Sign Date: Not reported
MGMT Method Type Code: Not reported
Waste Code: D001 - NON-LISTED IGNITABLE WASTES
Waste Code: Not reported
Waste Code: Not reported
Waste Code: Not reported
Waste Code: Not reported
Waste Code: Not reported
Quantity: 00080
Units: G - Gallons (liquids only)* (8.3 pounds)
Number of Containers: 002
Container Type: DM - Metal drums, barrels
Handling Method: B Incineration, heat recovery, burning.
Specific Gravity: 01.00

[Click this hyperlink](#) while viewing on your computer to access
38 additional NY_MANIFEST: record(s) in the EDR Site Report.

Site Detail Report

Target Property: 244-246 FIRST STREET
TROY, NY 12180

JOB: NA

MANIFEST

EDR ID: 1000871571 **DIST/DIR:** 0.215 WSW **ELEVATION:** 4 **MAP ID:** 30

NAME: BRUNO MACHINERY CORP

Rev: 12/31/2013

ADDRESS: 1 MADISON ST
TROY, NY 12180
RENSSELAER

ID/Status: NY0000072579
ID/Status: RIG0257934

SOURCE: RI Department of Environmental Management

RI MANIFEST:

EPA Id: NY0000072579
Manifest Document Number: RIG0257934
GEN Cert Date: 4/13/2005
TSDF Id: RID084802842
TSDF Name: United Oil Recovery Inc
TSDF Date: 4/13/2005
Transporter 2 Id: CTD021816889
Transporter 2 Name: 4/13/2005
Transporter Receipt Date: 4/13/2005
Number Of Containers: 2
Container Type: DM
Waste Code1: D001
Waste Code2: D039
Waste Code3: Not reported
Fee Exempt Code: Not reported
Comment: Not reported

Details:

EPA ID: NY0000072579
Manifest Docket Number: RIG0257934
Waste Description: RQ WASTE PETROLEUM DISTILLATES NOS
Quantity: 75
WT/Vol Units: G
Item Number: a
Transporter Name: UNITED INDUSTRIAL SERVICES
Transporter EPA ID: CTD021816889
GEN Cert Date: 4/13/2005
Transporter Receipt Date: 4/13/2005
Transporter 2 Receipt Date: 4/13/2005
TSDF Receipt Date: 4/13/2005
Transporter 2 ID: CTD021816889

EPA ID: NY0000072579
Manifest Docket Number: RIG0257934
Waste Description: RQ WASTE PETROLEUM DISTILLATES NOS
Quantity: 75
WT/Vol Units: G
Item Number: 25873
Transporter Name: UNITED INDUSTRIAL SERVICES
Transporter EPA ID: CTD021816889
GEN Cert Date: 4/13/2005
Transporter Receipt Date: 4/13/2005
Transporter 2 Receipt Date: 4/13/2005
TSDF Receipt Date: 4/13/2005

- Continued on next page -

Site Detail Report

Target Property: 244-246 FIRST STREET
TROY, NY 12180

JOB: NA

MANIFEST

EDR ID: 1000871571 **DIST/DIR:** 0.215 WSW **ELEVATION:** 4 **MAP ID:** 30

NAME: BRUNO MACHINERY CORP

Rev: 12/31/2013

ADDRESS: 1 MADISON ST
TROY, NY 12180
RENSSELAER

ID/Status: NY0000072579
ID/Status: RIG0257934

SOURCE: RI Department of Environmental Management

Transporter 2 ID: CTD021816889

EPA ID: NY0000072579

Manifest Docket Number: RIG0257934

Waste Description: RQ WASTE PETROLEUM DISTILLATES NOS

Quantity: 75

WT/Vol Units: G

Item Number: a

Transporter Name: UNITED INDUSTRIAL SERVICES

Transporter EPA ID: CTD021816889

GEN Cert Date: 4/13/2005

Transporter Receipt Date: 4/13/2005

Transporter 2 Receipt Date: 4/13/2005

TSDf Receipt Date: 4/13/2005

Transporter 2 ID: CTD021816889

EPA ID: NY0000072579

Manifest Docket Number: RIG0257934

Waste Description: RQ WASTE PETROLEUM DISTILLATES NOS

Quantity: 75

WT/Vol Units: G

Item Number: 25873

Transporter Name: UNITED INDUSTRIAL SERVICES

Transporter EPA ID: CTD021816889

GEN Cert Date: 4/13/2005

Transporter Receipt Date: 4/13/2005

Transporter 2 Receipt Date: 4/13/2005

TSDf Receipt Date: 4/13/2005

Transporter 2 ID: CTD021816889

Site Detail Report

Target Property: 244-246 FIRST STREET
TROY, NY 12180

JOB: NA

MANIFEST

EDR ID: 1000912391 **DIST/DIR:** 0.230 ENE **ELEVATION:** 36 **MAP ID:** I31

NAME: XTRA MART 1429

Rev: 10/01/2017

ADDRESS: 95 HILL ST
TROY, NY 12180
RENSSELAER

ID/Status: NY0000663393

SOURCE: NY Department of Environmental Conservation

NY MANIFEST:

Country: USA
EPA ID: NY0000663393
Facility Status: Not reported
Location Address 1: 95 HILL ST
Code: BP
Location Address 2: Not reported
Total Tanks: Not reported
Location City: TROY
Location State: NY
Location Zip: 12180
Location Zip 4: Not reported

NY MANIFEST:

EPAID: NY0000663393
Mailing Name: ELITE GAS - HILL ST. #001429
Mailing Contact: ERIC HARVEY
Mailing Address 1: 15 NORTHEAST INDUSTRIAL RD
Mailing Address 2: Not reported
Mailing City: BRANFORD
Mailing State: CT
Mailing Zip: 06405
Mailing Zip 4: Not reported
Mailing Country: USA
Mailing Phone: 2034886068

NY MANIFEST:

Document ID: Not reported
Manifest Status: Not reported
seq: Not reported
Year: 2016
Trans1 State ID: MAC300099399
Trans2 State ID: Not reported
Generator Ship Date: 09/16/2016
Trans1 Recv Date: 09/16/2016
Trans2 Recv Date: Not reported
TSD Site Recv Date: 09/19/2016
Part A Recv Date: Not reported
Part B Recv Date: Not reported
Generator EPA ID: NY0000663393
Trans1 EPA ID: Not reported
Trans2 EPA ID: Not reported
TSD ID 1: CTD021816889
TSD ID 2: Not reported

- Continued on next page -

Site Detail Report

Target Property: 244-246 FIRST STREET
TROY, NY 12180

JOB: NA

MANIFEST

EDR ID: 1000912391 **DIST/DIR:** 0.230 ENE **ELEVATION:** 36 **MAP ID:** I31

NAME: XTRA MART 1429

Rev: 10/01/2017

ADDRESS: 95 HILL ST
TROY, NY 12180
RENSSELAER

ID/Status: NY0000663393

SOURCE: NY Department of Environmental Conservation

Manifest Tracking Number: 002630620GBF

Import Indicator: N

Export Indicator: N

Discr Quantity Indicator: N

Discr Type Indicator: N

Discr Residue Indicator: N

Discr Partial Reject Indicator: N

Discr Full Reject Indicator: N

Manifest Ref Number: Not reported

Alt Facility RCRA ID: Not reported

Alt Facility Sign Date: Not reported

MGMT Method Type Code: H135

Waste Code: Not reported

Waste Code: Not reported

Waste Code: Not reported

Waste Code: Not reported

Waste Code: Not reported

Waste Code: Not reported

Quantity: 863

Units: G - Gallons (liquids only)* (8.3 pounds)

Number of Containers: 1

Container Type: TT - Cargo tank, tank trucks

Handling Method: T Chemical, physical, or biological treatment.

Specific Gravity: 1

Waste Code: D018

Waste Code 1_2: Not reported

Waste Code 1_3: Not reported

Waste Code 1_4: Not reported

Waste Code 1_5: Not reported

Waste Code 1_6: Not reported

[Click this hyperlink](#) while viewing on your computer to access
6 additional NY_MANIFEST: record(s) in the EDR Site Report.

Site Detail Report

Target Property: 244-246 FIRST STREET
TROY, NY 12180

JOB: NA

MANIFEST

EDR ID: 1000554586 **DIST/DIR:** 0.249 ENE **ELEVATION:** 38 **MAP ID:** 36

NAME: RYCO PAINTING & MAINT INC

Rev: 10/01/2017

ADDRESS: FIFTH & HILL STS
TROY, NY 12181
RENSSELAER

ID/Status: NYD986970572

SOURCE: NY Department of Environmental Conservation

NY MANIFEST:

Country: USA
EPA ID: NYD986970572
Facility Status: Not reported
Location Address 1: PO BOX 245 FIFTH & HILL ST
Code: BP
Location Address 2: Not reported
Total Tanks: Not reported
Location City: TROY
Location State: NY
Location Zip: 12181
Location Zip 4: 0241

NY MANIFEST:

EPAID: NYD986970572
Mailing Name: RYCO PAINTING AND MAINTENANCE
Mailing Contact: RYCO PAINTING AND MAINTENANCE
Mailing Address 1: PO BOX 245 FIFTH & HILL ST
Mailing Address 2: Not reported
Mailing City: TROY
Mailing State: NY
Mailing Zip: 12181
Mailing Zip 4: 0241
Mailing Country: USA
Mailing Phone: 5182746879

NY MANIFEST:

Document ID: CTF0188250
Manifest Status: C
seq: Not reported
Year: 1993
Trans1 State ID: 77282DNY
Trans2 State ID: Not reported
Generator Ship Date: 03/10/1993
Trans1 Recv Date: 03/10/1993
Trans2 Recv Date: / /
TSD Site Recv Date: 03/12/1993
Part A Recv Date: 03/18/1993
Part B Recv Date: 03/23/1993
Generator EPA ID: NYD986970572
Trans1 EPA ID: NYD000708271
Trans2 EPA ID: Not reported
TSDF ID 1: CTD072138969
TSDF ID 2: Not reported

- Continued on next page -

Site Detail Report

Target Property: 244-246 FIRST STREET
TROY, NY 12180

JOB: NA

MANIFEST

EDR ID: 1000554586 **DIST/DIR:** 0.249 ENE **ELEVATION:** 38 **MAP ID:** 36

NAME: RYCO PAINTING & MAINT INC

Rev: 10/01/2017

ADDRESS: FIFTH & HILL STS
TROY, NY 12181
RENSSELAER

ID/Status: NYD986970572

SOURCE: NY Department of Environmental Conservation

Manifest Tracking Number: Not reported
Import Indicator: Not reported
Export Indicator: Not reported
Discr Quantity Indicator: Not reported
Discr Type Indicator: Not reported
Discr Residue Indicator: Not reported
Discr Partial Reject Indicator: Not reported
Discr Full Reject Indicator: Not reported
Manifest Ref Number: Not reported
Alt Facility RCRA ID: Not reported
Alt Facility Sign Date: Not reported
MGMT Method Type Code: Not reported
Waste Code: D008 - LEAD 5.0 MG/L TCLP
Waste Code: Not reported
Waste Code: Not reported
Waste Code: Not reported
Waste Code: Not reported
Waste Code: Not reported
Quantity: 00600
Units: P - Pounds
Number of Containers: 002
Container Type: DM - Metal drums, barrels
Handling Method: T Chemical, physical, or biological treatment.
Specific Gravity: 100

[Click this hyperlink](#) while viewing on your computer to access
1 additional NY_MANIFEST: record(s) in the EDR Site Report.

Site Detail Report

Target Property: 244-246 FIRST STREET
TROY, NY 12180

JOB: NA

NPL

EDR ID: 1000384273 **DIST/DIR:** 0.199 West **ELEVATION:** **MAP ID:** 0

NAME: HUDSON RIVER PCBS **Rev:** 10/10/2017
ADDRESS: NO STREET APPLICABLE ID/Status: 202229
HUDSON RIVER, NY 12801 ID/Status: NYD980763841
WASHINGTON
SOURCE: US EPA

NPL:

EPA ID: NYD980763841
Cerclis ID: 202229
EPA Region: 2
Federal: N
Final Date: 1984-09-21 00:00:00
Site Score: 54.659999999999997
Latitude: 43.110199999999999
Longitude: -73.576499999999996

Category Details:

NPL Status: Currently on the Final NPL
Category Description: Depth To Aquifer-<= 10 Feet
Category Value: 0

NPL Status: Currently on the Final NPL

Category Description: Distance To Nearest Population-> 0 And <= 1/4 Mile
Category Value: 10

Site Details:

Site Name: HUDSON RIVER PCBS
Site Status: Final
Site Zip: 12801
Site City: HUDSON RIVER
Site State: NY
Federal Site: No
Site County: WASHINGTON
EPA Region: 02
Date Proposed: 09/08/83
Date Deleted: Not reported
Date Finalized: 09/21/84

Substance Details:

NPL Status: Currently on the Final NPL
Substance ID: Not reported
Substance: Not reported
CAS #: Not reported
Pathway: Not reported
Scoring: Not reported

NPL Status: Currently on the Final NPL

Substance ID: A046
Substance: POLYCHLORINATED BIPHENYLS

- Continued on next page -

Site Detail Report

Target Property: 244-246 FIRST STREET
TROY, NY 12180

JOB: NA

NPL

EDR ID: 1000384273 DIST/DIR: 0.199 West ELEVATION: MAP ID: 0

NAME: HUDSON RIVER PCBS
ADDRESS: NO STREET APPLICABLE
HUDSON RIVER, NY 12801
WASHINGTON
SOURCE: US EPA

Rev: 10/10/2017
ID/Status: 202229
ID/Status: NYD980763841

CAS #: 1336-36-3
Pathway: AIR PATHWAY
Scoring: 4

NPL Status: Currently on the Final NPL
Substance ID: A046
Substance: POLYCHLORINATED BIPHENYLS
CAS #: 1336-36-3
Pathway: SURFACE WATER PATHWAY
Scoring: 4

Summary Details:

Conditions at listing September 1983): The Hudson River PCBs Site is a 40-mile stretch of the Hudson River between Mechanicville and Fort Edward, New York. General Electric Co. discharged an estimated 1.1 million pounds of PCBs into this stretch of river. The State has identified 40 hot spots, defined as sediments contaminated with greater than 50 parts per million ppm) of PCBs. Also included in the site are five remnant areas, which are river sediments exposed when the level of the river was lowered due to removal of the Fort Edward Dam. The State has taken initial measures to stabilize the remnant areas from erosion. In September 1980, Congress passed an amendment to the Clean Water Act (CWA) that included the Hudson River PCB Reclamation Demonstration Project. Under this legislation, the EPA Administrator could authorize a 75 percent grant, not to exceed 20 million. EPA issued a final Environmental Impact Statement in October 1982 evaluating various dredging alternatives for a demonstration project. EPA has prepared a feasibility study to evaluate alternative remedial actions under CERCLA. The Administrator has determined that CERCLA funds may be used for remedial action at the remnant areas and for evaluating the effectiveness of the water supply system at Waterford, New York. Status June 1984): EPA has completed a draft feasibility study identifying alternatives for remedial action. A search for parties potentially responsible for wastes associated with the site has been completed, and EPA has sent letters to two potentially responsible parties notifying them of possible legal action under CERCLA.

Site Status Details:

NPL Status: Final
Proposed Date: 09/08/1983
Final Date: 09/21/1984
Deleted Date: Not reported

Narratives Details:

NPL Name: HUDSON RIVER PCBS
City: HUDSON RIVER

- Continued on next page -

Site Detail Report

Target Property: 244-246 FIRST STREET
TROY, NY 12180

JOB: NA

NPL

EDR ID:	1000384273	DIST/DIR:	0.199 West	ELEVATION:	MAP ID: 0
----------------	------------	------------------	------------	-------------------	------------------

NAME: HUDSON RIVER PCBS
ADDRESS: NO STREET APPLICABLE
HUDSON RIVER, NY 12801
WASHINGTON

Rev: 10/10/2017
ID/Status: 202229
ID/Status: NYD980763841

SOURCE: US EPA

State: NY

Site Detail Report

Target Property: 244-246 FIRST STREET
TROY, NY 12180

JOB: NA

NY Spills

EDR ID: S104790203 **DIST/DIR:** 0.015 SSW **ELEVATION:** 20 **MAP ID:** A1

NAME: NIMO TRANSFORMER IDA ST **Rev:** 10/31/2017
ADDRESS: IDA ST BETWEEN 1ST ST & 2ND ST ID/Status: 2001-01-31
TROY, NY ID/Status: 0007799
RENSSELAER ID/Status: 282185
SOURCE: NY Department of Environmental Conservation

SPILLS:

Facility ID: 0007799
Facility Type: ER
Spill Number: 0007799
DER Facility ID: 229079
Site ID: 282185
DEC Region: 4
Closed Date: 2001-01-31
Spill Cause: Traffic Accident
Spill Class: C4
SWIS: 4217
Spill Date: 2000-10-03
Investigator: WEBLAIN
Referred To: Not reported
Reported to Dept: 2000-10-03
CID: 257
Water Affected: Not reported
Spill Source: Commercial/Industrial
Spill Notifier: Responsible Party
Cleanup Ceased: Not reported
Cleanup Meets Std: True
Last Inspection: Not reported
Recommended Penalty: False
UST Trust: False
Remediation Phase: 0
Date Entered In Computer: 2000-10-03
Spill Record Last Update: 2011-08-05
Spiller Name: MATT LAFONTAINE
Spiller Company: NIAGARA MOHAWK NIMO
Spiller Address: 300 ERIE BLVD
Spiller Company: 001
Contact Name: MATT LAFONTAINE
DEC Memo: "Prior to Sept, 2004 data translation this spill Lead_DEC Field was
BLAIN 1/31/01 Got soil sample results. <1ppm. closed "
Remarks: "pole struck by car hazmat crew has spill all cleaned up"

All Materials:
Site ID: 282185
Operable Unit ID: 830291
Operable Unit: 01
Material ID: 545324
Material Code: 0020A
Material Name: transformer oil
Case No.: Not reported
Material FA: Petroleum

- Continued on next page -

Site Detail Report

Target Property: 244-246 FIRST STREET
TROY, NY 12180

JOB: NA

NY Spills

EDR ID:	S104790203	DIST/DIR:	0.015 SSW	ELEVATION:	20	MAP ID:	A1
----------------	------------	------------------	-----------	-------------------	----	----------------	----

NAME: NIMO TRANSFORMER IDA ST

Rev: 10/31/2017

ADDRESS: IDA ST BETWEEN 1ST ST & 2ND ST
TROY, NY
RENSSELAER

ID/Status: 2001-01-31

ID/Status: 0007799

ID/Status: 282185

SOURCE: NY Department of Environmental Conservation

Quantity: 30.00

Units: G

Recovered: 30.00

Oxygenate: Not reported

Site Detail Report

Target Property: 244-246 FIRST STREET
TROY, NY 12180

JOB: NA

NY Spills

EDR ID: S103570286 **DIST/DIR:** 0.018 East **ELEVATION:** 23 **MAP ID:** B2

NAME: TROY NEWS 2ND ST **Rev:** 10/31/2017
ADDRESS: 274 2ND ST ID/Status: 1994-03-01
TROY, NY ID/Status: 2007-12-10
RENSSELAER ID/Status: 9305584
SOURCE: NY Department of Environmental Conservation ID/Status: 9613072
ID/Status: 229936

SPILLS:

Facility ID: 9305584
Facility Type: ER
Spill Number: 9305584
DER Facility ID: 351235
Site ID: 229936
DEC Region: 4
Closed Date: 1994-03-01
Spill Cause: Traffic Accident
Spill Class: C3
SWIS: 4217
Spill Date: 1993-08-05
Investigator: WEBLAIN
Referred To: Not reported
Reported to Dept: 1993-08-05
CID: Not reported
Water Affected: Not reported
Spill Source: Commercial Vehicle
Spill Notifier: Fire Department
Cleanup Ceased: 1994-03-01
Cleanup Meets Std: True
Last Inspection: Not reported
Recommended Penalty: False
UST Trust: False
Remediation Phase: 0
Date Entered In Computer: 1993-08-10
Spill Record Last Update: 2002-12-12
Spiller Name: Not reported
Spiller Company: TRUCK @ TROY NEWS
Spiller Address: Not reported
Spiller Company: 001
Contact Name: Not reported
DEC Memo: "Prior to Sept, 2004 data translation this spill Lead_DEC Field was
BLAIN SEE 9613072. FOIL 02/304 This was a minor surface spill. Pads
and speedi dry applied by Troy FD were enough to contain the spill. "
Remarks: "TRACTOR TRAILER RIPPED TANK ON BLDG, FD USING SPEEDIDRY. INSPECTION
OCT. 93 SHOWED CLEANUP COMPLETE."
All Materials:
Site ID: 229936
Operable Unit ID: 983743
Operable Unit: 01
Material ID: 395495
Material Code: 0008
Material Name: diesel

- Continued on next page -

Site Detail Report

Target Property: 244-246 FIRST STREET
TROY, NY 12180

JOB: NA

NY Spills

EDR ID: S103570286 **DIST/DIR:** 0.018 East **ELEVATION:** 23 **MAP ID:** B2

NAME: TROY NEWS 2ND ST **Rev:** 10/31/2017
ADDRESS: 274 2ND ST ID/Status: 1994-03-01
TROY, NY ID/Status: 2007-12-10
RENSSELAER ID/Status: 9305584
SOURCE: NY Department of Environmental Conservation ID/Status: 9613072
ID/Status: 229936

Case No.: Not reported
Material FA: Petroleum
Quantity: 50.00
Units: G
Recovered: .00
Oxygenate: Not reported

Facility ID: 9613072
Facility Type: ER
Spill Number: 9613072
DER Facility ID: 351235
Site ID: 229937
DEC Region: 4
Closed Date: 2007-12-10
Spill Cause: Other
Spill Class: B2
SWIS: 4217
Spill Date: 1997-02-03
Investigator: WEBLAIN
Referred To: Not reported
Reported to Dept: 1997-02-04
CID: 351
Water Affected: Not reported
Spill Source: Commercial/Industrial
Spill Notifier: Other
Cleanup Ceased: Not reported
Cleanup Meets Std: False
Last Inspection: 2007-10-05
Recommended Penalty: True
UST Trust: False
Remediation Phase: 0
Date Entered In Computer: 1997-02-04
Spill Record Last Update: 2007-12-19
Spiller Name: JOHN RUSTIN
Spiller Company: TROY NEWS COMPANY
Spiller Address: 274 SECOND ST
Spiller Company: 001
Contact Name: RICK WILSON
DEC Memo: "ROUTINE REMOVAL OF TANKS THAT EXISTED, UNUSED FOR DECADES, ON TROY NEWS' LOT. UPON REMOVAL, CONTAMINATED SOIL WAS DISCOVERED. MONITORING WELLS WERE INSTALLED, WHICH SHOW LOW LEVEL GASOLINE CONSTITUENTS. WILL MONITOR FOR A TIME. RESULTS SUBMITTED 11/97. SMALL AMOUNT OF FREE PRODUCT EVIDENT. 2/98 Report rec'd. Free product persists. SENT LETTER REQ'NG ACTION. 4/98 4/17/98 MEMO TO D. KEEHN REQUESTING

- Continued on next page -

Site Detail Report

Target Property: 244-246 FIRST STREET
TROY, NY 12180

JOB: NA

NY Spills

EDR ID: S103570286	DIST/DIR: 0.018 East	ELEVATION: 23	MAP ID: B2
---------------------------	-----------------------------	----------------------	-------------------

NAME: TROY NEWS 2ND ST ADDRESS: 274 2ND ST TROY, NY RENSSELAER SOURCE: NY Department of Environmental Conservation	Rev: 10/31/2017 ID/Status: 1994-03-01 ID/Status: 2007-12-10 ID/Status: 9305584 ID/Status: 9613072 ID/Status: 229936
---	---

FOLLOWUP TO MY FEB. LETTER TO RP. 5/98 REPORT REC'D. FREE PRODUCT

PERSISTS. A TWO OF FEET IN MW2. 8/98 Letter sent requiring active recovery. 9/3/98 Response rec'd. They are discussing cleanup options. 10/19/98 Left voice message w Att'y. asking for update. 10/28/98 Telephone contact made with Tricia Asaro, TN's atty. Will submit work proposal. 2/8/99 Called Asaro, left message. 2/11 (APPROX) found out that TN is bankrupt. Att'y is: Ron Risdon (212)808-7691 Kelley, Dry, and Warren Risdon says he is an att'y 101 Park Ave. for Nationscredit NY, NY 10178 2/19/99 Spoke with Ron, sent him a letter with some of the background material. He said that he recalled something about a Consent Order with the DEC. He said that he'd look into the matter and let Blain know decision. EITHER 2/19 OR 2/26 Dave Keehn called TN and was told that the attorney responsible for decisions was: Peter Furman ph (716)244-3880 PO Box 1211 Rochester, NY 14603 fax (716)256-1233 Dave Called, and left a message. 3/10/99 Dave Keehn reports that he got no return call. Blain called TN and spoke with John Cunningham, Field Examiner. Described what DEC was looking for, and that TN was in violation of a Consent Order- R4-1895-96-07. Cunningham gave Furman as the person making decisions. Blain called Furman and left a message. Confirmed address and fax #s. Letter to Furman to follow. 3/23/99 Letter sent by Dave Keehn, Reg. Att'y to Trish Asaro, cc to Risdon, Furman. 5/3 No response. 5/10/99 Blain met w Ron Ausburn, Maxim. Outlined program for evaluating and remediating. Made contact with next door neighbor; Theresa Pagano Owner's name is Joe Carbonato. 272 Second St. 274-8270 6/5/99 Wells are in, samples out for testing. Offsite well looks clean. June, July, and August. Vac truck was sent to pump out wells. After each event, product reappeared, but in diminishing quantities. 10/21/99 One inch of oil in tank pit well. Apprised Maxim that they were basically done on this project. Will have site pumped out periodically. INTERIM ISR TO C.O. 4/18/00. 9/1/00 Site check. Tank pit well had 2 ft. oil. 9/18/00 Hired Luzon to pump out wells. Timetable flexible. 2001 Blain onsite. Free product persists on GW. Hired N. American to vac out quarterly. July/01 6 fuel in MW-2, Oct/01, 8.5 in MW-2. Jan/02 3 Apr/02 2 Jul/02 1.6 SEE FOLDERS; 9305584. 9/27/02 - FOLDER TO WEB FOR REVIEW, FOIL # 02/304. 12/02 Donna Ross is handling for NYS Att'y. General 474-7433. 8/03 2 inches in MW 2003 Bill Massie 274-0303 or (845)988-1605 now owns the property. Said he'd hire someone to vac out wells monthly. 2/04 Got pumpout recpts. for Fall/Winter '03. around 350-400 gal. contaminated water. per trip. Very little free product. Alb. Tank doing pumpouts. 1/21/05 - 2 folders to FOIL, 05/012. 3/05 Got pumpout receipts for 04. 12/05 Left message for Alb. Tank to update vac efforts. 5/16/06 Called Massie-- left message. 8/06 Massie somewhere in Michigan. prop. up for sale. Jim Conroy is Realtor for Massie-- 810-6430 11/06

- Continued on next page -

Site Detail Report

Target Property: 244-246 FIRST STREET
TROY, NY 12180

JOB: NA

NY Spills

EDR ID: S103570286 **DIST/DIR:** 0.018 East **ELEVATION:** 23 **MAP ID:** B2

NAME: TROY NEWS 2ND ST **Rev:** 10/31/2017
ADDRESS: 274 2ND ST ID/Status: 1994-03-01
TROY, NY ID/Status: 2007-12-10
RENSSELAER ID/Status: 9305584
SOURCE: NY Department of Environmental Conservation ID/Status: 9613072
ID/Status: 229936

Dale Hitchcock from Albany Tank reports vaccing out wells and sampling. No free product. Will send results. 12/01/06 Got results. After vacuuming, wells MW-2 and MW-4 meet GW standards. 10/05/07 Blain onsite. bare skim of oil on one MW where free product has historically persisted. 10/07 New owner= Rick Wilson 273-9606. Uncle Ricky's LLC, P.O. Box 37, Cropseyville, NY 12052 He agreed to get a round of well sampling. 12/07 Got. Extremely low detections. closed letter sent 12/12/07 - final ISR sent to C.O., no penalty recommended."

Remarks: "CALLER'S AGENCY WAS CONTRACTED TO REMOVE UNDERGROUND TANKS AND IN THE PROCESS OF DOING SO THEY ENCOUNTERED CONTAMINATED SOIL - BILL BLAIN FROM ENCON WAS ALREADY ON SITE ON 02/03/97"

All TTF:

Facility ID: 9613072
Spill Number: 9613072
Spill Tank Test: 1544985
Site ID: 229937
Tank Number: Not reported
Tank Size: 0
Material: 0009
EPA UST: Not reported
UST: Not reported
Cause: Not reported
Source: Not reported
Test Method: 00
Test Method 2: Unknown
Leak Rate: .00
Gross Fail: Not reported
Modified By: Spills
Last Modified Date: Not reported

All Materials:

Site ID: 229937
Operable Unit ID: 1040732
Operable Unit: 01
Material ID: 341721
Material Code: 0009
Material Name: gasoline
Case No.: Not reported
Material FA: Petroleum
Quantity: .00
Units: G
Recovered: 30.00
Oxygenate: Not reported

Site Detail Report

Target Property: 244-246 FIRST STREET
TROY, NY 12180

JOB: NA

NY Spills

EDR ID: S102156187 **DIST/DIR:** 0.019 SW **ELEVATION:** 17 **MAP ID:** A3

NAME: NYNEX IDA ST @ 2ND & 3RD

Rev: 10/31/2017

ADDRESS: IDA ST BETWEEN 2ND ST & 3RD ST
TROY, NY
RENSSELAER

ID/Status: 1992-04-03
ID/Status: 9113060
ID/Status: 220295

SOURCE: NY Department of Environmental Conservation

SPILLS:

Facility ID: 9113060

Facility Type: ER

Spill Number: 9113060

DER Facility ID: 182205

Site ID: 220295

DEC Region: 4

Closed Date: 1992-04-03

Spill Cause: Equipment Failure

Spill Class: C4

SWIS: 4217

Spill Date: 1992-03-25

Investigator: WEBLAIN

Referred To: Not reported

Reported to Dept: 1992-03-25

CID: Not reported

Water Affected: Not reported

Spill Source: Commercial Vehicle

Spill Notifier: Responsible Party

Cleanup Ceased: 1992-03-25

Cleanup Meets Std: True

Last Inspection: Not reported

Recommended Penalty: False

UST Trust: False

Remediation Phase: 0

Date Entered In Computer: 1992-04-03

Spill Record Last Update: 2009-12-29

Spiller Name: Not reported

Spiller Company: NYNEX NY TEL

Spiller Address: Not reported

Spiller Company: 001

Contact Name: Not reported

DEC Memo: "Prior to Sept, 2004 data translation this spill Lead_DEC Field was
BLAIN "

Remarks: "LINE BROKE, CONTAINED ON RD, APPLIED SAND, WC EN ROUTE TO FINISH
CLEAN-UP."

All Materials:

Site ID: 220295

Operable Unit ID: 966674

Operable Unit: 01

Material ID: 414597

Material Code: 0022

Material Name: waste oil/used oil

Case No.: Not reported

- Continued on next page -

Site Detail Report

Target Property: 244-246 FIRST STREET
TROY, NY 12180

JOB: NA

NY Spills

EDR ID: S102156187 **DIST/DIR:** 0.019 SW **ELEVATION:** 17 **MAP ID:** A3

NAME: NYNEX IDA ST @ 2ND & 3RD

Rev: 10/31/2017

ADDRESS: IDA ST BETWEEN 2ND ST & 3RD ST
TROY, NY
RENSSELAER

ID/Status: 1992-04-03

ID/Status: 9113060

ID/Status: 220295

SOURCE: NY Department of Environmental Conservation

Material FA: Petroleum

Quantity: 10.00

Units: G

Recovered: .00

Oxygenate: Not reported

Site ID: 220295

Operable Unit ID: 966674

Operable Unit: 01

Material ID: 414596

Material Code: 0010

Material Name: hydraulic oil

Case No.: Not reported

Material FA: Petroleum

Quantity: .00

Units: L

Recovered: .00

Oxygenate: Not reported

Site Detail Report

Target Property: 244-246 FIRST STREET
TROY, NY 12180

JOB: NA

NY Spills

EDR ID: S106005899 **DIST/DIR:** 0.040 SSE **ELEVATION:** 12 **MAP ID:** A4

NAME: NIMO CABLE CANAL @ 2ND

Rev: 10/31/2017

ADDRESS: CANAL @ 2ND ST
TROY, NY
RENSSELAER

ID/Status: 2003-11-13
ID/Status: 0204268
ID/Status: 166641

SOURCE: NY Department of Environmental Conservation

SPILLS:

Facility ID: 0204268

Facility Type: ER

Spill Number: 0204268

DER Facility ID: 140407

Site ID: 166641

DEC Region: 4

Closed Date: 2003-11-13

Spill Cause: Equipment Failure

Spill Class: C4

SWIS: 4217

Spill Date: 2002-07-24

Investigator: WEBLAIN

Referred To: Not reported

Reported to Dept: 2002-07-24

CID: 211

Water Affected: Not reported

Spill Source: Commercial/Industrial

Spill Notifier: Responsible Party

Cleanup Ceased: Not reported

Cleanup Meets Std: True

Last Inspection: Not reported

Recommended Penalty: False

UST Trust: False

Remediation Phase: 0

Date Entered In Computer: 2002-07-24

Spill Record Last Update: 2003-11-13

Spiller Name: Not reported

Spiller Company: NIAGARA MOHAWK NIMO

Spiller Address: "CANAL/2ND ST

Spiller Company: 001

Contact Name: TOM SULLIVAN

DEC Memo: "Prior to Sept, 2004 data translation this spill Lead_DEC Field was
BLAIN 11/03 NIMO reports non-PCB oil. Cleanup complete."

Remarks: "CABLE FAILED CAUSING SPILL - NON PCB OIL - CLEAN UP ALMOST COMPLETE "
Not reported

All Materials:

Site ID: 166641

Operable Unit ID: 857055

Operable Unit: 01

Material ID: 518525

Material Code: 0020A

Material Name: transformer oil

Case No.: Not reported

- Continued on next page -

Site Detail Report

Target Property: 244-246 FIRST STREET
TROY, NY 12180

JOB: NA

NY Spills

EDR ID:	S106005899	DIST/DIR:	0.040 SSE	ELEVATION:	12	MAP ID:	A4
----------------	------------	------------------	-----------	-------------------	----	----------------	----

NAME: NIMO CABLE CANAL @ 2ND

Rev: 10/31/2017

ADDRESS: CANAL @ 2ND ST
TROY, NY
RENSSELAER

ID/Status: 2003-11-13
ID/Status: 0204268
ID/Status: 166641

SOURCE: NY Department of Environmental Conservation

Material FA: Petroleum
Quantity: 5.00
Units: G
Recovered: 5.00
Oxygenate: Not reported

Site Detail Report

Target Property: 244-246 FIRST STREET
TROY, NY 12180

JOB: NA

NY Spills

EDR ID: S103561068 **DIST/DIR:** 0.041 ENE **ELEVATION:** 25 **MAP ID:** B5

NAME: KENNEDY'S GARAGE 3RD ST **Rev:** 10/31/2017
ADDRESS: 271 3RD ST @ JEFFERSON ID/Status: 1993-04-12
TROY, NY ID/Status: 9107048
RENSSELAER ID/Status: 225294
SOURCE: NY Department of Environmental Conservation

SPILLS:

Facility ID: 9107048
Facility Type: ER
Spill Number: 9107048
DER Facility ID: 185982
Site ID: 225294
DEC Region: 4
Closed Date: 1993-04-12
Spill Cause: Other
Spill Class: D5
SWIS: 4217
Spill Date: 1991-09-30
Investigator: WEBLAIN
Referred To: Not reported
Reported to Dept: 1991-10-01
CID: Not reported
Water Affected: Not reported
Spill Source: Commercial/Industrial
Spill Notifier: Citizen
Cleanup Ceased: 1991-10-31
Cleanup Meets Std: True
Last Inspection: Not reported
Recommended Penalty: False
UST Trust: False
Remediation Phase: 0
Date Entered In Computer: 1991-10-02
Spill Record Last Update: 2011-11-29
Spiller Name: Not reported
Spiller Company: PETE ST. GERMAIN KENNEDYS
Spiller Address: Not reported
Spiller Company: 001
Contact Name: Not reported
DEC Memo: "Prior to Sept, 2004 data translation this spill Lead_DEC Field was
BLAIN/O'BRIEN SEE rpt.; 8601864, 9709325, 1108750. PBS 4-600534
11/3/11 - FOIL 11/309 (& 251), Edoc CD"
Remarks: "RPTS FUMES IN CELLARS NEAR FORMER GAS STATION, 1 UGT CONVERTED TO
WASTE OIL, 2 PAVED OVER, NOT REGISTERED OR CLOSED. TOLD CALLER DEC
WON'T DIG W/O CAUSE. OFFERED TO RESP. TO ODORS WHEN OCCURRING."
All Materials:
Site ID: 225294
Operable Unit ID: 961289
Operable Unit: 01
Material ID: 419281
Material Code: 0022

- Continued on next page -

Site Detail Report

Target Property: 244-246 FIRST STREET
TROY, NY 12180

JOB: NA

NY Spills

EDR ID:	S103561068	DIST/DIR:	0.041 ENE	ELEVATION:	25	MAP ID:	B5
----------------	------------	------------------	-----------	-------------------	----	----------------	----

NAME: KENNEDY'S GARAGE 3RD ST

Rev: 10/31/2017

ADDRESS: 271 3RD ST @ JEFFERSON
TROY, NY
RENSSELAER

ID/Status: 1993-04-12

ID/Status: 9107048

ID/Status: 225294

SOURCE: NY Department of Environmental Conservation

Material Name: waste oil/used oil

Case No.: Not reported

Material FA: Petroleum

Quantity: .00

Units: G

Recovered: .00

Oxygenate: Not reported

Site Detail Report

Target Property: 244-246 FIRST STREET
TROY, NY 12180

JOB: NA

NY Spills

EDR ID: S102962575 **DIST/DIR:** 0.052 NE **ELEVATION:** 28 **MAP ID:** C6

NAME: KENNEDY GARAGE 2ND ST ODORS IN HOME
ADDRESS: 248 2ND ST (BTWN JEFFERSON & ADAMS)
TROY, NY
RENSSELAER

Rev: 10/31/2017
ID/Status: 1986-06-18
ID/Status: 8601864
ID/Status: 102993

SOURCE: NY Department of Environmental Conservation

SPILLS:

Facility ID: 8601864
Facility Type: ER
Spill Number: 8601864
DER Facility ID: 91149
Site ID: 102993
DEC Region: 4
Closed Date: 1986-06-18
Spill Cause: Equipment Failure
Spill Class: B6
SWIS: 4217
Spill Date: 1986-06-17
Investigator: MCDONALD
Referred To: Not reported
Reported to Dept: 1986-06-17
CID: Not reported
Water Affected: Not reported
Spill Source: Gasoline Station or other PBS Facility
Spill Notifier: Other
Cleanup Ceased: 1986-06-18
Cleanup Meets Std: True
Last Inspection: Not reported
Recommended Penalty: False
UST Trust: True
Remediation Phase: 0
Date Entered In Computer: 1986-07-10
Spill Record Last Update: 2011-11-29
Spiller Name: Not reported
Spiller Company: NONE
Spiller Address: Not reported
Spiller Company: 999
Contact Name: Not reported
DEC Memo: "Checked Kennedy, no problem found; see rpt., 9107048, 9709325, 1108750. 11/3/11 - FOIL 11/309 (& 251), Edoc CD"
Remarks: "UNKNOWN ODOR-ABANDONED CAR WITH LEAKING TANK"

All Materials:
Site ID: 102993
Operable Unit ID: 899293
Operable Unit: 01
Material ID: 478337
Material Code: 0009
Material Name: gasoline
Case No.: Not reported
Material FA: Petroleum

- Continued on next page -

Site Detail Report

Target Property: 244-246 FIRST STREET
TROY, NY 12180

JOB: NA

NY Spills

EDR ID:	S102962575	DIST/DIR:	0.052 NE	ELEVATION:	28	MAP ID:	C6
----------------	------------	------------------	----------	-------------------	----	----------------	----

NAME: KENNEDY GARAGE 2ND ST ODORS IN HOME
ADDRESS: 248 2ND ST (BTWN JEFFERSON & ADAMS)
TROY, NY
RENSSELAER

Rev: 10/31/2017
ID/Status: 1986-06-18
ID/Status: 8601864
ID/Status: 102993

SOURCE: NY Department of Environmental Conservation

Quantity: 10.00
Units: G
Recovered: .00
Oxygenate: Not reported

Site Detail Report

Target Property: 244-246 FIRST STREET
TROY, NY 12180

JOB: NA

NY Spills

EDR ID: S118637036	DIST/DIR: 0.068 ENE	ELEVATION: 27	MAP ID: C7
---------------------------	----------------------------	----------------------	-------------------

NAME: KENNEDY'S GARAGE 3RD ST ADDRESS: 271 3RD ST (@ JEFFERSON) TROY, NY RENSSELAER SOURCE: NY Department of Environmental Conservation	Rev: 10/31/2017 ID/Status: 2016-03-24 ID/Status: 1512150 ID/Status: 524946
--	--

SPILLS:

Facility ID: 1512150
 Facility Type: ER
 Spill Number: 1512150
 DER Facility ID: 479163
 Site ID: 524946
 DEC Region: 4
 Closed Date: 2016-03-24
 Spill Cause: Housekeeping
 Spill Class: D3
 SWIS: 4217
 Spill Date: 2016-03-23
 Investigator: JDUTBERG
 Referred To: Not reported
 Reported to Dept: 2016-03-23
 CID: Not reported
 Water Affected: Not reported
 Spill Source: Commercial/Industrial
 Spill Notifier: Citizen
 Cleanup Ceased: Not reported
 Cleanup Meets Std: False
 Last Inspection: Not reported
 Recommended Penalty: False
 UST Trust: False
 Remediation Phase: 0
 Date Entered In Computer: 2016-03-23
 Spill Record Last Update: 2016-08-24
 Spiller Name: WILLIAM
 Spiller Company: KENNEDY'S
 Spiller Address: 271 3RD STREET
 Spiller Company: 999
 Contact Name: WILLIAM
 DEC Memo: "3/23/16 JDU telecom with William. He said Kennedy's Garage is a towing company and has multiple old cars in the yard and around the site. Many of which are leaking oil. He thinks Kennedy's is selling parts off the cars. Side street has a lot of oil staining. 3/24/16 JDU on site. Old staining on roadway around shop and some slight staining in parking lot. No soil or drains impacted. Some residual speedy dry from previous clean ups. 500 gal AST in rear of building, no registration needed. No other tanks on site. Spoke to owners. Explained to them the requirements of spill reporting and clean up. They had a truck that had a slow leak that has been fixed now so it should not be leaking outside anymore. Spill closed."
 Remarks: "old cars leaking Oils, Gasoline, Diesel and other car fluids no

- Continued on next page -

Site Detail Report

Target Property: 244-246 FIRST STREET
TROY, NY 12180

JOB: NA

NY Spills

EDR ID: S118637036 **DIST/DIR:** 0.068 ENE **ELEVATION:** 27 **MAP ID:** C7

NAME: KENNEDY'S GARAGE 3RD ST

Rev: 10/31/2017

ADDRESS: 271 3RD ST (@ JEFFERSON)
TROY, NY
RENSSELAER

ID/Status: 2016-03-24

ID/Status: 1512150

ID/Status: 524946

SOURCE: NY Department of Environmental Conservation

clean up"

All Materials:

Site ID: 524946

Operable Unit ID: 1273913

Operable Unit: 01

Material ID: 2278400

Material Code: 0063A

Material Name: unknown hazardous material

Case No.: Not reported

Material FA: Hazardous Material

Quantity: Not reported

Units: Not reported

Recovered: Not reported

Oxygenate: Not reported

Site Detail Report

Target Property: 244-246 FIRST STREET
TROY, NY 12180

JOB: NA

NY Spills

EDR ID: S102962894	DIST/DIR: 0.068 ENE	ELEVATION: 27	MAP ID: C8
---------------------------	----------------------------	----------------------	-------------------

NAME: KENNEDY'S GARAGE 3RD ST ADDRESS: 271 3RD ST (@ JEFFERSON) TROY, NY RENSSELAER SOURCE: NY Department of Environmental Conservation	Rev: 10/31/2017 ID/Status: 2012-01-19 ID/Status: 1999-08-27 ID/Status: 1108750 ID/Status: 9709325 ID/Status: 456492
--	---

SPILLS:

Facility ID: 1108750
 Facility Type: ER
 Spill Number: 1108750
 DER Facility ID: 411033
 Site ID: 456492
 DEC Region: 4
 Closed Date: 2012-01-19
 Spill Cause: Unknown
 Spill Class: B3
 SWIS: 4217
 Spill Date: 2011-10-12
 Investigator: JDUTBERG
 Referred To: Not reported
 Reported to Dept: 2011-10-12
 CID: Not reported
 Water Affected: Not reported
 Spill Source: Gasoline Station or other PBS Facility
 Spill Notifier: Other
 Cleanup Ceased: Not reported
 Cleanup Meets Std: False
 Last Inspection: Not reported
 Recommended Penalty: False
 UST Trust: False
 Remediation Phase: 0
 Date Entered In Computer: 2011-10-12
 Spill Record Last Update: 2012-01-19
 Spiller Name: Not reported
 Spiller Company: KENNEDY'S OF TROY (AKA ST. GERMAIN)
 Spiller Address: Not reported
 Spiller Company: 999
 Contact Name: ARLETTE MEADER
 DEC Memo: "JDU - on phone with Arlette Meader of Chazen. Chazen is completeing a phase II of the property. Gasoline UST's were removed from the site in the late 90's. Spill number 9709325 was assigned in 1997. A large excavation of 345 tons of contaminated soil took place during the tank removal. Prior spill was closed not meeting standards. Report will be sent to review for closure of current spill. 11/9/11 Closure report recieved (See Edocs) Samples show some residual contamination still left over on site after cleanup activities during the prior spill. Have not been any complaints of off site impacts. Due to the amount of soil that has been removed in the past and the low levels of contamination the spill can be closed as not meeting standards. JDU"

- Continued on next page -

Site Detail Report

Target Property: 244-246 FIRST STREET
TROY, NY 12180

JOB: NA

NY Spills

EDR ID: S102962894 **DIST/DIR:** 0.068 ENE **ELEVATION:** 27 **MAP ID:** C8

NAME: KENNEDY'S GARAGE 3RD ST **Rev:** 10/31/2017
ADDRESS: 271 3RD ST (@ JEFFERSON)
TROY, NY ID/Status: 2012-01-19
RENSSELAER ID/Status: 1999-08-27
SOURCE: NY Department of Environmental Conservation ID/Status: 1108750
ID/Status: 9709325
ID/Status: 456492

Remarks: "contamination found during investigation"

All Materials:
Site ID: 456492
Operable Unit ID: 1206627
Operable Unit: 01
Material ID: 2203741
Material Code: 0066A
Material Name: unknown petroleum
Case No.: Not reported
Material FA: Petroleum
Quantity: Not reported
Units: G
Recovered: Not reported
Oxygenate: Not reported

Facility ID: 9709325
Facility Type: ER
Spill Number: 9709325
DER Facility ID: 159398
Site ID: 191101
DEC Region: 4
Closed Date: 1999-08-27
Spill Cause: Equipment Failure
Spill Class: B3
SWIS: 4217
Spill Date: 1997-11-11
Investigator: WEBLAIN
Referred To: Not reported
Reported to Dept: 1997-11-11
CID: 297
Water Affected: Not reported
Spill Source: Gasoline Station or other PBS Facility
Spill Notifier: Other
Cleanup Ceased: Not reported
Cleanup Meets Std: False
Last Inspection: 1998-12-22
Recommended Penalty: False
UST Trust: True
Remediation Phase: 0
Date Entered In Computer: 1997-11-11
Spill Record Last Update: 2011-11-29
Spiller Name: PETER ST GERMAINE
Spiller Company: KENNEDY'S GARAGE ST. GERMAIN

- Continued on next page -

Site Detail Report

Target Property: 244-246 FIRST STREET
TROY, NY 12180

JOB: NA

NY Spills

EDR ID: S102962894 **DIST/DIR:** 0.068 ENE **ELEVATION:** 27 **MAP ID:** C8

NAME: KENNEDY'S GARAGE 3RD ST **Rev:** 10/31/2017
ADDRESS: 271 3RD ST (@ JEFFERSON) ID/Status: 2012-01-19
TROY, NY ID/Status: 1999-08-27
RENSSELAER ID/Status: 1108750
SOURCE: NY Department of Environmental Conservation ID/Status: 9709325
ID/Status: 456492

Spiller Address: 271 3RD ST

Spiller Company: 999

Contact Name: PETER ST GERMAINE

DEC Memo: "Prior to Sept, 2004 data translation this spill Lead_DEC Field was BLAIN SEE Edocs; 8601864, 9107048, 1108750; PBS 4-600534. TANK REMOVAL. OLD SITE WITH UNUSED TANKS. U/G spillage evident. Contacted Mr St. Germain 3/2/98 for an update. The tanks and a bit of soil were removed, and work was stopped. Needs to get going again. 3/5 Spoke with West Central, Dana Murphy. They do not have a tank closure report, nor are hired to do any assessment. 3/5/98 Sent letter to Mr. St. Germain asking for site assessment. 3/9/98 Mr. St. Germain acknowledged receipt, and committed to doing the work, although timing was a problem. 8/18/98 Sent second letter requiring action. 12/21&22/98 Contaminated soils were removed. Needs closure and site assessment. 4/99 letter sent asking for above work. 4/16/99 Telecon w Peter St. Germain- discussed work briefly. 8/99 Assessment report. 3 new wells, plus a culvert well put in the original excavation sampled. Small amount of onsite contamination. No offsite migration. Needs soil disposal receipts to close. 8/27/99 Got results. (see Edocs) 11/3/11 - FOIL 11/309 (& 251), Edoc CD"

Remarks: "CONTAMINATED FOUND AROUND A 1000 GALLON TANK DURING REMOVAL / CELL 469-2544 FOR PHIL'S CELL PHONE"

All Materials:

Site ID: 191101

Operable Unit ID: 1055705

Operable Unit: 01

Material ID: 327678

Material Code: 0009

Material Name: gasoline

Case No.: Not reported

Material FA: Petroleum

Quantity: .00

Units: G

Recovered: .00

Oxygenate: Not reported

Site Detail Report

Target Property: 244-246 FIRST STREET
TROY, NY 12180

JOB: NA

NY Spills

EDR ID: S102242052 **DIST/DIR:** 0.077 NE **ELEVATION:** 29 **MAP ID:** C11

NAME: SOIL ROYAL CHEMICAL 3RD ST

Rev: 10/31/2017

ADDRESS: 261 3RD ST
TROY, NY
RENSSELAER

ID/Status: 1995-10-28
ID/Status: 9509323
ID/Status: 194371

SOURCE: NY Department of Environmental Conservation

SPILLS:

Facility ID: 9509323

Facility Type: ER

Spill Number: 9509323

DER Facility ID: 161977

Site ID: 194371

DEC Region: 4

Closed Date: 1995-10-28

Spill Cause: Deliberate

Spill Class: B6

SWIS: 4217

Spill Date: 1995-10-27

Investigator: PNBENTIE

Referred To: Not reported

Reported to Dept: 1995-10-27

CID: 312

Water Affected: Not reported

Spill Source: Commercial/Industrial

Spill Notifier: Citizen

Cleanup Ceased: 1995-10-28

Cleanup Meets Std: True

Last Inspection: 1995-10-28

Recommended Penalty: False

UST Trust: False

Remediation Phase: 0

Date Entered In Computer: 1995-10-27

Spill Record Last Update: 2009-01-21

Spiller Name: Not reported

Spiller Company: ROYAL CHEMICAL CO

Spiller Address: 261 THIRD (3RD) ST

Spiller Company: 001

Contact Name: ROYAL CHEMICAL COMPANY

DEC Memo: "Prior to Sept, 2004 data translation this spill Lead_DEC Field was
BENTIE 10/28-PNB DRIVE-BY NOTED SOME PLASTIC DRUMS BEHIND Bldg, NO
SIGN OF STAINING OR OTHER HOUSEKEEPING PROBLEMS."

Remarks: "SUBJ DUMPING UNK CHEMICALS OUT BEHIND HIS BUSINESS - CHILDREN PLAY
IN THE AREA"

All Materials:

Site ID: 194371

Operable Unit ID: 1023537

Operable Unit: 01

Material ID: 360281

Material Code: 0063A

Material Name: unknown hazardous material

- Continued on next page -

Site Detail Report

Target Property: 244-246 FIRST STREET
TROY, NY 12180

JOB: NA

NY Spills

EDR ID:	S102242052	DIST/DIR:	0.077 NE	ELEVATION:	29	MAP ID:	C11
----------------	------------	------------------	----------	-------------------	----	----------------	-----

NAME: SOIL ROYAL CHEMICAL 3RD ST

Rev: 10/31/2017

ADDRESS: 261 3RD ST

ID/Status: 1995-10-28

TROY, NY

ID/Status: 9509323

RENSSELAER

ID/Status: 194371

SOURCE: NY Department of Environmental Conservation

Case No.: Not reported

Material FA: Hazardous Material

Quantity: .00

Units: G

Recovered: .00

Oxygenate: Not reported

Site Detail Report

Target Property: 244-246 FIRST STREET
TROY, NY 12180

JOB: NA

NY Spills

EDR ID: S102156180 **DIST/DIR:** 0.078 SE **ELEVATION:** 19 **MAP ID:** 12

NAME: POESTENKILL CREEK @ 3RD ST **Rev:** 10/31/2017
ADDRESS: POESTENKILL CREEK @ 3RD ST ID/Status: 1992-03-11
TROY, NY ID/Status: 9112558
RENSSELAER ID/Status: 268962
SOURCE: NY Department of Environmental Conservation

SPILLS:

Facility ID: 9112558
Facility Type: ER
Spill Number: 9112558
DER Facility ID: 219065
Site ID: 268962
DEC Region: 4
Closed Date: 1992-03-11
Spill Cause: Unknown
Spill Class: A3
SWIS: 4217
Spill Date: 1992-03-10
Investigator: WEBLAIN
Referred To: Not reported
Reported to Dept: 1992-03-10
CID: Not reported
Water Affected: POESTENKILL CREEK
Spill Source: Unknown
Spill Notifier: Citizen
Cleanup Ceased: 1992-03-10
Cleanup Meets Std: True
Last Inspection: 1992-03-10
Recommended Penalty: False
UST Trust: False
Remediation Phase: 0
Date Entered In Computer: 1992-03-12
Spill Record Last Update: 2014-09-24
Spiller Name: Not reported
Spiller Company: UNKNOWN
Spiller Address: Not reported
Spiller Company: 999
Contact Name: Not reported
DEC Memo: "Prior to Sept, 2004 data translation this spill Lead_DEC Field was
BLAIN 9002347, 9005805, 9300497, 9710040. "
Remarks: "CALLER SAW SHEEN ON CREEK. 10:00-BLAIN TRACED UPSTREAM 1/2 MI,
COULDN'T ID SOURCE BUT APPEARS TO BE WASTE OIL."

All Materials:

Site ID: 268962
Operable Unit ID: 962884
Operable Unit: 01
Material ID: 414119
Material Code: 0022
Material Name: waste oil/used oil
Case No.: Not reported

- Continued on next page -

Site Detail Report

Target Property: 244-246 FIRST STREET
TROY, NY 12180

JOB: NA

NY Spills

EDR ID:	S102156180	DIST/DIR:	0.078 SE	ELEVATION:	19	MAP ID:	12
----------------	------------	------------------	----------	-------------------	----	----------------	----

NAME: POESTENKILL CREEK @ 3RD ST

Rev: 10/31/2017

ADDRESS: POESTENKILL CREEK @ 3RD ST
TROY, NY
RENSSELAER

ID/Status: 1992-03-11

ID/Status: 9112558

ID/Status: 268962

SOURCE: NY Department of Environmental Conservation

Material FA: Petroleum

Quantity: .00

Units: G

Recovered: .00

Oxygenate: Not reported

Site Detail Report

Target Property: 244-246 FIRST STREET
TROY, NY 12180

JOB: NA

NY Spills

EDR ID: S103828239 **DIST/DIR:** 0.091 NNE **ELEVATION:** 31 **MAP ID:** D13

NAME: FREAR ALLEY 2ND ST

Rev: 10/31/2017

ADDRESS: 225 2ND ST FREAR ALLEY
TROY, NY
RENSSELAER

ID/Status: 1999-05-21
ID/Status: 9813902
ID/Status: 164949

SOURCE: NY Department of Environmental Conservation

SPILLS:

Facility ID: 9813902

Facility Type: ER

Spill Number: 9813902

DER Facility ID: 139059

Site ID: 164949

DEC Region: 4

Closed Date: 1999-05-21

Spill Cause: Unknown

Spill Class: B1

SWIS: 4217

Spill Date: 1999-02-16

Investigator: WEBLAIN

Referred To: Not reported

Reported to Dept: 1999-02-16

CID: 312

Water Affected: Not reported

Spill Source: Unknown

Spill Notifier: Fire Department

Cleanup Ceased: 1999-05-21

Cleanup Meets Std: True

Last Inspection: 1999-03-10

Recommended Penalty: False

UST Trust: False

Remediation Phase: 0

Date Entered In Computer: 1999-02-16

Spill Record Last Update: 2009-04-28

Spiller Name: Not reported

Spiller Company: UNK

Spiller Address: Not reported

Spiller Company: 999

Contact Name: Not reported

DEC Memo: "Prior to Sept, 2004 data translation this spill Lead_DEC Field was

BLAIN Blain onsite-- PID readings peaked at 450 in one of the drains
in the basement of 225 2nd St. Tracked back to the sewer system.

Unable to locate source. 2/17/99 Blain hired EPS to install a fan
over the manhole in the alley in back of the house. That alley is
known as Frear St. Blain contacted Troy FD to let them know of the
street blockage by DEC fan. 2/18-3/4 Readings from fan were
inconsistent, ranging from 0 to 6ppm on PID. 3/10 Pulled fan-- no
odors - conversations with residents. 3/11. Notified FD and DPW that
DEC activity complete. 4/5/99 Nadine Jones, 249 2nd St., 274-5704, who
had called earlier in the spill, asked for a site inspection to see
if there were impacts on her residence. Blain checked 4/5, no odors,

- Continued on next page -

Site Detail Report

Target Property: 244-246 FIRST STREET
TROY, NY 12180

JOB: NA

NY Spills

EDR ID: S103828239 **DIST/DIR:** 0.091 NNE **ELEVATION:** 31 **MAP ID:** D13

NAME: FREAR ALLEY 2ND ST

Rev: 10/31/2017

ADDRESS: 225 2ND ST FREAR ALLEY
TROY, NY
RENSSELAER

ID/Status: 1999-05-21

ID/Status: 9813902

ID/Status: 164949

SOURCE: NY Department of Environmental Conservation

no readings in house or basement. Likely that her complaints were
unrelated to spill. 5/21/99 ISR to Allan. TO C.O. 5/24/99. "

Remarks: "CROSS STREETS OF ADAMS & JEFFERSON / 1ST & 2ND REQ A RESPONDER -
TROY FIRE DEPT ON SCENE"

All Materials:

Site ID: 164949

Operable Unit ID: 1074630

Operable Unit: 01

Material ID: 310613

Material Code: 0064A

Material Name: unknown material

Case No.: Not reported

Material FA: Other

Quantity: .00

Units: G

Recovered: .00

Oxygenate: Not reported

Site Detail Report

Target Property: 244-246 FIRST STREET
TROY, NY 12180

JOB: NA

NY Spills

EDR ID: S104789956 **DIST/DIR:** 0.103 NNE **ELEVATION:** 31 **MAP ID:** D15

NAME: PATRICELLI'S DELI 2ND ST

Rev: 10/31/2017

ADDRESS: 219 2ND ST
TROY, NY
RENSSELAER

ID/Status: 2003-04-21
ID/Status: 0007486
ID/Status: 161261

SOURCE: NY Department of Environmental Conservation

SPILLS:

Facility ID: 0007486

Facility Type: ER

Spill Number: 0007486

DER Facility ID: 136155

Site ID: 161261

DEC Region: 4

Closed Date: 2003-04-21

Spill Cause: Unknown

Spill Class: B3

SWIS: 4217

Spill Date: 2000-09-26

Investigator: WEBLAIN

Referred To: Not reported

Reported to Dept: 2000-09-26

CID: 211

Water Affected: Not reported

Spill Source: Commercial/Industrial

Spill Notifier: Other

Cleanup Ceased: Not reported

Cleanup Meets Std: True

Last Inspection: 2000-09-27

Recommended Penalty: False

UST Trust: False

Remediation Phase: 0

Date Entered In Computer: 2000-09-26

Spill Record Last Update: 2010-01-19

Spiller Name: TOM PARISEAU

Spiller Company: PATRICELLI'S DELI

Spiller Address: 219 2ND ST

Spiller Company: 001

Contact Name: PAUL MISIASZEK

DEC Memo: "Prior to Sept, 2004 data translation this spill Lead_DEC Field was

BLAIN 9/27/00 Blain onsite. Minor spill problem. Sample taken, report to follow. reported as 0003918 also- no info there. 4/21/03 Got report. The report indicates that the original had an appendix with sampling results and disposal receipts, but that Appendix is no longer extant. Report indicates that excavation continued until 1ppm. on PID. 6/03 Got sampling results. closed no folder "

Remarks: "CALLER ON SITE DOING TANK PULL AND DISCOVERED CONTAMINATED SOIL"

All TTF:

Facility ID: 0007486

Spill Number: 0007486

Spill Tank Test: 1525905

- Continued on next page -

Site Detail Report

Target Property: 244-246 FIRST STREET
TROY, NY 12180

JOB: NA

NY Spills

EDR ID: S104789956 **DIST/DIR:** 0.103 NNE **ELEVATION:** 31 **MAP ID:** D15

NAME: PATRICELLI'S DELI 2ND ST

Rev: 10/31/2017

ADDRESS: 219 2ND ST

ID/Status: 2003-04-21

TROY, NY

ID/Status: 0007486

RENSSELAER

ID/Status: 161261

SOURCE: NY Department of Environmental Conservation

Site ID: 161261

Tank Number: Not reported

Tank Size: 0

Material: 0001

EPA UST: Not reported

UST: Not reported

Cause: Not reported

Source: Not reported

Test Method: 00

Test Method 2: Unknown

Leak Rate: .00

Gross Fail: Not reported

Modified By: Spills

Last Modified Date: Not reported

All Materials:

Site ID: 161261

Operable Unit ID: 828298

Operable Unit: 01

Material ID: 545026

Material Code: 0001A

Material Name: #2 fuel oil

Case No.: Not reported

Material FA: Petroleum

Quantity: .00

Units: G

Recovered: .00

Oxygenate: Not reported

Site Detail Report

Target Property: 244-246 FIRST STREET
TROY, NY 12180

JOB: NA

NY Spills

EDR ID: S104654176 **DIST/DIR:** 0.103 NNE **ELEVATION:** 31 **MAP ID:** D16

NAME: PATRICELLI DELI, LAUNDRY 2ND ST

Rev: 10/31/2017

ADDRESS: 219-221 2ND ST
TROY, NY
RENSSELAER

ID/Status: 2001-03-28
ID/Status: 0003918
ID/Status: 121797

SOURCE: NY Department of Environmental Conservation

SPILLS:

Facility ID: 0003918

Facility Type: ER

Spill Number: 0003918

DER Facility ID: 105710

Site ID: 121797

DEC Region: 4

Closed Date: 2001-03-28

Spill Cause: Unknown

Spill Class: B3

SWIS: 4217

Spill Date: 2000-06-29

Investigator: WEBLAIN

Referred To: Not reported

Reported to Dept: 2000-06-30

CID: 390

Water Affected: Not reported

Spill Source: Unknown

Spill Notifier: Other

Cleanup Ceased: Not reported

Cleanup Meets Std: True

Last Inspection: Not reported

Recommended Penalty: False

UST Trust: False

Remediation Phase: 0

Date Entered In Computer: 2000-06-30

Spill Record Last Update: 2001-03-28

Spiller Name: UNKNOWN

Spiller Company: UNKNOWN LAUNDRYMAT/DELI (PATRICELLI)

Spiller Address: UNKNOWN 219/221 2ND ST

Spiller Company: 999

Contact Name: TOM PARISEAU

DEC Memo: "Prior to Sept, 2004 data translation this spill Lead_DEC Field was

BLAIN SITE IS CURRENTLY PATRICELLI'S DELI 219 2ND St 270-8114 &

LAUNDRAMAT. SEE 0007486. Close this spill "

Remarks: "unk material discovered - poss from the dry cleaners that used to be
there - unsure though"

All Materials:

Site ID: 121797

Operable Unit ID: 825138

Operable Unit: 01

Material ID: 560498

Material Code: 0064A

Material Name: unknown material

- Continued on next page -

Site Detail Report

Target Property: 244-246 FIRST STREET
TROY, NY 12180

JOB: NA

NY Spills

EDR ID:	S104654176	DIST/DIR:	0.103 NNE	ELEVATION:	31	MAP ID:	D16
----------------	------------	------------------	-----------	-------------------	----	----------------	-----

NAME: PATRICELLI DELI, LAUNDRY 2ND ST

Rev: 10/31/2017

ADDRESS: 219-221 2ND ST
TROY, NY
RENSSELAER

ID/Status: 2001-03-28
ID/Status: 0003918
ID/Status: 121797

SOURCE: NY Department of Environmental Conservation

Case No.: Not reported
Material FA: Other
Quantity: .00
Units: G
Recovered: .00
Oxygenate: Not reported

Site Detail Report

Target Property: 244-246 FIRST STREET
TROY, NY 12180

JOB: NA

NY Spills

EDR ID: S104653626 **DIST/DIR:** 0.106 NNW **ELEVATION:** 29 **MAP ID:** E17

NAME: REO WELDING DRUMS ADAMS ST @ 1ST ST

Rev: 10/31/2017

ADDRESS: 196 1ST ST @ ADAMS ST
TROY, NY
RENSSELAER

ID/Status: 2000-07-21
ID/Status: 0003139
ID/Status: 169934

SOURCE: NY Department of Environmental Conservation

SPILLS:

Facility ID: 0003139

Facility Type: ER

Spill Number: 0003139

DER Facility ID: 142984

Site ID: 169934

DEC Region: 4

Closed Date: 2000-07-21

Spill Cause: Abandoned Drums

Spill Class: B3

SWIS: 4217

Spill Date: 2000-06-13

Investigator: WEBLAIN

Referred To: Not reported

Reported to Dept: 2000-06-13

CID: 211

Water Affected: Not reported

Spill Source: Commercial/Industrial

Spill Notifier: Fire Department

Cleanup Ceased: Not reported

Cleanup Meets Std: True

Last Inspection: 2000-07-21

Recommended Penalty: False

UST Trust: False

Remediation Phase: 0

Date Entered In Computer: 2000-06-13

Spill Record Last Update: 2014-02-20

Spiller Name: SAME

Spiller Company: JOSH GAITO, REO WELDING DRUMS

Spiller Address: 196 1ST ST

Spiller Company: 999

Contact Name: TROY FIRE

DEC Memo: "Prior to Sept, 2004 data translation this spill Lead_DEC Field was
BLAIN 6/21/00 Blain onsite. Observed two drums. Followup revealed
that the drums contained demolition debris, ok for trash. Letter sent
to bldg. owners. 2/19/14 - FOIL 14/006, Edoc CD w/9707934"

Remarks: "2 abandoned 55 gal drums of paint thinner found at above location -
caller was in contact with company who stated they paid a firm to
remove them"

All Materials:

Site ID: 169934

Operable Unit ID: 824632

Operable Unit: 01

Material ID: 551468

- Continued on next page -

Site Detail Report

Target Property: 244-246 FIRST STREET
TROY, NY 12180

JOB: NA

NY Spills

EDR ID: S104653626 **DIST/DIR:** 0.106 NNW **ELEVATION:** 29 **MAP ID:** E17

NAME: REO WELDING DRUMS ADAMS ST @ 1ST ST

Rev: 10/31/2017

ADDRESS: 196 1ST ST @ ADAMS ST
TROY, NY
RENSSELAER

ID/Status: 2000-07-21
ID/Status: 0003139
ID/Status: 169934

SOURCE: NY Department of Environmental Conservation

Material Code: 0065A
Material Name: unknown non-petro/non-haz material
Case No.: Not reported
Material FA: Other
Quantity: 200.00
Units: L
Recovered: 200.00
Oxygenate: Not reported

Site Detail Report

Target Property: 244-246 FIRST STREET
TROY, NY 12180

JOB: NA

NY Spills

EDR ID: S102158402	DIST/DIR: 0.110 ENE	ELEVATION: 28	MAP ID: F18
---------------------------	----------------------------	----------------------	--------------------

NAME: CAPRARAS BODY SHOP 3RD ST ADDRESS: 266 3RD ST TROY, NY RENSSELAER SOURCE: NY Department of Environmental Conservation	Rev: 10/31/2017 ID/Status: 1994-06-13 ID/Status: 9401951 ID/Status: 63952
--	---

SPILLS:

Facility ID: 9401951
 Facility Type: ER
 Spill Number: 9401951
 DER Facility ID: 61694
 Site ID: 63952
 DEC Region: 4
 Closed Date: 1994-06-13
 Spill Cause: Human Error
 Spill Class: C4
 SWIS: 4217
 Spill Date: 1994-05-10
 Investigator: WEBLAIN
 Referred To: Not reported
 Reported to Dept: 1994-05-10
 CID: Not reported
 Water Affected: Not reported
 Spill Source: Commercial/Industrial
 Spill Notifier: Responsible Party
 Cleanup Ceased: 1994-05-10
 Cleanup Meets Std: True
 Last Inspection: Not reported
 Recommended Penalty: False
 UST Trust: False
 Remediation Phase: 0
 Date Entered In Computer: 1994-06-13
 Spill Record Last Update: 2017-10-25
 Spiller Name: Not reported
 Spiller Company: CAPRARAS BODY SHOP
 Spiller Address: 266 THIRD (THIRD) ST
 Spiller Company: 001
 Contact Name: Not reported
 DEC Memo: "Prior to Sept, 2004 data translation this spill Lead_DEC Field was
 BLAIN "
 Remarks: "RUNNING CAR OVERHEATED & SPILLED TO STORM DRAIN. NO DEC RESPONSE,
 COMBINED STORM & SANITARY SEWERS IN THAT AREA."

All Materials:

Site ID: 63952
 Operable Unit ID: 995630
 Operable Unit: 01
 Material ID: 558766
 Material Code: 0043A
 Material Name: antifreeze
 Case No.: Not reported

- Continued on next page -

Site Detail Report

Target Property: 244-246 FIRST STREET
TROY, NY 12180

JOB: NA

NY Spills

EDR ID:	S102158402	DIST/DIR:	0.110 ENE	ELEVATION:	28	MAP ID:	F18
----------------	------------	------------------	-----------	-------------------	----	----------------	-----

NAME: CAPRARAS BODY SHOP 3RD ST

Rev: 10/31/2017

ADDRESS: 266 3RD ST

ID/Status: 1994-06-13

TROY, NY

ID/Status: 9401951

RENSSELAER

ID/Status: 63952

SOURCE: NY Department of Environmental Conservation

Material FA: Other

Quantity: 2.00

Units: G

Recovered: .00

Oxygenate: Not reported

Site Detail Report

Target Property: 244-246 FIRST STREET
TROY, NY 12180

JOB: NA

NY Spills

EDR ID: S102665625 **DIST/DIR:** 0.112 North **ELEVATION:** 30 **MAP ID:** E20

NAME: PUSATERE WAREHOUSE AMMONIA 1ST ST @ ADAMS ST **Rev:** 10/31/2017
ADDRESS: 199 1ST ST @ ADAMS ST ID/Status: 1998-10-26
TROY, NY ID/Status: 9707934
RENSSELAER ID/Status: 138801
SOURCE: NY Department of Environmental Conservation

SPILLS:

Facility ID: 9707934
Facility Type: ER
Spill Number: 9707934
DER Facility ID: 118669
Site ID: 138801
DEC Region: 4
Closed Date: 1998-10-26
Spill Cause: Other
Spill Class: B3
SWIS: 4217
Spill Date: 1997-10-06
Investigator: WEBLAIN
Referred To: Not reported
Reported to Dept: 1997-10-06
CID: 297
Water Affected: Not reported
Spill Source: Commercial/Industrial
Spill Notifier: Fire Department
Cleanup Ceased: Not reported
Cleanup Meets Std: True
Last Inspection: Not reported
Recommended Penalty: False
UST Trust: False
Remediation Phase: 0
Date Entered In Computer: 1997-10-06
Spill Record Last Update: 2014-02-20
Spiller Name: Not reported
Spiller Company: UNKNOWN [VALLEY WAREHOUSE] PUSATERE
Spiller Address: [21 ADAMS ST]
Spiller Company: 999
Contact Name: CHIEF LEROY
DEC Memo: "Prior to Sept, 2004 data translation this spill Lead_DEC Field was
BLAIN See rpt (edoc). 2/19/14 - FOIL 14/006, Edoc CD w/0003139"
Remarks: "TROY FD ON SCENE OF A WALL COLLAPSE CAUSING A AMONIA LINE TO RUPTURE
- FD WOULD LIKE A RESPONSE. AIR RELEASE. NO DEC RESPONSE."

All Materials:

Site ID: 138801
Operable Unit ID: 1054439
Operable Unit: 01
Material ID: 329920
Material Code: 0025A
Material Name: ammonia
Case No.: 07664417

- Continued on next page -

Site Detail Report

Target Property: 244-246 FIRST STREET
TROY, NY 12180

JOB: NA

NY Spills

EDR ID:	S102665625	DIST/DIR:	0.112 North	ELEVATION:	30	MAP ID:	E20
----------------	------------	------------------	-------------	-------------------	----	----------------	-----

NAME:	PUSATERE WAREHOUSE AMMONIA 1ST ST @ ADAMS ST	Rev:	10/31/2017
ADDRESS:	199 1ST ST @ ADAMS ST	ID/Status:	1998-10-26
	TROY, NY	ID/Status:	9707934
	RENSSELAER	ID/Status:	138801
SOURCE:	NY Department of Environmental Conservation		

Material FA: Hazardous Material
Quantity: .00
Units: G
Recovered: .00
Oxygenate: Not reported

Site Detail Report

Target Property: 244-246 FIRST STREET
TROY, NY 12180

JOB: NA

NY Spills

EDR ID: S103272010 **DIST/DIR:** 0.116 NNE **ELEVATION:** 31 **MAP ID:** D21

NAME: ADAMS & 2ND ST TRUCK

Rev: 10/31/2017

ADDRESS: ADAMS & 2ND ST
TROY, NY
RENSSELAER

ID/Status: 1990-06-06
ID/Status: 9002314
ID/Status: 220494

SOURCE: NY Department of Environmental Conservation

SPILLS:

Facility ID: 9002314

Facility Type: ER

Spill Number: 9002314

DER Facility ID: 182376

Site ID: 220494

DEC Region: 4

Closed Date: 1990-06-06

Spill Cause: Unknown

Spill Class: C5

SWIS: 4217

Spill Date: 1990-05-30

Investigator: WEBLAIN

Referred To: Not reported

Reported to Dept: 1990-05-30

CID: Not reported

Water Affected: SEWER

Spill Source: Commercial Vehicle

Spill Notifier: Fire Department

Cleanup Ceased: 1990-05-30

Cleanup Meets Std: True

Last Inspection: Not reported

Recommended Penalty: False

UST Trust: False

Remediation Phase: 0

Date Entered In Computer: 1990-06-06

Spill Record Last Update: 1998-05-15

Spiller Name: Not reported

Spiller Company: TRUCK

Spiller Address: Not reported

Spiller Company: 999

Contact Name: Not reported

DEC Memo: "Prior to Sept, 2004 data translation this spill Lead_DEC Field was
BLAIN "

Remarks: "UNKNOWN SPILL CLEANED W/UNKNOWN METHODS. 6/5-BLAIN TELECON W/CHF.
PASCUCCI-HEAVY RAIN WASHED SPILLAGE FROM SADDLE TANK ON TRUCK,
CLEAN-UP IMPOSSIBLE."

All Materials:

Site ID: 220494

Operable Unit ID: 942173

Operable Unit: 01

Material ID: 437057

Material Code: 0008

Material Name: diesel

- Continued on next page -

Site Detail Report

Target Property: 244-246 FIRST STREET
TROY, NY 12180

JOB: NA

NY Spills

EDR ID:	S103272010	DIST/DIR:	0.116 NNE	ELEVATION:	31	MAP ID:	D21
----------------	------------	------------------	-----------	-------------------	----	----------------	-----

NAME: ADAMS & 2ND ST TRUCK

Rev: 10/31/2017

ADDRESS: ADAMS & 2ND ST
TROY, NY
RENSSELAER

ID/Status: 1990-06-06
ID/Status: 9002314
ID/Status: 220494

SOURCE: NY Department of Environmental Conservation

Case No.: Not reported
Material FA: Petroleum
Quantity: 75.00
Units: G
Recovered: .00
Oxygenate: Not reported

Site Detail Report

Target Property: 244-246 FIRST STREET
TROY, NY 12180

JOB: NA

RCRA NonGen / NLR

EDR ID: 1001223839 **DIST/DIR:** 0.068 ENE **ELEVATION:** 27 **MAP ID:** C10

NAME: KENNEDYS GARAGE

Rev: 09/13/2017

ADDRESS: 271 3RD ST
TROY, NY 12180
RENSSELAER

ID/Status: NYR000050559

SOURCE: US Environmental Protection Agency

RCRA NonGen / NLR:

Date form received by agency: 01/01/2007

Facility name: KENNEDYS GARAGE

Facility address: 271 3RD ST
TROY, NY 12180

EPA ID: NYR000050559

Mailing address: 3RD ST
TROY, NY 12180

Contact: PETER ST GERMAIN

Contact address: 3RD ST
TROY, NY 12180

Contact country: US

Contact telephone: 518-272-3881

Contact email: Not reported

EPA Region: 02

Classification: Non-Generator

Description: Handler: Non-Generators do not presently generate hazardous waste

Owner/Operator Summary:

Owner/operator name: PETER ST GERMAIN

Owner/operator address: 271 3RD ST
TROY, NY 12180

Owner/operator country: US

Owner/operator telephone: 518-272-3881

Owner/operator email: Not reported

Owner/operator fax: Not reported

Owner/operator extension: Not reported

Legal status: Private

Owner/Operator Type: Owner

Owner/Op start date: Not reported

Owner/Op end date: Not reported

Owner/operator name: PETER ST GERMAIN

Owner/operator address: 271 3RD ST
TROY, NY 12180

Owner/operator country: US

Owner/operator telephone: 518-272-3881

Owner/operator email: Not reported

Owner/operator fax: Not reported

Owner/operator extension: Not reported

Legal status: Private

Owner/Operator Type: Operator

Owner/Op start date: Not reported

Owner/Op end date: Not reported

- Continued on next page -

Site Detail Report

Target Property: 244-246 FIRST STREET
TROY, NY 12180

JOB: NA

RCRA NonGen / NLR

EDR ID: 1001223839 **DIST/DIR:** 0.068 ENE **ELEVATION:** 27 **MAP ID:** C10

NAME: KENNEDYS GARAGE

Rev: 09/13/2017

ADDRESS: 271 3RD ST
TROY, NY 12180
RENSSELAER

ID/Status: NYR000050559

SOURCE: US Environmental Protection Agency

Handler Activities Summary:

U.S. importer of hazardous waste: No
Mixed waste (haz. and radioactive): No
Recycler of hazardous waste: No
Transporter of hazardous waste: No
Treater, storer or disposer of HW: No
Underground injection activity: No
On-site burner exemption: No
Furnace exemption: No
Used oil fuel burner: No
Used oil processor: No
User oil refiner: No
Used oil fuel marketer to burner: No
Used oil Specification marketer: No
Used oil transfer facility: No
Used oil transporter: No

Historical Generators:

Date form received by agency: 01/01/2006
Site name: KENNEDYS GARAGE
Classification: Not a generator, verified

Date form received by agency: 02/12/1998
Site name: KENNEDYS GARAGE
Classification: Small Quantity Generator

. Waste code: D000
. Waste name: Not Defined

. Waste code: D001
. Waste name: IGNITABLE WASTE

. Waste code: D018
. Waste name: BENZENE

Violation Status: No violations found

Site Detail Report

Target Property: 244-246 FIRST STREET
TROY, NY 12180

JOB: NA

RCRA NonGen / NLR

EDR ID: 1000261975 **DIST/DIR:** 0.099 NNE **ELEVATION:** 31 **MAP ID:** D14

NAME: PARIS CLEANERS LAUNDERERS

Rev: 09/13/2017

ADDRESS: 221 2ND ST
TROY, NY 12180
RENSSELAER

ID/Status: NYD077220770

SOURCE: US Environmental Protection Agency

RCRA NonGen / NLR:

Date form received by agency: 01/01/2007

Facility name: PARIS CLEANERS LAUNDERERS

Facility address: 221 2ND ST

TROY, NY 12180-4635

EPA ID: NYD077220770

Mailing address: 2ND ST

TROY, NY 12180

Contact: Not reported

Contact address: 2ND ST

TROY, NY 12180

Contact country: US

Contact telephone: Not reported

Contact email: Not reported

EPA Region: 02

Classification: Non-Generator

Description: Handler: Non-Generators do not presently generate hazardous waste

Owner/Operator Summary:

Owner/operator name: LOUIS KAWKA

Owner/operator address: NOT REQUIRED

NOT REQUIRED, WY 99999

Owner/operator country: US

Owner/operator telephone: 212-555-1212

Owner/operator email: Not reported

Owner/operator fax: Not reported

Owner/operator extension: Not reported

Legal status: Private

Owner/Operator Type: Operator

Owner/Op start date: Not reported

Owner/Op end date: Not reported

Owner/operator name: LOUIS KAWKA

Owner/operator address: NOT REQUIRED

NOT REQUIRED, WY 99999

Owner/operator country: US

Owner/operator telephone: 212-555-1212

Owner/operator email: Not reported

Owner/operator fax: Not reported

Owner/operator extension: Not reported

Legal status: Private

Owner/Operator Type: Owner

Owner/Op start date: Not reported

Owner/Op end date: Not reported

- Continued on next page -

Site Detail Report

Target Property: 244-246 FIRST STREET
TROY, NY 12180

JOB: NA

RCRA NonGen / NLR

EDR ID: 1000261975 **DIST/DIR:** 0.099 NNE **ELEVATION:** 31 **MAP ID:** D14

NAME: PARIS CLEANERS LAUNDERERS
ADDRESS: 221 2ND ST
TROY, NY 12180
RENSSELAER
SOURCE: US Environmental Protection Agency

Rev: 09/13/2017
ID/Status: NYD077220770

Handler Activities Summary:

U.S. importer of hazardous waste: No
Mixed waste (haz. and radioactive): No
Recycler of hazardous waste: No
Transporter of hazardous waste: No
Treater, storer or disposer of HW: No
Underground injection activity: No
On-site burner exemption: No
Furnace exemption: No
Used oil fuel burner: No
Used oil processor: No
User oil refiner: No
Used oil fuel marketer to burner: No
Used oil Specification marketer: No
Used oil transfer facility: No
Used oil transporter: No

Historical Generators:

Date form received by agency: 01/01/2006
Site name: PARIS CLEANERS LAUNDERERS
Classification: Not a generator, verified

Date form received by agency: 07/08/1999
Site name: PARIS CLEANERS LAUNDERERS
Classification: Not a generator, verified

Date form received by agency: 04/22/1986
Site name: PARIS CLEANERS LAUNDERERS
Classification: Large Quantity Generator

- . Waste code: D001
- . Waste name: IGNITABLE WASTE
- . Waste code: F002
- . Waste name: THE FOLLOWING SPENT HALOGENATED SOLVENTS: TETRACHLOROETHYLENE, METHYLENE CHLORIDE, TRICHLOROETHYLENE, 1,1,1-TRICHLOROETHANE, CHLOROBENZENE, 1,1,2-TRICHLORO-1,2,2-TRIFLUOROETHANE, ORTHO-DICHLOROBENZENE, TRICHLOROFLUOROMETHANE, AND 1,1,2, TRICHLOROETHANE; ALL SPENT SOLVENT MIXTURES/BLENDS CONTAINING, BEFORE USE, A TOTAL OF TEN PERCENT OR MORE (BY VOLUME) OF ONE OR MORE OF THE ABOVE HALOGENATED SOLVENTS OR THOSE SOLVENTS LISTED IN F001, F004, AND F005; AND STILL BOTTOMS FROM THE RECOVERY OF THESE SPENT SOLVENTS AND SPENT SOLVENT MIXTURES.

- Continued on next page -

Site Detail Report

Target Property: 244-246 FIRST STREET
TROY, NY 12180

JOB: NA

RCRA NonGen / NLR

EDR ID: 1000261975 **DIST/DIR:** 0.099 NNE **ELEVATION:** 31 **MAP ID:** D14

NAME: PARIS CLEANERS LAUNDERERS

Rev: 09/13/2017

ADDRESS: 221 2ND ST
TROY, NY 12180
RENSSELAER

ID/Status: NYD077220770

SOURCE: US Environmental Protection Agency

Violation Status: No violations found

Site Detail Report

Target Property: 244-246 FIRST STREET
TROY, NY 12180

JOB: NA

RCRA NonGen / NLR

EDR ID: 1000912391 **DIST/DIR:** 0.230 ENE **ELEVATION:** 36 **MAP ID:** I31

NAME: XTRA MART 1429

Rev: 09/13/2017

ADDRESS: 95 HILL ST
TROY, NY 12180
RENSSELAER

ID/Status: NY0000663393

SOURCE: US Environmental Protection Agency

RCRA NonGen / NLR:

Date form received by agency: 01/01/2007

Facility name: XTRA MART 1429

Facility address: 95 HILL ST

TROY, NY 12180-4598

EPA ID: NY0000663393

Mailing address: HILL ST

TROY, NY 12180

Contact: Not reported

Contact address: HILL ST

TROY, NY 12180

Contact country: US

Contact telephone: Not reported

Contact email: Not reported

EPA Region: 02

Classification: Non-Generator

Description: Handler: Non-Generators do not presently generate hazardous waste

Owner/Operator Summary:

Owner/operator name: MID VALLEY OIL

Owner/operator address: PO BOX 4092

NEW WINDSOR, NY 12553

Owner/operator country: US

Owner/operator telephone: 914-561-4019

Owner/operator email: Not reported

Owner/operator fax: Not reported

Owner/operator extension: Not reported

Legal status: Private

Owner/Operator Type: Owner

Owner/Op start date: Not reported

Owner/Op end date: Not reported

Owner/operator name: MID VALLEY OIL

Owner/operator address: PO BOX 4092

NEW WINDSOR, NY 12553

Owner/operator country: US

Owner/operator telephone: 914-561-4019

Owner/operator email: Not reported

Owner/operator fax: Not reported

Owner/operator extension: Not reported

Legal status: Private

Owner/Operator Type: Operator

Owner/Op start date: Not reported

Owner/Op end date: Not reported

- Continued on next page -

Site Detail Report

Target Property: 244-246 FIRST STREET
TROY, NY 12180

JOB: NA

RCRA NonGen / NLR

EDR ID: 1000912391 **DIST/DIR:** 0.230 ENE **ELEVATION:** 36 **MAP ID:** I31

NAME: XTRA MART 1429

Rev: 09/13/2017

ADDRESS: 95 HILL ST
TROY, NY 12180
RENSSELAER

ID/Status: NY0000663393

SOURCE: US Environmental Protection Agency

Handler Activities Summary:

U.S. importer of hazardous waste: No
Mixed waste (haz. and radioactive): No
Recycler of hazardous waste: No
Transporter of hazardous waste: No
Treater, storer or disposer of HW: No
Underground injection activity: No
On-site burner exemption: No
Furnace exemption: No
Used oil fuel burner: No
Used oil processor: No
User oil refiner: No
Used oil fuel marketer to burner: No
Used oil Specification marketer: No
Used oil transfer facility: No
Used oil transporter: No

Historical Generators:

Date form received by agency: 01/01/2006
Site name: XTRA MART 1429
Classification: Not a generator, verified

Date form received by agency: 07/08/1999
Site name: XTRA MART 1429
Classification: Not a generator, verified

Date form received by agency: 09/02/1994
Site name: XTRA MART 1429
Classification: Large Quantity Generator

. Waste code: D000
. Waste name: Not Defined

. Waste code: D001
. Waste name: IGNITABLE WASTE

. Waste code: D018
. Waste name: BENZENE

Violation Status: No violations found

Site Detail Report

Target Property: 244-246 FIRST STREET
TROY, NY 12180

JOB: NA

RCRA NonGen / NLR

EDR ID: 1000554586 **DIST/DIR:** 0.249 ENE **ELEVATION:** 38 **MAP ID:** 36

NAME: RYCO PAINTING & MAINT INC

Rev: 09/13/2017

ADDRESS: FIFTH & HILL STS
TROY, NY 12181
RENSSELAER

ID/Status: NYD986970572

SOURCE: US Environmental Protection Agency

RCRA NonGen / NLR:

Date form received by agency: 01/01/2007

Facility name: RYCO PAINTING & MAINT INC

Facility address: FIFTH & HILL STS

TROY, NY 12181-0245

EPA ID: NYD986970572

Mailing address: PO BOX 245

TROY, NY 12181-0245

Contact: Not reported

Contact address: PO BOX 245

TROY, NY 12181-0245

Contact country: US

Contact telephone: Not reported

Contact email: Not reported

EPA Region: 02

Classification: Non-Generator

Description: Handler: Non-Generators do not presently generate hazardous waste

Owner/Operator Summary:

Owner/operator name: RYCO PAINTING & MAINT INC

Owner/operator address: PO BOX 245

TROY, NY 12181

Owner/operator country: US

Owner/operator telephone: 518-274-6879

Owner/operator email: Not reported

Owner/operator fax: Not reported

Owner/operator extension: Not reported

Legal status: Private

Owner/Operator Type: Operator

Owner/Op start date: Not reported

Owner/Op end date: Not reported

Owner/operator name: RYCO PAINTING & MAINT INC

Owner/operator address: PO BOX 245

TROY, NY 12181

Owner/operator country: US

Owner/operator telephone: 518-274-6879

Owner/operator email: Not reported

Owner/operator fax: Not reported

Owner/operator extension: Not reported

Legal status: Private

Owner/Operator Type: Owner

Owner/Op start date: Not reported

Owner/Op end date: Not reported

- Continued on next page -

Site Detail Report

Target Property: 244-246 FIRST STREET
TROY, NY 12180

JOB: NA

RCRA NonGen / NLR

EDR ID: 1000554586 **DIST/DIR:** 0.249 ENE **ELEVATION:** 38 **MAP ID:** 36

NAME: RYCO PAINTING & MAINT INC

Rev: 09/13/2017

ADDRESS: FIFTH & HILL STS
TROY, NY 12181
RENSSELAER

ID/Status: NYD986970572

SOURCE: US Environmental Protection Agency

Handler Activities Summary:

U.S. importer of hazardous waste: No
Mixed waste (haz. and radioactive): No
Recycler of hazardous waste: No
Transporter of hazardous waste: No
Treater, storer or disposer of HW: No
Underground injection activity: No
On-site burner exemption: No
Furnace exemption: No
Used oil fuel burner: No
Used oil processor: No
User oil refiner: No
Used oil fuel marketer to burner: No
Used oil Specification marketer: No
Used oil transfer facility: No
Used oil transporter: No

Historical Generators:

Date form received by agency: 01/01/2006
Site name: RYCO PAINTING & MAINT INC
Classification: Not a generator, verified

Date form received by agency: 07/08/1999
Site name: RYCO PAINTING & MAINT INC
Classification: Not a generator, verified

Date form received by agency: 02/14/1992
Site name: RYCO PAINTING & MAINT. INC
Classification: Large Quantity Generator

Date form received by agency: 09/24/1991
Site name: RYCO PAINTING & MAINT INC
Classification: Small Quantity Generator

- . Waste code: D008
- . Waste name: LEAD
- . Waste code: X003
- . Waste name: OTHER STATE REGULATED WASTES [i.e., DIESEL FUEL, GASOLINE AND HOME HEATING OIL]

Violation Status: No violations found

Site Detail Report

Target Property: 244-246 FIRST STREET
TROY, NY 12180

JOB: NA

RCRA NonGen / NLR

EDR ID: 1000398468 **DIST/DIR:** 0.250 SSW **ELEVATION:** 22 **MAP ID:** 37

NAME: UNITED BRAKE SYSTEMS INC

Rev: 09/13/2017

ADDRESS: 10 MONROE ST
TROY, NY 12180
RENSSELAER

ID/Status: NYD982180671

SOURCE: US Environmental Protection Agency

RCRA NonGen / NLR:

Date form received by agency: 01/01/2007

Facility name: UNITED BRAKE SYSTEMS INC

Facility address: 10 MONROE ST
TROY, NY 12180-5333

EPA ID: NYD982180671

Mailing address: MONROE ST
TROY, NY 12180

Contact: Not reported

Contact address: MONROE ST
TROY, NY 12180

Contact country: US

Contact telephone: Not reported

Contact email: Not reported

EPA Region: 02

Classification: Non-Generator

Description: Handler: Non-Generators do not presently generate hazardous waste

Owner/Operator Summary:

Owner/operator name: ECHLIN INC

Owner/operator address: NOT REQUIRED
NOT REQUIRED, WY 99999

Owner/operator country: US

Owner/operator telephone: 212-555-1212

Owner/operator email: Not reported

Owner/operator fax: Not reported

Owner/operator extension: Not reported

Legal status: Private

Owner/Operator Type: Operator

Owner/Op start date: Not reported

Owner/Op end date: Not reported

Owner/operator name: ECHLIN INC

Owner/operator address: NOT REQUIRED
NOT REQUIRED, WY 99999

Owner/operator country: US

Owner/operator telephone: 212-555-1212

Owner/operator email: Not reported

Owner/operator fax: Not reported

Owner/operator extension: Not reported

Legal status: Private

Owner/Operator Type: Owner

Owner/Op start date: Not reported

Owner/Op end date: Not reported

- Continued on next page -

Site Detail Report

Target Property: 244-246 FIRST STREET
TROY, NY 12180

JOB: NA

RCRA NonGen / NLR

EDR ID: 1000398468 **DIST/DIR:** 0.250 SSW **ELEVATION:** 22 **MAP ID:** 37

NAME: UNITED BRAKE SYSTEMS INC

Rev: 09/13/2017

ADDRESS: 10 MONROE ST
TROY, NY 12180
RENSSELAER

ID/Status: NYD982180671

SOURCE: US Environmental Protection Agency

Handler Activities Summary:

U.S. importer of hazardous waste: No
Mixed waste (haz. and radioactive): No
Recycler of hazardous waste: No
Transporter of hazardous waste: No
Treater, storer or disposer of HW: No
Underground injection activity: No
On-site burner exemption: No
Furnace exemption: No
Used oil fuel burner: No
Used oil processor: No
User oil refiner: No
Used oil fuel marketer to burner: No
Used oil Specification marketer: No
Used oil transfer facility: No
Used oil transporter: No

Historical Generators:

Date form received by agency: 01/01/2006
Site name: UNITED BRAKE SYSTEMS INC
Classification: Not a generator, verified

Date form received by agency: 07/08/1999
Site name: UNITED BRAKE SYSTEMS INC
Classification: Not a generator, verified

Date form received by agency: 04/27/1987
Site name: UNITED BRAKE SYSTEMS INC
Classification: Small Quantity Generator

. Waste code: D001
. Waste name: IGNITABLE WASTE

Violation Status: No violations found

Site Detail Report

Target Property: 244-246 FIRST STREET
TROY, NY 12180

JOB: NA

RCRA-CESQG

EDR ID: 1000353718 **DIST/DIR:** 0.110 ENE **ELEVATION:** 28 **MAP ID:** F19

NAME: CAPRARA'S AUTO BODY SHOP INC.

Rev: 09/13/2017

ADDRESS: 266 3RD ST
TROY, NY 12180
RENSSELAER

ID/Status: NYD051863710

SOURCE: US Environmental Protection Agency

RCRA-CESQG:

Date form received by agency: 01/01/2007

Facility name: CAPRARAS AUTO BODY SHOP INC

Facility address: 266 3RD ST

TROY, NY 12180

EPA ID: NYD051863710

Mailing address: 3RD ST

TROY, NY 12180

Contact: ROBERT CAPRARA

Contact address: 3RD ST

TROY, NY 12180

Contact country: US

Contact telephone: 518-274-5111

Contact email: Not reported

EPA Region: 02

Land type: Facility is not located on Indian land. Additional information is not known.

Classification: Conditionally Exempt Small Quantity Generator

Description: Handler: generates 100 kg or less of hazardous waste per calendar month, and accumulates 1000 kg or less of hazardous waste at any time; or generates 1 kg or less of acutely hazardous waste per calendar month, and accumulates at any time: 1 kg or less of acutely hazardous waste; or 100 kg or less of any residue or contaminated soil, waste or other debris resulting from the cleanup of a spill, into or on any land or water, of acutely hazardous waste; or generates 100 kg or less of any residue or contaminated soil, waste or other debris resulting from the cleanup of a spill, into or on any land or water, of acutely hazardous waste during any calendar month, and accumulates at any time: 1 kg or less of acutely hazardous waste; or 100 kg or less of any residue or contaminated soil, waste or other debris resulting from the cleanup of a spill, into or on any land or water, of acutely hazardous waste

Owner/Operator Summary:

Owner/operator name: ROBERT CAPRARA

Owner/operator address: NOT REQUIRED

NOT REQUIRED, WY 99999

Owner/operator country: US

Owner/operator telephone: 212-555-1212

Owner/operator email: Not reported

Owner/operator fax: Not reported

Owner/operator extension: Not reported

Legal status: Private

Owner/Operator Type: Owner

Owner/Op start date: Not reported

- Continued on next page -

Site Detail Report

Target Property: 244-246 FIRST STREET
TROY, NY 12180

JOB: NA

RCRA-CESQG

EDR ID: 1000353718 **DIST/DIR:** 0.110 ENE **ELEVATION:** 28 **MAP ID:** F19

NAME: CAPRARA'S AUTO BODY SHOP INC.

Rev: 09/13/2017

ADDRESS: 266 3RD ST
TROY, NY 12180
RENSSELAER

ID/Status: NYD051863710

SOURCE: US Environmental Protection Agency

Owner/Op end date: Not reported

Owner/operator name: ROBERT CAPRARA

Owner/operator address: NOT REQUIRED
NOT REQUIRED, WY 99999

Owner/operator country: US

Owner/operator telephone: 212-555-1212

Owner/operator email: Not reported

Owner/operator fax: Not reported

Owner/operator extension: Not reported

Legal status: Private

Owner/Operator Type: Operator

Owner/Op start date: Not reported

Owner/Op end date: Not reported

Handler Activities Summary:

U.S. importer of hazardous waste: No

Mixed waste (haz. and radioactive): No

Recycler of hazardous waste: No

Transporter of hazardous waste: No

Treater, storer or disposer of HW: No

Underground injection activity: No

On-site burner exemption: No

Furnace exemption: No

Used oil fuel burner: No

Used oil processor: No

User oil refiner: No

Used oil fuel marketer to burner: No

Used oil Specification marketer: No

Used oil transfer facility: No

Used oil transporter: No

Historical Generators:

Date form received by agency: 01/01/2006

Site name: CAPRARAS AUTO BODY SHOP INC

Classification: Conditionally Exempt Small Quantity Generator

Date form received by agency: 12/16/1986

Site name: CAPRARAS AUTO BODY SHOP INC

Classification: Small Quantity Generator

. Waste code: D000

. Waste name: Not Defined

- Continued on next page -

Site Detail Report

Target Property: 244-246 FIRST STREET
TROY, NY 12180

JOB: NA

RCRA-CESQG

EDR ID: 1000353718 DIST/DIR: 0.110 ENE ELEVATION: 28 MAP ID: F19

NAME: CAPRARA'S AUTO BODY SHOP INC.

Rev: 09/13/2017

ADDRESS: 266 3RD ST
TROY, NY 12180
RENSSELAER

ID/Status: NYD051863710

SOURCE: US Environmental Protection Agency

- . Waste code: D001
- . Waste name: IGNITABLE WASTE

- . Waste code: F003
- . Waste name: THE FOLLOWING SPENT NONHALOGENATED SOLVENTS: XYLENE, ACETONE, ETHYL ACETATE, ETHYL BENZENE, ETHYL ETHER, METHYL ISOBUTYL KETONE, N-BUTYL ALCOHOL, CYCLOHEXANONE, AND METHANOL; ALL SPENT SOLVENT MIXTURES/BLENDS CONTAINING, BEFORE USE, ONLY THE ABOVE SPENT NONHALOGENATED SOLVENTS; AND ALL SPENT SOLVENT MIXTURES/BLENDS CONTAINING, BEFORE USE, ONE OR MORE OF THE ABOVE NONHALOGENATED SOLVENTS, AND A TOTAL OF TEN PERCENT OR MORE (BY VOLUME) OF ONE OR MORE OF THOSE SOLVENTS LISTED IN F001, F002, F004, AND F005; AND STILL BOTTOMS FROM THE RECOVERY OF THESE SPENT SOLVENTS AND SPENT SOLVENT MIXTURES.

- . Waste code: F005
- . Waste name: THE FOLLOWING SPENT NONHALOGENATED SOLVENTS: TOLUENE, METHYL ETHYL KETONE, CARBON DISULFIDE, ISOBUTANOL, PYRIDINE, BENZENE, 2-ETHOXYETHANOL, AND 2-NITROPROPANE; ALL SPENT SOLVENT MIXTURES/BLENDS CONTAINING, BEFORE USE, A TOTAL OF TEN PERCENT OR MORE (BY VOLUME) OF ONE OR MORE OF THE ABOVE NONHALOGENATED SOLVENTS OR THOSE SOLVENTS LISTED IN F001, F002, OR F004; AND STILL BOTTOMS FROM THE RECOVERY OF THESE SPENT SOLVENTS AND SPENT SOLVENT MIXTURES.

Violation Status: No violations found

Evaluation Action Summary:

Evaluation date: 12/21/1990

Evaluation: COMPLIANCE EVALUATION INSPECTION ON-SITE

Area of violation: Not reported

Date achieved compliance: Not reported

Evaluation lead agency: State

Evaluation date: 05/05/1988

Evaluation: COMPLIANCE EVALUATION INSPECTION ON-SITE

Area of violation: Not reported

Date achieved compliance: Not reported

Evaluation lead agency: State

Site Detail Report

Target Property: 244-246 FIRST STREET
TROY, NY 12180

JOB: NA

RCRA-SQG

EDR ID: 1000384273 **DIST/DIR:** 0.199 West **ELEVATION:** **MAP ID:** 0

NAME: HUDSON RIVER PCBS

Rev: 09/13/2017

ADDRESS: NO STREET APPLICABLE
HUDSON RIVER, NY 12801
WASHINGTON

ID/Status: NYD980763841

SOURCE: US Environmental Protection Agency

RCRA-SQG:

Date form received by agency: 03/03/2014

Facility name: GE HUDSON RIVER SEDIMENT REMEDIATION PROCESSING AND TRANSPORTATION FACILITY

Facility address: 446 LOCK 8 WAY
HUDSON FALLS, NY 12839

EPA ID: NYD980763841

Mailing address: BROADWAY
BLDG 40
FORT EDWARD, NY 12828

Contact: JAY SNOW

Contact address: BROADWAY BLDG 40
FORT EDWARD, NY 12828

Contact country: US

Contact telephone: 518-746-5678

Contact email: JAY.SNOW@GE.COM

EPA Region: 02

Classification: Small Small Quantity Generator

Description: Handler: generates more than 100 and less than 1000 kg of hazardous waste during any calendar month and accumulates less than 6000 kg of hazardous waste at any time; or generates 100 kg or less of hazardous waste during any calendar month, and accumulates more than 1000 kg of hazardous waste at any time

Owner/Operator Summary:

Owner/operator name: GE HUDSON RIVER SEDIMENT REMEDIATION

Owner/operator address: BROADWAY
FORT EDWARD, NY 12828

Owner/operator country: US

Owner/operator telephone: Not reported

Owner/operator email: Not reported

Owner/operator fax: Not reported

Owner/operator extension: Not reported

Legal status: Private

Owner/Operator Type: Owner

Owner/Op start date: 04/23/2007

Owner/Op end date: Not reported

Owner/operator name: GE HUDSON RIVER SEDIMENT REMEDIATION

Owner/operator address: BROADWAY
FORT EDWARD, NY 12828

Owner/operator country: US

Owner/operator telephone: Not reported

Owner/operator email: Not reported

- Continued on next page -

Site Detail Report

Target Property: 244-246 FIRST STREET
TROY, NY 12180

JOB: NA

RCRA-SQG

EDR ID: 1000384273 **DIST/DIR:** 0.199 West **ELEVATION:** **MAP ID:** 0

NAME: HUDSON RIVER PCBS

Rev: 09/13/2017

ADDRESS: NO STREET APPLICABLE
HUDSON RIVER, NY 12801
WASHINGTON

ID/Status: NYD980763841

SOURCE: US Environmental Protection Agency

Owner/operator fax: Not reported
Owner/operator extension: Not reported
Legal status: Private
Owner/Operator Type: Operator
Owner/Op start date: 04/23/2007
Owner/Op end date: Not reported

Handler Activities Summary:

U.S. importer of hazardous waste: No
Mixed waste (haz. and radioactive): No
Recycler of hazardous waste: No
Transporter of hazardous waste: No
Treater, storer or disposer of HW: No
Underground injection activity: No
On-site burner exemption: No
Furnace exemption: No
Used oil fuel burner: No
Used oil processor: No
User oil refiner: No
Used oil fuel marketer to burner: No
Used oil Specification marketer: No
Used oil transfer facility: No
Used oil transporter: No

- . Waste code: D006
- . Waste name: CADMIUM
- . Waste code: D007
- . Waste name: CHROMIUM
- . Waste code: D008
- . Waste name: LEAD
- . Waste code: B007
- . Waste name: B007

Historical Generators:

Date form received by agency: 03/01/2012
Site name: GE HUDSON RIVER SEDIMENT REMEDIATION PROCESSING AND TRANSPORTATION
FACILITY
Classification: Large Quantity Generator

- . Waste code: B002
- . Waste name: B002

- Continued on next page -

Site Detail Report

Target Property: 244-246 FIRST STREET
TROY, NY 12180

JOB: NA

RCRA-SQG

EDR ID: 1000384273 **DIST/DIR:** 0.199 West **ELEVATION:** **MAP ID:** 0

NAME: HUDSON RIVER PCBS

Rev: 09/13/2017

ADDRESS: NO STREET APPLICABLE
HUDSON RIVER, NY 12801
WASHINGTON

ID/Status: NYD980763841

SOURCE: US Environmental Protection Agency

- . Waste code: B007
- . Waste name: B007

Date form received by agency: 03/03/2010

Site name: GE HUDSON RIVER SEDIMENT REMEDIATION PROCESSING AND TRANSPORTATION
FACILITY

Classification: Large Quantity Generator

- . Waste code: B007
- . Waste name: B007

Date form received by agency: 08/29/2008

Site name: HUDSON RIVER PCBS (ROGERS ISLAND) SUPERFUND USEPA

Classification: Large Quantity Generator

Date form received by agency: 01/01/2007

Site name: HUDSON RIVER PCBS (ROGERS ISLAND) USEPA

Classification: Not a generator, verified

Date form received by agency: 01/01/2006

Site name: HUDSON RIVER PCBS (ROGERS ISLAND) USEPA

Classification: Not a generator, verified

Date form received by agency: 01/01/2001

Site name: HUDSON RIVER PCBS (ROGERS ISLAND) USEPA

Classification: Large Quantity Generator

Violation Status: No violations found

Site Detail Report

Target Property: 244-246 FIRST STREET
TROY, NY 12180

JOB: NA

RCRA-SQG

EDR ID: 1000871571 **DIST/DIR:** 0.215 WSW **ELEVATION:** 4 **MAP ID:** 30

NAME: BRUNO MACHINERY CORP

Rev: 09/13/2017

ADDRESS: 1 MADISON ST
TROY, NY 12180
RENSSELAER

ID/Status: NY0000072579

SOURCE: US Environmental Protection Agency

RCRA-SQG:

Date form received by agency: 01/01/2007

Facility name: BRUNO MACHINERY CORP

Facility address: 1 MADISON ST

TROY, NY 12180-5145

EPA ID: NY0000072579

Mailing address: PO BOX 898

TROY, NY 12181-0898

Contact: Not reported

Contact address: PO BOX 898

TROY, NY 12181-0898

Contact country: US

Contact telephone: Not reported

Contact email: Not reported

EPA Region: 02

Land type: Facility is not located on Indian land. Additional information is not known.

Classification: Small Small Quantity Generator

Description: Handler: generates more than 100 and less than 1000 kg of hazardous waste during any calendar month and accumulates less than 6000 kg of hazardous waste at any time; or generates 100 kg or less of hazardous waste during any calendar month, and accumulates more than 1000 kg of hazardous waste at any time

Owner/Operator Summary:

Owner/operator name: PATRICK J BRUNO

Owner/operator address: 119 MCCORMACK RD

SLINGERLANDS, NY 12159

Owner/operator country: US

Owner/operator telephone: 518-271-0564

Owner/operator email: Not reported

Owner/operator fax: Not reported

Owner/operator extension: Not reported

Legal status: Private

Owner/Operator Type: Owner

Owner/Op start date: Not reported

Owner/Op end date: Not reported

Owner/operator name: PATRICK J BRUNO

Owner/operator address: 119 MCCORMACK RD

SLINGERLANDS, NY 12159

Owner/operator country: US

Owner/operator telephone: 518-271-0564

Owner/operator email: Not reported

Owner/operator fax: Not reported

- Continued on next page -

Site Detail Report

Target Property: 244-246 FIRST STREET
TROY, NY 12180

JOB: NA

RCRA-SQG

EDR ID: 1000871571 **DIST/DIR:** 0.215 WSW **ELEVATION:** 4 **MAP ID:** 30

NAME: BRUNO MACHINERY CORP

Rev: 09/13/2017

ADDRESS: 1 MADISON ST
TROY, NY 12180
RENSSELAER

ID/Status: NY0000072579

SOURCE: US Environmental Protection Agency

Owner/operator extension: Not reported
Legal status: Private
Owner/Operator Type: Operator
Owner/Op start date: Not reported
Owner/Op end date: Not reported

Handler Activities Summary:

U.S. importer of hazardous waste: No
Mixed waste (haz. and radioactive): No
Recycler of hazardous waste: No
Transporter of hazardous waste: No
Treater, storer or disposer of HW: No
Underground injection activity: No
On-site burner exemption: No
Furnace exemption: No
Used oil fuel burner: No
Used oil processor: No
Used oil refiner: No
Used oil fuel marketer to burner: No
Used oil Specification marketer: No
Used oil transfer facility: No
Used oil transporter: No

Historical Generators:

Date form received by agency: 01/01/2006
Site name: BRUNO MACHINERY CORP
Classification: Small Quantity Generator

Date form received by agency: 07/08/1999
Site name: BRUNO MACHINERY CORP
Classification: Not a generator, verified

Date form received by agency: 12/06/1993
Site name: BRUNO MACHINERY CORP
Classification: Small Quantity Generator

- . Waste code: D001
- . Waste name: IGNITABLE WASTE
- . Waste code: D018
- . Waste name: BENZENE
- . Waste code: D039
- . Waste name: TETRACHLOROETHYLENE

- Continued on next page -

Site Detail Report

Target Property: 244-246 FIRST STREET
TROY, NY 12180

JOB: NA

RCRA-SQG

EDR ID: 1000871571 **DIST/DIR:** 0.215 WSW **ELEVATION:** 4 **MAP ID:** 30

NAME: BRUNO MACHINERY CORP

Rev: 09/13/2017

ADDRESS: 1 MADISON ST
TROY, NY 12180
RENSSELAER

ID/Status: NY0000072579

SOURCE: US Environmental Protection Agency

Facility Has Received Notices of Violations:

Regulation violated: SR - 376.1(g)(1)(viii)

Area of violation: Generators - Pre-transport

Date violation determined: 06/15/2005

Date achieved compliance: 07/15/2005

Violation lead agency: State

Enforcement action: WRITTEN INFORMAL

Enforcement action date: 06/17/2005

Enf. disposition status: Not reported

Enf. disp. status date: Not reported

Enforcement lead agency: State

Proposed penalty amount: Not reported

Final penalty amount: Not reported

Paid penalty amount: Not reported

Regulation violated: SR - 372.2(b)(2)(i) & (ii)

Area of violation: Generators - Pre-transport

Date violation determined: 06/15/2005

Date achieved compliance: 07/15/2005

Violation lead agency: State

Enforcement action: WRITTEN INFORMAL

Enforcement action date: 06/17/2005

Enf. disposition status: Not reported

Enf. disp. status date: Not reported

Enforcement lead agency: State

Proposed penalty amount: Not reported

Final penalty amount: Not reported

Paid penalty amount: Not reported

Regulation violated: SR - 376.1(g)(1)(ii)

Area of violation: LDR - General

Date violation determined: 06/15/2005

Date achieved compliance: 07/15/2005

Violation lead agency: State

Enforcement action: WRITTEN INFORMAL

Enforcement action date: 06/17/2005

Enf. disposition status: Not reported

Enf. disp. status date: Not reported

Enforcement lead agency: State

Proposed penalty amount: Not reported

Final penalty amount: Not reported

Paid penalty amount: Not reported

Regulation violated: SR - 372.2(a)(8)(iii)

- Continued on next page -

Site Detail Report

Target Property: 244-246 FIRST STREET
TROY, NY 12180

JOB: NA

RCRA-SQG

EDR ID: 1000871571 **DIST/DIR:** 0.215 WSW **ELEVATION:** 4 **MAP ID:** 30

NAME: BRUNO MACHINERY CORP

Rev: 09/13/2017

ADDRESS: 1 MADISON ST
TROY, NY 12180
RENSSELAER

ID/Status: NY0000072579

SOURCE: US Environmental Protection Agency

Area of violation: Generators - General

Date violation determined: 06/15/2005

Date achieved compliance: 07/15/2005

Violation lead agency: State

Enforcement action: WRITTEN INFORMAL

Enforcement action date: 06/17/2005

Enf. disposition status: Not reported

Enf. disp. status date: Not reported

Enforcement lead agency: State

Proposed penalty amount: Not reported

Final penalty amount: Not reported

Paid penalty amount: Not reported

Evaluation Action Summary:

Evaluation date: 06/15/2005

Evaluation: COMPLIANCE EVALUATION INSPECTION ON-SITE

Area of violation: Generators - Pre-transport

Date achieved compliance: 07/15/2005

Evaluation lead agency: State

Evaluation date: 06/15/2005

Evaluation: COMPLIANCE EVALUATION INSPECTION ON-SITE

Area of violation: Generators - General

Date achieved compliance: 07/15/2005

Evaluation lead agency: State

Evaluation date: 06/15/2005

Evaluation: COMPLIANCE EVALUATION INSPECTION ON-SITE

Area of violation: LDR - General

Date achieved compliance: 07/15/2005

Evaluation lead agency: State

Evaluation date: 03/17/2005

Evaluation: COMPLIANCE EVALUATION INSPECTION ON-SITE

Area of violation: Not reported

Date achieved compliance: Not reported

Evaluation lead agency: EPA

Site Detail Report

Target Property: 244-246 FIRST STREET
TROY, NY 12180

JOB: NA

SEMS

EDR ID: 1000384273 **DIST/DIR:** 0.199 West **ELEVATION:** **MAP ID:** 0

NAME: HUDSON RIVER PCBS
ADDRESS: NO STREET APPLICABLE
HUDSON RIVER, NY 12801
WASHINGTON
SOURCE: US EPA

Rev: 07/11/2017
ID/Status: 0202229
ID/Status: NYD980763841

SEMS:

Site ID: 202229
EPA ID: NYD980763841
Federal Facility: N
NPL: Currently on the Final NPL
Non NPL Status: Not reported

Following information was gathered from the prior CERCLIS update completed in 10/2013: :

Site ID: 0202229
EPA ID: NYD980763841
Facility County: WASHINGTON
Short Name: HUDSON RIVER PCBS
Congressional District: 21
IFMS ID: 0284
SMSA Number: 2975
USGC Hydro Unit: 02020003
Federal Facility: Not a Federal Facility
DMNSN Number: 0.00000
Site Orphan Flag: N
RCRA ID: Not reported
USGS Quadrangle: Not reported
Site Init By Prog: Not reported
NFRAP Flag: Not reported
Parent ID: Not reported
RST Code: Not reported
EPA Region: 02
Classification: Waterways/Creeks/Rivers
Site Settings Code: SU
NPL Status: Currently on the Final NPL
DMNSN Unit Code: Not reported
RBRAC Code: Not reported
RResp Fed Agency Code: Not reported
Non NPL Status: Not reported
Non NPL Status Date: / /
Site Fips Code: 36115
CC Concurrence Date: / /
CC Concurrence FY: Not reported
Alias EPA ID: Not reported
Site FUDS Flag: Not reported

CERCLIS Site Contact Name(s):
Contact ID: 13002796.00000
Contact Name: JENNIFER LAPOMA
Contact Tel: (212) 637-4328

- Continued on next page -

Site Detail Report

Target Property: 244-246 FIRST STREET
TROY, NY 12180

JOB: NA

SEMS

EDR ID: 1000384273 **DIST/DIR:** 0.199 West **ELEVATION:** **MAP ID:** 0

NAME: HUDSON RIVER PCBS **Rev:** 07/11/2017
ADDRESS: NO STREET APPLICABLE ID/Status: 0202229
HUDSON RIVER, NY 12801 ID/Status: NYD980763841
WASHINGTON
SOURCE: US EPA

Contact Title: Remedial Project Manager (RPM)
Contact Email: Not reported

CERCLIS Site Alias Name(s):

Alias ID: 101

Alias Name: HUDSON RIVER PCBS

Alias Address: Not reported

WARREN, NY

Alias ID: 102

Alias Name: HUDSON RIVER PCBS

Alias Address: NO STREET APPLICABLE

NO CITY APPLICABLE, NY 12801

Alias ID: 103

Alias Name: HUDSON RIVER PCBS

Alias Address: NO STREET APPLICABLE

HUDSON RIVER, NY 12801

Alias Comments: Not reported

Site Description: The Hudson River PCBs Site includes a nearly 200 river-mile stretch of the Hudson River in eastern New York State from the Village of Hudson Falls to the Battery in New York City. The Hudson River has been designated an American Heritage River because of its important role in American history and culture. This federal Superfund Record of Decision (ROD) addresses the risks to people and ecological receptors associated with polychlorinated biphenyls (PCBs) in the in-place sediments of the Upper Hudson River. The Site is divided into the Upper Hudson River which is the length of river between Hudson Falls and the Federal Dam at Troy, New York and the Lower Hudson River which is the length of river between Federal Dam at Troy and the Battery. For purposes of this project, EPA further divided the Upper Hudson River area into three main sections known as River Section 1, River Section 2, and River Section 3. The Site also includes five Remnant Deposits, which are areas of PCB-contaminated sediment that became exposed after the river water level dropped following removal of the Fort Edward Dam in 1973. The Upper Hudson River portion of the Site extends from the Fenimore Bridge in Hudson Falls to the Federal Dam at Troy, a distance of just over 43 river miles. The Lower Hudson River extends from the Federal Dam to the southern tip of Manhattan at the Battery in New York City. The Mid-Hudson River, which is primarily a subset of the Lower Hudson River, extends from the Federal Dam at Troy to just south of Poughkeepsie. The predominant sources of PCB contamination to the Upper Hudson River were two capacitor manufacturing plants owned and operated by GE. The plants are located adjacent to or near the Hudson River in the Village of Hudson Falls and the Town of Fort Edward. Over a 30-year period, the plants discharged a substantial amount of PCBs into the river. At the GE Hudson Falls plant, leakage of non-aqueous phase PCB-bearing oils through bedrock to the river continues to be a source of PCB contamination. Regarding the former

- Continued on next page -

Site Detail Report

Target Property: 244-246 FIRST STREET
TROY, NY 12180

JOB: NA

SEMS

EDR ID: 1000384273	DIST/DIR: 0.199 West	ELEVATION:	MAP ID: 0
---------------------------	-----------------------------	-------------------	------------------

NAME: HUDSON RIVER PCBS
ADDRESS: NO STREET APPLICABLE
HUDSON RIVER, NY 12801
WASHINGTON

Rev: 07/11/2017
ID/Status: 0202229
ID/Status: NYD980763841

SOURCE: US EPA

outfall to the Hudson River from the GE Fort Edward plant, New York State Department of Environmental Conservation (NYSDEC) issued a Record of Decision in January 2000 that calls for the excavation of PCB-contaminated soil and sediment in this area of the Upper Hudson River shoreline in order to eliminate this source of PCBs to the river. EPA's analysis assumes a significantly reduced PCB loading to the river from these sources once the State's plans for remediation are implemented. PCBs, the chemicals of concern addressed in this decision document, have been classified by EPA as probable human carcinogens. They are also linked to other serious non- cancer adverse health effects based on observations in animals and emerging evidence in humans. Once discharged from the GE plants, the PCBs adhered to river sediment and accumulated downstream as they settled in impounded pools and other depositional areas. Historic fish and sediment data indicated PCBs were accumulating downstream of the old Fort Edward Dam as well as accumulating behind the dam. The removal of the dam in 1973 resulted in a remobilization and downstream distribution of PCBs that had accumulated behind the dam. Historically, the highest PCB sediment concentrations have been detected in the cohesive sediments within the Upper Hudson River. River scouring/ erosion and other mechanisms have mobilized PCB- contaminated sediments from the extensive cohesive deposits, redepositing them farther downstream all the way to the Battery. The preponderance of data indicates that burial of contaminated sediment by cleaner materials is not universally or uniformly occurring. Data also indicate that contaminated sediments in River Sections 1, 2 and 3 continue to serve as the major source of PCBs to the water column and the fish within the Upper Hudson River. During an approximate 30-year period ending in 1977, PCBs were used in capacitor manufacturing operations Hudson Falls and Fort Edward, New York facilities. PCB oils were discharged both directly and indirectly from these plants into the Hudson River. This included both non-permitted and permitted discharges. Even after permits were received in 1975, permit exceedances occurred. Estimates of the total quantity of PCBs discharged directly from the two plants into the river from the 1940s to 1977 are as high as 1,330,000 pounds (about 605,000 kg). Many of the PCBs discharged to the river adhered to sediments and accumulated with the sediments as they settled in the impounded pool behind the Fort Edward Dam, as well as other depositional areas farther downstream. Because of its deteriorating condition, the Fort Edward Dam was removed in 1973. Five areas of PCB-contaminated sediments were exposed due to the lowering of the river water level when the Fort Edward Dam was removed. These five areas are known as the Remnant Deposits. During subsequent floods, PCB-contaminated sediments from the Fort Edward Dam area were scoured and transported downstream. EPA notified the company that had the two plants of the remedy selected in the 1984 ROD and offered the company the opportunity to implement the selected remedy with respect to the Remnant Deposits and the Waterford drinking water supply evaluation. The company declined EPA's offer. NYSDEC, with funding provided by EPA, conducted the evaluation at the Waterford Water Works. In addition, NYSDEC

- Continued on next page -

Site Detail Report

Target Property: 244-246 FIRST STREET
TROY, NY 12180

JOB: NA

SEMS

EDR ID: 1000384273	DIST/DIR: 0.199 West	ELEVATION:	MAP ID: 0
---------------------------	-----------------------------	-------------------	------------------

NAME: HUDSON RIVER PCBS
ADDRESS: NO STREET APPLICABLE
HUDSON RIVER, NY 12801
WASHINGTON

Rev: 07/11/2017
ID/Status: 0202229
ID/Status: NYD980763841

SOURCE: US EPA

prepared a design for the in- place containment of the Remnant Deposits. This design was completed in 1988. In March 1989, the company offered to assume responsibility for the implementation of the in-place containment remedy for the Remnant Deposits. EPA issued a September 27, 1989 Administrative Order on Consent to the company which required the company to prepare a remedial design report for the construction of access roads to the Remnant Deposits and to submit a design for the in-place containment of the Remnant Deposits incorporating the NYSDEC-prepared design, plus any EPA-approved refinements to that design. EPA also issued a September 27, 1989 Administrative Order to the company requiring the company to construct and maintain the access roads to the Remnant Deposits. The company constructed the in-place containment of the Remnant Deposits under a 1990 Consent Decree with EPA. EPA will evaluate the need for further remedial action for the Remnant Deposits after completion of a 5-year review of the Remnant Deposit containment remedy, performed pursuant to CERCLA ?121(c). The company's manufacturing plants in Hudson Falls and Fort Edward are listed under the New York State Inactive Hazardous Waste Disposal Sites Remedial program. The company currently is conducting remedial activities near the Hudson Falls and Fort Edward plants pursuant to Orders on Consent with NYSDEC. The company has thus far declined to implement the January 2000 NYSDEC Record of Decision for the Fort Edward plant Outfall 004. The NYSDEC is conducting the remedial design for that ROD. As one of America's great rivers, the Hudson has played and will continue to play a major role in the history, culture, and economy of the area. The Hudson has been designated an American Heritage River because of its important role in American history and culture. Current and reasonably-anticipated future land use and surface water use are described below. Current land use includes a variety of residential, commercial and industrial activities. Use of the river and lands surrounding the river are projected to remain the same. At this time, no changes in future land use are known, nor are any new uses expected. The Site passes through 14 different counties as the river flows to its final discharge point in New York Harbor. Four counties (Albany, Washington, Rensselaer, and Saratoga) lie adjacent to the more highly contaminated portions (areas of proposed active remediation in River Sections 1, 2 and 3) of the Upper Hudson River between Troy (Federal Dam) and Hudson Falls. Within these four counties, forests and farmlands surround urban centers and historic villages. There are apple orchards and dairy farms, parks, nature preserves and gardens. In addition to the GE Hudson Falls and Fort Edward plants, the area is home to technology companies, oil service companies and food companies. Saratoga and Washington Counties have experienced population growth between 1990 and 1999 of 10.2 percent and 1.4 percent, respectively, while Rensselaer and Albany Counties have experienced population declines of 1.9 percent and 0.3 percent, respectively. Total population of these four counties, according to July 1999 estimates by the US Department of Commerce Bureau of the Census, is just under 700,000. Warren County, in which the City of Glens Falls is located, has a population of just over 60,000 and is just to the northwest of the Hudson River

- Continued on next page -

Site Detail Report

Target Property: 244-246 FIRST STREET
TROY, NY 12180

JOB: NA

SEMS

EDR ID: 1000384273 **DIST/DIR:** 0.199 West **ELEVATION:** **MAP ID:** 0

NAME: HUDSON RIVER PCBS **Rev:** 07/11/2017
ADDRESS: NO STREET APPLICABLE ID/Status: 0202229
HUDSON RIVER, NY 12801 ID/Status: NYD980763841
WASHINGTON
SOURCE: US EPA

PCBs Site. A Record of Decision (ROD) addressing operable unit 1 (OU 01) was completed in September 1984. A Record of Decision addressing OU 2 was completed in February 2002.

CERCLIS Assessment History:

Action Code: 001
Action: DISCOVERY
Date Started: / /
Date Completed: 07/01/83
Priority Level: Not reported
Operable Unit: SITEWIDE
Primary Responsibility: EPA Fund-Financed
Planning Status: Not reported
Urgency Indicator: Not reported
Action Anomaly: Not reported

Action Code: 001
Action: SITE INSPECTION
Date Started: 08/01/83
Date Completed: 09/01/83
Priority Level: Higher priority for further assessment
Operable Unit: SITEWIDE
Primary Responsibility: EPA Fund-Financed
Planning Status: Not reported
Urgency Indicator: Not reported
Action Anomaly: Not reported

Action Code: 001
Action: PRELIMINARY ASSESSMENT
Date Started: / /
Date Completed: 09/01/83
Priority Level: Low priority for further assessment
Operable Unit: SITEWIDE
Primary Responsibility: EPA Fund-Financed
Planning Status: Not reported
Urgency Indicator: Not reported
Action Anomaly: Not reported

Action Code: 001
Action: PROPOSAL TO NATIONAL PRIORITIES LIST
Date Started: / /

- Continued on next page -

Site Detail Report

Target Property: 244-246 FIRST STREET
TROY, NY 12180

JOB: NA

SEMS

EDR ID: 1000384273 **DIST/DIR:** 0.199 West **ELEVATION:** **MAP ID:** 0

NAME: HUDSON RIVER PCBS
ADDRESS: NO STREET APPLICABLE
HUDSON RIVER, NY 12801
WASHINGTON

Rev: 07/11/2017
ID/Status: 0202229
ID/Status: NYD980763841

SOURCE: US EPA

Date Completed: 09/08/83
Priority Level: Not reported
Operable Unit: SITEWIDE
Primary Responsibility: EPA Fund-Financed
Planning Status: Not reported
Urgency Indicator: Not reported
Action Anomaly: Not reported

Action Code: 001
Action: NATIONAL PRIORITIES LIST RESPONSIBLE PARTY SEARCH
Date Started: / /
Date Completed: 11/15/83
Priority Level: Search Complete, Viable PRPs
Operable Unit: SITEWIDE
Primary Responsibility: Federal Enforcement
Planning Status: Not reported
Urgency Indicator: Not reported
Action Anomaly: Not reported

Action Code: 001
Action: FINAL LISTING ON NATIONAL PRIORITIES LIST
Date Started: / /
Date Completed: 09/21/84
Priority Level: Not reported
Operable Unit: SITEWIDE
Primary Responsibility: EPA Fund-Financed
Planning Status: Not reported
Urgency Indicator: Not reported
Action Anomaly: Not reported

Action Code: 001
Action: COMBINED REMEDIAL INVESTIGATION/FEASIBILITY STUDY
Date Started: 03/30/84
Date Completed: 09/25/84
Priority Level: Not reported
Operable Unit: REMNANT DEPOSIT CAPPING
Primary Responsibility: EPA Fund-Financed
Planning Status: Primary
Urgency Indicator: Not reported
Action Anomaly: Not reported

Action Code: 001

- Continued on next page -

Site Detail Report

Target Property: 244-246 FIRST STREET
TROY, NY 12180

JOB: NA

SEMS

EDR ID: 1000384273 **DIST/DIR:** 0.199 West **ELEVATION:** **MAP ID:** 0

NAME: HUDSON RIVER PCBS
ADDRESS: NO STREET APPLICABLE
HUDSON RIVER, NY 12801
WASHINGTON

Rev: 07/11/2017
ID/Status: 0202229
ID/Status: NYD980763841

SOURCE: US EPA

Action: RECORD OF DECISION
Date Started: / /
Date Completed: 09/25/84
Priority Level: Not reported
Operable Unit: REMNANT DEPOSIT CAPPING
Primary Responsibility: EPA Fund-Financed
Planning Status: Primary
Urgency Indicator: Not reported
Action Anomaly: Not reported

Action Code: 001
Action: REMEDIAL DESIGN/REMEDIAL ACTION NEGOTIATIONS
Date Started: 10/27/83
Date Completed: 09/28/84
Priority Level: Not reported
Operable Unit: SITEWIDE
Primary Responsibility: Federal Enforcement
Planning Status: Primary
Urgency Indicator: Not reported
Action Anomaly: Not reported

Action Code: 001
Action: ADMINISTRATIVE/VOLUNTARY COST RECOVERY
Date Started: / /
Date Completed: 05/04/88
Priority Level: Not reported
Operable Unit: SITEWIDE
Primary Responsibility: Federal Enforcement
Planning Status: Primary
Urgency Indicator: Not reported
Action Anomaly: Not reported

Action Code: 002
Action: REMEDIAL DESIGN
Date Started: 02/02/89
Date Completed: 06/05/89
Priority Level: Not reported
Operable Unit: REMNANT DEPOSIT CAPPING
Primary Responsibility: EPA Fund-Financed
Planning Status: Primary
Urgency Indicator: Not reported
Action Anomaly: Original Action Take Over

- Continued on next page -

Site Detail Report

Target Property: 244-246 FIRST STREET
TROY, NY 12180

JOB: NA

SEMS

EDR ID: 1000384273 **DIST/DIR:** 0.199 West **ELEVATION:** **MAP ID:** 0

NAME: HUDSON RIVER PCBS
ADDRESS: NO STREET APPLICABLE
HUDSON RIVER, NY 12801
WASHINGTON

Rev: 07/11/2017
ID/Status: 0202229
ID/Status: NYD980763841

SOURCE: US EPA

Action Code: 003
Action: REMEDIAL DESIGN/REMEDIAL ACTION NEGOTIATIONS
Date Started: 06/09/89
Date Completed: 09/27/89
Priority Level: Not reported
Operable Unit: SITEWIDE
Primary Responsibility: Federal Enforcement
Planning Status: Alternate
Urgency Indicator: Not reported
Action Anomaly: Not reported

Action Code: 002
Action: REMEDIAL DESIGN/REMEDIAL ACTION NEGOTIATIONS
Date Started: 06/09/89
Date Completed: 09/27/89
Priority Level: Not reported
Operable Unit: SITEWIDE
Primary Responsibility: Federal Enforcement
Planning Status: Primary
Urgency Indicator: Not reported
Action Anomaly: Not reported

Action Code: 001
Action: ADMINISTRATIVE ORDER ON CONSENT
Date Started: / /
Date Completed: 09/27/89
Priority Level: Not reported
Operable Unit: REMNANT DEPOSIT CAPPING
Primary Responsibility: Federal Enforcement
Planning Status: Primary
Urgency Indicator: Not reported
Action Anomaly: Not reported

Action Code: 001
Action: UNILATERAL ADMIN ORDER
Date Started: / /
Date Completed: 09/27/89
Priority Level: Not reported
Operable Unit: SITEWIDE
Primary Responsibility: Federal Enforcement
Planning Status: Primary
Urgency Indicator: Not reported

- Continued on next page -

Site Detail Report

Target Property: 244-246 FIRST STREET
TROY, NY 12180

JOB: NA

SEMS

EDR ID: 1000384273 **DIST/DIR:** 0.199 West **ELEVATION:** **MAP ID:** 0

NAME: HUDSON RIVER PCBS
ADDRESS: NO STREET APPLICABLE
HUDSON RIVER, NY 12801
WASHINGTON

Rev: 07/11/2017
ID/Status: 0202229
ID/Status: NYD980763841

SOURCE: US EPA

Action Anomaly: Not reported

Action Code: 004
Action: REMEDIAL DESIGN/REMEDIAL ACTION NEGOTIATIONS
Date Started: 03/03/89
Date Completed: 04/06/90
Priority Level: Not reported
Operable Unit: SITEWIDE
Primary Responsibility: Federal Enforcement
Planning Status: Alternate
Urgency Indicator: Not reported
Action Anomaly: Not reported

Action Code: 001
Action: REMEDIAL DESIGN
Date Started: 09/28/84
Date Completed: 05/18/90
Priority Level: Not reported
Operable Unit: REMNANT DEPOSIT CAPPING
Primary Responsibility: State, Fund Financed
Planning Status: Primary
Urgency Indicator: Not reported
Action Anomaly: Original Action Take Over

Action Code: 001
Action: Lodged By DOJ
Date Started: / /
Date Completed: 05/18/90
Priority Level: Not reported
Operable Unit: REMNANT DEPOSIT CAPPING
Primary Responsibility: Federal Enforcement
Planning Status: Not reported
Urgency Indicator: Not reported
Action Anomaly: Not reported

Action Code: 001
Action: CONSENT DECREE
Date Started: 04/06/90
Date Completed: 07/21/90
Priority Level: Not reported
Operable Unit: REMNANT DEPOSIT CAPPING
Primary Responsibility: Federal Enforcement

- Continued on next page -

Site Detail Report

Target Property: 244-246 FIRST STREET
TROY, NY 12180

JOB: NA

SEMS

EDR ID: 1000384273 **DIST/DIR:** 0.199 West **ELEVATION:** **MAP ID:** 0

NAME: HUDSON RIVER PCBS
ADDRESS: NO STREET APPLICABLE
HUDSON RIVER, NY 12801
WASHINGTON
SOURCE: US EPA

Rev: 07/11/2017
ID/Status: 0202229
ID/Status: NYD980763841

Planning Status: Primary
Urgency Indicator: Not reported
Action Anomaly: Not reported

Action Code: 001
Action: REMOVAL ASSESSMENT
Date Started: 04/17/90
Date Completed: 08/21/90
Priority Level: Stabilized
Operable Unit: SITEWIDE
Primary Responsibility: EPA Fund-Financed
Planning Status: Primary
Urgency Indicator: Not reported
Action Anomaly: Not reported

Action Code: 002
Action: POTENTIALLY RESPONSIBLE PARTY REMEDIAL DESIGN
Date Started: 09/27/89
Date Completed: 09/28/90
Priority Level: Not reported
Operable Unit: REMNANT DEPOSIT CAPPING
Primary Responsibility: Responsible Party
Planning Status: Primary
Urgency Indicator: Not reported
Action Anomaly: New Action Resulting from Take Over

Action Code: 001
Action: REMEDIAL INVESTIGATION/FEASIBILITY STUDY NEGOTIATIONS
Date Started: 03/12/90
Date Completed: 10/04/90
Priority Level: Not reported
Operable Unit: SITEWIDE
Primary Responsibility: Federal Enforcement
Planning Status: Alternate
Urgency Indicator: Not reported
Action Anomaly: Not reported

Action Code: 001
Action: POTENTIALLY RESPONSIBLE PARTY REMEDIAL DESIGN
Date Started: 05/18/89
Date Completed: 01/07/91
Priority Level: Not reported

- Continued on next page -

Site Detail Report

Target Property: 244-246 FIRST STREET
TROY, NY 12180

JOB: NA

SEMS

EDR ID: 1000384273 **DIST/DIR:** 0.199 West **ELEVATION:** **MAP ID:** 0

NAME: HUDSON RIVER PCBS
ADDRESS: NO STREET APPLICABLE
HUDSON RIVER, NY 12801
WASHINGTON

Rev: 07/11/2017
ID/Status: 0202229
ID/Status: NYD980763841

SOURCE: US EPA

Operable Unit: REMNANT DEPOSIT CAPPING
Primary Responsibility: Responsible Party
Planning Status: Primary
Urgency Indicator: Not reported
Action Anomaly: New Action Resulting from Take Over

Action Code: 001
Action: POTENTIALLY RESPONSIBLE PARTY REMEDIAL ACTION
Date Started: 10/13/89
Date Completed: 09/29/92
Priority Level: Not reported
Operable Unit: REMNANT DEPOSIT CAPPING
Primary Responsibility: Responsible Party
Planning Status: Primary
Urgency Indicator: Not reported
Action Anomaly: Not reported

Action Code: 002
Action: POTENTIALLY RESPONSIBLE PARTY REMEDIAL ACTION
Date Started: 09/28/90
Date Completed: 09/29/92
Priority Level: Not reported
Operable Unit: REMNANT DEPOSIT CAPPING
Primary Responsibility: Responsible Party
Planning Status: Primary
Urgency Indicator: Not reported
Action Anomaly: Not reported

Action Code: 002
Action: REMOVAL ASSESSMENT
Date Started: 11/19/92
Date Completed: 12/01/92
Priority Level: Stabilized
Operable Unit: ROGER'S ISLAND
Primary Responsibility: EPA Fund-Financed
Planning Status: Primary
Urgency Indicator: Not reported
Action Anomaly: Not reported

Action Code: 001
Action: COMFORT/STATUS LETTER
Date Started: / /
Date Completed: 11/02/98
Priority Level: Not reported

- Continued on next page -

Site Detail Report

Target Property: 244-246 FIRST STREET
TROY, NY 12180

JOB: NA

SEMS

EDR ID: 1000384273 **DIST/DIR:** 0.199 West **ELEVATION:** **MAP ID:** 0

NAME: HUDSON RIVER PCBS **Rev:** 07/11/2017
ADDRESS: NO STREET APPLICABLE ID/Status: 0202229
HUDSON RIVER, NY 12801 ID/Status: NYD980763841
WASHINGTON
SOURCE: US EPA

Operable Unit: SITEWIDE
Primary Responsibility: Federal Enforcement
Planning Status: Not reported
Urgency Indicator: Not reported
Action Anomaly: Not reported

Action Code: 004
Action: REMOVAL ASSESSMENT
Date Started: 10/14/98
Date Completed: 01/07/99
Priority Level: Not reported
Operable Unit: ROGER'S ISLAND
Primary Responsibility: EPA Fund-Financed
Planning Status: Not reported
Urgency Indicator: Not reported
Action Anomaly: Not reported

Action Code: 003
Action: REMOVAL ASSESSMENT
Date Started: 06/03/98
Date Completed: 06/24/99
Priority Level: Not reported
Operable Unit: ROGER'S ISLAND
Primary Responsibility: EPA Fund-Financed
Planning Status: Not reported
Urgency Indicator: Not reported
Action Anomaly: Not reported

Action Code: 001
Action: Public Notice Published
Date Started: / /
Date Completed: 03/28/00
Priority Level: Not reported
Operable Unit: SITEWIDE
Primary Responsibility: EPA Fund-Financed
Planning Status: Not reported
Urgency Indicator: Not reported
Action Anomaly: Not reported

Action Code: 001
Action: REMOVAL
Date Started: 10/06/99
Date Completed: 09/14/01

- Continued on next page -

Site Detail Report

Target Property: 244-246 FIRST STREET
TROY, NY 12180

JOB: NA

SEMS

EDR ID: 1000384273 **DIST/DIR:** 0.199 West **ELEVATION:** **MAP ID:** 0

NAME: HUDSON RIVER PCBS
ADDRESS: NO STREET APPLICABLE
HUDSON RIVER, NY 12801
WASHINGTON
SOURCE: US EPA

Rev: 07/11/2017
ID/Status: 0202229
ID/Status: NYD980763841

Priority Level: Stabilized
Operable Unit: ROGER'S ISLAND
Primary Responsibility: EPA Fund-Financed
Planning Status: Primary
Urgency Indicator: Time Critical
Action Anomaly: Not reported

Action Code: 002
Action: COMBINED REMEDIAL INVESTIGATION/FEASIBILITY STUDY
Date Started: 07/25/90
Date Completed: 02/01/02
Priority Level: Not reported
Operable Unit: REASSESSMENT RIVER
Primary Responsibility: EPA Fund-Financed
Planning Status: Primary
Urgency Indicator: Not reported
Action Anomaly: Not reported

Action Code: 002
Action: RECORD OF DECISION
Date Started: / /
Date Completed: 02/01/02
Priority Level: Final Remedy Selected at Site
Operable Unit: REASSESSMENT RIVER
Primary Responsibility: EPA Fund-Financed
Planning Status: Primary
Urgency Indicator: Not reported
Action Anomaly: Not reported

Action Code: 002
Action: Special Notice Issued
Date Started: / /
Date Completed: 02/04/02
Priority Level: Not reported
Operable Unit: REASSESSMENT RIVER
Primary Responsibility: Federal Enforcement
Planning Status: Not reported
Urgency Indicator: Not reported
Action Anomaly: Not reported

Action Code: 003
Action: Special Notice Issued
Date Started: / /

- Continued on next page -

Site Detail Report

Target Property: 244-246 FIRST STREET
TROY, NY 12180

JOB: NA

SEMS

EDR ID: 1000384273 **DIST/DIR:** 0.199 West **ELEVATION:** **MAP ID:** 0

NAME: HUDSON RIVER PCBS
ADDRESS: NO STREET APPLICABLE
HUDSON RIVER, NY 12801
WASHINGTON

Rev: 07/11/2017
ID/Status: 0202229
ID/Status: NYD980763841

SOURCE: US EPA

Date Completed: 02/04/02
Priority Level: Not reported
Operable Unit: FLOODPLAINS OU
Primary Responsibility: Federal Enforcement
Planning Status: Not reported
Urgency Indicator: Not reported
Action Anomaly: Not reported

Action Code: 001
Action: Special Notice Issued
Date Started: / /
Date Completed: 02/04/02
Priority Level: Not reported
Operable Unit: REASSESSMENT RIVER
Primary Responsibility: Federal Enforcement
Planning Status: Not reported
Urgency Indicator: Not reported
Action Anomaly: Not reported

Action Code: 005
Action: REMEDIAL DESIGN/REMEDIAL ACTION NEGOTIATIONS
Date Started: 02/04/02
Date Completed: 07/23/02
Priority Level: Not reported
Operable Unit: REASSESSMENT RIVER
Primary Responsibility: Federal Enforcement
Planning Status: Primary
Urgency Indicator: Not reported
Action Anomaly: Not reported

Action Code: 002
Action: ADMINISTRATIVE ORDER ON CONSENT
Date Started: / /
Date Completed: 07/23/02
Priority Level: Not reported
Operable Unit: REASSESSMENT RIVER
Primary Responsibility: Federal Enforcement
Planning Status: Not reported
Urgency Indicator: Not reported
Action Anomaly: Not reported

- Continued on next page -

Site Detail Report

Target Property: 244-246 FIRST STREET
TROY, NY 12180

JOB: NA

SEMS

EDR ID: 1000384273 **DIST/DIR:** 0.199 West **ELEVATION:** **MAP ID:** 0

NAME: HUDSON RIVER PCBS
ADDRESS: NO STREET APPLICABLE
HUDSON RIVER, NY 12801
WASHINGTON

Rev: 07/11/2017
ID/Status: 0202229
ID/Status: NYD980763841

SOURCE: US EPA

Action Code: 006
Action: REMEDIAL DESIGN/REMEDIAL ACTION NEGOTIATIONS
Date Started: 07/23/02
Date Completed: 08/13/03
Priority Level: Not reported
Operable Unit: REASSESSMENT RIVER
Primary Responsibility: Federal Enforcement
Planning Status: Not reported
Urgency Indicator: Not reported
Action Anomaly: Not reported

Action Code: 003
Action: ADMINISTRATIVE ORDER ON CONSENT
Date Started: / /
Date Completed: 08/13/03
Priority Level: Not reported
Operable Unit: REASSESSMENT RIVER
Primary Responsibility: Federal Enforcement
Planning Status: Not reported
Urgency Indicator: Not reported
Action Anomaly: Not reported

Action Code: 001
Action: EXPANDED SITE INSPECTION/REMEDIAL INVESTIGATION
Date Started: / /
Date Completed: 08/31/05
Priority Level: Referred to Removal, no further Rmdl Asmt
Operable Unit: SITEWIDE
Primary Responsibility: EPA Fund-Financed
Planning Status: Not reported
Urgency Indicator: Not reported
Action Anomaly: Not reported

Action Code: 007
Action: REMEDIAL DESIGN/REMEDIAL ACTION NEGOTIATIONS
Date Started: 02/04/02
Date Completed: 09/06/05
Priority Level: Not reported
Operable Unit: REASSESSMENT RIVER
Primary Responsibility: Federal Enforcement
Planning Status: Not reported
Urgency Indicator: Not reported

- Continued on next page -

Site Detail Report

Target Property: 244-246 FIRST STREET
TROY, NY 12180

JOB: NA

SEMS

EDR ID: 1000384273 **DIST/DIR:** 0.199 West **ELEVATION:** **MAP ID:** 0

NAME: HUDSON RIVER PCBS
ADDRESS: NO STREET APPLICABLE
HUDSON RIVER, NY 12801
WASHINGTON
SOURCE: US EPA

Rev: 07/11/2017
ID/Status: 0202229
ID/Status: NYD980763841

Action Anomaly: Not reported

Action Code: 001
Action: TECHNICAL ASSISTANCE GRANT
Date Started: 09/29/95
Date Completed: 09/20/05
Priority Level: Not reported
Operable Unit: SITEWIDE
Primary Responsibility: EPA Fund-Financed
Planning Status: Not reported
Urgency Indicator: Not reported
Action Anomaly: Not reported

Action Code: 002
Action: Lodged By DOJ
Date Started: / /
Date Completed: 10/06/05
Priority Level: Not reported
Operable Unit: REASSESSMENT RIVER
Primary Responsibility: Federal Enforcement
Planning Status: Not reported
Urgency Indicator: Not reported
Action Anomaly: Not reported

Action Code: 002
Action: COMMUNITY INVOLVEMENT
Date Started: 03/25/02
Date Completed: 11/02/06
Priority Level: Not reported
Operable Unit: REASSESSMENT RIVER
Primary Responsibility: EPA Fund-Financed
Planning Status: Not reported
Urgency Indicator: Remedial
Action Anomaly: Not reported

Action Code: 002
Action: CONSENT DECREE
Date Started: 09/06/05
Date Completed: 11/02/06
Priority Level: Not reported
Operable Unit: REASSESSMENT RIVER
Primary Responsibility: Federal Enforcement
Planning Status: Not reported

- Continued on next page -

Site Detail Report

Target Property: 244-246 FIRST STREET
TROY, NY 12180

JOB: NA

SEMS

EDR ID: 1000384273 **DIST/DIR:** 0.199 West **ELEVATION:** **MAP ID:** 0

NAME: HUDSON RIVER PCBS
ADDRESS: NO STREET APPLICABLE
HUDSON RIVER, NY 12801
WASHINGTON
SOURCE: US EPA

Rev: 07/11/2017
ID/Status: 0202229
ID/Status: NYD980763841

Urgency Indicator: Not reported
Action Anomaly: Not reported

Action Code: 002
Action: UNILATERAL ADMIN ORDER
Date Started: / /
Date Completed: 03/29/07
Priority Level: Not reported
Operable Unit: SITEWIDE
Primary Responsibility: Federal Enforcement
Planning Status: Not reported
Urgency Indicator: Not reported
Action Anomaly: Not reported

Action Code: 002
Action: STATE SUPPORT AGENCY COOPERATIVE AGREEMENT
Date Started: 02/22/91
Date Completed: 04/03/07
Priority Level: Not reported
Operable Unit: REASSESSMENT RIVER
Primary Responsibility: EPA Fund-Financed
Planning Status: Primary
Urgency Indicator: Not reported
Action Anomaly: Not reported

Action Code: 001
Action: REMOVAL NEGOTIATIONS
Date Started: / /
Date Completed: 07/11/07
Priority Level: Not reported
Operable Unit: FLOODPLAINS OU
Primary Responsibility: Federal Enforcement
Planning Status: Not reported
Urgency Indicator: Not reported
Action Anomaly: Not reported

Action Code: 005
Action: ADMINISTRATIVE ORDER ON CONSENT
Date Started: / /
Date Completed: 07/11/07
Priority Level: Not reported
Operable Unit: FLOODPLAINS OU

- Continued on next page -

Site Detail Report

Target Property: 244-246 FIRST STREET
TROY, NY 12180

JOB: NA

SEMS

EDR ID: 1000384273 **DIST/DIR:** 0.199 West **ELEVATION:** **MAP ID:** 0

NAME: HUDSON RIVER PCBS
ADDRESS: NO STREET APPLICABLE
HUDSON RIVER, NY 12801
WASHINGTON
SOURCE: US EPA

Rev: 07/11/2017
ID/Status: 0202229
ID/Status: NYD980763841

Primary Responsibility: Federal Enforcement
Planning Status: Not reported
Urgency Indicator: Not reported
Action Anomaly: Not reported

Action Code: 001
Action: POTENTIALLY RESPONSIBLE PARTY EMERGENCY REMOVAL
Date Started: 08/24/07
Date Completed: 08/27/07
Priority Level: Cleaned up
Operable Unit: SITEWIDE
Primary Responsibility: Responsible Party
Planning Status: Not reported
Urgency Indicator: Emergency
Action Anomaly: Not reported

Action Code: 004
Action: POTENTIALLY RESPONSIBLE PARTY REMEDIAL DESIGN
Date Started: 08/14/03
Date Completed: 01/25/08
Priority Level: Not reported
Operable Unit: REASSESSMENT RIVER
Primary Responsibility: Responsible Party
Planning Status: Not reported
Urgency Indicator: Not reported
Action Anomaly: Phased Start

Action Code: 001
Action: SECTION 104(E) REF LITIGATION
Date Started: 09/27/07
Date Completed: 07/28/08
Priority Level: Not reported
Operable Unit: SITEWIDE
Primary Responsibility: Federal Enforcement
Planning Status: Not reported
Urgency Indicator: Not reported
Action Anomaly: Not reported

Action Code: 004
Action: UNILATERAL ADMIN ORDER
Date Started: / /
Date Completed: 09/05/08

- Continued on next page -

Site Detail Report

Target Property: 244-246 FIRST STREET
TROY, NY 12180

JOB: NA

SEMS

EDR ID: 1000384273 **DIST/DIR:** 0.199 West **ELEVATION:** **MAP ID:** 0

NAME: HUDSON RIVER PCBS
ADDRESS: NO STREET APPLICABLE
HUDSON RIVER, NY 12801
WASHINGTON
SOURCE: US EPA

Rev: 07/11/2017
ID/Status: 0202229
ID/Status: NYD980763841

Priority Level: Not reported
Operable Unit: SITEWIDE
Primary Responsibility: Federal Enforcement
Planning Status: Not reported
Urgency Indicator: Not reported
Action Anomaly: Not reported

Action Code: 003
Action: UNILATERAL ADMIN ORDER
Date Started: / /
Date Completed: 09/05/08
Priority Level: Not reported
Operable Unit: SITEWIDE
Primary Responsibility: Federal Enforcement
Planning Status: Not reported
Urgency Indicator: Not reported
Action Anomaly: Not reported

Action Code: 002
Action: REMEDIAL INVESTIGATION/FEASIBILITY STUDY NEGOTIATIONS
Date Started: 02/04/02
Date Completed: 09/08/08
Priority Level: Not reported
Operable Unit: FLOODPLAINS OU
Primary Responsibility: Federal Enforcement
Planning Status: Not reported
Urgency Indicator: Not reported
Action Anomaly: Not reported

Action Code: 006
Action: ADMINISTRATIVE ORDER ON CONSENT
Date Started: / /
Date Completed: 09/08/08
Priority Level: Not reported
Operable Unit: FLOODPLAINS OU
Primary Responsibility: Federal Enforcement
Planning Status: Not reported
Urgency Indicator: Not reported
Action Anomaly: Not reported

Action Code: 005

- Continued on next page -

Site Detail Report

Target Property: 244-246 FIRST STREET
TROY, NY 12180

JOB: NA

SEMS

EDR ID: 1000384273 **DIST/DIR:** 0.199 West **ELEVATION:** **MAP ID:** 0

NAME: HUDSON RIVER PCBS
ADDRESS: NO STREET APPLICABLE
HUDSON RIVER, NY 12801
WASHINGTON
SOURCE: US EPA

Rev: 07/11/2017
ID/Status: 0202229
ID/Status: NYD980763841

Action: UNILATERAL ADMIN ORDER
Date Started: / /
Date Completed: 09/11/08
Priority Level: Not reported
Operable Unit: SITEWIDE
Primary Responsibility: Federal Enforcement
Planning Status: Not reported
Urgency Indicator: Not reported
Action Anomaly: Not reported

Action Code: 006
Action: UNILATERAL ADMIN ORDER
Date Started: / /
Date Completed: 10/14/08
Priority Level: Not reported
Operable Unit: SITEWIDE
Primary Responsibility: Federal Enforcement
Planning Status: Not reported
Urgency Indicator: Not reported
Action Anomaly: Not reported

Action Code: 007
Action: UNILATERAL ADMIN ORDER
Date Started: / /
Date Completed: 02/03/09
Priority Level: Not reported
Operable Unit: SITEWIDE
Primary Responsibility: Federal Enforcement
Planning Status: Not reported
Urgency Indicator: Not reported
Action Anomaly: Not reported

Action Code: 002
Action: REMEDIAL ACTION
Date Started: 05/09/08
Date Completed: 11/24/09
Priority Level: Final RA Report
Operable Unit: REASSESSMENT RIVER
Primary Responsibility: Special Account Financed Action - EPA
Planning Status: Not reported
Urgency Indicator: Not reported
Action Anomaly: Not reported

- Continued on next page -

Site Detail Report

Target Property: 244-246 FIRST STREET
TROY, NY 12180

JOB: NA

SEMS

EDR ID: 1000384273 **DIST/DIR:** 0.199 West **ELEVATION:** **MAP ID:** 0

NAME: HUDSON RIVER PCBS **Rev:** 07/11/2017
ADDRESS: NO STREET APPLICABLE ID/Status: 0202229
HUDSON RIVER, NY 12801 ID/Status: NYD980763841
WASHINGTON
SOURCE: US EPA

Action Code: 003
Action: REMEDIAL ACTION
Date Started: 12/04/08
Date Completed: 12/23/09
Priority Level: Final RA Report
Operable Unit: REASSESSMENT RIVER
Primary Responsibility: Special Account Financed Action - EPA
Planning Status: Not reported
Urgency Indicator: Not reported
Action Anomaly: Not reported

Action Code: 006
Action: POTENTIALLY RESPONSIBLE PARTY REMEDIAL DESIGN
Date Started: 08/14/03
Date Completed: 04/26/11
Priority Level: Not reported
Operable Unit: REASSESSMENT RIVER
Primary Responsibility: Responsible Party
Planning Status: Not reported
Urgency Indicator: Not reported
Action Anomaly: Not reported

Action Code: 001
Action: POTENTIALLY RESPONSIBLE PARTY REMOVAL
Date Started: 09/11/07
Date Completed: 04/10/12
Priority Level: Stabilized
Operable Unit: FLOODPLAINS OU
Primary Responsibility: Responsible Party
Planning Status: Not reported
Urgency Indicator: Time Critical
Action Anomaly: Not reported

Action Code: 001
Action: FIVE-YEAR REVIEW
Date Started: / /
Date Completed: 06/01/12
Priority Level: Not reported
Operable Unit: SITEWIDE
Primary Responsibility: EPA Fund-Financed
Planning Status: Not reported
Urgency Indicator: Not reported
Action Anomaly: Not reported

- Continued on next page -

Site Detail Report

Target Property: 244-246 FIRST STREET
TROY, NY 12180

JOB: NA

SEMS

EDR ID: 1000384273 **DIST/DIR:** 0.199 West **ELEVATION:** **MAP ID:** 0

NAME: HUDSON RIVER PCBS
ADDRESS: NO STREET APPLICABLE
HUDSON RIVER, NY 12801
WASHINGTON

Rev: 07/11/2017
ID/Status: 0202229
ID/Status: NYD980763841

SOURCE: US EPA

Action Code: 003
Action: POTENTIALLY RESPONSIBLE PARTY REMEDIAL ACTION
Date Started: 09/06/05
Date Completed: 09/04/12
Priority Level: Not reported
Operable Unit: REASSESSMENT RIVER
Primary Responsibility: Responsible Party
Planning Status: Not reported
Urgency Indicator: Not reported
Action Anomaly: Not reported

Action Code: 001
Action: TECHNICAL ASSISTANCE
Date Started: 09/30/97
Date Completed: / /
Priority Level: Not reported
Operable Unit: REASSESSMENT RIVER
Primary Responsibility: EPA Fund-Financed
Planning Status: Not reported
Urgency Indicator: Not reported
Action Anomaly: Not reported

Action Code: 003
Action: REMEDIAL DESIGN
Date Started: 02/15/02
Date Completed: / /
Priority Level: Not reported
Operable Unit: REASSESSMENT RIVER
Primary Responsibility: Special Account Financed Action - EPA
Planning Status: Primary
Urgency Indicator: Not reported
Action Anomaly: Other Completion Anomaly

Action Code: 003
Action: POTENTIALLY RESPONSIBLE PARTY REMEDIAL DESIGN
Date Started: 07/23/02
Date Completed: / /
Priority Level: Not reported
Operable Unit: REASSESSMENT RIVER
Primary Responsibility: Responsible Party
Planning Status: Not reported
Urgency Indicator: Not reported
Action Anomaly: Phased Start & Completion

Action Code: 002

- Continued on next page -

Site Detail Report

Target Property: 244-246 FIRST STREET
TROY, NY 12180

JOB: NA

SEMS

EDR ID: 1000384273	DIST/DIR: 0.199 West	ELEVATION:	MAP ID: 0
---------------------------	-----------------------------	-------------------	------------------

NAME: HUDSON RIVER PCBS ADDRESS: NO STREET APPLICABLE HUDSON RIVER, NY 12801 WASHINGTON SOURCE: US EPA	Rev: 07/11/2017 ID/Status: 0202229 ID/Status: NYD980763841
---	---

Action: TECHNICAL ASSISTANCE
 Date Started: 07/08/03
 Date Completed: / /
 Priority Level: Not reported
 Operable Unit: REASSESSMENT RIVER
 Primary Responsibility: EPA Fund-Financed
 Planning Status: Not reported
 Urgency Indicator: Not reported
 Action Anomaly: Not reported

Action Code: 001
 Action: REMEDIAL ACTION
 Date Started: 01/19/07
 Date Completed: / /
 Priority Level: Not reported
 Operable Unit: REASSESSMENT RIVER
 Primary Responsibility: Special Account Financed Action - State
 Planning Status: Not reported
 Urgency Indicator: Not reported
 Action Anomaly: Other Start and Completion Anomaly

Action Code: 001
 Action: REAL PROPERTY ACQUISITION
 Date Started: 02/15/08
 Date Completed: / /
 Priority Level: Not reported
 Operable Unit: REASSESSMENT RIVER
 Primary Responsibility: Not reported
 Planning Status: Not reported
 Urgency Indicator: Not reported
 Action Anomaly: Not reported

Action Code: 001
 Action: POTENTIALLY RESPONSIBLE PARTY REMEDIAL INVESTIGATION/FEASIBILITY STUDY
 Date Started: 09/08/08
 Date Completed: / /
 Priority Level: Not reported
 Operable Unit: FLOODPLAINS OU
 Primary Responsibility: Responsible Party
 Planning Status: Not reported
 Urgency Indicator: Not reported
 Action Anomaly: Not reported

Action Code: 002

- Continued on next page -

Site Detail Report

Target Property: 244-246 FIRST STREET
TROY, NY 12180

JOB: NA

SEMS

EDR ID: 1000384273 **DIST/DIR:** 0.199 West **ELEVATION:** **MAP ID:** 0

NAME: HUDSON RIVER PCBS
ADDRESS: NO STREET APPLICABLE
HUDSON RIVER, NY 12801
WASHINGTON

Rev: 07/11/2017
ID/Status: 0202229
ID/Status: NYD980763841

SOURCE: US EPA

Action: TECHNICAL ASSISTANCE GRANT
Date Started: 11/17/09
Date Completed: / /
Priority Level: Not reported
Operable Unit: SITEWIDE
Primary Responsibility: EPA Fund-Financed
Planning Status: Not reported
Urgency Indicator: Not reported
Action Anomaly: Not reported

Action Code: 004
Action: POTENTIALLY RESPONSIBLE PARTY REMEDIAL ACTION
Date Started: 12/31/10
Date Completed: / /
Priority Level: Not reported
Operable Unit: REASSESSMENT RIVER
Primary Responsibility: Responsible Party
Planning Status: Not reported
Urgency Indicator: Not reported
Action Anomaly: Not reported

Federal Register Details:
Fed Register Date: 09/21/84
Fed Register Volume: 49
Page Number: 37070

Fed Register Date: 09/08/83
Fed Register Volume: 48
Page Number: 40674

Site Detail Report

Target Property: 244-246 FIRST STREET
TROY, NY 12180

JOB: NA

SHWS

EDR ID: 1007205041 **DIST/DIR:** 0.848 West **ELEVATION:** 47 **MAP ID:** 45

NAME: DEC 4018

Rev: 08/15/2017

ADDRESS: 911 11TH STREET

ID/Status: 56105

WATERVLIET, NY 12189

ID/Status: Site is properly closed - requires continued

ALBANY

SOURCE: NY Department of Environmental Conservation

SHWS:

Program: HW

Site Code: 56105

Classification: Site is properly closed - requires continued management.

Region: 4

Acres: 1.7

HW Code: 401037

Record Add: 11/18/1999

Record Upd: 11/15/2016

Updated By: SLEDWARD

Site Description: Location: The Perfection Plating site is located at 911 11th Street

in the City of Watervliet, Albany County. Access to the treatment

plant is from 12th street. The well known Watervliet Arsenal is

located adjacent to the site. Site Features: The site is about 1.7

acres in size and the main site features include the original

concrete block electroplating building as well as a second warehouse

building. Currently the buildings and the property are being used for

storage. Current Zoning/Use(s): Residential housing borders the site

on the North and East, with commercial businesses on the South. To

the West is the Siberia area of the Watervliet Arsenal. Historic

Use(s): This facility performed electroplating under the names

Watervliet Plating, Perfection Plating and Pinnacle Plating.

Beginning in 1965, the facility electroplated copper, nickel, and

chromium and to a lesser extent zinc and cadmium. Automotive brake

parts were plated with copper while other metal parts were plated

with chrome. Multiple metals are typically electroplated for a

durable chrome plate on steel. First copper, then nickel, and lastly,

the chrome are electroplated in sequence. Zinc and cadmium plating

was also electroplated to provide a corrosion resistance finish on

steel. The plating operation ceased in September 1990. The chromic

acid tank inside of the building was of particular concern as it

leaked, and resulted in significant contamination of the groundwater

under the building. Site Geology and Hydrogeology: Site soils show

evidence of fill material including brick, gravel and sand overlying

the native clay and silt on top of the shallow shale bedrock.

Severely weathered and fractured grayish-black shale is encountered

at shallow depths across the entire site typically from four to six

feet below ground surface to as deep as 15 feet. The hydraulic

groundwater gradient across the site was determined to be 0.015 from

the monitoring wells installed. The observed groundwater flow

direction in overburden monitoring wells was found to be in a

north-northwest direction, which follows the same general direction

as the site topography.

Env Problem: Nature and Extent of Contamination: Prior to Remediation: While

- Continued on next page -

Site Detail Report

Target Property: 244-246 FIRST STREET
TROY, NY 12180

JOB: NA

SHWS

EDR ID: 1007205041 **DIST/DIR:** 0.848 West **ELEVATION:** 47 **MAP ID:** 45

NAME: DEC 4018

Rev: 08/15/2017

ADDRESS: 911 11TH STREET

ID/Status: 56105

WATERVLIET, NY 12189

ID/Status: Site is properly closed - requires continued

ALBANY

SOURCE: NY Department of Environmental Conservation

wastewater from the plating operations was pretreated and discharged to the sewer system, a leaking chromic acid tank and exhaust vents resulted in significant contamination. A chromic acid tank exhaust vent and other vents were operated without NYSDEC air permits in violation of 6 NYCRR Part 212 regulations. The soils below the tank exhaust vent were notably discolored. Surficial soil samples that were collected from this area showed total chromium at 76,000 ppm and EP Toxic chromium at 510 ppm. The chromic acid tank located within the plating building leaked and that resulted in significant contamination of the groundwater underneath the building. Sampling of a monitoring well located immediately behind the building detected chromium at 173,000 g/l. Chromium contamination in the groundwater was detected in the on-site monitoring wells and in other monitoring wells downgradient of the site in the Siberia area of the Watervliet Arsenal. A plume resulted from the source underlying the building, and that plume has migrated towards 12th Street. A homeowner's basement sump on the south side of Twelfth Street was found to contain chromium at 4,320 g/l, however no detections were found on the north side of the street. NYSDEC completed an Interim Remedial Measure (IRM) to identify and remove stored hazardous wastes on the property in early 1992. One hundred drums of hazardous waste, sixty-four lab packs with various small chemical bottles and 700 gallons of acid were removed in connection with this IRM. The responsible parties signed a Consent Order for a Remedial Investigation/Feasibility Study (RI/FS), however, they were unable to do the work and did not start the project. As a result, the RI/FS was completed under State Superfund and a Record of Decision (ROD) was signed by the DEC in December of 1995 requiring the removal and disposal of contaminated soil and the installation of a groundwater interceptor trench and treatment system. Post Remediation An intercepting trench was constructed on Watervliet Arsenal property to capture the migrating plume and a small treatment plant was constructed onsite and this plant will continue to operate until the source can be addressed. Since the electroplating block building still remains overtop of the most significant contamination, removal of the source has not been possible. When the electroplating building is demolished, access to the underlying soils and weathered bedrock would be possible, and an effective removal action of the source could be undertaken. In Spring 2014, four additional plume monitoring wells were installed to better define the plume. Subsequent sampling indicates the trench is collecting the plume.

Health Problem: The plating operation has shut down. The site is fenced. The surrounding area is served by public water. Chromium contaminated groundwater is being collected and treated. NYSDEC installed a groundwater treatment system that is designed to prevent offsite

- Continued on next page -

Site Detail Report

Target Property: 244-246 FIRST STREET
TROY, NY 12180

JOB: NA

SHWS

EDR ID: 1007205041 **DIST/DIR:** 0.848 West **ELEVATION:** 47 **MAP ID:** 45

NAME: DEC 4018

Rev: 08/15/2017

ADDRESS: 911 11TH STREET

ID/Status: 56105

WATERVLIET, NY 12189

ID/Status: Site is properly closed - requires continued

ALBANY

SOURCE: NY Department of Environmental Conservation

migration of contaminated groundwater. The system is effectively capturing and treating contaminated groundwater.

Dump: False

Structure: True

Lagoon: False

Landfill: False

Pond: False

Disp Start: 1965

Disp Term: 1990

Lat/Long: 42:43:18:0 / 73:42:44:0

Dell: False

Record Add: 11/18/1999 12:00:00 PM

Record Upd: 2/18/2016 3:58:00 PM

Updated By: SLEDWARD

Own Op: On-Site Operator

Sub Type: E

Owner Name: Not reported

Owner Company: *** MULTIPLE SITE OWNERS ***

Owner Address: 911 11TH STREET

Owner Addr2: Not reported

Owner City,St,Zip: WATERVLIET, NY 12189

Owner Country: United States of America

Own Op: Owner

Sub Type: 05

Owner Name: Charles Essepian

Owner Company: Not reported

Owner Address: 180 Old Loudon Road

Owner Addr2: Not reported

Owner City,St,Zip: Latham, NY 12110

Owner Country: United States of America

Own Op: Owner

Sub Type: E

Owner Name: Not reported

Owner Company: Charles Essepian

Owner Address: 180 Old Loudon Road

Owner Addr2: Not reported

Owner City,St,Zip: Latham, NY 12110

Owner Country: United States of America

HW Code: 401037

Waste Type: REACTIVE WASTE (D003), EP TOXIC BARIUM (D005),

Waste Quantity: UNKNOWN

Waste Code: Not reported

HW Code: 401037

Waste Type: SPENT CYANIDE PLATING BATH SOLUTIONS (F007),

Waste Quantity: UNKNOWN

- Continued on next page -

Site Detail Report

Target Property: 244-246 FIRST STREET
TROY, NY 12180

JOB: NA

SHWS

EDR ID: 1007205041 **DIST/DIR:** 0.848 West **ELEVATION:** 47 **MAP ID:** 45

NAME: DEC 4018

Rev: 08/15/2017

ADDRESS: 911 11TH STREET

ID/Status: 56105

WATERVLIET, NY 12189

ID/Status: Site is properly closed - requires continued

ALBANY

SOURCE: NY Department of Environmental Conservation

Waste Code: Not reported

HW Code: 401037

Waste Type: (D007), SPENT NON-HALOGENATED SOLVENTS (F005),

Waste Quantity: UNKNOWN

Waste Code: Not reported

HW Code: 401037

Waste Type: COPPER CYANIDES (P029), POTASSIUM CYANIDE

Waste Quantity: UNKNOWN

Waste Code: Not reported

HW Code: 401037

Waste Type: (P098) AND SODIUM CYANIDE (P106)

Waste Quantity: UNKNOWN

Waste Code: Not reported

HW Code: 401037

Waste Type: IGNITABLE WASTE (D001), CORROSIVE WASTE (D002),

Waste Quantity: UNKNOWN

Waste Code: Not reported

HW Code: 401037

Waste Type: EP TOXIC CHROMIUM (D007)

Waste Quantity: UNKNOWN

Waste Code: Not reported

HW Code: 401037

Waste Type: VARIOUS DRUMMED WASTES INCLUDING:

Waste Quantity: 100 DRUMS TOTAL

Waste Code: Not reported

HW Code: 401037

Waste Type: IGNITABLE WASTE (D001), CORROSIVE WASTE (D002),

Waste Quantity: UNKNOWN

Waste Code: Not reported

HW Code: 401037

Waste Type: REACTIVE WASTE (D003), EP TOXIC BARIUM (D005),

Waste Quantity: UNKNOWN

Waste Code: Not reported

HW Code: 401037

Waste Type: EP TOXIC CADMIUM (D006), EP TOXIC CHROMIUM

Waste Quantity: UNKNOWN

Waste Code: Not reported

HW Code: 401037

Waste Type: (D007), SPENT NON-HALOGENATED SOLVENTS (F005),

Waste Quantity: UNKNOWN

Waste Code: Not reported

HW Code: 401037

Waste Type: SPENT CYANIDE PLATING BATH SOLUTIONS (F007),

Waste Quantity: UNKNOWN

Waste Code: Not reported

- Continued on next page -

Site Detail Report

Target Property: 244-246 FIRST STREET
TROY, NY 12180

JOB: NA

SHWS

EDR ID: 1007205041 **DIST/DIR:** 0.848 West **ELEVATION:** 47 **MAP ID:** 45

NAME: DEC 4018

Rev: 08/15/2017

ADDRESS: 911 11TH STREET

ID/Status: 56105

WATERVLIET, NY 12189

ID/Status: Site is properly closed - requires continued

ALBANY

SOURCE: NY Department of Environmental Conservation

HW Code: 401037

Waste Type: COPPER CYANIDES (P029), POTASSIUM CYANIDE

Waste Quantity: UNKNOWN

Waste Code: Not reported

HW Code: 401037

Waste Type: (P098) AND SODIUM CYANIDE (P106)

Waste Quantity: UNKNOWN

Waste Code: Not reported

HW Code: 401037

Waste Type: EP TOXIC CADMIUM (D006), EP TOXIC CHROMIUM

Waste Quantity: UNKNOWN

Waste Code: Not reported

Crossref ID: NYD003966017

Cross Ref Type Code: 05

Cross Ref Type: EPA Site ID

Record Added Date: 11/18/1999 12:00:00 PM

Record Updated: 5/10/2001 4:31:00 PM

Updated By: REGTRANS

Site Detail Report

Target Property: 244-246 FIRST STREET
TROY, NY 12180

JOB: NA

SHWS

EDR ID: S108146473 **DIST/DIR:** 0.871 South **ELEVATION:** 37 **MAP ID:** 46

NAME: PORTEC INC.

Rev: 08/15/2017

ADDRESS: 1 BURDEN AVE
TROY, NY 12180
RENSSELAER

ID/Status: 57655

SOURCE: NY Department of Environmental Conservation

SHWS:

Program: HW

Site Code: 57655

Classification: N

Region: 4

Acres: Not reported

HW Code: 442013

Record Add: 11/18/1999

Record Upd: 12/16/2003

Updated By: kstang

Site Description: See spill #8909999

Env Problem: Not reported

Health Problem: Not reported

Dump: Not reported

Structure: Not reported

Lagoon: Not reported

Landfill: Not reported

Pond: Not reported

Disp Start: Not reported

Disp Term: Not reported

Lat/Long: Not reported

Dell: Not reported

Record Add: Not reported

Record Upd: Not reported

Updated By: Not reported

Own Op: Not reported

Sub Type: Not reported

Owner Name: Not reported

Owner Company: Not reported

Owner Address: Not reported

Owner Addr2: Not reported

Owner City,St,Zip: Not reported

Owner Country: Not reported

HW Code: Not reported

Waste Type: Not reported

Waste Quantity: Not reported

Waste Code: Not reported

Crossref ID: Not reported

Cross Ref Type Code: Not reported

Cross Ref Type: Not reported

Record Added Date: Not reported

Record Updated: Not reported

Updated By: Not reported

Site Detail Report

Target Property: 244-246 FIRST STREET
TROY, NY 12180

JOB: NA

SHWS

EDR ID: S106437200 **DIST/DIR:** 0.909 NW **ELEVATION:** 40 **MAP ID:** 47

NAME: ADMIRAL CLEANERS

Rev: 08/15/2017

ADDRESS: 617 19TH STREET

ID/Status: 548507

WATERVLIET, NY 12189

ALBANY

SOURCE: NY Department of Environmental Conservation

SHWS:

Program: HW

Site Code: 548507

Classification: P

Region: 4

Acres: 0.17

HW Code: 401075

Record Add: 05/15/2017

Record Upd: 06/12/2017

Updated By: RXMUSTIC

Site Description: Site Location: The Admiral Cleaners site is located in an urban area

in the City of Watervliet. The 0.17-acre parcel is on the north side of 19th Street (Route 2), immediately west of the alley between 6th and 7th Avenue. **Site Features:** The site is a rectangular parcel with approximately 45 feet of frontage on 19th Street and a depth of about 100 feet. The site contains a single story brick/concrete block commercial building, which covers about 75% of the property. The building footprint extends the full width of the parcel. A small grass yard is found behind (on the north side of) the building. The site is currently operated as a dry cleaning drop shop, however all utilities (gas, electricity, and city water) have been shut off.

Current Zoning and Land Use: The site is locally zoned as Mixed Use 2 (MU-2). The surrounding parcels on 19th Street are residential and/or commercial. A day care facility is adjacent to the site (separated by an alley) to the east. The zoning immediately north of the site is residential. **Past Use of the Site:** The site has reportedly been used as a dry cleaner since 1950. On-site dry cleaning operations ceased in 2013 due to regulatory compliance violations. The site is

currently operated as a dry cleaning drop shop where garments are brought in and sent to be dry cleaned at another local facility. **Site Geology and Hydrogeology:** Surficial geology in the vicinity of the site is mapped as either lacustrine silt and clay or alluvial sand and gravel. Soil borings installed at the site revealed brown to grey mottled clay with occasional sandy gravel seams to depths of 8 to 12 feet. Shale fragments were observed in the bottom of the borings but bedrock has not been confirmed. Shallow groundwater flow direction at the site has not been confirmed but it is inferred to flow east toward the Hudson River.

Env Problem: Nature and Extent of Contamination: A limited subsurface investigation was performed at the site and included sampling of subsurface soil, groundwater, and sub-slab soil vapor. Based on this investigation, the primary contaminants of concern are chlorinated volatile organic compounds (VOCs) associated with prior on-site dry cleaning operations. Some petroleum-related impacts were also found.

- Continued on next page -

Site Detail Report

Target Property: 244-246 FIRST STREET
TROY, NY 12180

JOB: NA

SHWS

EDR ID: S106437200 DIST/DIR: 0.909 NW ELEVATION: 40 MAP ID: 47

NAME: ADMIRAL CLEANERS

Rev: 08/15/2017

ADDRESS: 617 19TH STREET

ID/Status: 548507

WATERVLIET, NY 12189

ALBANY

SOURCE: NY Department of Environmental Conservation

The environmental media affected are soil, groundwater, and soil vapor. Tetrachloroethene (or PCE), a VOC associated with dry cleaning operations, was detected in subsurface soil at concentrations up to 97 ppm (compared to the Part 375 Unrestricted Use soil cleanup objective [SCO] of 1.3 ppm). TCE and cis-1,2-DCE, breakdown products of PCE, were detected at concentrations up to 1.7 ppm and 5.7 ppm (compared to the Unrestricted Use SCOs of 0.47 ppm and 0.25 ppm, respectively). Several petroleum-related compounds also exceeded the Unrestricted Use SCOs, including 1,2,4-trimethylbenzene at 260 ppm (compared to the SCO of 3.6 ppm), 1,3,5-trimethylbenzene at 92 ppm (compared to the SCO of 8.4 ppm), ethyl benzene at 13 ppm (compared to the SCO of 1 ppm), n-propylbenzene at 53 ppm (compared to the SCO of 3.6 ppm), and sec-butylbenzene at 33 ppm (compared to the SCO of 11 ppm). The following PCE-related VOCs were detected in groundwater at concentrations exceeding the Part 703 groundwater standard: PCE, TCE, cis-1,2-DCE, and trans-1,2-DCE were detected at 9.7 ppb, 7 ppb, 4,400 ppb, and 43 ppb, respectively (compared to the groundwater standard of 5 ppb for these compounds). Vinyl chloride was detected at 26 ppb (compared to its groundwater standard of 2 ppb). Several petroleum-related compounds also exceeded the groundwater standard, including 1,2,4-trimethylbenzene and 1,3,5-trimethylbenzene at 52 ppb and 28 ppb, respectively, (compared to the groundwater standard of 5 ppb for these compounds). In addition, the following petroleum-related compounds exceeded the groundwater standard at concentrations less than 5x the standard: benzene, ethylbenzene, isopropylbenzene, n-butylbenzene, n-propylbenzene, o-xylene, p- and m-xylenes, p-isopropyltoluene, and sec-butylbenzene. PCE, TCE, and cis-1,2-DCE were detected in the sub-slab soil vapor beneath the Admiral Cleaners building at 5,600 ug/m³, 89 ug/m³, and 170 ug/m³, respectively.

Health Problem: Direct contact with contaminants in the soil is unlikely because the majority of the site is covered with buildings and pavement.

Contaminated groundwater at the site is not used for drinking or other purposes, and the site is served by a public water supply that obtains water from a different source not affected by this contamination. Volatile organic compounds in the soil and groundwater may move into the soil vapor (air spaces within the soil), which in turn may move into overlying buildings and affect the indoor air quality. This process, which is similar to the movement of radon gas from the subsurface into the indoor air of buildings, is referred to as soil vapor intrusion. The potential exists for the inhalation of site contaminants due to soil vapor intrusion for any on-site occupancy or redevelopment. Additional evaluation is needed to determine whether actions are needed to address soil vapor intrusion off-site.

- Continued on next page -

Site Detail Report

Target Property: 244-246 FIRST STREET
TROY, NY 12180

JOB: NA

SHWS

EDR ID: S106437200	DIST/DIR: 0.909 NW	ELEVATION: 40	MAP ID: 47
---------------------------	---------------------------	----------------------	-------------------

NAME: ADMIRAL CLEANERS ADDRESS: 617 19TH STREET WATERVLIET, NY 12189 ALBANY SOURCE: NY Department of Environmental Conservation	Rev: 08/15/2017 ID/Status: 548507
--	--

Dump: Not reported
 Structure: Not reported
 Lagoon: Not reported
 Landfill: Not reported
 Pond: Not reported
 Disp Start: Not reported
 Disp Term: Not reported
 Lat/Long: Not reported
 Dell: Not reported
 Record Add: Not reported
 Record Upd: Not reported
 Updated By: Not reported
 Own Op: On-Site Operator
 Sub Type: NNN
 Owner Name: William Marderosian, Jr.
 Owner Company: Admiral Cleaners
 Owner Address: 968 Douglas Court
 Owner Addr2: Not reported
 Owner City,St,Zip: Schenectady, NY 12309
 Owner Country: United States of America
 Own Op: Owner
 Sub Type: NNN
 Owner Name: William Marderosian (deceased)
 Owner Company: Admiral Cleaners
 Owner Address: 617 19th St
 Owner Addr2: Not reported
 Owner City,St,Zip: Watervliet, NY 12189
 Owner Country: United States of America
 HW Code: Not reported
 Waste Type: Not reported
 Waste Quantity: Not reported
 Waste Code: Not reported
 Crossref ID: Not reported
 Cross Ref Type Code: Not reported
 Cross Ref Type: Not reported
 Record Added Date: Not reported
 Record Updated: Not reported
 Updated By: Not reported

Site Detail Report

Target Property: 244-246 FIRST STREET
TROY, NY 12180

JOB: NA

SPDES

EDR ID: S109060309 **DIST/DIR:** 0.145 NNW **ELEVATION:** 23 **MAP ID:** 24

NAME: SALT STORAGE FACILITY - TROY

Rev: 10/25/2017

ADDRESS: 7 ADAMS STREET
TROY, NY 12180

ID/Status: NY0260843
ID/Status: A

SOURCE: NY Department of Environmental Conservation

SPDES:

Permit Number: NY0260843
State-Region: 04
Expiration Date: 05/31/2018
Current Major Minor Status: Minor
Primary Facility SIC Code: Not reported
State Water Body Name: POESTENKILL CK
Limit Set Status Flag: Active
Total Actual Average Flow(MGD): Not reported
Total App Design Flow(MGD): Not reported
UDF1: DMR
Lat/Long: 42.721028 / -73.697056
DMR Cognizant Official: SHARON HINKSON
UDF2: 001301
UDF3: C(T)
FIPS County Code: NY083

Non-Gov Permit Affiliation Type Desc: DMR Mailing Address
Non-Gov Permit Org Formal Name: AMERICAN ROCK SALT CO, LLC
Non-Gov Permit Street Address: SALT STORAGE FACILITY - TROY
Non-Gov Permit Supplemental Location: PO BOX 190
Non-Gov Permit City: MT MORRIS
Non-Gov Permit State Code: NY
Non-Gov Permit Zip Code: 14510
Non-Gov Facility Affiliation Type Desc: Mailing Address
Non-Gov Facility Org Formal Name: AMERICAN ROCK SALT CO, LLC
Non-Gov Facility Street Address: SALT STORAGE FACILITY - TROY
Non-Gov Facility Supplemental Location: 7 ADAMS STREET
Non-Gov Facility City: TROY
Non-Gov Facility State Code: NY
Non-Gov Facility Zip Code: 12180
State Water Body: 02020006010

UDF2: 001301
UDF3: C(T)
FIPS County Code: NY083

Non-Gov Permit Affiliation Type Desc: DMR Mailing Address
Non-Gov Permit Org Formal Name: AMERICAN ROCK SALT CO, LLC
Non-Gov Permit Street Address: SALT STORAGE FACILITY - TROY
Non-Gov Permit Supplemental Location: PO BOX 190
Non-Gov Permit City: MT MORRIS
Non-Gov Permit State Code: NY

- Continued on next page -

Site Detail Report

Target Property: 244-246 FIRST STREET
TROY, NY 12180

JOB: NA

SPDES

EDR ID: S109060309 **DIST/DIR:** 0.145 NNW **ELEVATION:** 23 **MAP ID:** 24

NAME: SALT STORAGE FACILITY - TROY

Rev: 10/25/2017

ADDRESS: 7 ADAMS STREET
TROY, NY 12180

ID/Status: NY0260843
ID/Status: A

SOURCE: NY Department of Environmental Conservation

Non-Gov Permit Zip Code: 14510
Non-Gov Facility Affiliation Type Desc: Owner
Non-Gov Facility Org Formal Name: AMERICAN ROCK SALT CO, LLC
Non-Gov Facility Street Address: SALT STORAGE FACILITY - TROY
Non-Gov Facility Supplemental Location: 5520 ROUTE 63, PO BOX 190
Non-Gov Facility City: MT MORRIS
Non-Gov Facility State Code: NY
Non-Gov Facility Zip Code: 14510
State Water Body: 02020006010

UDF2: 001301
UDF3: C(T)
FIPS County Code: NY083

Non-Gov Permit Affiliation Type Desc: Permittee
Non-Gov Permit Org Formal Name: AMERICAN ROCK SALT CO, LLC
Non-Gov Permit Street Address: 5520 ROUTE 63, PO BOX 190
Non-Gov Permit Supplemental Location: Not reported
Non-Gov Permit City: MT MORRIS
Non-Gov Permit State Code: NY
Non-Gov Permit Zip Code: 14510
Non-Gov Facility Affiliation Type Desc: Mailing Address
Non-Gov Facility Org Formal Name: AMERICAN ROCK SALT CO, LLC
Non-Gov Facility Street Address: SALT STORAGE FACILITY - TROY
Non-Gov Facility Supplemental Location: 7 ADAMS STREET
Non-Gov Facility City: TROY
Non-Gov Facility State Code: NY
Non-Gov Facility Zip Code: 12180
State Water Body: 02020006010

UDF2: 001301
UDF3: C(T)
FIPS County Code: NY083

Non-Gov Permit Affiliation Type Desc: Permittee
Non-Gov Permit Org Formal Name: AMERICAN ROCK SALT CO, LLC
Non-Gov Permit Street Address: 5520 ROUTE 63, PO BOX 190
Non-Gov Permit Supplemental Location: Not reported
Non-Gov Permit City: MT MORRIS
Non-Gov Permit State Code: NY
Non-Gov Permit Zip Code: 14510
Non-Gov Facility Affiliation Type Desc: Owner
Non-Gov Facility Org Formal Name: AMERICAN ROCK SALT CO, LLC
Non-Gov Facility Street Address: SALT STORAGE FACILITY - TROY
Non-Gov Facility Supplemental Location: 5520 ROUTE 63, PO BOX 190

- Continued on next page -

Site Detail Report

Target Property: 244-246 FIRST STREET
TROY, NY 12180

JOB: NA

SPDES

EDR ID: S109060309 **DIST/DIR:** 0.145 NNW **ELEVATION:** 23 **MAP ID:** 24

NAME: SALT STORAGE FACILITY - TROY

Rev: 10/25/2017

ADDRESS: 7 ADAMS STREET
TROY, NY 12180

ID/Status: NY0260843
ID/Status: A

SOURCE: NY Department of Environmental Conservation

Non-Gov Facility City: MT MORRIS
Non-Gov Facility State Code: NY
Non-Gov Facility Zip Code: 14510
State Water Body: 02020006010

Site Detail Report

Target Property: 244-246 FIRST STREET
TROY, NY 12180

JOB: NA

SPDES

EDR ID: S117937133 **DIST/DIR:** 0.210 NNW **ELEVATION:** 21 **MAP ID:** G25

NAME: CLEMENTE LATHAM TROY PLANT

Rev: 10/25/2017

ADDRESS: 39 FRONT ST
TROY, NY 12180

ID/Status: NYR00E081
ID/Status: A

SOURCE: NY Department of Environmental Conservation

SPDES:

Permit Number: NYR00E081
State-Region: 04
Expiration Date: 03/31/2012
Current Major Minor Status: Minor
Primary Facility SIC Code: 3273
State Water Body Name: HUDSON RIVER
Limit Set Status Flag: Active
Total Actual Average Flow(MGD): Not reported
Total App Design Flow(MGD): Not reported
UDF1: Not reported
Lat/Long: +42.724444 / -73.696111
DMR Cognizant Official: Not reported
UDF2: Not reported
UDF3: Not reported
FIPS County Code: NY083

Non-Gov Permit Affiliation Type Desc: DMR Mailing Address
Non-Gov Permit Org Formal Name: CLEMENTE LATHAM CONCRETE DIV CALLANAN INDUSTRIES
Non-Gov Permit Street Address: CLEMENTE LATHAM TROY PLANT
Non-Gov Permit Supplemental Location: PO BOX 15097
Non-Gov Permit City: ALBANY
Non-Gov Permit State Code: NY
Non-Gov Permit Zip Code: 12212-5097
Non-Gov Facility Affiliation Type Desc: Owner
Non-Gov Facility Org Formal Name: CLEMENTE LATHAM CONCRETE DIV CALLANAN INDUSTRIES
Non-Gov Facility Street Address: CLEMENTE LATHAM TROY PLANT
Non-Gov Facility Supplemental Location: PO BOX 15097
Non-Gov Facility City: ALBANY
Non-Gov Facility State Code: NY
Non-Gov Facility Zip Code: 12212-5097
State Water Body: Not reported

UDF2: Not reported
UDF3: Not reported
FIPS County Code: NY083

Non-Gov Permit Affiliation Type Desc: Permittee
Non-Gov Permit Org Formal Name: CLEMENTE LATHAM CONCRETE DIV CALLANAN INDUSTRIES
Non-Gov Permit Street Address: PO BOX 15097
Non-Gov Permit Supplemental Location: Not reported
Non-Gov Permit City: ALBANY
Non-Gov Permit State Code: NY

- Continued on next page -

Site Detail Report

Target Property: 244-246 FIRST STREET
TROY, NY 12180

JOB: NA

SPDES

EDR ID: S117937133 **DIST/DIR:** 0.210 NNW **ELEVATION:** 21 **MAP ID:** G25

NAME: CLEMENTE LATHAM TROY PLANT

Rev: 10/25/2017

ADDRESS: 39 FRONT ST
TROY, NY 12180

ID/Status: NYR00E081
ID/Status: A

SOURCE: NY Department of Environmental Conservation

Non-Gov Permit Zip Code: 12212-5097

Non-Gov Facility Affiliation Type Desc: Owner

Non-Gov Facility Org Formal Name: CLEMENTE LATHAM CONCRETE DIV CALLANAN INDUSTRIES

Non-Gov Facility Street Address: CLEMENTE LATHAM TROY PLANT

Non-Gov Facility Supplemental Location: PO BOX 15097

Non-Gov Facility City: ALBANY

Non-Gov Facility State Code: NY

Non-Gov Facility Zip Code: 12212-5097

State Water Body: Not reported

UDF2: Not reported

UDF3: Not reported

FIPS County Code: NY083

Non-Gov Permit Affiliation Type Desc: Not reported

Non-Gov Permit Org Formal Name: Not reported

Non-Gov Permit Street Address: Not reported

Non-Gov Permit Supplemental Location: Not reported

Non-Gov Permit City: Not reported

Non-Gov Permit State Code: Not reported

Non-Gov Permit Zip Code: Not reported

Non-Gov Facility Affiliation Type Desc: Owner

Non-Gov Facility Org Formal Name: CLEMENTE LATHAM CONCRETE DIV CALLANAN INDUSTRIES

Non-Gov Facility Street Address: CLEMENTE LATHAM TROY PLANT

Non-Gov Facility Supplemental Location: PO BOX 15097

Non-Gov Facility City: ALBANY

Non-Gov Facility State Code: NY

Non-Gov Facility Zip Code: 12212-5097

State Water Body: Not reported

Site Detail Report

Target Property: 244-246 FIRST STREET
TROY, NY 12180

JOB: NA

SWF/LF

EDR ID: S118562984 **DIST/DIR:** 0.460 WNW **ELEVATION:** 37 **MAP ID:** 41

NAME: WATERVLIET COMPOST

Rev: 09/25/2017

ADDRESS: DPW GARAGE; 13TH STREET AND 2ND AVENUE
WATERVLIET, NY 12189
ALBANY

SOURCE: NY Department of Environmental Conservation

SWF/LF:

Flag: INACTIVE

Region Code: 4

Phone Number: 5182705093

Owner Name: Not reported

Owner Type: Not reported

Owner Address: Not reported

Owner Addr2: Not reported

Owner City,St,Zip: Not reported

Owner Email: Not reported

Owner Phone: Not reported

Contact Name: Not reported

Contact Address: Not reported

Contact Addr2: Not reported

Contact City,St,Zip: Not reported

Contact Email: Not reported

Contact Phone: Not reported

Activity Desc: Composting - source separated organic waste - registration

Activity Number: [01C23]

Active: No

East Coordinate: 606148

North Coordinate: 4730917

Accuracy Code: 4.1 - Address Matching

Regulatory Status: Registration

Waste Type: Not reported

Authorization #: Not reported

Authorization Date: Not reported

Expiration Date: Not reported

Operator Name: Not reported

Operator Type: Not reported

Last Date: Not reported

Site Detail Report

Target Property: 244-246 FIRST STREET
TROY, NY 12180

JOB: NA

SWF/LF

EDR ID: S101649939 **DIST/DIR:** 0.476 NNE **ELEVATION:** 34 **MAP ID:** 42

NAME: TROY SLF (C) **Rev:** 09/25/2017

ADDRESS: CITY HALL
TROY, NY 12180
RENSSELAER

SOURCE: NY Department of Environmental Conservation

SWF/LF:

Flag: INACTIVE

Region Code: 4

Phone Number: Not reported

Owner Name: CITY OF TROY

Owner Type: Municipal

Owner Address: CITY HALL

Owner Addr2: Not reported

Owner City,St,Zip: TROY, NY 12180

Owner Email: Not reported

Owner Phone: Not reported

Contact Name: Not reported

Contact Address: Not reported

Contact Addr2: Not reported

Contact City,St,Zip: Not reported

Contact Email: Not reported

Contact Phone: Not reported

Activity Desc: Landfill - municipal solid waste

Activity Number: [42S17]

Active: No

East Coordinate: 608476

North Coordinate: 4728459

Accuracy Code: Not reported

Regulatory Status: Closure Order

Waste Type: Not reported

Authorization #: Not reported

Authorization Date: Not reported

Expiration Date: Not reported

Operator Name: William Chamberlain

Operator Type: Not reported

Last Date: Not reported

Site Detail Report

Target Property: 244-246 FIRST STREET
TROY, NY 12180

JOB: NA

US BROWNFIELDS

EDR ID: 1016347333	DIST/DIR: 0.130 SSW	ELEVATION: 28	MAP ID: 22
---------------------------	----------------------------	----------------------	-------------------

NAME: RENSSELAER IRON WORKS (FORMER SCOLITE PROPERTY)
ADDRESS: INTERSECTION OF 1ST STREET AND MADISON STREET BETWEEN POESIE
TROY, NY 12180

Rev: 08/21/2017

ID/Status: 39982

SOURCE: US Environmental Protection Agency

US BROWNFIELDS:

Property Name: RENSSELAER IRON WORKS (FORMER SCOLITE PROPERTY)
Recipient Name: Troy, City of
Grant Type: Assessment
Property Number: (Site 22) Tax Map ID #111.28-4-1
Parcel size: 5.7
Latitude: 42.71888
Longitude: -73.695539
HCM Label: Not reported
Map Scale: Not reported
Point of Reference: Not reported
Highlights: Not reported
Datum: World Geodetic System of 1984
Acres Property ID: 39982
IC Data Access: Not reported
Start Date: Not reported
Redev Completion Date: Not reported
Completed Date: Not reported
Acres Cleaned Up: Not reported
Cleanup Funding: Not reported
Cleanup Funding Source: Not reported
Assessment Funding: 55409
Assessment Funding Source: US EPA - Brownfields Assessment Cooperative Agreement
Redevelopment Funding: Not reported
Redev. Funding Source: Not reported
Redev. Funding Entity Name: Not reported
Redevelopment Start Date: Not reported
Assessment Funding Entity: Not reported
Cleanup Funding Entity: Not reported
Grant Type: N/A
Accomplishment Type: Phase II Environmental Assessment
Accomplishment Count: 0
Cooperative Agreement Number: 98236701
Start Date: 10/01/2004 00:00:00
Ownership Entity: Government
Completion Date: 05/31/2006 00:00:00
Current Owner: City of Troy
Did Owner Change: N
Cleanup Required: U
Video Available: Not reported
Photo Available: Not reported
Institutional Controls Required: U
IC Category Proprietary Controls: Not reported
IC Cat. Info. Devices: Not reported

- Continued on next page -

Site Detail Report

Target Property: 244-246 FIRST STREET
TROY, NY 12180

JOB: NA

US BROWNFIELDS

EDR ID: 1016347333 **DIST/DIR:** 0.130 SSW **ELEVATION:** 28 **MAP ID:** 22

NAME: RENSSELAER IRON WORKS (FORMER SCOLITE PROPERTY)
ADDRESS: INTERSECTION OF 1ST STREET AND MADISON STREET BETWEEN POESIE
TROY, NY 12180

Rev: 08/21/2017

ID/Status: 39982

SOURCE: US Environmental Protection Agency

IC Cat. Gov. Controls: Not reported
IC Cat. Enforcement Permit Tools: Not reported
IC in place date: Not reported
IC in place: U
State/tribal program date: Not reported
State/tribal program ID: Not reported
State/tribal NFA date: Not reported
Air contaminated: Not reported
Air cleaned: Not reported
Asbestos found: Not reported
Asbestos cleaned: Not reported
Controlled substance found: Not reported
Controlled substance cleaned: Not reported
Drinking water affected: Not reported
Drinking water cleaned: Not reported
Groundwater affected: Not reported
Groundwater cleaned: Not reported
Lead contaminant found: Not reported
Lead cleaned up: Not reported
No media affected: Not reported
Unknown media affected: Not reported
Other cleaned up: Not reported
Other metals found: Not reported
Other metals cleaned: Not reported
Other contaminants found: Not reported
Other contams found description: Not reported
PAHs found: Not reported
PAHs cleaned up: Not reported
PCBs found: Not reported
PCBs cleaned up: Not reported
Petro products found: Not reported
Petro products cleaned: Not reported
Sediments found: Not reported
Sediments cleaned: Not reported
Soil affected: Not reported
Soil cleaned up: Not reported
Surface water cleaned: Not reported
VOCs found: Not reported
VOCs cleaned: Not reported
Cleanup other description: Not reported
Num. of cleanup and re-dev. jobs: Not reported
Past use greenspace acreage: Not reported
Past use residential acreage: Not reported
Surface Water: Not reported
Past use commercial acreage: Not reported

- Continued on next page -

Site Detail Report

Target Property: 244-246 FIRST STREET
TROY, NY 12180

JOB: NA

US BROWNFIELDS

EDR ID: 1016347333 **DIST/DIR:** 0.130 SSW **ELEVATION:** 28 **MAP ID:** 22

NAME: RENSSELAER IRON WORKS (FORMER SCOLITE PROPERTY)
ADDRESS: INTERSECTION OF 1ST STREET AND MADISON STREET BETWEEN POESIE
TROY, NY 12180

Rev: 08/21/2017

ID/Status: 39982

SOURCE: US Environmental Protection Agency

Past use industrial acreage: Not reported
Future use greenspace acreage: Not reported
Future use residential acreage: Not reported
Future use commercial acreage: Not reported
Future use industrial acreage: Not reported
Greenspace acreage and type: Not reported
Superfund Fed. landowner flag: Not reported
Arsenic cleaned up: Not reported
Cadmium cleaned up: Not reported
Chromium cleaned up: Not reported
Copper cleaned up: Not reported
Iron cleaned up: Not reported
mercury cleaned up: Not reported
Nickel Cleaned Up: Not reported
No clean up: Not reported
Pesticides cleaned up: Not reported
Selenium cleaned up: Not reported
SVOCs cleaned up: Not reported
Unknown clean up: Not reported
Arsenic contaminant found: Not reported
Cadmium contaminant found: Not reported
Chromium contaminant found: Not reported
Copper contaminant found: Not reported
Iron contaminant found: Not reported
Mercury contaminant found: Not reported
Nickel contaminant found: Not reported
No contaminant found: Not reported
Pesticides contaminant found: Not reported
Selenium contaminant found: Not reported
SVOCs contaminant found: Not reported
Unknown contaminant found: Not reported
Future Use: Multistory Not reported
Media affected Bluiding Material: Not reported
Media affected indoor air: Not reported
Building material media cleaned up: Not reported
Indoor air media cleaned up: Not reported
Unknown media cleaned up: Not reported
Past Use: Multistory Not reported
Property Description: Former foundry. A portion of the property adjacent to the Hudson River
had been used for scrap metal stockpiling.
Below Poverty Number: 1058
Below Poverty Percent: 4.6%
Meidan Income: 9773
Meidan Income Number: 2159
Meidan Income Percent: 2.2%

- Continued on next page -

Site Detail Report

Target Property: 244-246 FIRST STREET
TROY, NY 12180

JOB: NA

US BROWNFIELDS

EDR ID: 1016347333	DIST/DIR: 0.130 SSW	ELEVATION: 28	MAP ID: 22
---------------------------	----------------------------	----------------------	-------------------

NAME: RENSSELAER IRON WORKS (FORMER SCOLITE PROPERTY)
ADDRESS: INTERSECTION OF 1ST STREET AND MADISON STREET BETWEEN POESIE
TROY, NY 12180

Rev: 08/21/2017

ID/Status: 39982

SOURCE: US Environmental Protection Agency

Vacant Housing Number: 431
Vacant Housing Percent: 11.2%
Unemployed Number: 294
Unemployed Percent: 16.4%

Property Name: RENSSELAER IRON WORKS (FORMER SCOLITE PROPERTY)

Recipient Name: Troy, City of

Grant Type: Assessment

Property Number: (Site 22) Tax Map ID #111.28-4-1

Parcel size: 5.7

Latitude: 42.71888

Longitude: -73.695539

HCM Label: Not reported

Map Scale: Not reported

Point of Reference: Not reported

Highlights: Not reported

Datum: World Geodetic System of 1984

Acres Property ID: 39982

IC Data Access: Not reported

Start Date: Not reported

Redev Completion Date: Not reported

Completed Date: Not reported

Acres Cleaned Up: Not reported

Cleanup Funding: Not reported

Cleanup Funding Source: Not reported

Assessment Funding: Not reported

Assessment Funding Source: Not reported

Redevelopment Funding: Not reported

Redev. Funding Source: Not reported

Redev. Funding Entity Name: Not reported

Redevelopment Start Date: Not reported

Assessment Funding Entity: Not reported

Cleanup Funding Entity: Not reported

Grant Type: N/A

Accomplishment Type: Phase I Environmental Assessment

Accomplishment Count: 0

Cooperative Agreement Number: 98236701

Start Date: 03/06/2000 00:00:00

Ownership Entity: Government

Completion Date: 07/26/2000 00:00:00

Current Owner: City of Troy

Did Owner Change: N

Cleanup Required: U

Video Available: Not reported

Photo Available: Not reported

- Continued on next page -

Site Detail Report

Target Property: 244-246 FIRST STREET
TROY, NY 12180

JOB: NA

US BROWNFIELDS

EDR ID: 1016347333 **DIST/DIR:** 0.130 SSW **ELEVATION:** 28 **MAP ID:** 22

NAME: RENSSELAER IRON WORKS (FORMER SCOLITE PROPERTY)
ADDRESS: INTERSECTION OF 1ST STREET AND MADISON STREET BETWEEN POESIE
TROY, NY 12180

Rev: 08/21/2017

ID/Status: 39982

SOURCE: US Environmental Protection Agency

Institutional Controls Required: U
IC Category Proprietary Controls: Not reported
IC Cat. Info. Devices: Not reported
IC Cat. Gov. Controls: Not reported
IC Cat. Enforcement Permit Tools: Not reported
IC in place date: Not reported
IC in place: U
State/tribal program date: Not reported
State/tribal program ID: Not reported
State/tribal NFA date: Not reported
Air contaminated: Not reported
Air cleaned: Not reported
Asbestos found: Not reported
Asbestos cleaned: Not reported
Controlled substance found: Not reported
Controlled substance cleaned: Not reported
Drinking water affected: Not reported
Drinking water cleaned: Not reported
Groundwater affected: Not reported
Groundwater cleaned: Not reported
Lead contaminant found: Not reported
Lead cleaned up: Not reported
No media affected: Not reported
Unknown media affected: Not reported
Other cleaned up: Not reported
Other metals found: Not reported
Other metals cleaned: Not reported
Other contaminants found: Not reported
Other contams found description: Not reported
PAHs found: Not reported
PAHs cleaned up: Not reported
PCBs found: Not reported
PCBs cleaned up: Not reported
Petro products found: Not reported
Petro products cleaned: Not reported
Sediments found: Not reported
Sediments cleaned: Not reported
Soil affected: Not reported
Soil cleaned up: Not reported
Surface water cleaned: Not reported
VOCs found: Not reported
VOCs cleaned: Not reported
Cleanup other description: Not reported
Num. of cleanup and re-dev. jobs: Not reported
Past use greenspace acreage: Not reported

- Continued on next page -

Site Detail Report

Target Property: 244-246 FIRST STREET
TROY, NY 12180

JOB: NA

US BROWNFIELDS

EDR ID: 1016347333 **DIST/DIR:** 0.130 SSW **ELEVATION:** 28 **MAP ID:** 22

NAME: RENSSELAER IRON WORKS (FORMER SCOLITE PROPERTY)
ADDRESS: INTERSECTION OF 1ST STREET AND MADISON STREET BETWEEN POESIE
TROY, NY 12180

Rev: 08/21/2017

ID/Status: 39982

SOURCE: US Environmental Protection Agency

Past use residential acreage: Not reported
Surface Water: Not reported
Past use commercial acreage: Not reported
Past use industrial acreage: Not reported
Future use greenspace acreage: Not reported
Future use residential acreage: Not reported
Future use commercial acreage: Not reported
Future use industrial acreage: Not reported
Greenspace acreage and type: Not reported
Superfund Fed. landowner flag: Not reported
Arsenic cleaned up: Not reported
Cadmium cleaned up: Not reported
Chromium cleaned up: Not reported
Copper cleaned up: Not reported
Iron cleaned up: Not reported
mercury cleaned up: Not reported
Nickel Cleaned Up: Not reported
No clean up: Not reported
Pesticides cleaned up: Not reported
Selenium cleaned up: Not reported
SVOCs cleaned up: Not reported
Unknown clean up: Not reported
Arsenic contaminant found: Not reported
Cadmium contaminant found: Not reported
Chromium contaminant found: Not reported
Copper contaminant found: Not reported
Iron contaminant found: Not reported
Mercury contaminant found: Not reported
Nickel contaminant found: Not reported
No contaminant found: Not reported
Pesticides contaminant found: Not reported
Selenium contaminant found: Not reported
SVOCs contaminant found: Not reported
Unknown contaminant found: Not reported
Future Use: Multistory Not reported
Media affected Bluiding Material: Not reported
Media affected indoor air: Not reported
Building material media cleaned up: Not reported
Indoor air media cleaned up: Not reported
Unknown media cleaned up: Not reported
Past Use: Multistory Not reported
Property Description: Former foundry. A portion of the property adjacent to the Hudson River
had been used for scrap metal stockpiling.
Below Poverty Number: 1058
Below Poverty Percent: 4.6%

- Continued on next page -

Site Detail Report

Target Property: 244-246 FIRST STREET
TROY, NY 12180

JOB: NA

US BROWNFIELDS

EDR ID: 1016347333 **DIST/DIR:** 0.130 SSW **ELEVATION:** 28 **MAP ID:** 22

NAME: RENSSELAER IRON WORKS (FORMER SCOLITE PROPERTY)
ADDRESS: INTERSECTION OF 1ST STREET AND MADISON STREET BETWEEN POESIE
TROY, NY 12180

Rev: 08/21/2017
ID/Status: 39982

SOURCE: US Environmental Protection Agency

Meidan Income: 9773
Meidan Income Number: 2159
Meidan Income Percent: 2.2%
Vacant Housing Number: 431
Vacant Housing Percent: 11.2%
Unemployed Number: 294
Unemployed Percent: 16.4%

Site Detail Report

Target Property: 244-246 FIRST STREET
TROY, NY 12180

JOB: NA

US BROWNFIELDS

EDR ID: 1023620676 **DIST/DIR:** 0.339 East **ELEVATION:** 42 **MAP ID:** J38

NAME: SPERRY WAREHOUSE

Rev: 08/21/2017

ADDRESS: 9 ARTHUR CT
TROY, NY 12180
RENSSELAER

ID/Status: 16097

SOURCE: US Environmental Protection Agency

US BROWNFIELDS:

Property Name: SPERRY WAREHOUSE
Recipient Name: Troy, City of
Grant Type: Assessment
Property Number: Not reported
Parcel size: Not reported
Latitude: 40.7127837
Longitude: -74.0059413
HCM Label: Not reported
Map Scale: Not reported
Point of Reference: Not reported
Highlights: Not reported
Datum: Not reported
Acres Property ID: 16097
IC Data Access: Not reported
Start Date: Not reported
Redev Completion Date: Not reported
Completed Date: Not reported
Acres Cleaned Up: Not reported
Cleanup Funding: Not reported
Cleanup Funding Source: Not reported
Assessment Funding: Not reported
Assessment Funding Source: Not reported
Redevelopment Funding: Not reported
Redev. Funding Source: Not reported
Redev. Funding Entity Name: Not reported
Redevelopment Start Date: Not reported
Assessment Funding Entity: Not reported
Cleanup Funding Entity: Not reported
Grant Type: Hazardous
Accomplishment Type: Not reported
Accomplishment Count: 0
Cooperative Agreement Number: 97287504
Start Date: Not reported
Ownership Entity: Not reported
Completion Date: Not reported
Current Owner: Not reported
Did Owner Change: Not reported
Cleanup Required: Not reported
Video Available: Not reported
Photo Available: Not reported
Institutional Controls Required: Not reported
IC Category Proprietary Controls: Not reported
IC Cat. Info. Devices: Not reported

- Continued on next page -

Site Detail Report

Target Property: 244-246 FIRST STREET
TROY, NY 12180

JOB: NA

US BROWNFIELDS

EDR ID: 1023620676 **DIST/DIR:** 0.339 East **ELEVATION:** 42 **MAP ID:** J38

NAME: SPERRY WAREHOUSE

Rev: 08/21/2017

ADDRESS: 9 ARTHUR CT
TROY, NY 12180
RENSSELAER

ID/Status: 16097

SOURCE: US Environmental Protection Agency

IC Cat. Gov. Controls: Not reported
IC Cat. Enforcement Permit Tools: Not reported
IC in place date: Not reported
IC in place: U
State/tribal program date: Not reported
State/tribal program ID: Not reported
State/tribal NFA date: Not reported
Air contaminated: Not reported
Air cleaned: Not reported
Asbestos found: Not reported
Asbestos cleaned: Not reported
Controlled substance found: Not reported
Controlled substance cleaned: Not reported
Drinking water affected: Not reported
Drinking water cleaned: Not reported
Groundwater affected: Not reported
Groundwater cleaned: Not reported
Lead contaminant found: Not reported
Lead cleaned up: Not reported
No media affected: Not reported
Unknown media affected: Not reported
Other cleaned up: Not reported
Other metals found: Not reported
Other metals cleaned: Not reported
Other contaminants found: Not reported
Other contams found description: Not reported
PAHs found: Not reported
PAHs cleaned up: Not reported
PCBs found: Not reported
PCBs cleaned up: Not reported
Petro products found: Not reported
Petro products cleaned: Not reported
Sediments found: Not reported
Sediments cleaned: Not reported
Soil affected: Not reported
Soil cleaned up: Not reported
Surface water cleaned: Not reported
VOCs found: Not reported
VOCs cleaned: Not reported
Cleanup other description: Not reported
Num. of cleanup and re-dev. jobs: Not reported
Past use greenspace acreage: Not reported
Past use residential acreage: Not reported
Surface Water: Not reported
Past use commercial acreage: Not reported

- Continued on next page -

Site Detail Report

Target Property: 244-246 FIRST STREET
TROY, NY 12180

JOB: NA

US BROWNFIELDS

EDR ID: 1023620676 **DIST/DIR:** 0.339 East **ELEVATION:** 42 **MAP ID:** J38

NAME: SPERRY WAREHOUSE

Rev: 08/21/2017

ADDRESS: 9 ARTHUR CT
TROY, NY 12180
RENSSELAER

ID/Status: 16097

SOURCE: US Environmental Protection Agency

Past use industrial acreage: Not reported
Future use greenspace acreage: Not reported
Future use residential acreage: Not reported
Future use commercial acreage: Not reported
Future use industrial acreage: Not reported
Greenspace acreage and type: Not reported
Superfund Fed. landowner flag: Not reported
Arsenic cleaned up: Not reported
Cadmium cleaned up: Not reported
Chromium cleaned up: Not reported
Copper cleaned up: Not reported
Iron cleaned up: Not reported
mercury cleaned up: Not reported
Nickel Cleaned Up: Not reported
No clean up: Not reported
Pesticides cleaned up: Not reported
Selenium cleaned up: Not reported
SVOCs cleaned up: Not reported
Unknown clean up: Not reported
Arsenic contaminant found: Not reported
Cadmium contaminant found: Not reported
Chromium contaminant found: Not reported
Copper contaminant found: Not reported
Iron contaminant found: Not reported
Mercury contaminant found: Not reported
Nickel contaminant found: Not reported
No contaminant found: Not reported
Pesticides contaminant found: Not reported
Selenium contaminant found: Not reported
SVOCs contaminant found: Not reported
Unknown contaminant found: Not reported
Future Use: Multistory Not reported
Media affected Bluiding Material: Not reported
Media affected indoor air: Not reported
Building material media cleaned up: Not reported
Indoor air media cleaned up: Not reported
Unknown media cleaned up: Not reported
Past Use: Multistory Not reported
Property Description: Not reported
Below Poverty Number: 6030
Below Poverty Percent: 7.4%
Meidan Income: 19416
Meidan Income Number: 10460
Meidan Income Percent: 4.3%
Vacant Housing Number: 2801

- Continued on next page -

Site Detail Report

Target Property: 244-246 FIRST STREET
TROY, NY 12180

JOB: NA

US BROWNFIELDS

EDR ID:	1023620676	DIST/DIR:	0.339 East	ELEVATION:	42	MAP ID:	J38
----------------	------------	------------------	------------	-------------------	----	----------------	-----

NAME: SPERRY WAREHOUSE

Rev: 08/21/2017

ADDRESS: 9 ARTHUR CT
TROY, NY 12180
RENSSELAER

ID/Status: 16097

SOURCE: US Environmental Protection Agency

Vacant Housing Percent: 15.9%
Unemployed Number: 1504
Unemployed Percent: 29.7%

Site Detail Report

Target Property: 244-246 FIRST STREET
TROY, NY 12180

JOB: NA

US BROWNFIELDS

EDR ID: 1023619065	DIST/DIR: 0.339 East	ELEVATION: 42	MAP ID: J39
---------------------------	-----------------------------	----------------------	--------------------

NAME: ALAMO PROPERTY

Rev: 08/21/2017

ADDRESS: 9 ARTHUR CT
TROY, NY 12180
RENSSELAER

ID/Status: 16096

SOURCE: US Environmental Protection Agency

US BROWNFIELDS:

Property Name: ALAMO PROPERTY
 Recipient Name: Troy, City of
 Grant Type: Assessment
 Property Number: Not reported
 Parcel size: Not reported
 Latitude: 40.7127837
 Longitude: -74.0059413
 HCM Label: Not reported
 Map Scale: Not reported
 Point of Reference: Not reported
 Highlights: Not reported
 Datum: Not reported
 Acres Property ID: 16096
 IC Data Access: Not reported
 Start Date: Not reported
 Redev Completion Date: Not reported
 Completed Date: Not reported
 Acres Cleaned Up: Not reported
 Cleanup Funding: Not reported
 Cleanup Funding Source: Not reported
 Assessment Funding: Not reported
 Assessment Funding Source: Not reported
 Redevelopment Funding: Not reported
 Redev. Funding Source: Not reported
 Redev. Funding Entity Name: Not reported
 Redevelopment Start Date: Not reported
 Assessment Funding Entity: Not reported
 Cleanup Funding Entity: Not reported
 Grant Type: Hazardous
 Accomplishment Type: Not reported
 Accomplishment Count: 0
 Cooperative Agreement Number: 97287504
 Start Date: Not reported
 Ownership Entity: Not reported
 Completion Date: Not reported
 Current Owner: Not reported
 Did Owner Change: Not reported
 Cleanup Required: Not reported
 Video Available: Not reported
 Photo Available: Not reported
 Institutional Controls Required: Not reported
 IC Category Proprietary Controls: Not reported
 IC Cat. Info. Devices: Not reported

- Continued on next page -

Site Detail Report

Target Property: 244-246 FIRST STREET
TROY, NY 12180

JOB: NA

US BROWNFIELDS

EDR ID: 1023619065	DIST/DIR: 0.339 East	ELEVATION: 42	MAP ID: J39
---------------------------	-----------------------------	----------------------	--------------------

NAME: ALAMO PROPERTY

Rev: 08/21/2017

ADDRESS: 9 ARTHUR CT
TROY, NY 12180
RENSSELAER

ID/Status: 16096

SOURCE: US Environmental Protection Agency

IC Cat. Gov. Controls: Not reported
 IC Cat. Enforcement Permit Tools: Not reported
 IC in place date: Not reported
 IC in place: U
 State/tribal program date: Not reported
 State/tribal program ID: Not reported
 State/tribal NFA date: Not reported
 Air contaminated: Not reported
 Air cleaned: Not reported
 Asbestos found: Not reported
 Asbestos cleaned: Not reported
 Controlled substance found: Not reported
 Controlled substance cleaned: Not reported
 Drinking water affected: Not reported
 Drinking water cleaned: Not reported
 Groundwater affected: Not reported
 Groundwater cleaned: Not reported
 Lead contaminant found: Not reported
 Lead cleaned up: Not reported
 No media affected: Not reported
 Unknown media affected: Not reported
 Other cleaned up: Not reported
 Other metals found: Not reported
 Other metals cleaned: Not reported
 Other contaminants found: Not reported
 Other contams found description: Not reported
 PAHs found: Not reported
 PAHs cleaned up: Not reported
 PCBs found: Not reported
 PCBs cleaned up: Not reported
 Petro products found: Not reported
 Petro products cleaned: Not reported
 Sediments found: Not reported
 Sediments cleaned: Not reported
 Soil affected: Not reported
 Soil cleaned up: Not reported
 Surface water cleaned: Not reported
 VOCs found: Not reported
 VOCs cleaned: Not reported
 Cleanup other description: Not reported
 Num. of cleanup and re-dev. jobs: Not reported
 Past use greenspace acreage: Not reported
 Past use residential acreage: Not reported
 Surface Water: Not reported
 Past use commercial acreage: Not reported

- Continued on next page -

Site Detail Report

Target Property: 244-246 FIRST STREET
TROY, NY 12180

JOB: NA

US BROWNFIELDS

EDR ID: 1023619065	DIST/DIR: 0.339 East	ELEVATION: 42	MAP ID: J39
---------------------------	-----------------------------	----------------------	--------------------

NAME: ALAMO PROPERTY

Rev: 08/21/2017

ADDRESS: 9 ARTHUR CT
TROY, NY 12180
RENSSELAER

ID/Status: 16096

SOURCE: US Environmental Protection Agency

Past use industrial acreage: Not reported
 Future use greenspace acreage: Not reported
 Future use residential acreage: Not reported
 Future use commercial acreage: Not reported
 Future use industrial acreage: Not reported
 Greenspace acreage and type: Not reported
 Superfund Fed. landowner flag: Not reported
 Arsenic cleaned up: Not reported
 Cadmium cleaned up: Not reported
 Chromium cleaned up: Not reported
 Copper cleaned up: Not reported
 Iron cleaned up: Not reported
 mercury cleaned up: Not reported
 Nickel Cleaned Up: Not reported
 No clean up: Not reported
 Pesticides cleaned up: Not reported
 Selenium cleaned up: Not reported
 SVOCs cleaned up: Not reported
 Unknown clean up: Not reported
 Arsenic contaminant found: Not reported
 Cadmium contaminant found: Not reported
 Chromium contaminant found: Not reported
 Copper contaminant found: Not reported
 Iron contaminant found: Not reported
 Mercury contaminant found: Not reported
 Nickel contaminant found: Not reported
 No contaminant found: Not reported
 Pesticides contaminant found: Not reported
 Selenium contaminant found: Not reported
 SVOCs contaminant found: Not reported
 Unknown contaminant found: Not reported
 Future Use: Multistory Not reported
 Media affected Bluiding Material: Not reported
 Media affected indoor air: Not reported
 Building material media cleaned up: Not reported
 Indoor air media cleaned up: Not reported
 Unknown media cleaned up: Not reported
 Past Use: Multistory Not reported
 Property Description: Not reported
 Below Poverty Number: 6030
 Below Poverty Percent: 7.4%
 Meidan Income: 19416
 Meidan Income Number: 10460
 Meidan Income Percent: 4.3%
 Vacant Housing Number: 2801

- Continued on next page -

Site Detail Report

Target Property: 244-246 FIRST STREET
TROY, NY 12180

JOB: NA

US BROWNFIELDS

EDR ID:	1023619065	DIST/DIR:	0.339 East	ELEVATION:	42	MAP ID:	J39
----------------	------------	------------------	------------	-------------------	----	----------------	-----

NAME: ALAMO PROPERTY

Rev: 08/21/2017

ADDRESS: 9 ARTHUR CT
TROY, NY 12180
RENSSELAER

ID/Status: 16096

SOURCE: US Environmental Protection Agency

Vacant Housing Percent: 15.9%
Unemployed Number: 1504
Unemployed Percent: 29.7%

Site Detail Report

Target Property: 244-246 FIRST STREET
TROY, NY 12180

JOB: NA

US ENG CONTROLS

EDR ID: 1000384273 **DIST/DIR:** 0.199 West **ELEVATION:** **MAP ID:** 0

NAME: HUDSON RIVER PCBS

Rev: 08/10/2017

ADDRESS: NO STREET APPLICABLE
HUDSON RIVER, NY 12801
WASHINGTON

ID/Status: NYD980763841

ID/Status: NYD980763841

SOURCE: US Environmental Protection Agency

US ENG CONTROLS:

EPA ID: NYD980763841

Site ID: 0202229

Name: HUDSON RIVER PCBS

Address: NO STREET APPLICABLE
HUDSON RIVER, NY 12801

EPA Region: 02

County: WASHINGTON

Event Code: Not reported

Actual Date: 12/30/2001

Contact Name: Not reported

Contact Phone and Ext: Not reported

Event Code Description: Not reported

Action ID: 001

Action Name: RECORD OF DECISION

Action Completion date: 09/25/1984

Operable Unit: 01

Contaminated Media : Sediment

Engineering Control: Containment, (N.O.S.)

Contact Name: Not reported

Contact Phone and Ext: Not reported

Event Code Description: Not reported

Action ID: 001

Action Name: RECORD OF DECISION

Action Completion date: 09/25/1984

Operable Unit: 01

Contaminated Media : Sediment

Engineering Control: No Action

Contact Name: Not reported

Contact Phone and Ext: Not reported

Event Code Description: Not reported

Action ID: 001

Action Name: RECORD OF DECISION

Action Completion date: 09/25/1984

Operable Unit: 01

Contaminated Media : Sediment

Engineering Control: Revegetation

Contact Name: Not reported

Contact Phone and Ext: Not reported

Event Code Description: Not reported

- Continued on next page -

Site Detail Report

Target Property: 244-246 FIRST STREET
TROY, NY 12180

JOB: NA

US ENG CONTROLS

EDR ID: 1000384273 **DIST/DIR:** 0.199 West **ELEVATION:** **MAP ID:** 0

NAME: HUDSON RIVER PCBS

Rev: 08/10/2017

ADDRESS: NO STREET APPLICABLE
HUDSON RIVER, NY 12801
WASHINGTON

ID/Status: NYD980763841
ID/Status: NYD980763841

SOURCE: US Environmental Protection Agency

Action ID: 001

Action Name: RECORD OF DECISION

Action Completion date: 09/25/1984

Operable Unit: 01

Contaminated Media : Sediment

Engineering Control: Slope Stabilization

Contact Name: Not reported

Contact Phone and Ext: Not reported

Event Code Description: Not reported

Action ID: 002

Action Name: RECORD OF DECISION

Action Completion date: 02/01/2002

Operable Unit: 02

Contaminated Media : Sediment

Engineering Control: Dewatering

Contact Name: Not reported

Contact Phone and Ext: Not reported

Event Code Description: Not reported

Action ID: 002

Action Name: RECORD OF DECISION

Action Completion date: 02/01/2002

Operable Unit: 02

Contaminated Media : Sediment

Engineering Control: Disposal

Contact Name: Not reported

Contact Phone and Ext: Not reported

Event Code Description: Not reported

Action ID: 002

Action Name: RECORD OF DECISION

Action Completion date: 02/01/2002

Operable Unit: 02

Contaminated Media : Sediment

Engineering Control: Excavation

Contact Name: Not reported

Contact Phone and Ext: Not reported

Event Code Description: Not reported

Action ID: 002

Action Name: RECORD OF DECISION

Action Completion date: 02/01/2002

Operable Unit: 02

Contaminated Media : Sediment

- Continued on next page -

Site Detail Report

Target Property: 244-246 FIRST STREET
TROY, NY 12180

JOB: NA

US ENG CONTROLS

EDR ID: 1000384273 **DIST/DIR:** 0.199 West **ELEVATION:** **MAP ID:** 0

NAME: HUDSON RIVER PCBS

Rev: 08/10/2017

ADDRESS: NO STREET APPLICABLE
HUDSON RIVER, NY 12801
WASHINGTON

ID/Status: NYD980763841
ID/Status: NYD980763841

SOURCE: US Environmental Protection Agency

Engineering Control: Solidification/Stabilization (Ex-Situ)

Contact Name: Not reported

Contact Phone and Ext: Not reported

Event Code Description: Not reported

Action ID: 002

Action Name: RECORD OF DECISION

Action Completion date: 02/01/2002

Operable Unit: 02

Contaminated Media : Surface Water

Engineering Control: Monitoring

Contact Name: Not reported

Contact Phone and Ext: Not reported

Event Code Description: Not reported

Action ID: 002

Action Name: RECORD OF DECISION

Action Completion date: 02/01/2002

Operable Unit: 02

Contaminated Media : Surface Water

Engineering Control: Natural Attenuation

Contact Name: Not reported

Contact Phone and Ext: Not reported

Event Code Description: Not reported

Site Detail Report

Target Property: 244-246 FIRST STREET
TROY, NY 12180

JOB: NA

US INST CONTROL

EDR ID: 1000384273 **DIST/DIR:** 0.199 West **ELEVATION:** **MAP ID:** 0

NAME: HUDSON RIVER PCBS

Rev: 08/10/2017

ADDRESS: NO STREET APPLICABLE
HUDSON RIVER, NY 12801
WASHINGTON

ID/Status: NYD980763841

SOURCE: US Environmental Protection Agency

US INST CONTROL:

EPA ID: NYD980763841

Site ID: 0202229

Name: HUDSON RIVER PCBS

Action Name: RECORD OF DECISION

Address: NO STREET APPLICABLE
HUDSON RIVER, NY 12801

EPA Region: 02

County: WASHINGTON

Event Code: Not reported

Inst. Control: Fishing Advisory

Actual Date: 12/30/2001

Comple. Date: 02/01/2002

Operable Unit: 02

Contaminated Media : Surface Water

Contact Name : Not reported

Contact Phone and Ext : Not reported

Event Code Description: Not reported

Site Detail Report

Target Property: 244-246 FIRST STREET
TROY, NY 12180

JOB: NA

UST

EDR ID: U003241997 **DIST/DIR:** 0.068 ENE **ELEVATION:** 27 **MAP ID:** C9

NAME: ST GERMAIN GARAGE INC(KENNEDY'S OF TROY) **Rev:** 11/28/2017

ADDRESS: 271 3RD ST.
TROY, NY 12180
RENSSELAER

SOURCE: NY Department of Environmental Conservation

UST:

Id/Status: 4-600534 / Unregulated/Closed
Program Type: PBS
Region: STATE
DEC Region: 4
Expiration Date: N/A
UTM X: 607047.60082
UTM Y: 4730737.06067
Site Type: Other Wholesale/Retail Sales

Affiliation Records:

Site Id: 37868
Affiliation Type: Facility Owner
Company Name: ST. GERMAIN GARAGE INC.
Contact Type: Not reported
Contact Name: Not reported
Address1: 271 3RD ST.
Address2: Not reported
City: TROY
State: NY
Zip Code: 12180
Country Code: 001
Phone: (518) 272-3881
EMail: Not reported
Fax Number: Not reported
Modified By: TRANSLAT
Date Last Modified: 2004-03-04

Site Id: 37868
Affiliation Type: Mail Contact
Company Name: ST. GERMAIN GARAGE INC. T/A KENNEDYS OF TROY
Contact Type: Not reported
Contact Name: PETER ST. GERMAIN
Address1: 271 3RD ST.
Address2: Not reported
City: TROY
State: NY
Zip Code: 12180
Country Code: 001
Phone: (518) 272-3881
EMail: Not reported
Fax Number: Not reported
Modified By: TRANSLAT
Date Last Modified: 2004-03-04

- Continued on next page -

Site Detail Report

Target Property: 244-246 FIRST STREET
TROY, NY 12180

JOB: NA

UST

EDR ID: U003241997 **DIST/DIR:** 0.068 ENE **ELEVATION:** 27 **MAP ID:** C9

NAME: ST GERMAIN GARAGE INC(KENNEDY'S OF TROY) **Rev:** 11/28/2017

ADDRESS: 271 3RD ST.
TROY, NY 12180
RENSSELAER

SOURCE: NY Department of Environmental Conservation

Site Id: 37868
Affiliation Type: Facility Operator
Company Name: ST GERMAIN GARAGE INC(KENNEDYS OF TROY)
Contact Type: Not reported
Contact Name: PETER ST. GERMAIN
Address1: Not reported
Address2: Not reported
City: Not reported
State: NN
Zip Code: Not reported
Country Code: 001
Phone: (518) 272-3881
EMail: Not reported
Fax Number: Not reported
Modified By: TRANSLAT
Date Last Modified: 2004-03-04

Site Id: 37868
Affiliation Type: Emergency Contact
Company Name: ST. GERMAIN GARAGE INC.
Contact Type: Not reported
Contact Name: PETER ST. GERMAIN
Address1: Not reported
Address2: Not reported
City: Not reported
State: NN
Zip Code: Not reported
Country Code: 001
Phone: (518) 279-3839
EMail: Not reported
Fax Number: Not reported
Modified By: TRANSLAT
Date Last Modified: 2004-03-04

Tank Info:

Tank Number: 1
Tank ID: 97115
Tank Status: Closed - Removed
Material Name: Closed - Removed
Capacity Gallons: 3000
Install Date: 12/01/1972
Date Tank Closed: 11/01/1997
Registered: True

- Continued on next page -

Site Detail Report

Target Property: 244-246 FIRST STREET
TROY, NY 12180

JOB: NA

UST

EDR ID: U003241997 **DIST/DIR:** 0.068 ENE **ELEVATION:** 27 **MAP ID:** C9

NAME: ST GERMAIN GARAGE INC(KENNEDY'S OF TROY) **Rev:** 11/28/2017

ADDRESS: 271 3RD ST.
TROY, NY 12180
RENSSELAER

SOURCE: NY Department of Environmental Conservation

Tank Location: Underground
Tank Type: Steel/carbon steel
Material Code: 0009
Common Name of Substance: Gasoline

Tightness Test Method: NN
Date Test: Not reported
Next Test Date: Not reported
Pipe Model: Not reported
Modified By: TRANSLAT
Last Modified: 04/14/2017

Equipment Records:
B00 - Tank External Protection - None
D02 - Pipe Type - Galvanized Steel
F00 - Pipe External Protection - None
A00 - Tank Internal Protection - None
C02 - Pipe Location - Underground/On-ground
G00 - Tank Secondary Containment - None
J02 - Dispenser - Suction Dispenser
H00 - Tank Leak Detection - None
I00 - Overfill - None

Tank Number: 2
Tank ID: 97116
Tank Status: Closed - Removed
Material Name: Closed - Removed
Capacity Gallons: 3000
Install Date: 12/01/1972
Date Tank Closed: 11/01/1997
Registered: True
Tank Location: Underground
Tank Type: Steel/carbon steel
Material Code: 0009
Common Name of Substance: Gasoline

Tightness Test Method: NN
Date Test: Not reported
Next Test Date: Not reported
Pipe Model: Not reported
Modified By: TRANSLAT
Last Modified: 04/14/2017

Equipment Records:
C02 - Pipe Location - Underground/On-ground

- Continued on next page -

Site Detail Report

Target Property: 244-246 FIRST STREET
TROY, NY 12180

JOB: NA

UST

EDR ID: U003241997 **DIST/DIR:** 0.068 ENE **ELEVATION:** 27 **MAP ID:** C9

NAME: ST GERMAIN GARAGE INC(KENNEDY'S OF TROY) **Rev:** 11/28/2017

ADDRESS: 271 3RD ST.
TROY, NY 12180
RENSSELAER

SOURCE: NY Department of Environmental Conservation

G00 - Tank Secondary Containment - None
J02 - Dispenser - Suction Dispenser
B00 - Tank External Protection - None
D02 - Pipe Type - Galvanized Steel
F00 - Pipe External Protection - None
A00 - Tank Internal Protection - None
H00 - Tank Leak Detection - None
I00 - Overfill - None

Site Detail Report

Target Property: 244-246 FIRST STREET
TROY, NY 12180

JOB: NA

UST

EDR ID: 1000261975 **DIST/DIR:** 0.099 NNE **ELEVATION:** 31 **MAP ID:** D14

NAME: PARIS CLEANERS LAUNDERERS

Rev: 11/28/2017

ADDRESS: 221 2ND ST
TROY, NY 12180
RENSSELAER

SOURCE: NY Department of Environmental Conservation

UST:

Id/Status: 4-019917 / Unregulated/Closed

Program Type: PBS

Region: STATE

DEC Region: 4

Expiration Date: N/A

UTM X: 606966.54097

UTM Y: 4730844.60816

Site Type: Unknown

Affiliation Records:

Site Id: 34948

Affiliation Type: Facility Owner

Company Name: LOUIS KAWKA

Contact Type: Not reported

Contact Name: Not reported

Address1: 279 REMSEN ST

Address2: Not reported

City: COHES

State: NY

Zip Code: 12047

Country Code: 001

Phone: (518) 237-2789

EMail: Not reported

Fax Number: Not reported

Modified By: TRANSLAT

Date Last Modified: 2004-03-04

Site Id: 34948

Affiliation Type: Mail Contact

Company Name: LOUIS KAWKA

Contact Type: Not reported

Contact Name: Not reported

Address1: 279 REMSEN ST

Address2: Not reported

City: COHES

State: NY

Zip Code: 12047

Country Code: 001

Phone: (518) 237-2789

EMail: Not reported

Fax Number: Not reported

Modified By: TRANSLAT

Date Last Modified: 2004-03-04

- Continued on next page -

Site Detail Report

Target Property: 244-246 FIRST STREET
TROY, NY 12180

JOB: NA

UST

EDR ID: 1000261975 **DIST/DIR:** 0.099 NNE **ELEVATION:** 31 **MAP ID:** D14

NAME: PARIS CLEANERS LAUNDERERS **Rev:** 11/28/2017
ADDRESS: 221 2ND ST
TROY, NY 12180
RENSSELAER
SOURCE: NY Department of Environmental Conservation

Site Id: 34948
Affiliation Type: Facility Operator
Company Name: PARIS CLEANERS LAUNDERERS
Contact Type: Not reported
Contact Name: ROBERT JOURDANAIS
Address1: Not reported
Address2: Not reported
City: Not reported
State: NN
Zip Code: Not reported
Country Code: 001
Phone: (518) 274-3391
EMail: Not reported
Fax Number: Not reported
Modified By: TRANSLAT
Date Last Modified: 2004-03-04

Site Id: 34948
Affiliation Type: Emergency Contact
Company Name: LOUIS KAWKA
Contact Type: Not reported
Contact Name: ROBERT JOURDANAIS
Address1: Not reported
Address2: Not reported
City: Not reported
State: NN
Zip Code: Not reported
Country Code: 001
Phone: (518) 235-2565
EMail: Not reported
Fax Number: Not reported
Modified By: TRANSLAT
Date Last Modified: 2004-03-04

Tank Info:

Tank Number: 1
Tank ID: 84747
Tank Status: Closed Prior to Micro Conversion, 03/91
Material Name: Closed Prior to Micro Conversion, 03/91
Capacity Gallons: 2000
Install Date: 01/01/1966
Date Tank Closed: Not reported
Registered: True

- Continued on next page -

Site Detail Report

Target Property: 244-246 FIRST STREET
TROY, NY 12180

JOB: NA

UST

EDR ID: 1000261975 **DIST/DIR:** 0.099 NNE **ELEVATION:** 31 **MAP ID:** D14

NAME: PARIS CLEANERS LAUNDERERS

Rev: 11/28/2017

ADDRESS: 221 2ND ST
TROY, NY 12180
RENSSELAER

SOURCE: NY Department of Environmental Conservation

Tank Location: Underground
Tank Type: Steel/carbon steel
Material Code: 0001
Common Name of Substance: #2 Fuel Oil (On-Site Consumption)

Tightness Test Method: NN
Date Test: Not reported
Next Test Date: Not reported
Pipe Model: Not reported
Modified By: TRANSLAT
Last Modified: 04/14/2017

Equipment Records:

H00 - Tank Leak Detection - None
I00 - Overfill - None
G00 - Tank Secondary Containment - None
J02 - Dispenser - Suction Dispenser
B00 - Tank External Protection - None
C00 - Pipe Location - No Piping
F00 - Pipe External Protection - None
A00 - Tank Internal Protection - None
D01 - Pipe Type - Steel/Carbon Steel/Iron

Tank Number: 3
Tank ID: 84749
Tank Status: Closed Prior to Micro Conversion, 03/91
Material Name: Closed Prior to Micro Conversion, 03/91
Capacity Gallons: 1000
Install Date: Not reported
Date Tank Closed: Not reported
Registered: True
Tank Location: Underground
Tank Type: Steel/carbon steel
Material Code: 9999
Common Name of Substance: Other

Tightness Test Method: NN
Date Test: Not reported
Next Test Date: Not reported
Pipe Model: Not reported
Modified By: TRANSLAT
Last Modified: 04/14/2017

Equipment Records:

G00 - Tank Secondary Containment - None

- Continued on next page -

Site Detail Report

Target Property: 244-246 FIRST STREET
TROY, NY 12180

JOB: NA

UST

EDR ID: 1000261975 **DIST/DIR:** 0.099 NNE **ELEVATION:** 31 **MAP ID:** D14

NAME: PARIS CLEANERS LAUNDERERS

Rev: 11/28/2017

ADDRESS: 221 2ND ST
TROY, NY 12180
RENSSELAER

SOURCE: NY Department of Environmental Conservation

J02 - Dispenser - Suction Dispenser
B00 - Tank External Protection - None
C00 - Pipe Location - No Piping
F00 - Pipe External Protection - None
H00 - Tank Leak Detection - None
I00 - Overfill - None
A00 - Tank Internal Protection - None
D01 - Pipe Type - Steel/Carbon Steel/Iron

Site Detail Report

Target Property: 244-246 FIRST STREET
TROY, NY 12180

JOB: NA

UST

EDR ID: U004079380 **DIST/DIR:** 0.210 NNW **ELEVATION:** 21 **MAP ID:** G26

NAME: CLEMENTE LATHAM CONCRETE

Rev: 11/28/2017

ADDRESS: 39 FRONT STREET
TROY, NY 12180
RENSSELAER

SOURCE: NY Department of Environmental Conservation

UST:

Id/Status: 4-134694 / Active

Program Type: PBS

Region: STATE

DEC Region: 4

Expiration Date: 10/17/2017

UTM X: 606786.61679

UTM Y: 4731076.37504

Site Type: Trucking/Transportation/Fleet Operation

Affiliation Records:

Site Id: 35968

Affiliation Type: Facility Owner

Company Name: CALLANAN INDUSTRIES INC.

Contact Type: SENIOR VICE PRESIDENT

Contact Name: CHARLES A. STOKES

Address1: P.O. BOX 15097

Address2: Not reported

City: ALBANY

State: NY

Zip Code: 12212-5097

Country Code: 001

Phone: (518) 374-2222

EMail: Not reported

Fax Number: Not reported

Modified By: tesperbe

Date Last Modified: 2007-10-19

Site Id: 35968

Affiliation Type: Mail Contact

Company Name: CLEMENTE LATHAM CONCRETE, A DIV. CALLANAN IND.

Contact Type: Not reported

Contact Name: PETER ZEH

Address1: P.O. BOX 15097

Address2: 1245 KINGS ROAD

City: ALBANY

State: NY

Zip Code: 12212-5097

Country Code: 001

Phone: (518) 374-2222

EMail: PETER.ZEH@CALLANAN.COM

Fax Number: Not reported

Modified By: tesperbe

Date Last Modified: 2007-10-19

- Continued on next page -

Site Detail Report

Target Property: 244-246 FIRST STREET
TROY, NY 12180

JOB: NA

UST

EDR ID: U004079380 **DIST/DIR:** 0.210 NNW **ELEVATION:** 21 **MAP ID:** G26

NAME: CLEMENTE LATHAM CONCRETE

Rev: 11/28/2017

ADDRESS: 39 FRONT STREET
TROY, NY 12180
RENSSELAER

SOURCE: NY Department of Environmental Conservation

Site Id: 35968
Affiliation Type: Emergency Contact
Company Name: CALLANAN INDUSTRIES INC.
Contact Type: Not reported
Contact Name: DAVE WAGER/BRIAN PHELAN
Address1: Not reported
Address2: Not reported
City: Not reported
State: NN
Zip Code: Not reported
Country Code: 999
Phone: (518) 857-7663
EMail: Not reported
Fax Number: Not reported
Modified By: tesperbe
Date Last Modified: 2007-10-19

Site Id: 35968
Affiliation Type: Facility Operator
Company Name: CLEMENTE LATHAM CONCRETE
Contact Type: Not reported
Contact Name: CLEMENTE LATHAM
Address1: Not reported
Address2: Not reported
City: Not reported
State: NN
Zip Code: Not reported
Country Code: 001
Phone: (518) 272-5750
EMail: Not reported
Fax Number: Not reported
Modified By: RJSCHOWE
Date Last Modified: 2004-07-29

Tank Info:

Tank Number: 1
Tank ID: 90190
Tank Status: Closed - Removed
Material Name: Closed - Removed
Capacity Gallons: 10000
Install Date: 12/01/1986
Date Tank Closed: 01/01/1995
Registered: True

- Continued on next page -

Site Detail Report

Target Property: 244-246 FIRST STREET
TROY, NY 12180

JOB: NA

UST

EDR ID: U004079380 **DIST/DIR:** 0.210 NNW **ELEVATION:** 21 **MAP ID:** G26

NAME: CLEMENTE LATHAM CONCRETE

Rev: 11/28/2017

ADDRESS: 39 FRONT STREET
TROY, NY 12180
RENSSELAER

SOURCE: NY Department of Environmental Conservation

Tank Location: Underground
Tank Type: Equivalent technology
Material Code: 0008
Common Name of Substance: Diesel

Tightness Test Method: 00
Date Test: 11/01/1986
Next Test Date: Not reported
Pipe Model: Not reported
Modified By: TRANSLAT
Last Modified: 04/14/2017

Equipment Records:

C02 - Pipe Location - Underground/On-ground
D02 - Pipe Type - Galvanized Steel
F00 - Pipe External Protection - None
H04 - Tank Leak Detection - Groundwater Well
J01 - Dispenser - Pressurized Dispenser
B00 - Tank External Protection - None
G99 - Tank Secondary Containment - Other
I01 - Overfill - Float Vent Valve
A00 - Tank Internal Protection - None

Tank Number: 2
Tank ID: 90191
Tank Status: Closed - Removed
Material Name: Closed - Removed
Capacity Gallons: 2000
Install Date: 05/01/1952
Date Tank Closed: 01/01/1995
Registered: True
Tank Location: Underground
Tank Type: Steel/carbon steel
Material Code: 0008
Common Name of Substance: Diesel

Tightness Test Method: 01
Date Test: 07/01/1992
Next Test Date: Not reported
Pipe Model: Not reported
Modified By: TRANSLAT
Last Modified: 04/14/2017

Equipment Records:

C02 - Pipe Location - Underground/On-ground

- Continued on next page -

Site Detail Report

Target Property: 244-246 FIRST STREET
TROY, NY 12180

JOB: NA

UST

EDR ID: U004079380 **DIST/DIR:** 0.210 NNW **ELEVATION:** 21 **MAP ID:** G26

NAME: CLEMENTE LATHAM CONCRETE

Rev: 11/28/2017

ADDRESS: 39 FRONT STREET
TROY, NY 12180
RENSSELAER

SOURCE: NY Department of Environmental Conservation

G00 - Tank Secondary Containment - None
J01 - Dispenser - Pressurized Dispenser
B00 - Tank External Protection - None
D02 - Pipe Type - Galvanized Steel
F00 - Pipe External Protection - None
H00 - Tank Leak Detection - None
I01 - Overfill - Float Vent Valve
A00 - Tank Internal Protection - None

Tank Number: 3
Tank ID: 83299
Tank Status: Closed - In Place
Material Name: Closed - In Place
Capacity Gallons: 6000
Install Date: 12/01/1975
Date Tank Closed: 06/01/1996
Registered: True
Tank Location: Underground
Tank Type: Steel/carbon steel
Material Code: 0000
Common Name of Substance: Empty

Tightness Test Method: NN
Date Test: Not reported
Next Test Date: Not reported
Pipe Model: Not reported
Modified By: TRANSLAT
Last Modified: 04/14/2017

Equipment Records:
G00 - Tank Secondary Containment - None
C03 - Pipe Location - Aboveground/Underground Combination
J01 - Dispenser - Pressurized Dispenser
B00 - Tank External Protection - None
F00 - Pipe External Protection - None
H00 - Tank Leak Detection - None
I01 - Overfill - Float Vent Valve
A00 - Tank Internal Protection - None
D01 - Pipe Type - Steel/Carbon Steel/Iron

Tank Number: 3-A
Tank ID: 83301
Tank Status: Closed Prior to Micro Conversion, 03/91

- Continued on next page -

Site Detail Report

Target Property: 244-246 FIRST STREET
TROY, NY 12180

JOB: NA

UST

EDR ID: U004079380 **DIST/DIR:** 0.210 NNW **ELEVATION:** 21 **MAP ID:** G26

NAME: CLEMENTE LATHAM CONCRETE

Rev: 11/28/2017

ADDRESS: 39 FRONT STREET
TROY, NY 12180
RENSSELAER

SOURCE: NY Department of Environmental Conservation

Material Name: Closed Prior to Micro Conversion, 03/91
Capacity Gallons: 3000
Install Date: 04/01/1955
Date Tank Closed: Not reported
Registered: True
Tank Location: Underground
Tank Type: Steel/carbon steel
Material Code: 0008
Common Name of Substance: Diesel

Tightness Test Method: NN
Date Test: Not reported
Next Test Date: Not reported
Pipe Model: Not reported
Modified By: TRANSLAT
Last Modified: 04/14/2017

Equipment Records:

G00 - Tank Secondary Containment - None
D02 - Pipe Type - Galvanized Steel
F00 - Pipe External Protection - None
J01 - Dispenser - Pressurized Dispenser
B00 - Tank External Protection - None
C00 - Pipe Location - No Piping
H00 - Tank Leak Detection - None
I00 - Overfill - None
A00 - Tank Internal Protection - None

Tank Number: 4
Tank ID: 83302
Tank Status: Closed - Removed
Material Name: Closed - Removed
Capacity Gallons: 2000
Install Date: 12/01/1975
Date Tank Closed: 01/01/1995
Registered: True
Tank Location: Underground
Tank Type: Steel/carbon steel
Material Code: 0000
Common Name of Substance: Empty

Tightness Test Method: NN
Date Test: Not reported
Next Test Date: Not reported

- Continued on next page -

Site Detail Report

Target Property: 244-246 FIRST STREET
TROY, NY 12180

JOB: NA

UST

EDR ID: U004079380 **DIST/DIR:** 0.210 NNW **ELEVATION:** 21 **MAP ID:** G26

NAME: CLEMENTE LATHAM CONCRETE

Rev: 11/28/2017

ADDRESS: 39 FRONT STREET
TROY, NY 12180
RENSSELAER

SOURCE: NY Department of Environmental Conservation

Pipe Model: Not reported
Modified By: TRANSLAT
Last Modified: 04/14/2017

Equipment Records:

C03 - Pipe Location - Aboveground/Underground Combination
G00 - Tank Secondary Containment - None
J01 - Dispenser - Pressurized Dispenser
F00 - Pipe External Protection - None
B00 - Tank External Protection - None
H00 - Tank Leak Detection - None
D01 - Pipe Type - Steel/Carbon Steel/Iron
I01 - Overfill - Float Vent Valve
A00 - Tank Internal Protection - None

Tank Number: 4-A
Tank ID: 83303
Tank Status: Closed Prior to Micro Conversion, 03/91
Material Name: Closed Prior to Micro Conversion, 03/91
Capacity Gallons: 2000
Install Date: 05/01/1952
Date Tank Closed: Not reported
Registered: True
Tank Location: Underground
Tank Type: Steel/carbon steel
Material Code: 0008
Common Name of Substance: Diesel

Tightness Test Method: NN
Date Test: Not reported
Next Test Date: Not reported
Pipe Model: Not reported
Modified By: TRANSLAT
Last Modified: 04/14/2017

Equipment Records:

G00 - Tank Secondary Containment - None
D02 - Pipe Type - Galvanized Steel
F00 - Pipe External Protection - None
J01 - Dispenser - Pressurized Dispenser
B00 - Tank External Protection - None
C00 - Pipe Location - No Piping
H00 - Tank Leak Detection - None
I00 - Overfill - None
A00 - Tank Internal Protection - None

Site Detail Report

Target Property: 244-246 FIRST STREET
TROY, NY 12180

JOB: NA

UST

EDR ID: U004047897 **DIST/DIR:** 0.213 NE **ELEVATION:** 32 **MAP ID:** H29

NAME: PARK PLACE APARTMENTS

Rev: 11/28/2017

ADDRESS: 212 THIRD STREET
TROY, NY 12180
RENSSELAER

SOURCE: NY Department of Environmental Conservation

UST:

Id/Status: 4-600953 / Unregulated/Closed

Program Type: PBS

Region: STATE

DEC Region: 4

Expiration Date: N/A

UTM X: 607109.87456

UTM Y: 4730999.26635

Site Type: Apartment Building/Office Building

Affiliation Records:

Site Id: 55637

Affiliation Type: Facility Owner

Company Name: LENOX MORTGAGE II LIMITED PARTNERHSIP

Contact Type: OPERATIONS SUPERVISOR

Contact Name: DAVID GRZYBOWSKI

Address1: 380 UNION STREET SUITE 300

Address2: Not reported

City: WEST SPRINGFIELD

State: MA

Zip Code: 01089

Country Code: 001

Phone: (413) 781-0712

EMail: Not reported

Fax Number: Not reported

Modified By: dxliving

Date Last Modified: 2004-05-26

Site Id: 55637

Affiliation Type: Mail Contact

Company Name: ASPEN SQUARE MANAGEMENT

Contact Type: Not reported

Contact Name: DAVID GRZYBOWSKI

Address1: 380 UNION STREET SUITE 300

Address2: Not reported

City: WEST SPRINGFIELD

State: MA

Zip Code: 01089

Country Code: 001

Phone: (413) 781-0712

EMail: Not reported

Fax Number: Not reported

Modified By: dxliving

Date Last Modified: 2004-05-26

- Continued on next page -

Site Detail Report

Target Property: 244-246 FIRST STREET
TROY, NY 12180

JOB: NA

UST

EDR ID: U004047897 **DIST/DIR:** 0.213 NE **ELEVATION:** 32 **MAP ID:** H29

NAME: PARK PLACE APARTMENTS

Rev: 11/28/2017

ADDRESS: 212 THIRD STREET
TROY, NY 12180
RENSSELAER

SOURCE: NY Department of Environmental Conservation

Site Id: 55637
Affiliation Type: Facility Operator
Company Name: PARK PLACE APARTMENTS
Contact Type: Not reported
Contact Name: DAVID GRZYBOWSKI
Address1: Not reported
Address2: Not reported
City: Not reported
State: NN
Zip Code: Not reported
Country Code: 001
Phone: (413) 781-0712
EMail: Not reported
Fax Number: Not reported
Modified By: dxliving
Date Last Modified: 2004-05-26

Site Id: 55637
Affiliation Type: Emergency Contact
Company Name: LENOX MORTGAGE II LIMITED PARTNERHSIP
Contact Type: Not reported
Contact Name: Not reported
Address1: Not reported
Address2: Not reported
City: Not reported
State: NN
Zip Code: Not reported
Country Code: 001
Phone: Not reported
EMail: Not reported
Fax Number: Not reported
Modified By: dxliving
Date Last Modified: 2004-05-26

Tank Info:

Tank Number: 1
Tank ID: 178923
Tank Status: Closed - Removed
Material Name: Closed - Removed
Capacity Gallons: 3000
Install Date: Not reported
Date Tank Closed: 06/24/2004
Registered: True

- Continued on next page -

Site Detail Report

Target Property: 244-246 FIRST STREET
TROY, NY 12180

JOB: NA

UST

EDR ID: U004047897 **DIST/DIR:** 0.213 NE **ELEVATION:** 32 **MAP ID:** H29

NAME: PARK PLACE APARTMENTS

Rev: 11/28/2017

ADDRESS: 212 THIRD STREET
TROY, NY 12180
RENSSELAER

SOURCE: NY Department of Environmental Conservation

Tank Location: Underground
Tank Type: Steel/carbon steel
Material Code: 0001
Common Name of Substance: #2 Fuel Oil (On-Site Consumption)

Tightness Test Method: NN
Date Test: Not reported
Next Test Date: Not reported
Pipe Model: Not reported
Modified By: RJSCHOWE
Last Modified: 04/14/2017

Equipment Records:

B00 - Tank External Protection - None
C02 - Pipe Location - Underground/On-ground
G00 - Tank Secondary Containment - None
L00 - Piping Leak Detection - None
H00 - Tank Leak Detection - None
I00 - Overfill - None
J00 - Dispenser - None
A00 - Tank Internal Protection - None
K00 - Spill Prevention - None

Site Detail Report

Target Property: 244-246 FIRST STREET
TROY, NY 12180

JOB: NA

UST

EDR ID: U003031111 **DIST/DIR:** 0.230 ENE **ELEVATION:** 36 **MAP ID:** I32

NAME: ELITE GAS - HILL ST. #001429

Rev: 11/28/2017

ADDRESS: 95 HILL ST
TROY, NY 12180
RENSSELAER

SOURCE: NY Department of Environmental Conservation

UST:

Id/Status: 4-142883 / Active

Program Type: PBS

Region: STATE

DEC Region: 4

Expiration Date: 06/25/2018

UTM X: 607298.90721

UTM Y: 4730810.04357

Site Type: Retail Gasoline Sales

Affiliation Records:

Site Id: 36147

Affiliation Type: Emergency Contact

Company Name: ROBERT L. JORDAN / COMMAND DEVELOPERS INC.

Contact Type: Not reported

Contact Name: SHAM SINGH

Address1: Not reported

Address2: Not reported

City: Not reported

State: NN

Zip Code: Not reported

Country Code: 999

Phone: (518) 273-4293

EMail: Not reported

Fax Number: Not reported

Modified By: JDUTBERG

Date Last Modified: 2013-06-25

Site Id: 36147

Affiliation Type: Mail Contact

Company Name: JOT FUEL INC

Contact Type: Not reported

Contact Name: SHAM SINGH

Address1: 95 HILL STREET

Address2: Not reported

City: TROY

State: NY

Zip Code: 12180

Country Code: 001

Phone: (518) 273-4293

EMail: Not reported

Fax Number: Not reported

Modified By: LMWINTER

Date Last Modified: 2015-02-17

- Continued on next page -

Site Detail Report

Target Property: 244-246 FIRST STREET
TROY, NY 12180

JOB: NA

UST

EDR ID: U003031111 **DIST/DIR:** 0.230 ENE **ELEVATION:** 36 **MAP ID:** I32

NAME: ELITE GAS - HILL ST. #001429

Rev: 11/28/2017

ADDRESS: 95 HILL ST
TROY, NY 12180
RENSSELAER

SOURCE: NY Department of Environmental Conservation

Site Id: 36147
Affiliation Type: Facility Owner
Company Name: ROBERT L JORDAN / COMMAND DEVELOPERS INC
Contact Type: OWNER
Contact Name: ROBERT L JORDAN
Address1: PO BOX 5286
Address2: Not reported
City: CLIFTON PARK
State: NY
Zip Code: 12065
Country Code: 001
Phone: Not reported
EMail: Not reported
Fax Number: Not reported
Modified By: JDUTBERG
Date Last Modified: 2013-06-25

Site Id: 36147
Affiliation Type: Facility Operator
Company Name: ELITE GAS - HILL ST. #001429
Contact Type: Not reported
Contact Name: LAWRENCE KEENO
Address1: Not reported
Address2: Not reported
City: Not reported
State: NN
Zip Code: Not reported
Country Code: 001
Phone: (518) 273-4293
EMail: Not reported
Fax Number: Not reported
Modified By: AYLAGATI
Date Last Modified: 2017-07-28

Tank Info:

Tank Number: 1
Tank ID: 80475
Tank Status: In Service
Material Name: In Service
Capacity Gallons: 4000
Install Date: 12/01/1986
Date Tank Closed: Not reported
Registered: True

- Continued on next page -

Site Detail Report

Target Property: 244-246 FIRST STREET
TROY, NY 12180

JOB: NA

UST

EDR ID: U003031111 **DIST/DIR:** 0.230 ENE **ELEVATION:** 36 **MAP ID:** I32

NAME: ELITE GAS - HILL ST. #001429

Rev: 11/28/2017

ADDRESS: 95 HILL ST
TROY, NY 12180
RENSSELAER

SOURCE: NY Department of Environmental Conservation

Tank Location: Underground
Tank Type: Steel/carbon steel
Material Code: 0009
Common Name of Substance: Gasoline

Tightness Test Method: 21
Date Test: 12/23/2013
Next Test Date: Not reported
Pipe Model: D
Modified By: JDUTBERG
Last Modified: 04/14/2017

Equipment Records:

H05 - Tank Leak Detection - In-Tank System (ATG)
L02 - Piping Leak Detection - Interstitial - Manual Monitoring
C02 - Pipe Location - Underground/On-ground
F04 - Pipe External Protection - Fiberglass
G00 - Tank Secondary Containment - None
B02 - Tank External Protection - Original Sacrificial Anode
E04 - Piping Secondary Containment - Double walled UG
J01 - Dispenser - Pressurized Dispenser
D06 - Pipe Type - Fiberglass Reinforced Plastic (FRP)
K01 - Spill Prevention - Catch Basin
L07 - Piping Leak Detection - Pressurized Piping Leak Detector
A00 - Tank Internal Protection - None
B01 - Tank External Protection - Painted/Asphalt Coating
I03 - Overfill - Automatic Shut-Off

Tank Number: 2
Tank ID: 80511
Tank Status: In Service
Material Name: In Service
Capacity Gallons: 4000
Install Date: 12/01/1986
Date Tank Closed: Not reported
Registered: True
Tank Location: Underground
Tank Type: Steel/carbon steel
Material Code: 0009
Common Name of Substance: Gasoline

Tightness Test Method: 21
Date Test: 12/23/2013
Next Test Date: Not reported

- Continued on next page -

Site Detail Report

Target Property: 244-246 FIRST STREET
TROY, NY 12180

JOB: NA

UST

EDR ID: U003031111 **DIST/DIR:** 0.230 ENE **ELEVATION:** 36 **MAP ID:** I32

NAME: ELITE GAS - HILL ST. #001429

Rev: 11/28/2017

ADDRESS: 95 HILL ST
TROY, NY 12180
RENSSELAER

SOURCE: NY Department of Environmental Conservation

Pipe Model: D
Modified By: JDUTBERG
Last Modified: 04/14/2017

Equipment Records:

L07 - Piping Leak Detection - Pressurized Piping Leak Detector
C02 - Pipe Location - Underground/On-ground
F04 - Pipe External Protection - Fiberglass
G00 - Tank Secondary Containment - None
B02 - Tank External Protection - Original Sacrificial Anode
E04 - Piping Secondary Containment - Double walled UG
J01 - Dispenser - Pressurized Dispenser
A00 - Tank Internal Protection - None
B01 - Tank External Protection - Painted/Asphalt Coating
I03 - Overfill - Automatic Shut-Off
D06 - Pipe Type - Fiberglass Reinforced Plastic (FRP)
K01 - Spill Prevention - Catch Basin
H05 - Tank Leak Detection - In-Tank System (ATG)
L02 - Piping Leak Detection - Interstitial - Manual Monitoring

Tank Number: 3
Tank ID: 80513
Tank Status: In Service
Material Name: In Service
Capacity Gallons: 4000
Install Date: 12/01/1986
Date Tank Closed: Not reported
Registered: True
Tank Location: Underground
Tank Type: Steel/carbon steel
Material Code: 0009
Common Name of Substance: Gasoline

Tightness Test Method: 21
Date Test: 12/23/2013
Next Test Date: Not reported
Pipe Model: D
Modified By: JDUTBERG
Last Modified: 04/14/2017

Equipment Records:

D06 - Pipe Type - Fiberglass Reinforced Plastic (FRP)
K01 - Spill Prevention - Catch Basin
L07 - Piping Leak Detection - Pressurized Piping Leak Detector
E04 - Piping Secondary Containment - Double walled UG

- Continued on next page -

Site Detail Report

Target Property: 244-246 FIRST STREET
TROY, NY 12180

JOB: NA

UST

EDR ID: U003031111 **DIST/DIR:** 0.230 ENE **ELEVATION:** 36 **MAP ID:** I32

NAME: ELITE GAS - HILL ST. #001429

Rev: 11/28/2017

ADDRESS: 95 HILL ST
TROY, NY 12180
RENSSELAER

SOURCE: NY Department of Environmental Conservation

J01 - Dispenser - Pressurized Dispenser
A00 - Tank Internal Protection - None
B01 - Tank External Protection - Painted/Asphalt Coating
I03 - Overfill - Automatic Shut-Off
B07 - Tank External Protection - Retrofitted Sacrificial Anode
C02 - Pipe Location - Underground/On-ground
F04 - Pipe External Protection - Fiberglass
G00 - Tank Secondary Containment - None
H05 - Tank Leak Detection - In-Tank System (ATG)
L02 - Piping Leak Detection - Interstitial - Manual Monitoring

Site Detail Report

Target Property: 244-246 FIRST STREET
TROY, NY 12180

JOB: NA

VCP

EDR ID: S113922072	DIST/DIR: 0.131 NNW	ELEVATION: 27	MAP ID: E23
---------------------------	----------------------------	----------------------	--------------------

NAME: 21 ADAMS STREET

Rev: 08/15/2017

ADDRESS: 21 ADAMS STREET
TROY, NY 12180
RENSSELAER

ID/Status: 56966

SOURCE: NY Department of Environmental Conservation

VCP:

Program Type: VCP
Site Code: 56966
HW Code: V00365
Site Class: N
SWIS: 4217
Region: 4
Town: Troy (c)
Acres: Not reported
Date Record Added: 11/30/2000
Date Record Updated: 01/26/2001
Updated By: REEVANS
Site Description: Volunteer withdrew from VCP
Env Problem: Not reported
Health Problem: Not reported
Dump: Not reported
Structure: Not reported
Lagoon: Not reported
Landfill: Not reported
Pond: Not reported
Disp Start: Not reported
Disp Term: Not reported
Lat/Long: Not reported
Dell: Not reported
Record Add: Not reported
Record Upd: Not reported
Updated By: Not reported
Own Op: Applicant/Requestor
Sub Type: ZZZ
Owner Name: Not reported
Owner Company: Gerard P. Nudi
Owner Address: Not reported
Owner Addr2: Not reported
Owner City,St,Zip: ZZ
Owner Country: United States of America
HW Code: Not reported
Waste Type: Not reported
Waste Quantity: Not reported
Waste Code: Not reported
Crossref ID: Not reported
Cross Ref Type Code: Not reported
Cross Ref Type: Not reported
Record Added Date: Not reported
Record Updated: Not reported

- Continued on next page -

Site Detail Report

Target Property: 244-246 FIRST STREET
TROY, NY 12180

JOB: NA

VCP

EDR ID: S113922072 **DIST/DIR:** 0.131 NNW **ELEVATION:** 27 **MAP ID:** E23

NAME: 21 ADAMS STREET

Rev: 08/15/2017

ADDRESS: 21 ADAMS STREET
TROY, NY 12180
RENSSELAER

ID/Status: 56966

SOURCE: NY Department of Environmental Conservation

Updated By: Not reported

Database Descriptions

NPL: NPL National Priorities List (Superfund). The NPL is a subset of CERCLIS and identifies over 1,200 sites for priority cleanup under the Superfund Program. NPL sites may encompass relatively large areas. As such, EDR provides polygon coverage for over 1,000 NPL site boundaries produced by EPA's Environmental Photographic Interpretation Center (EPIC) and regional EPA offices. NPL - National Priority List Proposed NPL - Proposed National Priority List Sites.

NPL Delisted: Delisted NPL The National Oil and Hazardous Substances Pollution Contingency Plan (NCP) establishes the criteria that the EPA uses to delete sites from the NPL. In accordance with 40 CFR 300.425.(e), sites may be deleted from the NPL where no further response is appropriate. Delisted NPL - National Priority List Deletions

CERCLIS: SEMS SEMS (Superfund Enterprise Management System) tracks hazardous waste sites, potentially hazardous waste sites, and remedial activities performed in support of EPA's Superfund Program across the United States. The list was formerly know as CERCLIS, renamed to SEMS by the EPA in 2015. The list contains data on potentially hazardous waste sites that have been reported to the USEPA by states, municipalities, private companies and private persons, pursuant to Section 103 of the Comprehensive Environmental Response, Compensation, and Liability Act (CERCLA). This dataset also contains sites which are either proposed to or on the National Priorities List (NPL) and the sites which are in the screening and assessment phase for possible inclusion on the NPL. SEMS - Superfund Enterprise Management System

NFRAP: SEMS-ARCHIVE SEMS-ARCHIVE (Superfund Enterprise Management System Archive) tracks sites that have no further interest under the Federal Superfund Program based on available information. The list was formerly known as the CERCLIS-NFRAP, renamed to SEMS ARCHIVE by the EPA in 2015. EPA may perform a minimal level of assessment work at a site while it is archived if site conditions change and/or new information becomes available. Archived sites have been removed and archived from the inventory of SEMS sites. Archived status indicates that, to the best of EPA's knowledge, assessment at a site has been completed and that EPA has determined no further steps will be taken to list the site on the National Priorities List (NPL), unless information indicates this decision was not appropriate or other considerations require a recommendation for listing at a later time. The decision does not necessarily mean that there is no hazard associated with a given site; it only means that, based upon available information, the location is not judged to be potential NPL site. SEMS-ARCHIVE - Superfund Enterprise Management System Archive

RCRA COR ACT: CORRACTS CORRACTS identifies hazardous waste handlers with RCRA corrective action activity. CORRACTS - Corrective Action Report

RCRA TSD: RCRA-TSDF RCRAInfo is EPA's comprehensive information system, providing access to data supporting the Resource Conservation and Recovery Act (RCRA) of 1976 and the Hazardous and Solid Waste Amendments (HSWA) of 1984. The database includes selective information on sites which generate, transport, store, treat and/or dispose of hazardous waste as defined by the Resource Conservation and Recovery Act (RCRA). Transporters are individuals or entities that move hazardous waste from the generator offsite to a facility that can recycle, treat, store, or dispose of the waste. TSDFs treat, store, or dispose of the waste. RCRA-TSDF - RCRA - Treatment, Storage and Disposal

RCRA GEN: RCRA-LQG RCRAInfo is EPA's comprehensive information system, providing access to data supporting the Resource Conservation and Recovery Act (RCRA) of 1976 and the Hazardous and Solid Waste Amendments (HSWA) of 1984. The database includes selective information on sites which generate, transport, store, treat and/or dispose of hazardous waste as defined by the Resource Conservation and Recovery Act (RCRA). Large quantity generators (LQGs) generate over 1,000 kilograms (kg) of hazardous waste, or over 1 kg of acutely hazardous waste per month. RCRA-LQG - RCRA - Large Quantity Generators RCRA-SQG - RCRA - Small Quantity Generators. RCRA-CESQG - RCRA - Conditionally Exempt Small Quantity Generators.

Federal IC / EC: US ENG CONTROLS A listing of sites with engineering controls in place. Engineering controls include various forms of caps, building foundations, liners, and treatment methods to create pathway elimination for regulated substances to enter environmental media or effect human health. US ENG CONTROLS - Engineering Controls Sites List US INST CONTROL - Sites with Institutional Controls.

Database Descriptions

ERNS: ERNS Emergency Response Notification System. ERNS records and stores information on reported releases of oil and hazardous substances. ERNS - Emergency Response Notification System

State/Tribal CERCLIS: SHWS Referred to as the State Superfund Program, the Inactive Hazardous Waste Disposal Site Remedial Program is the cleanup program for inactive hazardous waste sites and now includes hazardous substance sites SHWS - Inactive Hazardous Waste Disposal Sites in New York State

State/Tribal SWL: SWF/LF Solid Waste Facilities/Landfill Sites. SWF/LF type records typically contain an inventory of solid waste disposal facilities or landfills in a particular state. Depending on the state, these may be active or inactive facilities or open dumps that failed to meet RCRA Subtitle D Section 4004 criteria for solid waste landfills or disposal sites. SWF/LF - Facility Register

State/Tribal LTANKS: INDIAN LUST R4 INDIAN LUST R8 - Leaking Underground Storage Tanks on Indian Land. INDIAN LUST R7 - Leaking Underground Storage Tanks on Indian Land. INDIAN LUST R1 - Leaking Underground Storage Tanks on Indian Land. INDIAN LUST R5 - Leaking Underground Storage Tanks on Indian Land. INDIAN LUST R6 - Leaking Underground Storage Tanks on Indian Land. INDIAN LUST R9 - Leaking Underground Storage Tanks on Indian Land. INDIAN LUST R10 - Leaking Underground Storage Tanks on Indian Land. LUSTs on Indian land in Alaska, Idaho, Oregon and Washington. INDIAN LUST R10 - Leaking Underground Storage Tanks on Indian Land LTANKS - Spills Information Database. HIST LTANKS - Listing of Leaking Storage Tanks.

State/Tribal Tanks: UST Facilities that have petroleum storage capacities in excess of 1,100 gallons and less than 400,000 gallons. UST - Petroleum Bulk Storage (PBS) Database CBS UST - Chemical Bulk Storage Database. MOSF UST - Major Oil Storage Facilities Database. CBS - Chemical Bulk Storage Site Listing. MOSF - Major Oil Storage Facility Site Listing. AST - Petroleum Bulk Storage. CBS AST - Chemical Bulk Storage Database. MOSF AST - Major Oil Storage Facilities Database. INDIAN UST R5 - Underground Storage Tanks on Indian Land. INDIAN UST R6 - Underground Storage Tanks on Indian Land. INDIAN UST R1 - Underground Storage Tanks on Indian Land. INDIAN UST R10 - Underground Storage Tanks on Indian Land. INDIAN UST R7 - Underground Storage Tanks on Indian Land. INDIAN UST R8 - Underground Storage Tanks on Indian Land. INDIAN UST R9 - Underground Storage Tanks on Indian Land. INDIAN UST R4 - Underground Storage Tanks on Indian Land. TANKS - Storage Tank Facility Listing. TANKS NASSAU - Registered Tank Database in Nassau County.

State/Tribal IC / EC: ENV RES DECL RES DECL - Restrictive Declarations Listing. The Environmental Restrictive Declarations (ERD) listed were recorded in connection with a zoning action against the noted Tax Blocks and Tax Lots, or portion thereof, and are available in the property records on file at the Office of the City Register for Bronx, Kings, New York and Queens counties or at the Richmond County Clerk's office. They contain environmental requirements with respect to hazardous materials, air quality and/or noise in accordance with Section 11-15 of this Resolution. RES DECL - Environmental Restrictive Declarations ENG CONTROLS - Registry of Engineering Controls. INST CONTROL - Registry of Institutional Controls.

State/Tribal VCP: VCP NYC VCP - Voluntary Cleanup Agreements. New York City voluntary cleanup program sites. VCP - Voluntary Cleanup Program Listing NYC

ST/Tribal Brownfields: BROWNFIELDS A Brownfield is any real property where redevelopment or re-use may be complicated by the presence or potential presence of a hazardous waste, petroleum, pollutant, or contaminant. BROWNFIELDS - Brownfields Site List ERP - Environmental Restoration Program Listing.

US Brownfields: US BROWNFIELDS Brownfields are real property, the expansion, redevelopment, or reuse of which may be complicated by the presence or potential presence of a hazardous substance, pollutant, or contaminant. Cleaning up and reinvesting in these properties takes development pressures off of undeveloped, open land, and both improves and protects the environment. Assessment, Cleanup and Redevelopment Exchange System (ACRES) stores information reported by EPA Brownfields grant recipients on brownfields properties assessed or cleaned up with grant funding as well as information on Targeted Brownfields Assessments performed by EPA Regions. A listing of ACRES Brownfield sites is obtained from Cleanups in My Community. Cleanups in My Community provides information on Brownfields properties for which information is reported back to EPA, as well as areas served by Brownfields grant programs. US BROWNFIELDS - A Listing of Brownfields Sites

Database Descriptions

Other Haz Sites: US CDL A listing of clandestine drug lab locations. The U.S. Department of Justice ("the Department") provides this web site as a public service. It contains addresses of some locations where law enforcement agencies reported they found chemicals or other items that indicated the presence of either clandestine drug laboratories or dumpsites. In most cases, the source of the entries is not the Department, and the Department has not verified the entry and does not guarantee its accuracy. Members of the public must verify the accuracy of all entries by, for example, contacting local law enforcement and local health departments. US CDL - Clandestine Drug Labs

Other Tanks: CORTLAND CO. UST A listing of underground storage tank sites located in Cortland County. CORTLAND CO. UST - Cortland County Storage Tank Listing WESTCHESTER CO. UST - Listing of Storage Tanks. NASSAU CO. UST - Registered Tank Database. ROCKLAND CO. UST - Petroleum Bulk Storage Database. SUFFOLK CO. UST - Storage Tank Database. NCFM UST - Storage Tank Database. HIST UST - Historical Petroleum Bulk Storage Database. CORTLAND CO. AST - Cortland County Storage Tank Listing. WESTCHESTER CO. AST - Listing of Storage Tanks. NASSAU CO. AST - Registered Tank Database. ROCKLAND CO. AST - Petroleum Bulk Storage Database. SUFFOLK CO. AST - Storage Tank Database. NCFM AST - Storage Tank Database. HIST AST - Historical Petroleum Bulk Storage Database.

Spills: HMIRS Hazardous Materials Incident Report System. HMIRS contains hazardous material spill incidents reported to DOT. HMIRS - Hazardous Materials Information Reporting System SPILLS - Spills Information Database. HIST SPILLS - SPILLS Database. SPILLS 90 - SPILLS90 data from FirstSearch. SPILLS 80 - SPILLS80 data from FirstSearch.

Other: RCRA NonGen / NLR RCRAInfo is EPA's comprehensive information system, providing access to data supporting the Resource Conservation and Recovery Act (RCRA) of 1976 and the Hazardous and Solid Waste Amendments (HSWA) of 1984. The database includes selective information on sites which generate, transport, store, treat and/or dispose of hazardous waste as defined by the Resource Conservation and Recovery Act (RCRA). Non-Generators do not presently generate hazardous waste. RCRA NonGen / NLR - RCRA - Non Generators / No Longer Regulated FEDLAND - Federal and Indian Lands. TSCA - Toxic Substances Control Act. TRIS - Toxic Chemical Release Inventory System. SSTS - Section 7 Tracking Systems. RAATS - RCRA Administrative Action Tracking System. PRP - Potentially Responsible Parties. PADS - PCB Activity Database System. ICIS - Integrated Compliance Information System. FTTS - FIFRA/ TSCA Tracking System - FIFRA (Federal Insecticide, Fungicide, & Rodenticide Act)/TSCA (Toxic Substances Control Act). FTTS INSP - FIFRA/ TSCA Tracking System - FIFRA (Federal Insecticide, Fungicide, & Rodenticide Act)/TSCA (Toxic Substances Control Act). MLTS - Material Licensing Tracking System. RADINFO - Radiation Information Database. BRS - Biennial Reporting System. INDIAN RESERV - Indian Reservations. US AIRS (AFS) - Aerometric Information Retrieval System Facility Subsystem (AFS). US AIRS MINOR - Air Facility System Data. FINDS - Facility Index System/Facility Registry System. DRYCLEANERS - Registered Drycleaners. HSWDS - Hazardous Substance Waste Disposal Site Inventory. NY MANIFEST - Facility and Manifest Data. SPDES - State Pollutant Discharge Elimination System.

Database Sources

NPL: EPA

Updated Quarterly

NPL Delisted: EPA

Updated Quarterly

CERCLIS: EPA

Updated Quarterly

NFRAP: EPA

Updated Quarterly

RCRA COR ACT: EPA

Updated Quarterly

RCRA TSD: Environmental Protection Agency

Updated Quarterly

RCRA GEN: Environmental Protection Agency

Updated Quarterly

Federal IC / EC: Environmental Protection Agency

Varies

ERNS: National Response Center, United States Coast Guard

Updated Quarterly

State/Tribal CERCLIS: Department of Environmental Conservation

Updated Annually

State/Tribal SWL: Department of Environmental Conservation

Updated Quarterly

State/Tribal LTANKS: Environmental Protection Agency

Varies

State/Tribal Tanks: Department of Environmental Conservation

No Update Planned

Database Sources

State/Tribal IC / EC: New York City Department of City Planning

Varies

State/Tribal VCP: Department of Environmental Conservation

Updated Semi-Annually

ST/Tribal Brownfields: Department of Environmental Conservation

Updated Semi-Annually

US Brownfields: Environmental Protection Agency

Updated Semi-Annually

Other Haz Sites: Drug Enforcement Administration

Updated Quarterly

Other Tanks: Cortland County Health Department

Updated Quarterly

Spills: U.S. Department of Transportation

Updated Quarterly

Other: Environmental Protection Agency

Updated Quarterly

Street Name Report for Streets near the Target Property

Target Property: 244-246 FIRST STREET
TROY, NY 12180

JOB: NA

Street Name	Dist/Dir	Street Name	Dist/Dir
1st St	0.03 West		
2nd St	0.03 East		
2nd Street Aly	0.07 South		
5th Ave	0.22 East		
Adams St	0.15 North		
Ashland Pl	0.18 NE		
Canal Ave	0.07 South		
Church St	0.13 East		
Franklin St	0.06 East		
Frear Aly	0.04 North		
Front St	0.20 NNW		
Ida Pl	0.03 South		
Ida St	0.05 SSE		
Jackson Pl	0.16 NNW		
Jefferson St	0.04 North		
Madison St	0.16 South		
River St	0.18 NNW		
US-4 N	0.16 East		
US-4 S	0.10 East		
Washington Pl	0.19 NNE		
Williams Street Aly	0.19 East		

EDR ZIP Code Scan Report

ZIP	EDR-ID	Facility ID	Name	Address	Map/Dir/Dist	City	State	Databases
** - Indicates location may or may not be in requested radius. Site has not been assigned a latitude/longitude coordinate. Further review recommended.								
12180	S118562950		BRUNSWICK SLF (T)	R.D #1 BOX 321		BRUNSWICK	NY	SWF/LF
12180	1000553653	NYD986960797	SPIAK JIM	RD #6 BOX 37	**	TROY	NY	RCRA-NonGen
12180	1016211920	110006098944	SPIAK JIM	RD #6 BOX 37		TROY	NY	FINDS
12180	1007784615	110019470874	ROSS VALVE MFG COMPANY INC	102 ST & 9 AVE		TROY	NY	FINDS
12180	1000329084	110007992609	SUNOCO SERVICE STATION	120 ST & SECOND AVE		TROY	NY	RCRA-NonGen, FINDS
12180	1007800470	110019629909	PUBLIC BOAT LAUNCH	123 ST & HUDSON RIVER		TROY	NY	FINDS
12180	1000329083	110007992592	SUNOCO SERVICE STATION	125 ST & 5 AVE		TROY	NY	RCRA-NonGen, FINDS
12180	U003076387	4-462721	COLUMBIA PETROL. TRANS.	(DBA - JOHN RAY & SONS)		TROY	NY	CORTLAND CO. AST, CORTLAND CO. UST
12180	U001845027	4-066176	IMPERIAL TRL SA & SER LTD	RD 1 BOX 81	**	TROY	NY	CORTLAND CO. UST
12180	U004046779	4-600988	FORMER CVS BLDG	108TH STREET & 5TH AVE		TROY	NY	CORTLAND CO. UST
12180	1017377364	110061519183	WATER DISTRICT 12	RTE 142 FROM PINEVIEW AVE TO HOOSICK	**	BRUNSWICK	NY	FINDS
12180	1011849177	110037083884	COBBLE POND FARMS	4005 NY 2	**	TROY	NY	FINDS
12180	U000383730	4-485012	COBBLE POND FARMS	4005 NY 2		CROPSEYVILLE	NY	CORTLAND CO. UST
12180	1007817847	110019804023	HOLT PROPERTY-PARKING AREA CONST	ROUTE 2		BRUNSWICK	NY	FINDS
12180	1007745926	110019083070	TAMARAC MEDICAL BUILDING	RT 2		BRUNSWICK	NY	FINDS
12180	1007789366	110019518565	BRITTONKILL TAMARAC MIDDLE & HIGH S	RT 2		BRUNSWICK	NY	FINDS
12180	1007782913	110019453802	RT 2	RT 2		BRUNSWICK	NY	FINDS
12180	1012186765	NYR000166272	NYSDOT RTE 22 OVER THE HOOSICK RIV	RTE 2	**	HOOSICK	NY	NY MANIFEST, RCRAInfo-LQG
12180	1016059049	110008110481	NYSDOT RTE 2 OVER POESTENKILL CRE	RTE 2		BRUNSWICK	NY	FINDS
12180	1001968804	NYR000079756	NYSDOT BIN 1000190	RTE 2 & POESTEN KILL		BRUNSWICK	NY	NY MANIFEST, RCRAInfo-LQG
12180	1016395023	110055288399	BRUNSWICK FARMS PH 1	RTE 2 & RTE 278 E FROM CENTER BRUNSWICK	**	BRUNSWICK	NY	FINDS
12180	1000457464	NYD986927168	NYSDOT BIN 1000240	RTE 2 OVER QUACKENKILL #1	**	BRUNSWICK	NY	RCRA-NonGen
12180	1016215598	110006446550	NYSDOT BIN 1000240	RTE 2 OVER QUACKENKILL #1		BRUNSWICK	NY	FINDS
12180	1016215600	110006446578	NYSDOT BIN 1000230	RTE 2 OVER QUACKENKILL #3		BRUNSWICK	NY	FINDS
12180	1000457466	NYD986927184	NYSDOT BIN 1000230	RTE 2 OVER QUACKENKILL #3	**	BRUNSWICK	NY	RCRA-NonGen
12180	1016215601	110006446587	NYSDOT BIN 1000210	RTE 2 OVER QUACKENKILL #4		BRUNSWICK	NY	FINDS
12180	S117562897		NYSDOT	RTE 2 OVER QUACKENKILL #4	**	BRUNSWICK	NY	NY MANIFEST
12180	1000457467	NYD986927192	NYSDOT BIN 1000210	RTE 2 OVER QUACKENKILL #4	**	BRUNSWICK	NY	RCRA-NonGen
12180	1000790779	NYD987022662	KING FUELS SUNOCO	RTE 2 TAMRAC RD I 278 & 351		BRUNSWICK	NY	RCRA-NonGen
12180	1016253787	110008082742	KING FUELS SUNOCO	RTE 2 TAMRAC RD I 278 & 351		BRUNSWICK	NY	FINDS
12180	1007780369	110019428314	CARLTON FARM PIT	RT 22		JACKSON	NY	FINDS
12180	U004078865	4-143146	HEWITT FARMS INC	ROUTE 278		CENTER BRUNSWICK	NY	CORTLAND CO. UST
12180	A100294348	4-143146	HEWITT FARMS INC	ROUTE 278		CENTER BRUNSWICK	NY	CORTLAND CO. AST
12180	U003758155	4-600728	PATRICELLI DELI	219 - 2ND AVE.		TROY	NY	CORTLAND CO. UST
12180	1004758575	NYD987009586	BRITTONKILL CENTRAL SCHOOL DIST	RD 3 BOX 200A	**	TROY	NY	NY MANIFEST, RCRA-NonGen
12180	1016211953	110006100076	BRITTONKILL CENTRAL SCHOOL DIST	RD 3 BOX 200A		TROY	NY	FINDS
12180	1016328166	110019656102	COUNTRY SIDE SIMMONS GRAVEL PIT	RT 353 & 42ND ST		SNYDERS CORNERS	NY	FINDS
12180	1016684721	110019528572	TRAVER APARTMENT HOUSE	4120 RTE 43		TROY	NY	FINDS
12180	1016327468	110019629883	CLEMENT LATHAM CONCRETE PLANT	RT 66 WYNANTSILL PIT		WYNANTSILL	NY	FINDS
12180	1011980561	110037939728	KNEERS	1390 NY 7		TROY	NY	FINDS
12180	S108145956		KNEERS	1390 NY 7		TROY	NY	SPDES, SWF/LF
12180	S109374029		CAR CARRIER FIRE RT 7 (HOOSICK RD)	1962 RT 7 (HOOSICK RD)		HAYNERSVILLE BRUNSWICK	NY	SPILLS
12180	U001845219	4-132802	PARK EAST VENTURES, INC.	ROUTE 7		TROY	NY	CORTLAND CO. AST
12180	U004078839	4-132802	PARK EAST VENTURES, INC.	ROUTE 7		TROY	NY	CORTLAND CO. UST
12180	1006802906		TRI CITY RENTALS - PARK RIDGE APTS	ROUTE 7 & 25 TH ST		TROY	NY	FTTS
12180	1009232791		NYSDOT	ROUTE 7 & ROUTE 278		BRUNSWICK	NY	NY MANIFEST
12180	1007787514	110019499979	BRUNSWICK SQUARE/SHOPPING CENTE	RT 7 & MCCHESENEY AVE		BRUNSWICK	NY	FINDS
12180	1000386180	NYD981557614	RENSSELAER HONDA	RTE 7 & 800 HOOSICK ST		TROY	NY	RCRA-NonGen
12180	1016249616	110008022004	RENSSELAER HONDA	RTE 7 & 800 HOOSICK ST		TROY	NY	FINDS
12180	1007760702	110019231197	JACQUES PROPERTY	SR 7		BRUNSWICK	NY	FINDS
12180	S116349441		XERO-FAX, INC.	ROUTE 7, RAYMERTOWN		TROY	NY	FINDS
12180	1007814295	110019768447	ROCK SALT STORAGE FACILITY - TROY	7 ADAMS ST		TROY	NY	FINDS
12180	S109060309		SALT STORAGE FACILITY - TROY	7 ADAMS STREET	24, NNW, 1/8 - 1/4	TROY	NY	SPILLS, SPDES
12180	1005499942	110009823600	SALT STORAGE FACILITY - TROY	7 ADAMS STREET		TROY	NY	FINDS
12180	1007764349	110019267737	TROY SLAG PRODUCTS CO BARGE ACCE	ADJ TO HUDSON RIVER S OF ADAMS ST	**	TROY	NY	FINDS
12180	S112593874		TROY HOUSING AUTHORITY	AHERN APARTMENTS		TROY	NY	FINDS
12180	1018292320		J.R. SOUSA & SONS INC.	ALBANY AVE		TROY	NY	ICIS
12180	1012077234	110038862790	SPILL 0610649 ALVIA ST	ALVIA STREET AND PAWLING AVE		TROY	NY	FINDS
12180	1012184813	NYP000961185	NATIONAL GRID	ALVIA STREET AND PAWLING AVE		TROY	NY	NY MANIFEST, RCRAInfo-LQG
12180	1004566282		ENLARGED CITY SCHOOL DISTRICT	6TH AND INGALLS AVE		TROY	NY	FTTS
12180	1016297671	110011778317	ENLARGED CITY SCHOOL DISTRICT	6TH AND INGALLS AVE		TROY	NY	FINDS
12180	1016392900	110055266885	RIDING FAMILY RESIDENCE	5 ARBOR DRIVE		TROY	NY	FINDS
12180	1023620676	110070068719	SPERRY WAREHOUSE	9 ARTHUR CT	J, East, 1/4 - 1/2	TROY	NY	US BROWNFIELDS, FINDS
12180	1023619065	110070068718	ALAMO PROPERTY	9 ARTHUR CT	J, East, 1/4 - 1/2	TROY	NY	US BROWNFIELDS, FINDS
12180	1001224542	110004544985	DAN LEVESQUE AUTO BODY OF TROY	1626 5TH AVE		TROY	NY	NY MANIFEST, RCRA-NonGen, FINDS
12180	1008374381	NYN008014136	TROY CITY POLICE GARAGE	1652 5TH AVE		TROY	NY	RCRA-NonGen
12180	1008219559	110022439155	TROY CITY POLICE GARAGE	1652 5TH AVE		TROY	NY	FINDS

EDR ZIP Code Scan Report

ZIP	EDR-ID	Facility ID	Name	Address	Map/Dir/Dist	City	State	Databases
12180	U004199023	0613372	BELL ATLANTIC	1776 6TH AVE		TROY	NY	CORTLAND CO. UST
12180	S108466693		GAVAZZI RES 5TH AVE	1922 5TH AVE		TROY	NY	SPILLS
12180	1006380070		LONGLEY JONES - TROY TOWERS	2000 6TH AVE		TROY	NY	FTTS
12180	1016303630		LONGLEY JONES - TROY TOWERS	2000 6TH AVE		TROY	NY	FINDS
12180	U001845397		RAJ QUICK STOP, INC.	245 2ND AVE		TROY	NY	CORTLAND CO. UST
12180	1000437073	110004348019	GENDRONS TRUCK CENTER	2702 6TH AVE		TROY	NY	NY MANIFEST, RCRA-CESQG, FINDS
12180	1007775559	110019380123	WHEELER BROS BRASS FOUNDERS	2751 5TH AVE		TROY	NY	FINDS
12180	1000121344	110004374739	BOB KARL'S SALES AND SERVICE INC.	2791 6TH AVE		TROY	NY	NY MANIFEST, RCRA-NonGen, FINDS
12180	U004192924		RAY ENERGY	2794 7TH AVE		TROY	NY	CORTLAND CO. AST, CORTLAND CO. UST
12180	U000382405	4-087467	MAIN CARE	2805 5TH AVE		TROY	NY	SPILLS, CORTLAND CO. UST
12180	S111012001		RESIDENCE 5TH AVE	319 5TH AVE		TROY	NY	SPILLS
12180	U001845564	4-395633	VERIZON NEW YORK INC-NY-9W301	466 3RD AVE		NORTH TROY	NY	
12180	U001844890	4-036609	DISTRICT OFFICE	576 5TH AVE		TROY	NY	CORTLAND CO. AST
12180	1016181900	110001605237	DANDY LAUNDRY & CLEANERS	5TH AVE & 102ND ST		TROY	NY	FINDS
12180	1000193762	NYD013299995	DANDY LAUNDRY & CLEANERS	5TH AVE & 102ND ST		TROY	NY	NY MANIFEST, RCRA-NonGen
12180	1016251762	110008049245	CUMBERLAND FARMS #3168	5TH AVE & 109TH ST		TROY	NY	FINDS
12180	1000552276	NYD986946721	CUMBERLAND FARMS #3168	5TH AVE & 109TH ST		TROY	NY	RCRA-NonGen, CORTLAND CO. UST
12180	1017400650	110062999260	FAMILY DOLLAR STORE 5247	82 2ND AVE		TROY	NY	FINDS
12180	1016974805	NYR000212654	FAMILY DOLLAR STORE 5247	82 2ND AVE		TROY	NY	RCRA-CESQG
12180	1009234973		NIAGARA MOHAWK	892 8TH AVE		TROY	NY	NY MANIFEST
12180	S110246358		DANDY LAUNDRY & CLEANERS	104 5TH AVE.		TROY	NY	DRYCLEANERS
12180	U004045122	4-600835	1819 5TH AVE. (AKA 1817 5TH AVE.)	1817-1819 5TH AVE.		TROY	NY	CORTLAND CO. UST
12180	2010957674			271 2ND AVE.		TROY	NY	ERNS
12180	1016042999	110044875481	23-28 5TH AVENUE WORKSITE	23-28 5TH AVENUE		TROY	NY	FINDS
12180	2010956413			534 2ND AVENUE		TROY	NY	ERNS
12180	U004078906	4-462381	SNK ENTERPRISES, INC	348 BALD MT. RD.		TROY	NY	CORTLAND CO. UST
12180	A100166746	4-462381	SNK ENTERPRISES, INC	348 BALD MT. RD.		TROY	NY	CORTLAND CO. AST
12180	1008237079	110021077109	SHUDT PROPERTY	BALD MTN RD		BRUNSWICK	NY	FINDS
12180	1016314027	110019138663	WATER DISTRICT #2 EXTENSION 2-A	BETWEEN MCCHESENEY AVE & BRUNSWI		TROY	NY	FINDS
12180	1007764697	110019271205	TROY - C MUNICIPAL LANDFILL	BETWEEN SHERMAN RD, INDUSTRIAL PA		TROY	NY	FINDS
12180	1005644286	110010787773	BROOKSIDE SENIOR HOUSING	105 BLOOMING GROVE DR		TROY	NY	ICIS, FINDS
12180	S117362893		RENS CO HWY DEPT GARAGE BLOOMINC	124 BLOOMINGROVE DR		NORTH GREENBUSH TROY ZI	NY	SPILLS
12180	U004064162	4-057819	RENSSELAER COUNTY HIGHWAY DEPT	124 BLOOMINGROVE DRIVE		TROY	NY	CORTLAND CO. UST
12180	A100360450		RENSSELAER COUNTY HIGHWAY DEPT	124 BLOOMINGROVE DRIVE		TROY	NY	CORTLAND CO. AST
12180	1016330078	110019730424	RENSSELAER CO VAN RENSSELAER MAN	133 BLOOMINGROVE DR		TROY	NY	FINDS
12180	1000547542	4-057711	VAN RENSSELAER MANOR	133 BLOOMINGROVE DRIVE		TROY	NY	CORTLAND CO. AST, CORTLAND CO. UST
12180	1007990504	NYR000130195	DOMINION TRANSMISSION INC - TROY M	432 BLOOMINGROVE DR		TROY	NY	RCRA-NonGen
12180	1008003367	110020741624	DOMINION TRANSMISSION INC - TROY M	432 BLOOMINGROVE DR		TROY	NY	FINDS
12180	2014085823			1 BOND ST		TROY	NY	ERNS
12180	1016702339	110056420546	US ACOE FEDERAL LOCK	1 BOND ST - SOUTH ENTRANCE		TROY	NY	FINDS
12180	1010689410	110033110746	HIGHLAND CREEK SUBD	BONESTEEL LN AT MCCHESENEY AVE		BRUNSWICK	NY	FINDS
12180	1016700170	110056387930	BETTERLY PROPERTY	138 BOTT LN		TROY	NY	FINDS
12180	U001736314	4-600217	C/TROY-PUBLIC SAFETY-FIRE STATION #	BOUTON ROAD FIREHOUSE		TROY	NY	CORTLAND CO. UST
12180	1005644275	110010634992	WILLOWBROOK APARTMENTS	BOX 9 LORD AVE		TROY	NY	ICIS, FINDS
12180	U004082031	4-023361	RIFENBURG CONST INC	159 BRICK CHURCH ROAD		TROY	NY	CORTLAND CO. UST
12180	U003075947	4-023361	RIFENBURG CONSTRUCTION LAND CLEA	159 BRICK CHURCH ROAD		TROY	NY	CORTLAND CO. AST, SWF/LF
12180	1016314468	110019155331	STEWART'S ICE CREAM SHOP	2 BRICK CHURCH RD		CROPSEYVILLE	NY	FINDS
12180	1023387484	110067003557	DOT MAINTENANCE GARAGE	42 BRICK CHURCH RD		TROY	NY	FINDS
12180	1016418234	110055641275	NEW YORK STATE DEPT. OF TRANSPORT	42 BRICK CHURCH ROAD		BRUNSWICK	NY	FINDS
12180	A100362344		NYSDOT	42 BRICK CHURCH ROAD		TROY	NY	CORTLAND CO. AST
12180	1000555909	110004481784	TROY PUBLISHING CO INC	501 BROADWAY		TROY	NY	NY MANIFEST, RCRAInfo-SQG, FINDS, CORTLAND CO. UST
12180	1016449904	110056378842	NIAGARA MOHAWK A NATIONAL GRID CC	BROADWAY & WILLIAMS		TROY	NY	NY MANIFEST, RCRA-NonGen, FINDS
12180	1000155487	110012406146	SAMARITAN HOSPITAL	2215 BRUDETT AVENUE		TROY	NY	SPILLS, CORTLAND CO. AST, NY MANIFEST, RCRA-CESQG, FINDS, CORTLAND CO. UST, LTANKS
12180	U004082073	4-600021	STEWART'S SHOP #115	2 BRUNSWICK RD.		TROY	NY	CORTLAND CO. UST
12180	1016016609	110046274955	GOGGINS PROPERTY	288 BRUNSWICK RD		BRUNSWICK	NY	FINDS
12180	1007815871	110019784241	ALBERT STEININGER PROPERTY	38 BRUNSWICK ROAD POESTENKILL CRE		TROY	NY	FINDS
12180	1016317896	110019282943	CONVENIENCE STORE	542 BRUNSWICK RD		EAGLE MILLS	NY	FINDS
12180	1016317881	110019282319	LACASIO APARTMENTS	543 BRUNSWICK RD (ST RTE 2) - N SIDE		EAGLES MILL	NY	FINDS
12180	1016316081	110019215963	EAGLE MILLS FIREHOUSE	627 BRUNSWICK RD		EAGLE MILLS	NY	FINDS

EDR ZIP Code Scan Report

ZIP	EDR-ID	Facility ID	Name	Address	Map/Dir/Dist	City	State	Databases
12180	U004062583	4-600343	EAGLE MILLS FIRE DISTRICT #1	627 BRUNSWICK RD.		TROY	NY	CORTLAND CO. UST
12180	A100293838	4-600343	EAGLE MILLS FIRE DISTRICT #1	627 BRUNSWICK RD.		TROY	NY	CORTLAND CO. AST
12180	U004080925	4-600569	ST. MARY'S CEMETERY	79 BRUNSWICK RD.		TROY	NY	CORTLAND CO. UST
12180	U003312968	4-600569	ST. MARY'S CEMETERY	79 BRUNSWICK RD.		TROY	NY	CORTLAND CO. AST
12180	1007787525	110019500084	BRUNSWICK WATER DISTRICT NO 9	BRUNSWICK CENTER		BRUNSWICK	NY	FINDS
12180	1014815132	110043237057	SITE 10 - BRUNSWICK RD (ST RTE 2)	BRUNSWICK RD (ST RTE 2) - 1500' E OF S		BRUNSWICK	NY	FINDS
12180	1016117061	110019718714	PERFECTO AUTOBODY	274 BULSON RD		TROY	NY	FINDS
12180	1007809332		PERFECTO AUTO BODY LLC	274 BULSON RD.		TROY	NY	
12180	S109826962		BRUNO RES BULSON RD MT. VIEW FARM	345 BULSON RD		BRUNSWICK	NY	SPILLS
12180	1000228031	NYD982717076	PERFECTO AUTO BODY INC	BULSON RD	**	TROY	NY	NY MANIFEST, RCRAInfo-SQG
12180	S108146473		PORTEC INC.	1 BURDEN AVE	46, SSW, 1/2 - 1	TROY	NY	HSWDS, SHWS
12180	U001846050	4-600203	LEGENBAUER OIL/KING FUELS	679 BURDEN ST.		TROY	NY	CORTLAND CO. UST
12180	U001845218	4-132772	BAYLY'S SERVICE STATION INC	689 BURDEN AVE		TROY	NY	CORTLAND CO. UST
12180	S105841396		TROY TRANSFER STATION	799 BURDEN AVE		TROY	NY	SWF/LF
12180	1004760129	110004530838	AMERADA HESS STATION 122	800 BURDEN AVE		TROY	NY	NY MANIFEST, RCRA-CESQG, FINDS
12180	U001845466	4-163937	SPEEDWAY # 7709	800 BURDEN AVE		TROY	NY	CORTLAND CO. UST
12180	1000397874	NYD002076917	PORTEC INC	BURDEN AVE		TROY	NY	CBS AST, SPILLS, CORTLAND CO. AST, NY MANIFEST, CERCLIS-NFRAP, CBS, RCRA-NonGen
12180	S118951077		IN FRONT OF SPEEDWAY GAS STATION	BURDEN AVE	**	TROY	NY	SPILLS
12180	1016095155	110007997711	PORTEC RAILWAY PRODUCTS-TROY PLA	BURDEN AVENUE		TROY	NY	FINDS
12180	1007764729	110019271535	TROY HIGH SCHOOL	1950 BURDETT AVE		TROY	NY	FINDS
12180	1004571112	110009477440	ENLARGED CITY SCHOOL DIST TROY	1950 BURDETT AVE		TROY	NY	NY MANIFEST, RCRAInfo-SQG, FINDS
12180	U001845030	4-066249	TROY HIGH SCHOOL	1950 BURDETT AVENUE		TROY	NY	CORTLAND CO. UST
12180	U000383687	4-484393	J A EDDY MEMOR'L GERIATRIC_CTR	2256 BURDETT AVE.		TROY	NY	CORTLAND CO. UST
12180	1005644284	110010635027	CALHOUN DRIVE OLGA LANE PWS	41 CALHOUN DR		TROY	NY	ICIS, FINDS
12180	1010373796	110030777345	BARNA'S SUPERETTE DELI	15 CAMPBELL AVE		TROY	NY	FINDS
12180	1007748691	110019110763	FERRY PROPERTY	25 CAMPBELL LANE		TROY	NY	FINDS
12180	1016104897	110004465935	CUMBERLAND FARMS # 3164	505 CAMPBELL AVE		TROY	NY	FINDS
12180	1000552688	NYD986950939	CUMBERLAND FARMS #3164	505 CAMPBELL AVE		TROY	NY	RCRA-NonGen
12180	S111011183		BOLD REFRIGERATION CAMPBELL AVE D	508 CAMPBELL AVE WYNANTSKILL CREE		TROY	NY	SPILLS
12180	1000203765	110002093895	STEEL TREATERS INC	520 CAMPBELL AVE		TROY	NY	NY MANIFEST, RCRAInfo-SQG, FINDS
12180	1007811452	110019739924	ASHLEY PROPERTY	53 CAMPBELL AVENUE		TROY	NY	FINDS
12180	U000412965	4-072419	HIGHWAY OIL CO INC #133	79 CAMPBELL AVE		TROY	NY	CORTLAND CO. UST
12180	1007759134	110019215464	VANDERHEYDEN ESTATES	CAMPBELL AVE		TROY	NY	FINDS
12180	S108933882		NYSDEC REGION 4 TROY FIRE DEPARTM	CAMPBELL AVE	**	TROY	NY	NY MANIFEST
12180	1016025989	110046274919	CAMPBELL AVE EMBANKMENT	CAMPBELL AVE - E OF THOMAS ST	**	TROY	NY	FINDS
12180	U001846056	4-600216	C/TROY-PUBLIC SAFETY-FIRE STATION #	CAMPBELL AVENUE FIREHOUSE		TROY	NY	CORTLAND CO. UST
12180	1016042764	110046484407	CARROLLS GROVE RD	CARROLLS GROVE RD AT CARROLLS GR		BRUNSWICK	NY	FINDS
12180	1017388907	110062872912	SULLIVAN PROPERTY	810 CHURCH ST		BRUNSWICK	NY	FINDS
12180	S111836361		GLLP INC. CHURCH ST CREEK	902 CHURCH ST		TROY ZIP BRUNSWICK	NY	SPILLS
12180	S101649939		TROY SLF (C)	CITY HALL	42, NNE, 1/2 - 1	TROY	NY	SWF/LF
12180	1007802203	110019647293	OLD SIEK ROAD PROPERTY	CLOSED LANDFILL SITE AT OLD SIEK RO,		BRUNSWICK	NY	FINDS
12180	1016371381	110046484443	LOPEZ PROPERTY	1023 CLOVERLAWN RD		TROY	NY	FINDS
12180	S109371344		REISER RES CLOVERLAWN RD	1025 CLOVERLAWN RD		BRUNSWICK	NY	SPILLS
12180	1007764452	110019268727	KING SERVICES INC. PROPERTY-RETAIL	CLUMS CORNERS		BRUNSWICK	NY	FINDS
12180	1016039566	110046484951	COLD SPRINGS RD	COLD SPRINGS RD		GRAFTON	NY	FINDS
12180	1016004898	110054092968	COLLAR CITY PAINTING	88 COLE LANE		TROY	NY	ICIS, FINDS
12180	1007752287	110019146832	STONEHURST EXTENSION	COLE LANE		BRUNSWICK	NY	FINDS
12180	1007794290	110019567967	FILM PROPERTY	COLE LANE		BRUNSWICK	NY	FINDS
12180	1016303872	110013321609	COUNTRY GARDENS	110 COLLEEN RD		TROY	NY	FINDS
12180	1006380681		COUNTRY GARDENS	110 COLLEEN RD		TROY	NY	FTTS
12180	1004760140	110004531105	RENSSELAER EDUCATION CENTER	35 COLLEEN RD		TROY	NY	SPILLS, NY MANIFEST, RCRA-CESQG, FINDS
12180	U003398199	4-600011	RENSSELAER-COLUMBIA-GREENE B.O.C.	35 COLLEEN RD		TROY	NY	CORTLAND CO. AST
12180	1007764348	110019267719	TROY PS 16	40 COLLINS AVE		TROY	NY	FINDS
12180	U001845031	4-066273	SCHOOL 16	COLLINS & WALKER AVENUE		TROY	NY	CORTLAND CO. UST
12180	S112147936		AMABON RES S. COLONIAL HEIGHTS	12 S. COLONIAL HEIGHTS		TROY	NY	SPILLS
12180	1016677133	110058870333	NIAGARA MOHAWK A NATIONAL GRID CC	111 CONGRESS ST		TROY	NY	NY MANIFEST, RCRA-NonGen, FINDS
12180	1000789406	110004492530	BRIDGESTONE FIRESTONE	124 CONGRESS ST		TROY	NY	NY MANIFEST, RCRA-NonGen, FINDS
12180	U003398291	4-600495	FIRESTONE COMPLETE AUTO CARE # 09:	124 CONGRESS STREET		TROY	NY	CORTLAND CO. AST
12180	U003200650	4-600526	STEWART'S SHOPS #356	127 CONGRESS STREET		TROY	NY	CORTLAND CO. UST
12180	1004760466	110004538046	CAPITAL DISTRICT EDUCATIONAL OPPOF	145 CONGRESS ST		TROY	NY	NY MANIFEST, RCRA-CESQG, FINDS
12180	U003076489	4-600303	EDUCATIONAL OPPURTUNITY CENTER	145 CONGRESS ST.		TROY	NY	CORTLAND CO. AST, CORTLAND

EDR ZIP Code Scan Report

ZIP	EDR-ID	Facility ID	Name	Address	Map/Dir/Dist	City	State	Databases
12180	U002222919	4-600351	HOG SHOP	257 CONGRESS ST.		TROY	NY	CO. UST
12180	1000790314	NYD987017985	CONGRESS SUNOCO	281 CONGRESS ST		TROY	NY	CORTLAND CO. UST RCRA-NonGen, CORTLAND CO. UST
12180	1007802873	110019654006	KING FUELS SERVICE STATION CONGRE	281 CONGRESS STREET		TROY	NY	FINDS
12180	1011849112	110037083232	CONGRESS SUNOCO	281 CONGRESS STREET		TROY	NY	FINDS
12180	1017788027	110064385963	NIAGARA MOHAWK A NATIONAL GRID CC	84 CONGRESS ST		TROY	NY	RCRA-NonGen, FINDS
12180	S118086877		NIAGARA MOHAWK A NATIONAL GRID CC	84 CONGRESS ST		TROY	NY	NY MANIFEST
12180	U002170623	4-600327	TAYLOR APTS.	CONGRESS & RIVER ST.		TROY	NY	CORTLAND CO. UST
12180	U004067796	4-057754	RENSSELAER COUNTY COURTHOUSE	CONGRESS & SECOND STS		TROY	NY	CORTLAND CO. AST, CORTLAND CO. UST
12180	1010023841	110028032340	MT IDA HYDROELECTRIC	CONGRESS STREET		TROY	NY	FINDS
12180	U001846061	4-600227	145 HILL ST.	CORNER HILL ST. AND 6TH AVE.		TROY	NY	CORTLAND CO. UST
12180	1005444363	110012553897	COUNTRY CLUB OF TROY THE	100 COUNTRY CLUB RD		TROY	NY	NY MANIFEST, RCRA-CESQG, FINDS
12180	S102637770	4-000021	RENSSELAER COUNTY SEWER DISTRICT	COUNTY OFFICE BUILDING -1600 SEVENT		TROY	NY	CBS AST, CBS
12180	1016326047	110019575299	RENSSELAER COUNTYWIDE GEN PERMIT	COUNTY-WIDE	**	TROY	NY	FINDS
12180	1017377363	110061519174	CROSS STREET OUTFALL	CROSS ST		TROY	NY	FINDS
12180	1016316173	110019219095	DZEMBO PROPERTY	DATER HILL RD		TROY	NY	FINDS
12180	1016025991	110046274937	DATER HILL ROAD BRIDGE BIN 2201530	DATER HILL RD OVER QUACKENKILL	**	BRUNSWICK	NY	FINDS
12180	1007752832	110019152281	GRAFTON TN HWY DEPT-POLLOCK MINE	DEARSTYNE RD		BRUNSWICK	NY	FINDS
12180	1007770786	110019332220	DEARSTYNE ROAD DRY HYDRANT	DEARSTYNE RD		BRUNSWICK	NY	FINDS
12180	1016356435	110042194595	LEWANDOWSKI PROPERTY	76 DEEPKILL RD		TROY	NY	FINDS
12180	1009448643	110024766751	DEEPKILL / GALLIVAN SUBDIVISION	DEEPKILL RD - 550 FT EAST OF SMITH HIL	**	BRUNSWICK	NY	FINDS
12180	1018158980	NYR000220558	RENSSELAER TECHNOLOGY PARK	100 DEFREEST DR		TROY	NY	RCRA-CESQG
12180	1018124177	110064676015	RENSSELAER TECHNOLOGY PARK	100 DEFREEST DR		TROY	NY	FINDS
12180	1006380716		JON ROSS MGMT - RIVERVIEW GARDEN /	182 EAST DELAWARE AVE		TROY	NY	FTTS
12180	1010167884	110030465574	BRYCE REAL ESTATE	9 DUNCAN LANE		TROY	NY	FINDS
12180	1010001707		BRYCE REAL ESTATE	9 DUNCAN LN		TROY	NY	FTTS
12180	A100293568	4-601069	CITY OF TROY - EDDY'S LANE PUMP STA	225 EDDY'S LANE		TROY	NY	CORTLAND CO. AST
12180	S104950525	4-000260	CITY OF TROY, DEPT. PUBLIC UTILITIES	225 EDDY'S LANE		TROY	NY	CBS AST, CBS
12180	1001215621	NYR000048009	TROY CITY OF EDDYS LANE PUMP STATI	EDDYS LANE APPROX 800 FT W OF	**	TROY	NY	NY MANIFEST, RCRA-NonGen
12180	1016255228	110008101464	TROY CITY OF EDDYS LANE PUMP STATI	EDDYS LANE APPROX 800 FT W OF		TROY	NY	FINDS
12180	1007782188	110019446535	ALDERMAN PROPERTY	SOUTH END BRUNSWICK PARK DR		BRUNSWICK	NY	FINDS
12180	1016318310	110019299560	MULQUEEN PROPERTY	5 ETHIER DR		TROY	NY	FINDS
12180	1007777593	110019400511	SANTORA PROPERTY	7 ETHIER DR		BRUNSWICK	NY	FINDS
12180	S118141901		DECCA-THERM/NAT GRID EXCELSIOR AV	65 EXCELSIOR AVE		TROY	NY	SPILLS
12180	A100293466	4-600999	CAPITAL DISTRICT FARMS INC.	321 FARM TO MARKET RD		TROY	NY	CORTLAND CO. AST
12180	1016395978	110055298002	CAPITAL DISTRICT FARMS	321 FARM TO MARKET RD		BRUNSWICK	NY	FINDS
12180	1007795514	110019580229	BRAGIN PROPERTY	805 FARM TO MARKET RD RT 351		BRUNSWICK	NY	FINDS
12180	1007790026	110019525183	BRADLEY PROPERTY	74 FARRELL RD		BRUNSWICK	NY	FINDS
12180	1018158877	110067043728	NYS DEC	8 FAY WAY		PITTSBOWN	NY	RCRA-NonGen, FINDS
12180	U000383860	4-600022	(FORMERLY) FERRY ST. CAR WASH & MC	124 FERRY ST.		TROY	NY	CORTLAND CO. UST
12180	1000379562	110004361743	RUSSELL SAGE COLLEGE	45 FERRY ST		TROY	NY	NY MANIFEST, RCRA-CESQG, FINDS
12180	U003758158	4-600732	THE SAGE COLLEGES	45 FERRY STREET		TROY	NY	CORTLAND CO. UST
12180	1001127948	NYR000035774	RENSSELAER COUNTY OF JAIL	5TH & FERRY ST		TROY	NY	RCRA-NonGen
12180	1016254938	110008097674	RENSSELAER COUNTY OF JAIL	5TH & FERRY ST		TROY	NY	FINDS
12180	U004078994	4-600328	JOHN J. AHERN APARTMENTS	FERRY STREET & 7TH AVENUE		TROY	NY	CORTLAND CO. UST
12180	A100350508		MAVIS DISCOUNT TIRE	1540 FIFTH AVE		TROY	NY	CORTLAND CO. AST
12180	1012218190	110040503746	FIRST STREET AUTO BODY	206 FIRST ST.		TROY	NY	FINDS
12180	1007764527	110019269511	TROY PS 12	475 FIRST ST		TROY	NY	FINDS
12180	1014811953	110042151453	FIRST ST BRIDGE OVER POESTENKILL BI	FIRST ST OVER POESTENKILL		TROY	NY	FINDS
12180	1014811950	110042151426	MADISON ST	FOOT OF MADISON ST		TROY	NY	FINDS
12180	1007816770	110019793240	HUDSON DEEPWATER DEV MARINE TER	FOOT OF MADISON ST		TROY	NY	FINDS
12180	1016248889	110008012159	DOMERMUTH PETROLEUM EQUIP & MAIN	FOOT OF MAIN ST		TROY	NY	FINDS
12180	1000790324	NYD987018082	KING FUELS	FOOT OF MAIN ST		TROY	NY	NY MANIFEST, RCRA-NonGen
12180	1016253610	110008080824	KING FUELS	FOOT OF MAIN ST		TROY	NY	FINDS
12180	1000216216	NYD980647747	DOMERMUTH PETROLEUM CO KING FUE	FOOT OF MAIN ST	**	TROY	NY	NY MANIFEST, RCRA-NonGen
12180	U004078867	4-143855	(FORMER) THE KING SERVICE INC	FOOT OF MAIN ST	**	TROY	NY	CORTLAND CO. UST
12180	U003079997	4-143855	(FORMER) THE KING SERVICE INC	FOOT OF MAIN ST		TROY	NY	CORTLAND CO. AST
12180	1016186232	110002452970	NMPC - TROY AREA 2 SIR	FOOT OF MAIN ST INTERSECTION		TROY	NY	FINDS
12180	1001215500	NYR000046235	NMPC - TROY AREA 2 SIR	FOOT OF MAIN ST INTERSECTION	**	TROY	NY	NY MANIFEST, RCRAInfo-SQG
12180	1010030448	110028141598	KING TERMINAL	FOOT OF MAIN ST, PO BOX 838		TROY	NY	FINDS
12180	S108160658		KING TERMINAL	FOOT OF MAIN ST, PO BOX 838		TROY	NY	SPDES
12180	S117936995		KING ROAD MATERIALS INC TROY PLANT	FOOT OF MONROE ST	**	TROY	NY	SPDES
12180	1016078042	110007154337	KING ROAD MATERIALS INC	FOOT OF MONROE ST		TROY	NY	FINDS
12180	1004567610		KING ROAD MATERIALS INC	FOOT OF MONROE ST	**	TROY	NY	FINDS
12180	A100294687	4-600961	KING ROAD MATERIALS - TROY PLANT	FOOT OF MONROE STREET		TROY	NY	CORTLAND CO. AST
12180	1000872136	NYD000909226	RENN. CTY SEWER DISTRICT #1	FOOT OF WATER ST	**	TROY	NY	NY MANIFEST, RCRA-NonGen
12180	1016325125	110019552161	RENSSELAER CO SD 1 WWTP	FOOT OF WATER ST		TROY	NY	ICIS, FINDS

EDR ZIP Code Scan Report

ZIP	EDR-ID	Facility ID	Name	Address	Map/Dir/Dist	City	State	Databases
12180	1010162707	110030486999	RENSSELAER COUNTY SEWER DISTRICT	FOOT OF WATER ST		TROY	NY	ICIS, FINDS
12180	U001844937	4-050202	RENSSELAER CO SEWER DIST 1	FOOT OF WATER ST		TROY	NY	CORTLAND CO. UST
12180	S117937047		RENSSELAER COUNTY SEWER DISTRICT	FOOT OF WATER ST.		TROY	NY	SPDES, CBS
12180	S106441911		RENSSELAER COUNTY SD#1 WWTP	FOOT OF WATER STREET		TROY	NY	SPDES
12180	1018288567		RENSSELAER COUNTY SD#1 WWTP	FOOT OF WATER STREET		TROY	NY	ICIS
12180	1000307855	NYD981081375	RAINBOW CLEANERS	10 FORD AVE		TROY	NY	CBS AST, DRYCLEANERS, SPILLS, NY MANIFEST, ICIS, CBS, RCRA-CESQG
12180	1016064367	110002363237	RAINBOW CLEANERS	10 FORD AVENUE		TROY	NY	FINDS
12180	1014815483	110043366577	FORMER VANILLA BEAN	216 FOURTH ST		TROY	NY	FINDS
12180	U001845335	4-142115	STEWARTS ICE CREAM CO INC 134	487 FOURTH STREET		TROY	NY	CORTLAND CO. UST
12180	S116349430		VERIZON NEW YORK INC-NY-53300	94 FOURTH STREET		TROY	NY	
12180	U004079461	4-443484	FREAR PARK MAINTENANCE GARAGE	FREAR PARK RD.		TROY	NY	CORTLAND CO. UST
12180	U001845782	4-443484	FREAR PARK MAINTENANCE GARAGE	FREAR PARK RD.		TROY	NY	CORTLAND CO. AST, LTANKS
12180	U004228483		O'CONNOR	5 FREEMAN COURT		TROY	NY	CORTLAND CO. UST
12180	U007770694	110019331301	CLEMENTE LATHAM CONCRETE CORP	39 FRONT ST		TROY	NY	FINDS
12180	S117937133		CLEMENTE LATHAM TROY PLANT	39 FRONT ST	G, NNW, 1/4 - 1/2	TROY	NY	SPDES
12180	1001359378	4-134694	CLEMENTE LATHAM CONCRETE	39 FRONT STREET	G, NNW, 1/4 - 1/2	TROY	NY	CORTLAND CO. AST
12180	U004079380	4-134694	CLEMENTE LATHAM CONCRETE	39 FRONT STREET	G, NNW, 1/4 - 1/2	TROY	NY	CORTLAND CO. UST
12180	1014813580	110043479287	THE FORT MILLER SERVICES CORPORAT	49 FRONT ST		TROY	NY	FINDS
12180	1006043834	110001617064	GURLEY PRECISION INSTRUMENTS	514 FULTON ST		TROY	NY	FINDS
12180	U003128618	4-600310	MARGARET MARGOLIS	GALOPIN FARM		TROY	NY	CORTLAND CO. UST
12180	1007755663	110019180642	GENESEE ST	GENESEE ST		BRUNSWICK	NY	FINDS
12180	1016000378	110054081916	BOBO CONSTRUCTION & HANDYMAN	50 GLEN AVENUE		TROY	NY	ICIS, FINDS
12180	1010327841	NYR000140244	TROY HOUSING AUTHORITY	513-521 GRAND ST		TROY	NY	NY MANIFEST, RCRAInfo-LQG
12180	1010457043	110031328230	TROY HOUSING AUTHORITY	513-521 GRAND ST		TROY	NY	FINDS
12180	U004080526	4-000833	CALHOUN BROS INC	440 GRANGE ROAD		TROY	NY	CORTLAND CO. UST
12180	U003075888	4-000833	CALHOUN BROS INC	440 GRANGE ROAD		TROY	NY	CORTLAND CO. AST
12180	1004566530	110010618723	COUNTRY TRUE VALUE INC	217 N GREENBUSH RD		TROY	NY	ICIS, FINDS
12180	1005427188		COUNTRY TRUE VALUE HARDWARE	217 NORTH GREENBUSH RD		TROY	NY	SSTS
12180	1007562026		COUNTRY TRUE VALUE INC.	217 NORTH GREENBUSH RD		TROY	NY	FTTS
12180	1009512920		COUNTRY TRUE VALUE INC.	217 NORTH GREENBUSH RD		TROY	NY	FTTS
12180	1000961847	4-000036	COUNTRY TRUE VALUE, INC.	217 NORTH GREENBUSH RD.		TROY	NY	CBS AST, CBS
12180	U004248222		JEFF-E-MART III	250 N. GREENBUSH RD		TROY	NY	CORTLAND CO. UST
12180	1016320055	110019366540	MILLER ANIMAL HOSPITAL	380 N GREENBUSH RD		TROY	NY	FINDS
12180	U004244819		STEWARTS SHOP # 456	50 NORTH GREENBUSH RD		TROY	NY	CORTLAND CO. UST
12180	1016331554	110019789095	OASIS PARK MINIATURE GOLF	97 NORTH GREENBUSH RD		TROY	NY	FINDS
12180	1007768001	110019304340	DIAMOND RIDGE	GURLEY AVE	**	TROY	NY	FINDS
12180	U001845438	4-163309	GARDEN WAY MARKETING ASSOC	GURLEY AVE		TROY	NY	CORTLAND CO. UST
12180	U000382275	4-066257	SCHOOL 12	HARRISON & FIRST STREET		TROY	NY	CORTLAND CO. UST
12180	A100294346	4-600923	HERRINGTON FARMS, INC.	63 HERRINGTON LANE		TROY	NY	CORTLAND CO. AST
12180	1007756640	110019190454	HERRINGTON FARMS INC	63 HERRINGTON LANE		BRUNSWICK	NY	FINDS
12180	1007797662	110019601741	CASEY PROPERTY	15 HIALEAH DRIVE		TROY	NY	FINDS
12180	U004199020		NEW YORK TELEPHONE	US HIGHWAY #7		CENTER BRUNSWICK	NY	CORTLAND CO. UST
12180	U003031111	4-142883	ELITE GAS - HILL ST. #001429	95 HILL ST	I, East, 1/4 - 1/2	TROY	NY	CORTLAND CO. AST, CORTLAND CO. UST
12180	U003398252	4-600381	TROY NEWS CO. INC.	HILL AND LIBERTY STREET		TROY	NY	CORTLAND CO. AST
12180	1016249301	110008017341	SYCAWAY SUBSTATION	HILLCREST AVE	**	SYCAWAY	NY	FINDS
12180	1000160537	NYD981076961	NIAGARA MOHAWK POWER CORP	HILLCREST AVE		SYCAWAY	NY	NY MANIFEST, RCRA-NonGen
12180	1016341132	110031459188	BRUNSWICK GREENS SPORTS COMPLEX	1004 HOOSICK RD		TROY	NY	FINDS
12180	1016320860	110019396214	CENTER BRUNSWICK FIRE STATION	1045 HOOSICK RD (ST RTE 7)		TROY	NY	FINDS
12180	U004079063	4-142239	STEWART'S SHOPS #244	110 HOOSICK STREET		TROY	NY	CORTLAND CO. UST
12180	1011851787	110037132126	BRUNSWICK HARLEY DAVIDSON	1130 HOOSICK RD		BRUNSWICK	NY	FINDS
12180	U004063223	4-088250	CLOSED #0958-1018 / #23151	1163 HOOSICK ROAD		TROY	NY	CORTLAND CO. UST
12180	A100294550	4-088250	CLOSED #0958-1018 / #23151	1163 HOOSICK ROAD		TROY	NY	CORTLAND CO. AST
12180	1001128023	110066985436	BIG LOTS #1838	120 HOOSICK ST		TROY	NY	NY MANIFEST, RCRA-CESQG, SHWS, FINDS
12180	U001846044	4-600191	DUNCO, INC.	125 HOOSICK STREET		TROY	NY	CORTLAND CO. UST
12180	U017788112	110064382298	FAMILY DOLLAR STORE #8203	156 HOOSICK ST		TROY	NY	RCRA-CESQG, FINDS
12180	U003712182	4-600679	SPEEDWAY # 7891	175 HOOSICK STREET		TROY	NY	CORTLAND CO. UST
12180	1004758307	110004485726	VALVOLINE INSTANT OIL CHANGE	230 HOOSICK ST		TROY	NY	CORTLAND CO. AST, NY MANIFEST, CBS, RCRA-NonGen, FINDS
12180	S105052711	4-000272	VALVOLINE INSTANT OIL CHANGE	230 HOOSICK ST.		TROY	NY	CBS AST
12180	U004159848		258 HOOSICK STREET	258 HOOSICK STREET		TROY	NY	CORTLAND CO. UST
12180	1014927209	NYR000190009	RITE AID #1561	272 HOOSICK ST		TROY	NY	NY MANIFEST, RCRA-CESQG
12180	1016044389	110044921243	RITE AID #1561	272 HOOSICK ST		TROY	NY	FINDS
12180	U003080424	4-442496	CAPITAL DISTRICT TRANSPORTATION AL	40 HOOSICK ST.		TROY	NY	CORTLAND CO. AST
12180	U004062215	4-442496	CAPITAL DISTRICT TRANSPORTATION AL	40 HOOSICK ST.		TROY	NY	CORTLAND CO. UST
12180	U003790923	4-600769	SCHOOL # 18	417 HOOSICK STREET		TROY	NY	CORTLAND CO. UST
12180	U000412990	4-600042	MEMORIAL UNITED METHODIST CHURCH	454 HOOSICK ST.		TROY	NY	CORTLAND CO. UST

EDR ZIP Code Scan Report

ZIP	EDR-ID	Facility ID	Name	Address	Map/Dir/Dist	City	State	Databases
12180	1017364320	110060284428	WALGREEN'S PHARMACY	549 HOOSICK ST		RENSSELAER	NY	FINDS
12180	1016959707	NYN008026874	WALGREEN'S PHARMACY	549 HOOSICK ST		RENSSELAER	NY	RCRA-CESQG
12180	U000382889	4-143790	HOOSICK SUNOCO	558 HOOSICK STREET		TROY	NY	CORTLAND CO. UST
12180	U003066015	4-072427	VALLEY GAS	560 HOOSICK ST		TROY	NY	CORTLAND CO. UST
12180	1000552569	110004465230	SYCAWAY MOBIL	575 HOOSICK ST		TROY	NY	RCRA-NonGen, FINDS
12180	U004063605	4-485926	HOOSICK ST.	575 HOOSICK STREET		TROY	NY	CORTLAND CO. UST
12180	U000383802	4-485926	HOOSICK ST.	575 HOOSICK STREET		TROY	NY	CORTLAND CO. AST
12180	1016104929	110004368960	ROXY CLEANERS	585 HOOSICK RD		TROY	NY	FINDS
12180	1000439746	NYD075819896	ROXY CLEANERS	585 HOOSICK RD		TROY	NY	NY MANIFEST, ICIS, RCRA-NonGen
12180	S106437196	4-3817-00098	ROXY CLEANERS	585 HOOSICK RD.		TROY	NY	DRYCLEANERS
12180	1000791729	110004503671	NAZS BODY SHOP	630 HOOSICK RD		TROY	NY	NY MANIFEST, RCRA-NonGen, FINDS
12180	1016044390	110044921252	RITE AID #10688	660 HOOSICK RD		TROY	NY	FINDS
12180	1014927210	NYR000190017	RITE AID #10688	660 HOOSICK RD		TROY	NY	RCRA-NonGen
12180	U000383349	4-433217	FORMER SONSHINE FUELS	670 HOOSICK STREET		TROY	NY	CORTLAND CO. UST
12180	1007787505	110019499899	BRUNSWICK PLAZA	720 HOOSICK RD		BRUNSWICK	NY	FINDS
12180	U001846078	4-600244	POLLOCK'S HOME CENTER/R.POLLOCK, I	720 HOOSICK ROAD		TROY	NY	CORTLAND CO. UST
12180	1010003080		DAVID W HEER REALTY	731 HOOSICK ST		BRUNSWICK	NY	FTTS
12180	1010167882	110030465556	DAVID W. HEER REALTY	731 HOOSICK STREET		BRUNSWICK	NY	FINDS
12180	1004759819	110004523971	WAL-MART 2370	760 HOOSICK RD		TROY	NY	NY MANIFEST, RCRAInfo-SQG, FINDS
12180	A100296627	4-600966	WAL-MART SUPERCENTER #2370	760 HOOSICK ROAD		TROY	NY	CORTLAND CO. AST
12180	U004080860	4-435791	RENSSELAER HONDA	770 HOOSICK ROAD		TROY	NY	CORTLAND CO. UST
12180	A100295773	4-435791	RENSSELAER HONDA	770 HOOSICK ROAD		TROY	NY	CORTLAND CO. AST
12180	A100295070	4-600817	MIDAS AUTO SERVICE EXPERTS	779 HOOSICK RD		TROY	NY	CORTLAND CO. AST
12180	1017787988	NYN008027807	DICARLOS AUTO BODY	787 HOOSICK RD		TROY	NY	RCRA-CESQG
12180	A100169129	4-600366	CARBONE SUBARU	795 HOOSICK RD.		TROY	NY	CORTLAND CO. AST
12180	1000381294	110019439856	NYSDEC	795 HOOSICK ST		TROY	NY	NY MANIFEST, RCRA-CESQG, FINDS, CORTLAND CO. UST
12180	A100407946		CARBONE SUBARU	800 HOOSICK ROAD		TROY	NY	CORTLAND CO. AST
12180	A100354196		SIMPLY BETTER AUTO CENTER	805 HOOSICK ROAD		TROY	NY	CORTLAND CO. AST
12180	U003398269	4-600435	MONRO MUFFLER/BRAKE #215	816 HOOSICK RD. (RT. 7)		TROY	NY	CORTLAND CO. AST
12180	1010490547	110032957389	MAX BMW MOTORCYCLES	846 HOOSICK RD		TROY	NY	FINDS
12180	1010566407	NYR000149922	MAX BMW MOTORCYCLES	846 HOOSICK RD		TROY	NY	RCRAInfo-SQG
12180	A100358241		A & S DIESEL SERVICE INC.	850 HOOSICK ROAD		TROY	NY	CORTLAND CO. AST
12180	1000381298	110004416711	MARSHALLS AUTO BODY	853 HOOSICK RD		TROY	NY	NY MANIFEST, RCRAInfo-SQG, FINDS
12180	S118464328		TRACTOR SUPPLY CO #1543	864 HOOSICK RD		TROY	NY	NY MANIFEST
12180	1016891443	110060158252	TRACTOR SUPPLY CO #1543	864 HOOSICK RD		TROY	NY	FINDS
12180	1016974610	NYR000210682	TRACTOR SUPPLY CO #1543	864 HOOSICK RD		TROY	NY	RCRA-CESQG
12180	1016300264	110011937707	LORI SCHINDLER REALTY CO	908 HOOSICK RD, PO BOX 3036		TROY	NY	FINDS
12180	1005625328		LORI SCHINDLER REALTY CO	908 HOOSICK RD, PO BOX 3036		TROY	NY	FTTS
12180	U004080781	4-142131	STEWART'S SHOPS # 139	985 HOOSICK ROAD		TROY	NY	CORTLAND CO. UST
12180	U004064922	4-303291	VALVOLINE INSTANT OIL CHANGE	9TH & HOOSICK ST		TROY	NY	CORTLAND CO. AST, CORTLAND CO. UST
12180	1016313235	110019109105	DUNCAN'S DAIRY BARNA INC	HOOSICK RD (NYS RT 7)		BRUNSWICK	NY	FINDS
12180	1000133108	NYD981562911	C D T A	HOOSICK ST	**	TROY	NY	RCRA-NonGen
12180	S107416728	0509447	OIL ON RD HOOSICK @ S. LAKE RT 7	HOOSICK ST @ S. LAKE AVE RT 7		TROY	NY	SPILLS
12180	1007794893	110019574003	MILLINGTON PROPERTY	7 HOWE LN		BRUNSWICK	NY	FINDS
12180	S113492646		HUDSON RIVER PCB SEDIMENTS	HUDSON RIVER, HUDSON FALLS-NYC BA			NY	SHWS
12180	U000383571	4-462101	SCHOOL 17 BUILDING	HUTTON STREET		TROY	NY	CORTLAND CO. UST
12180	1016248857	110008011720	NEW YORK TELEPHONE CO	US HWY 7		CENTER BRUNSWICK	NY	FINDS
12180	1000136933	NYD980642557	NEW YORK TELEPHONE CO	US HWY 7	**	CENTER BRUNSWICK	NY	RCRA-NonGen
12180	1007768106	110019305385	MT IDA LAKE	MT IDA LAKE		TROY	NY	FINDS
12180	1003863648	NYD980291298	TROY SANITARY LF	IND PARK RD	**	TROY	NY	CERCLIS-NFRAP
12180	1007750599	110019129897	WATERS PROPERTY	INDIAN CREEK LANE		BRUNSWICK	NY	FINDS
12180	1007815035	110019775858	INDIAN CREEK ROAD SITE	INDIAN CREEK RD		BRUNSWICK	NY	FINDS
12180	2016009936		10 E INDUSTRIAL PARKWAY	10 E INDUSTRIAL PARKWAY		TROY	NY	HMIRS
12180	U004063693	4-600796	NEW PENN MOTOR EXPRESS, INC.	10 EAST INDUSTRIAL PARKWAY		TROY	NY	CORTLAND CO. UST
12180	2014007504		10 EAST INDUSTRIAL PARKWAY	10 EAST INDUSTRIAL PARKWAY		TROY	NY	HMIRS
12180	U003800494	4-600796	NEW PENN MOTOR EXPRESS, INC.	10 EAST INDUSTRIAL PARKWAY		TROY	NY	SPILLS, CORTLAND CO. AST
12180	S117937029		NEW PENN MOTOR EXPRESS INC	10 EAST INDUSTRIAL PKWY		SOUTH TROY	NY	SPDES
12180	1007740977	110019033446	NEW PENN MOTOR EXPRESS INC	10 EAST INDUSTRIAL PKWY		SOUTH TROY	NY	ICIS, FINDS
12180	U004131286		OLD WORLD PROVISIONS	10-12 INDUSTRIAL PARK ROAD		TROY	NY	CORTLAND CO. UST
12180	1016388882	110055221825	FITZ HELMBOLD INC	12 INDUSTRIAL PARK		TROY	NY	FINDS
12180	1010566124	NYN008016974	INDUSTRIAL TOOL & DIE CO INC	14 INDUSTRIAL PARK RD		RENSSELAER	NY	RCRA-CESQG
12180	1008218041	110022309278	TROY CABINET MANUFACTURING	16 INDUSTRIAL PARK RD		TROY	NY	FINDS
12180	1008374448	NYR000131821	TROY CABINET MANUFACTURING	16 INDUSTRIAL PARK RD		TROY	NY	NY MANIFEST, RCRAInfo-SQG
12180	1007843374	110020121615	SOUTH TROY INDUSTRIAL PARK	4 E INDUSTRIAL PARK RD		TROY	NY	FINDS

EDR ZIP Code Scan Report

ZIP	EDR-ID	Facility ID	Name	Address	Map/Dir/Dist	City	State	Databases
12180	1007571261	NYR000128405	SOUTH TROY INDUSTRIAL PARK	4 E INDUSTRIAL PARK RD	**	TROY	NY	NY MANIFEST, RCRA-CESQG
12180	S106122150		SOUTH TROY INDUSTRIAL PARK	EAST INDUSTRIAL PARKWAY		TROY	NY	INST CONTROL, ENG CONTROLS, ERP
12180	1000147260	NYD002066124	REGAL ART PRESS OF TROY INC	INDUSTRIAL PARK RD		TROY	NY	NY MANIFEST, RCRA-NonGen
12180	1016248030	110007997551	REGAL ART PRESS	INDUSTRIAL PARK RD		TROY	NY	FINDS
12180	S108146324	HS4039	TROY SANITARY LANDFILL	INDUSTRIAL PARK RD.		TROY	NY	HSWDS
12180	1017413175	110063275806	TROY SLF	INDUSTRIAL PARK ROAD		TROY	NY	FINDS
12180	S104660349		SOUTH TROY INDUSTRIAL PARK	INDUSTRIAL PARK ROAD	**	TROY	NY	
12180	S105056781	0100839	JACK'S AUTO PARTS	1 INGALLS AVE		TROY	NY	SPILLS, SWF/LF
12180	U003312969	4-600571	FOLMSBEE'S TRANS. INC.	1 INGALLS AVENUE	**	TROY	NY	CORTLAND CO. UST
12180	1016394725	110055285365	INGALLS AVE BOAT LAUNCH	INGALLS AVE AT HUDSON RIVER		TROY	NY	FINDS
12180	1007764732	110019271562	TROY RECYCLING INC	1 INGLES AVE	22, SSW, 1/8 - 1/4	TROY	NY	FINDS
12180	1016347333	110038720701	RENSSELAER IRON WORKS (FORMER SC	INTERSECTION OF 1ST STREET AND MAI		TROY	NY	US BROWNFIELDS, FINDS
12180	S105464383		NM - JEFFERSON ST. - TROY HOLDER	JEFFERSON ST.	**	TROY	NY	
12180	1000332197	110004408132	INFODEX INC	125 JORDAN RD		TROY	NY	RCRA-NonGen, FINDS
12180	1001028865	110004516998	SW PRECISION ENTERPRISES	145 JORDAN RD		TROY	NY	NY MANIFEST, RCRAInfo-SQG, FINDS
12180	1009233819		S & N PRECISION	145 JORDAN RD STE 2		TROY	NY	NY MANIFEST
12180	1016030702	110046400113	APPLIED SCIENCE INNOVATIONS	185 JORDAN RD		TROY	NY	FINDS
12180	1014957296	NYN008024879	APPLIED BIOPHYSICS	185 JORDAN RD		TROY	NY	NY MANIFEST, RCRA-CESQG
12180	1016030701	110046400104	APPLIED BIOPHYSICS	185 JORDAN RD		TROY	NY	FINDS
12180	1015746518	NYN008024887	APPLIED SCIENCE INNOVATIONS	185 JORDAN RD		TROY	NY	RCRA-NonGen
12180	1000457915	110004456712	COROMED INC	185 JORDAN RD RENSSSELAER TECH		TROY	NY	NY MANIFEST, RCRA-NonGen, FINDS
12180	U000383846	4-600007	RENSSELAER TECHNOLOGY PARK	200 JORDAN ROAD		NORTH GREENBUSH	NY	CORTLAND CO. AST
12180	1016325852	110019569858	NYS OFFICE OF STATE COMPTROLLER	200 JORDAN ROAD		TROY	NY	FINDS
12180	U004064164	4-600007	RENSSELAER TECHNOLOGY PARK	200 JORDAN ROAD		NORTH GREENBUSH	NY	CORTLAND CO. UST
12180	S116349446		VERIZON WIRELESS	225 JORDAN ROAD		TROY	NY	
12180	1000259786	110004391836	NATIONAL SEMICONDUCTOR CORP	365 JORDAN RD		TROY	NY	NY MANIFEST, RCRA-NonGen, FINDS
12180	U004063847	4-600008	NYS OFFICE OF THE STATE COMPTROLL	365 JORDAN ROAD		TROY	NY	CORTLAND CO. UST
12180	U003069964	4-600008	NYS OFFICE OF THE STATE COMPTROLL	365 JORDAN ROAD		TROY	NY	CORTLAND CO. AST
12180	1004762936	110012200894	HUDSON VALLEY COMMUNITY COLLEGE	400 JORDAN RD		TROY	NY	NY MANIFEST, RCRAInfo-SQG, FINDS
12180	U003076071	4-088021	400 JORDAN ROAD LLC	400 JORDAN RD		NORTH GREENBUSH	NY	
12180	1000551602	110004460146	RHODIA INC	405 JORDAN RD		TROY	NY	NY MANIFEST, RCRA-CESQG, FINDS
12180	1000446670	110004449400	NYSDOH GENOMICS INSTITUTE	465 JORDAN RD		TROY	NY	NY MANIFEST, RCRA-NonGen, FINDS
12180	U000383858	4-600020	METROPOLITAN LIFE INSURANCE COMP/	500 JORDAN ROAD		TROY	NY	CORTLAND CO. UST
12180	1010689330	110033110210	JORDAN POINT	80 JORDAN RD		NORTH GREENBUSH	NY	FINDS
12180	1007747404	110019097868	SYNCOR INTERNATIONAL CORP	165 JORDON RD RENSSSELAER PARK		NORTH GREENBUSH	NY	FINDS
12180	1001482682	NYR000068072	JIMS QUICK SHOE REPAIR	3 KING ST		TROY	NY	NY MANIFEST, RCRA-NonGen
12180	1016200584	110004551636	JIMS QUICK SHOE REPAIR	3 KING ST		TROY	NY	FINDS
12180	U003652171	4-600652	JIM'S QUICK SHOE REPAIR	3 KING STREET		TROY	NY	CORTLAND CO. UST
12180	1009225316		BETHEL BAPTIST CHURCH	68 KING ST		TROY	NY	NY MANIFEST
12180	U003652158	4-600634	BETHEL BAPTIST CHURCH/FORMER SUN	68 KING STREET		TROY	NY	CORTLAND CO. UST
12180	S118191097		CASALE HUDSON RIVER RECYCLING	KING ROAD		TROY	NY	SWF/LF
12180	1007802331	110019648595	KINNS ROAD SAND PIT	KINNS RD		CLIFTON PARK	NY	FINDS
12180	U000383034	4-303380	OUR LADY OF VICTORY CHURCH	55 NO LAKE AV		TROY	NY	CORTLAND CO. UST, LTANKS
12180	1012111779	110038899895	NEW YORK STATE ARMORY	99 S LAKE AVE		TROY	NY	FINDS
12180	U001845484	4-391743	NY STATE ARMORY	99 S LAKE AVE		TROY	NY	CORTLAND CO. UST, LTANKS
12180	1008912647	110024234158	VANDERHEYDEN RESERVOIR	NORTH LAKE AVE		BRUNSWICK	NY	FINDS
12180	1007766374	110019288019	LAKE VIEW ESTATES EXT 4A	NORTH LAKE AVE		BRUNSWICK	NY	FINDS
12180	1007805715	110019682459	PISCAWEN ESTATES	NORTH LAKE AVE @ KESTNER LN		BRUNSWICK	NY	FINDS
12180	1007802558	110019650867	BENAC PROPERTY	24 LANGMORE LN		BRUNSWICK	NY	FINDS
12180	1016341078	110031234689	BROOK HILL	LANGMORE LN - 350' W OF ST RTE 278	**	BRUNSWICK	NY	FINDS
12180	1023199652	110064685112	LEDGESTONE RD	LEDGESTONE RD AT COOPERS POND		TROY	NY	FINDS
12180	1016254838	110008096283	CLEMENTE LATHAM CONCRETE SHOP	LIBERTY ST BLDG 15 DIRECTLY AT		TROY	NY	FINDS
12180	1001119725	NYR000030155	CLEMENTE LATHAM CONCRETE SHOP	LIBERTY ST BLDG 15 DIRECTLY AT	**	TROY	NY	NY MANIFEST, RCRA-CESQG
12180	S105464382		NM - TROY LIBERTY ST. MGP	LIBERTY ST.		TROY	NY	INST CONTROL, ENG CONTROLS
12180	U003076436	4-485845	SPIAK GREENHOUSE	235 LOCKROW ROAD		CENTER BRUNSWICK	NY	CORTLAND CO. AST, CORTLAND CO. UST
12180	1007796412	110019589202	BORNT FARM LOG WOODS RD BRIDGE	LOG WOODS RD		TROY	NY	FINDS
12180	S117268435		NAT GRID TRANSFORMER LOG WOODS F	LOG WOODS RD @ RT 7		TROY	NY	SPILLS
12180	1016318832	110019319334	LOG WOODS ROAD BRIDGE BIN 2-20185-C	LOG WOODS ROAD		RAYMERTOWN	NY	FINDS
12180	1007769390	110019318237	MORIZIO PROPERTY	LOT 10/10A SCOTT DRIVE		BRUNSWICK	NY	FINDS
12180	1007742450	110019048225	HART'S BODY SHOP	1049 LOWER 5TH AVE		TROY	NY	FINDS
12180	1007759686	110019221037	INTERSTATE COMMODITIES	7 MADISON ST		TROY	NY	FINDS
12180	1019901186	NYP000973030	NYS DEC-SCOLITE SITE E442037	MADISON & RIVER ST	**	TROY	NY	RCRA-NonGen
12180	1018395429	110069707632	NYS DEC	MADISON & RIVER ST		TROY	NY	FINDS

EDR ZIP Code Scan Report

ZIP	EDR-ID	Facility ID	Name	Address	Map/Dir/Dist	City	State	Databases
12180	S119072563		NYS DEC	MADISON & RIVER ST	**	TROY	NY	NY MANIFEST
12180	1016253113		GRISWOLD HEIGHTS APARTMENTS	MADISON & SPRING AVES		TROY	NY	FINDS
12180	1004758423	NYD987000254	TROY HOUSING AUTHORITY	MADISON & SPRING AVES		TROY	NY	NY MANIFEST, RCRA-NonGen
12180	S108524807		SCOLITE - UPPER HUDSON RIVER AND E	MADISON AND RIVER STREET	**	TROY	NY	ERP
12180	U002170622	0101162	GRISWOLD HEIGHTS APARTMENTS	MADISON AVE. @ PROJECT RD.		TROY	NY	CORTLAND CO. UST, LTANKS
12180	S108160526		CULLIGAN WATER CONDITIONING	128 MAIN STREET		TROY	NY	SPDES
12180	1010027630	110028126141	CULLIGAN WATER CONDITIONING	128 MAIN STREET		TROY	NY	FINDS
12180	1017797959	110063917383	RENSSELAER COUNTY JAIL	4000 MAIN ST		TROY	NY	FINDS
12180	U004125702		RENSSELAER COUNTY JAIL	4000 MAIN STREET		TROY	NY	CORTLAND CO. AST, CORTLAND CO. UST
12180	1010566406	NYR000149914	ELOT ELECTRONICS RECYCLING INC.	8000 MAIN STREET		TROY	NY	NY MANIFEST, RCRA-CESQG
12180	1010490546	110032957370	ELOT ELECTRONICS RECYCLING INC.	8000 MAIN STREET		TROY	NY	FINDS
12180	1004759054	110004506990	HYDRO-TECH RECLAMATION INC	8031 MAIN ST		TROY	NY	NY MANIFEST, RCRA-NonGen, FINDS
12180	1010378328	110038720694	KING SERVICES NORTH (THE ALAMO)	8049 MAIN ST		TROY	NY	FINDS
12180	1016679824		KING SERVICES NORTH (THE ALAMO)	8049 MAIN ST (INTERSECTION OF MAIN S		TROY	NY	US BROWNFIELDS
12180	1003863878	NYD980532444	REPUBLIC STEEL CORP /TROY WORKS	MAIN ST	**	TROY	NY	CERCLIS-NFRAP
12180	S113922133		PERRY WAREHOUSES	MAIN STREET	**	TROY	NY	
12180	1000424142	9108142	REPUBLIC STEEL CORPORATION	MAIN STREET		TROY	NY	HSWDS, SPILLS
12180	1000296195	110001587854	SAINT MARYS HOSPITAL OF TROY	1300 MASSACHUSETTS AVE		TROY	NY	NY MANIFEST, FINDS, RCRAInfo-LQG
12180	A100301063	4-050172	ST MARY'S HOSPITAL	1300 MASSACHUSETTS AVE		TROY	NY	CORTLAND CO. AST
12180	U004080595	4-050172	ST MARY'S HOSPITAL	1300 MASSACHUSETTS AVE		TROY	NY	CORTLAND CO. UST
12180	A100348643		VACANT RESIDENTIAL PROPERTY	138 MCCHESENEY AVENUE		TROY	NY	CORTLAND CO. AST
12180	1016401694	110055355752	DUNCAN MEADOWS	MCCHESENEY AVE	**	BRUNSWICK	NY	FINDS
12180	1007787524	110019500075	BRUNSWICK WATER DIST#2-LOCCISANO	MCCHESENEY AVE		BRUNSWICK	NY	FINDS
12180	1007762352	110019247723	DUNCANS DAIRY FARM	MCCHESENEY AVE	**	BRUNSWICK	NY	FINDS
12180	1016334374	110021075138	MCCHESENEY AVE BRIDGE	MCCHESENEY AVE (CO RTE 34) OVER SWI		BRUNSWICK	NY	FINDS
12180	1016401880	110055357652	BRUNSWICK WATER DISTRICT #14	MCCHESENEY AVE EXT	**	BRUNSWICK	NY	FINDS
12180	1007780521	110019429830	MCCHESENEY BRUNSWICK SENIOR HOUS	MCCHESENEY AVE EXT	**	BRUNSWICK	NY	FINDS
12180	1000790316	110004496279	MILL STREET SUNOCO	125 MILL ST		TROY	NY	RCRA-NonGen, FINDS, CORTLAND CO. UST
12180	1011849118	110037083296	MILL STREET SUNOCO	125 MILL STREET		TROY	NY	FINDS
12180	1011863386	NYN008019705	MATERIALS RECOVERY COMPANY	1 MONROE ST		TROY	NY	RCRA-CESQG
12180	1000398468	110004414544	UNITED BRAKE SYSTEMS INC	10 MONROE ST	37, SW, 1/4 - 1/2	TROY	NY	RCRA-NonGen, FINDS
12180	1001405150	110004550450	TROY CITY OF CITY HALL	1 MONUMENT SQ		TROY	NY	NY MANIFEST, RCRA-NonGen, FINDS
12180	1007775826	110019382782	MIMBIOLE ROPERTY LOT 1	151 MOONLAWN RD		BRUNSWICK	NY	FINDS
12180	1007768865	110019313009	MORROW PROPERTY LOT 2	155 MOONLAWN RD		BRUNSWICK	NY	FINDS
12180	S108145955		KNEER'S TOWING MOONLAWN ROAD	332 MOONLAWN ROAD		TROY	NY	SWF/LF
12180	1007807599	110019701349	PHILLIPS PROPERTY	MOONLAWN RD		BRUNSWICK	NY	FINDS
12180	1007752509	110019149063	STONES EDGE EAST	MOONLAWN ROAD		BRUNSWICK	NY	FINDS
12180	1007128281		MORRISON MANOR APTS	25 MORRISON AVE		TROY	NY	FTTS
12180	1016974956	NYR000214163	HY ROSENBLUM ADMINISTRATION CENTI	45 MORRISON AVE		TROY	NY	RCRA-CESQG
12180	1017400797	110063000737	HY ROSENBLUM ADMINISTRATION CENTI	45 MORRISON AVE		TROY	NY	FINDS
12180	U003178694	4-600473	HUDSON VALLEY COMMUNITY COLLEGE	45 MORRISON AVE.		TROY	NY	CORTLAND CO. UST
12180	1007787489	110019499728	BRUCE LORD CONTRACTING HAULING	N/A	**	TROY	NY	FINDS
12180	1009234660		NYSDEC - REGION 4	N/S	**	TROY	NY	NY MANIFEST
12180	1016042767	110046484434	3662 NYS RTE 2	3662 NYS RTE 2 - SOUTH OF BLUE FACTC		BRUNSWICK	NY	FINDS
12180	1007759161	110019215730	EAGLE CREST SUBDIVISION	NYS RT 2 AT MOONLAWN RD	**	BRUNSWICK	NY	FINDS
12180	1007790872	110019533664	BRIAN RAYMOND PROPERTY	21 OAK TREE LN		BRUNSWICK	NY	FINDS
12180	1004756734	110019088896	H & V COLLISION CENTER	2 OAKWOOD AVENUE		TROY	NY	NY MANIFEST, RCRA-NonGen, FINDS
12180	1000376225	110000324417	ROSS VALVE MFG CO	6 OAKWOOD AVE.		TROY	NY	ICIS, RCRA-NonGen, FINDS, CORTLAND CO. UST
12180	1016007805	110045410471	H & V COLLISION	7 OAKWOOD AVE		TROY	NY	FINDS
12180	1014957935	NYR000191718	H & V COLLISION	7 OAKWOOD AVE		TROY	NY	NY MANIFEST, RCRAInfo-SQG
12180	1003863746	NYD980509301	TROY MUNICIPAL INCINERATOR & LANDF	OAKWOOD AVE	**	BRUNSWICK	NY	CERCLIS-NFRAP
12180	1007740645	110019030109	WRIGHT LAKE DAM	OAKWOOD AVE BETWEEN SUMMIT AVE &		TROY	NY	FINDS
12180	1007795377	110019578857	BRADLEY LAKE DAM	N OF FREAR PARK RDNA E OF WRIGHT L		TROY	NY	FINDS
12180	1007751081	110019134738	WATER DISTRICT #8 TOWNHOUSE PROJ	SOUTH OF RT 7		BRUNSWICK	NY	FINDS
12180	92108585			OFF HUTTON ST JUST NORTH	**	TROY	NY	ERNS
12180	1007750378	110019127693	GRAFTON - T BONE STEEL MINE	OFF MCCHESENEY AVE		BRUNSWICK	NY	FINDS
12180	1007778136	110019405954	SAND CHERRY HILL SUB-DIVISION	OFF MENEMSHA LANE		BRUNSWICK	NY	FINDS
12180	1007798715	110019612276	NEW YORK TELEPHONE CONDUIT PLACE	OFF MOONLAWN RD		BRUNSWICK	NY	FINDS
12180	1007756908	110019193157	SPRING LANDING SUBDIVISION	OFF SPRING AVE		BRUNSWICK	NY	FINDS
12180	1007754063	110019164624	STEEL KRAFTS	28 ORR STREET		TROY	NY	FINDS
12180	1014812757	110042408515	NYSDOT BIN 107086E	I-787 OVER RTE 4	**	TROY	NY	FINDS
12180	1014399729	NYR000178186	NYSDOT BIN 107086E	I-787 OVER RTE 4	**	TROY	NY	RCRAInfo-LQG
12180	1016316268	110019222250	DUNN FACILITY	PARTITION ST EXT		RENSSELAER	NY	FINDS
12180	1001119371	110004526601	EMMA WILLARD SCHOOL	285 PAWLING AVE		TROY	NY	SPILLS, CORTLAND CO.

EDR ZIP Code Scan Report

ZIP	EDR-ID	Facility ID	Name	Address	Map/Dir/Dist	City	State	Databases
								AST, NY MANIFEST, RCRA-NonGen, FINDS, CORTLAND CO. UST
12180	1014958376	NYR000196261	CVS PHARMACY #5032	541 PAWLING AVE SHOPPING CTR		TROY	NY	NY MANIFEST, RCRAInfo-LQG
12180	1016692436	110054853716	CVS PHARMACY #5032	541 PAWLING AVE SHOPPING CTR		TROY	NY	FINDS
12180	1004757691	110015842757	CUMBERLAND FARMS #3127	623 PAWLING AVE		TROY	NY	NY MANIFEST, RCRA-NonGen, FINDS
12180	U001844896	4-036781	CUMBERLAND FARMS #3127	623 PAWLING AVE & PLUM AVE		TROY	NY	CORTLAND CO. UST
12180	S109581007		CUMBERLAND FARMS #3127 PAWLING A	623 PAWLING AVE @ PLUM RT 66		TROY	NY	SPILLS
12180	S118952161		CUMBERLAND FARMS	625 PAWLING AVE		TROY	NY	SPILLS
12180	U001845394	4-143715	DICK SMITH SUNOCO	640 PAWLING AVE		TROY	NY	CORTLAND CO. AST, CORTLAND CO. UST
12180	1000790317	110004496288	SMITHS SUNOCO	640 PAWLING AVE		TROY	NY	RCRA-NonGen, FINDS
12180	U004082050	4-142344	GETTY STATION # 58740	700 PAWLING AVENUE		TROY	NY	CORTLAND CO. UST
12180	1016169630	110055932512	ARDEX COSMETICS OF AMERICA	744 PAWLING AVE		TROY	NY	RCRA-CESQG, FINDS
12180	U003069893	4-023280	DEAN LEITH	PENNYROYAL LANE		TROY	NY	CORTLAND CO. UST
12180	1006304796		SAMARITAN HOSPITAL	PEOPLES & BURDETT AVE		TROY	NY	
12180	1023368539	110066662365	PINE GROVE DR	PINE GROVE DR OVER TRIB TO DEEP KIL		TROY	NY	FINDS
12180	1016249292	110008017252	NORTH TROY SUB	PLANK ROAD		BRUNSWICK	NY	FINDS
12180	1007768103	110019305358	MT IDA HYDROELECTRIC	ON POESTENKILL @ PAWLING & LINDEN		TROY	NY	FINDS
12180	1016026875	110044363505	POESTENKILL CANAL BETWN FIRST & FO	POESTENKILL CANAL BETWN FIRST & FO		TROY	NY	FINDS
12180	1016026876	110044363514	POESTENKILL CREEK BRIDGES AT SPRIN	POESTENKILL CREEK BRIDGES AT SPRIN		TROY	NY	FINDS
12180	1016026877	110044363523	POESTENKILL CREEK EMBANKMENT AT S	POESTENKILL CREEK EMBANKMENT AT S		TROY	NY	FINDS
12180	1016026798	110044374405	POESTENKILL DAM AT BRUNSWICK RD S	POESTENKILL DAM AT BRUNSWICK RD S		TROY	NY	FINDS
12180	1000694190	NYD987004934	GRISWOLD HEIGHTS APARTMENTS	PROJECT RD	**	TROY	NY	NY MANIFEST, RCRA-NonGen
12180	1016253197	110008076072	GRISWOLD HEIGHTS APARTMENTS	PROJECT RD		TROY	NY	FINDS
12180	1023678997	NYP000973709	NIAGARA MOHAWK A NATIONAL GRID CC	65 PROSPECT PARK RD		TROY	NY	RCRA-NonGen
12180	S121132953		NIAGARA MOHAWK A NATIONAL GRID CC	65 PROSPECT PARK RD		TROY	NY	NY MANIFEST
12180	S117692115		RCSD BIOSOLIDS DRYER	RCSD #1 WWTP		RENSSELAER	NY	SWF/LF
12180	1016873226	110059733203	BIRCHWOOD HILLS SUBDIVISION	NORTH RD & WINTER ST EXT	**	NORTH GREENBUSH	NY	FINDS
12180	1016290648	110011583651	ENTEK ENVIRONMENTAL & TECHNICAL S	RENSSELAERU TECH PARK 125 DEFREEST		TROY	NY	FINDS
12180	1004566149		ENTEK ENVIRONMENTAL & TECHNICAL S	RENSSELAERU TECH PARK 125 DEFREEST	**	TROY	NY	FTTS
12180	1018159081	110066949878	BELL TOP ELEMENTARY SCHOOL	39 REYNOLDS RD		TROY	NY	FINDS, RCRAInfo-LQG
12180	U001845069	4-075868	BELL TOP ELEM SCHOOL	39 REYNOLDS RD		TROY	NY	CORTLAND CO. UST
12180	1016401273	110055351462	EAST GREENBUSH BELL TOP SCHOOL	39 REYNOLDS RD		TROY	NY	FINDS
12180	S118464383		BELL TOP ELEMENTARY SCHOOL	39 REYNOLDS RD		TROY	NY	NY MANIFEST
12180	1008216830	110020924829		RICKETTS BUILDING,RPI CAMPUS		TROY	NY	FINDS
12180	1007129506	110015761549	INTERIOR SOLUTIONS, INC.	161 RIVER STREET		TROY	NY	ICIS, FINDS
12180	1007274934		CYC REALTY MGMT CO-QUAYSIDE APTS	201 RIVER ST		TROY	NY	FTTS
12180	1008218561		CYC REALTY MGMT CO-QUAYSIDE APTS	201 RIVER ST		TROY	NY	FTTS
12180	1007128823	110022299305	CYC REALTY-QUAYSIDE APARTMENTS	201 RIVER STREET		TROY	NY	ICIS, FINDS
12180	1007768258	110019306927	LEVONIAN BROTHERS	27 RIVER ST		TROY	NY	FINDS
12180	1010002003		CARROLL REALTY	279 RIVER ST		TROY	NY	FTTS
12180	1010169762	110030480405	CARROLL REALTY	279 RIVER STREET		TROY	NY	FINDS
12180	U000383074	4-388211	LEVONIAN BROTHERS INC	41 RIVER STREET		TROY	NY	CORTLAND CO. UST
12180	1016388877	110055221772	BROWN BREWING	417 RIVER ST		TROY	NY	FINDS
12180	1000223930	110001583509	CLUETT PEABODY & CO, INC.	433 RIVER ST		TROY	NY	NY MANIFEST, RCRA-NonGen, FINDS
12180	U004082024	4-013021	FIRST COLUMBIA 433 RIVER ST LLC	433 RIVER STREET		TROY	NY	CORTLAND CO. UST
12180	U003075912	4-013021	FIRST COLUMBIA 433 RIVER ST LLC	433 RIVER STREET		TROY	NY	CORTLAND CO. AST
12180	1008388011	110022529487	MARVIN-NEITZEL CORP	444 RIVER ST		TROY	NY	FINDS
12180	U000383011	4-163945	HESS STATION 32411	462 RIVER ST		TROY	NY	CORTLAND CO. UST
12180	U003652163	4-600640	RIVERSIDE ENTERPRISES	484 RIVER STREET		TROY	NY	CORTLAND CO. UST
12180	1000282587	110004347993	HEDLEY CADILLAC OLDSMOBILE INC	515 RIVER ST		TROY	NY	SPILLS, RCRA-CESQG, FINDS, CORTLAND CO. UST, LTANKS
12180	U003418702	4-600618	FORMER STANDARD FURNITURE BUILDIN	547 RIVER STREET		TROY	NY	CORTLAND CO. UST
12180	1004759467	110004517050	NEW START AUTOBODY	574 RIVER ST		TROY	NY	RCRA-NonGen, FINDS
12180	1000209724	110004337959	GEIER & BLUHM	594 RIVER ST		TROY	NY	SPILLS, FINDS
12180	S108146463		GEIER & BLUHM	594 RIVER ST		TROY	NY	HSWDS, SHWS
12180	1023395678	110067225149	TAPESTRY ON THE HUDSON SEAWALL R	599 RIVER ST		TROY	NY	FINDS
12180	1000400706	NYD002067379	WALTER SNYDER PRINTER INC	691 RIVER ST		TROY	NY	NY MANIFEST, RCRA-CESQG
12180	1016166833	110004337851	SNYDER PRINTER	691 RIVER ST		TROY	NY	ICIS, FINDS
12180	1000192193	110004358016	GENDRONS CITGO	696 RIVER ST.		TROY	NY	SPILLS, CORTLAND CO. AST, RCRA-NonGen, FINDS, CORTLAND CO. UST
12180	1009233243		NYNEX	792 RIVER ST		TROY	NY	NY MANIFEST
12180	U004079792	4-601137	JOSEPH HOSTIG	801 RIVER STREET		TROY	NY	CORTLAND CO. UST
12180	1001215501	NYR000046243	NIAGARA MOHAWK - TROY AREA 4 SIR	RIVER RD 3/4 MI S OF NY 378 &		TROY	NY	RCRAInfo-LQG
12180	1014904283	110043988922	NIAGARA MOHAWK - TROY AREA 4 SIR	RIVER RD 3/4 MI S OF NY 378 &		TROY	NY	FINDS
12180	1000457379	NYD986925295	HOME & CITY SAVINGS BANK	RIVER ST	**	TROY	NY	RCRA-NonGen

EDR ZIP Code Scan Report

ZIP	EDR-ID	Facility ID	Name	Address	Map/Dir/Dist	City	State	Databases
12180	1000219822	NYD981076789	LIBERTY STREET SUBSTATION	RIVER ST	**	TROY	NY	NY MANIFEST, RCRA-NonGen
12180	1016251344	110008043820	HOME & CITY SAVINGS BANK	RIVER ST		TROY	NY	FINDS
12180	1016249285	110008017181	LIBERTY STREET SUBSTATION	RIVER ST		TROY	NY	FINDS
12180	S113917233		SOUTH RIVER STREET	SOUTH RIVER STREET	**	TROY	NY	ERP
12180	1005890683	110012303854	TAMARAC ELEMENTARY MIDDLE HIGH SC	3992 NY ROUTE 2		TROY	NY	SPDES, ICIS, FINDS
12180	1016249327	110008017895	PACAMOR BEARING INC	RPI TECHNOLOGY PARK RTE 4		TROY	NY	FINDS
12180	1000149908	NYD981082167	PACAMOR BEARING INC	RPI TECHNOLOGY PARK RTE 4		TROY	NY	NY MANIFEST, RCRA-NonGen
12180	U001845026	4-066117	BRUNSWICK CENTRAL SCHOOL	3992 NY RT. 2		TROY	NY	CORTLAND CO. AST
12180	U004062120	4-066117	BRUNSWICK CENTRAL SCHOOL	3992 NY RT. 2		TROY	NY	CORTLAND CO. UST
12180	1016327704	110019639480	KNEER PROPERTY	1390 ST RTE 7		TROY	NY	FINDS
12180	1016312515	110019082277	WHITEHOUSE PROPERTY	1567 ST RTE 7		BRUNSWICK	NY	FINDS
12180	1016315079	110019177585	STANDARD COPY	1612 ST RTE 7		BRUNSWICK	NY	FINDS
12180	1007799411	110019619251	THE BASKET KASE	1691 ST RTE 7		BRUNSWICK	NY	FINDS
12180	1000553358	110008062906	MATZENS CONSTRUCTION	2112 NY RTE 7		TROY	NY	NY MANIFEST, RCRA-NonGen, FINDS
12180	1017808092	110064233128	TAMARAC ELEMENTARY MIDDLE HIGH SC	3992 ST RTE 2		TROY	NY	FINDS
12180	1001233274	110006102984	DICK HUDSON SERVICES	4027 NY RTE 2		TROY	NY	NY MANIFEST, RCRA-NonGen, FINDS
12180	1016338017	110024768376	FARM TO MARKET SUBDIVISION	850 ST RTE 351		TROY	NY	FINDS
12180	1016396757	110055305851	BROAD VIEW ACRES SUBDIVISION	CO RTE 111 1300 FT N OF CARPENTER RI	**	PITTS TOWN	NY	FINDS
12180	1016399012	110055328630	CO RTE 129 & JOHN SNYDER RD	CO RTE 129 & JOHN SNYDER RD		BRUNSWICK	NY	FINDS
12180	1016873515	110059736594	DOUBLEDAY ESTATES	CO RTE 134 & CO RTE 135 AT NW CORNE	**	BRUNSWICK	NY	FINDS
12180	1016327168	110019617100	CO RTE 351 OVER TEN MILE CREEK	CO RTE 351 OVER TEN MILE CREEK		MEDUSA	NY	FINDS
12180	1016396368	110055301926	BRUNSWICK WATER DISTRICT #16/SEWE	ST RTE 142	**	BRUNSWICK	NY	FINDS
12180	1016398022	110055318632	TOWN OF BRUNSWICK RECREATION ARE	ST RTE 2	**	BRUNSWICK	NY	FINDS
12180	1010013229	110028284185	CARRIAGE HILL ESTATES	ST RTE 2 & PINWOODS AVE		BRUNSWICK	NY	FINDS
12180	1014815130	110043237039	SITE 5 - ST RTE 2	ST RTE 2 - 500' E OF BULSON RD		BRUNSWICK	NY	FINDS
12180	1007810495	110019730353	RENS CO ARC-BRUNSWICK DAY TRT FAC	ST RTE 2 @ ST RTE 278		BRUNSWICK	NY	FINDS
12180	1016311078	110019031199	NORTHCREST DEVELOPMENT PROPERT	ST RTE 2 @ T10 OF POESTENKILL		EAGLE MILLS	NY	FINDS
12180	1016042762	110046484381	RTE 2 AT TAMARAC HIGH SCHOOL	ST RTE 2 AT TAMARAC HIGH SCHOOL		BRUNSWICK	NY	FINDS
12180	1014818854	110041648964	ST RTE 351 - C140111	ST RTE 351 @ QUACKEN KILL		BRUNSWICK	NY	FINDS
12180	1007818961	110019815182	FRIENDLY HILLSIDE APTS	ST RTE 7 (BRUNSWICK RD) NEAR SWEET		BRUNSWICK	NY	FINDS
12180	1016312072	110019066936	TERRACE HAVEN MOBILE HOME PARK	ST RTE 7 - NW SIDE - NEAR MICKLE HILL		TROY	NY	FINDS
12180	1016326113	110019576788	ST RTE 7 THROUGH BRUNSWICK CTR	ST RTE 7 THROUGH BRUNSWICK CTR		BRUNSWICK CENTER	NY	FINDS
12180	U001845507	4-142662	DICK HUDSON SERVICES INC	RTS 2 & 278		TROY-CROPSEYVILLE	NY	CORTLAND CO. AST, CORTLAND CO. UST
12180	1005537156	110011025121	SANFORD AVE OVERFLOW	SANFORD AVE OVERFLOW	**	TROY	NY	FINDS
12180	1007272385		CEDAR PARK	2101 SAUSSE AVE		TROY	NY	FTTS
12180	1016026878	110044363532	SEAWALL ALONG HUDSON RIVER - MADI	SEAWALL ALONG HUDSON RIVER - MADI	**	TROY	NY	FINDS
12180	1000329082	NYD000698902	SUNOCO SERVICE STATION	SEC HOOSICK RD & SYCAWAY	**	TROY	NY	RCRA-NonGen
12180	1016247671	110007992583	SUNOCO SERVICE STATION	SEC HOOSICK RD & SYCAWAY		TROY	NY	FINDS
12180	1016455495	110056506160	TROY PUBLIC LIBRARY	100 SECOND ST		TROY	NY	NY MANIFEST, RCRA-NonGen, FINDS
12180	1005625327		THOMAS P KENNEDY REALTY	190 SECOND AVE		TROY	NY	FTTS
12180	1010004416		GARY DOYLE REAL ESTATE	24 SECOND ST		TROY	NY	FTTS
12180	1010169595	110030479266	GARRY DOYLE REAL ESTATE	24 SECOND STREET		TROY	NY	FINDS
12180	1016198880	110004321644	TROY SAVING BANK	32 SECOND ST		TROY	NY	FINDS
12180	1004755992	NY0000924266	TROY SAVINGS BANK	32 SECOND ST		TROY	NY	NY MANIFEST, RCRA-NonGen
12180	U002169598	4-600339	TROY SAVINGS BANK	32 SECOND STREET		TROY	NY	CORTLAND CO. UST
12180	U004045868	4-600879	ADIRONDACK TIRE CENTER	453 SECOND AVENUE		TROY	NY	CORTLAND CO. UST
12180	U002096547	4-600312	FORMER SUNOCO SERVICE STATION	719 SECOND AVE.		TROY	NY	CORTLAND CO. UST
12180	1016983575	110009483344	RENSSELAER COUNTY SD NO.1	1600 SEVENTH AVE		TROY	NY	FINDS
12180	S119072429		RENSSELAER COUNTY DOH	1600 SEVENTH AVE		TROY	NY	NY MANIFEST
12180	1000872602	NYD987038171	RENSSELAER COUNTY	1600 SEVENTH AVENUE		TROY	NY	CORTLAND CO. AST, RCRA-NonGen, CORTLAND CO. UST
12180	U001845770	4-443379	DEPT. OF PUBLIC WORKS COMPLEX	3118 SEVENTH AVE.		TROY	NY	CORTLAND CO. UST
12180	A100354192		DEPT. OF PUBLIC WORKS COMPLEX	3118 SEVENTH AVE.		TROY	NY	CORTLAND CO. AST
12180	1007112349	NYN008012908	CITY OF TROY DPW	3118 SEVENTH AVENUE		TROY	NY	RCRA-NonGen
12180	1000208700	NYD981076946	SEVENTH AVENUE SUB	SEVENTH AVENUE	**	TROY	NY	RCRAInfo-SQG
12180	1016249299	110008017323	SEVENTH AVENUE SUB	SEVENTH AVENUE		TROY	NY	FINDS
12180	S119071423		NIMO	SEVENTH AVENUE	**	TROY	NY	NY MANIFEST
12180	1007806580	110019691127	PISCAWEN ESTATES LOT 1	EAST SIDE OF NORTH LAKE AVE		BRUNSWICK	NY	FINDS
12180	1007787502	110019499871	BRUNSWICK OPERATION	SIEK RD		BRUNSWICK	NY	FINDS
12180	1000990486	NYR000004457	JOHN F KENNEDY TOWERS	2100 SIXTH AVE		TROY	NY	NY MANIFEST, RCRA-NonGen
12180	1016177538	110000849645	JOHN F KENNEDY TOWERS	2100 SIXTH AVE		TROY	NY	FINDS
12180	U002169592	4-600325	JOHN F. KENNEDY TOWERS	2100 SIXTH AVE.		TROY	NY	CORTLAND CO. AST
12180	U001736300	4-600202	STEWART'S SHOPS #151	3283 SIXTH AVENUE		TROY	NY	CORTLAND CO. UST
12180	U003076282	4-429465	SMITH AVE. SERVICE CENTER	SMITH AVENUE		TROY	NY	
12180	S103350642		NM - TROY SMITH AVE. MGP	SMITH AVENUE		TROY	NY	SHWS
12180	A100293755	4-601064	DELSIGNORE BLACKTOP PAVING INC.	130 SPEIGLETOWN ROAD		TROY	NY	CORTLAND CO. AST
12180	U001846038	4-600175	TED BALDWIN'S GARAGE	3 SPRING AVE.		TROY	NY	CORTLAND CO. UST

EDR ZIP Code Scan Report

ZIP	EDR-ID	Facility ID	Name	Address	Map/Dir/Dist	City	State	Databases
12180	1017372957	110061053363	TROY CITY OF SPRING AVENUE BRIDGE	SPRING & HILL BETWEEN CANAL	**	TROY	NY	FINDS
12180	1016974765	NYR000212258	TROY CITY OF SPRING AVENUE BRIDGE	SPRING & HILL BETWEEN CANAL	**	TROY	NY	RCRA-NonGen
12180	1000386173	110000838176	RENSSELAER POLYTECHNIC INSTITUTE	110 8TH ST		TROY	NY	PADS, CORTLAND CO. AST, NY MANIFEST, FINDS, RCRAInfo-LQG
12180	S106968970	0503372	BAR H 8TH ST RPI	110 8TH ST RPI		TROY	NY	SPILLS
12180	1000172440	110004416720	TRICITY AUTO BODY REBUILDERS	135 11TH ST		TROY	NY	NY MANIFEST, RCRA-NonGen, FINDS
12180	1008374379	NYN008014110	MCKAY PROPERTY TROY	1625 5TH ST		TROY	NY	RCRA-NonGen
12180	1008219526	110022439137	MCKAY PROPERTY TROY	1625 5TH ST		TROY	NY	FINDS
12180	1006380325		MONUMENT SQUARE APTS	2 1ST ST		TROY	NY	FTTS
12180	1016303697	110013318034	MONUMENT SQUARE APTS	2 1ST ST		TROY	NY	FINDS
12180	1005644277	110010788004	LOCHVUE APARTMENTS	206 3RD ST		TROY	NY	ICIS, FINDS
12180	1006380208	110013316866	ASPEN SQUARE MANAGEMENT PARK PL	213 3RD ST		TROY	NY	FINDS
12180	1006803402		TRI CITY RENTALS - TROY GARDEN APTS	2420 21ST ST		TROY	NY	FTTS
12180	1001113412	110004525103	TROY YMCA	2500 21ST ST		TROY	NY	NY MANIFEST, RCRA-NonGen, FINDS
12180	97410369			2513 15TH ST		TROY	NY	ERNS
12180	1016389609	110055229612	VANILLA BEAN	26 4TH ST		TROY	NY	FINDS
12180	1000353718	110004358542	CAPRARAS AUTO BODY	266 3RD ST	F, ENE, 1/8 - 1/4	TROY	NY	NY MANIFEST, RCRA-CESQG, FINDS
12180	1001223839	110004540426	KENNEDYS GARAGE	271 3RD ST	C, ENE, 0 - 1/8	TROY	NY	NY MANIFEST, RCRA-NonGen, FINDS
12180	1016102985	110000807020	GARDEN WAY INC TROY	29 102ND ST		TROY	NY	FINDS
12180	1000186386	NYD002073781	GARDEN WAY INC	29 102ND ST		TROY	NY	CORTLAND CO. AST, RCRA-CESQG, CORTLAND CO. UST
12180	1014821871	110041346237	SWARTS AUTO BODY	308 2 ST		TROY	NY	FINDS
12180	1023390796	110067090962	VITAL VIO, LLC	35 4TH ST		TROY	NY	FINDS
12180	1000184783	110004388458	CARDAMONE SCRAP METAL CO	387 1ST ST		TROY	NY	RCRA-NonGen, FINDS
12180	1007278544		FRANK J. RYAN & SONS, INC	46 4TH ST		TROY	NY	FTTS
12180	1014958375	110046446752	CVS PHARMACY #0344	49 4TH ST		TROY	NY	NY MANIFEST, FINDS, RCRAInfo-LQG
12180	1016315706	110019201166	GARDNER EARL MEMORIAL CHAPEL&CRI	50 101ST ST		TROY	NY	FINDS
12180	1010328059	NYR000141317	EVIDENT TECHNOLOGIES INC	76 1ST ST		TROY	NY	NY MANIFEST, RCRAInfo-SQG
12180	1010438343	110031374297	EVIDENT TECHNOLOGIES INC	76 1ST ST		TROY	NY	FINDS
12180	1000554467	110004475700	NEW YORK TELEPHONE CO	94 4TH ST		TROY	NY	NY MANIFEST, RCRA-NonGen, FINDS
12180	U004048601	4-600539	TROY NEWS CO. INC.	176 3RD ST.		TROY	NY	CORTLAND CO. AST
12180	U001736304	4-600206	TROY GARDEN APARTMENTS	2420 21ST ST.		TROY	NY	CORTLAND CO. UST
12180	U004125707		CAPITAL DISTRICT YMCA	2500 21ST ST.		TROY	NY	CORTLAND CO. UST
12180	1014821866		CAPRARAS AUTO BODY SHOP INC.	266 3 ST.		TROY	NY	
12180	U003241997	4-600534	ST GERMAIN GARAGE INC(KENNEDY'S OI	271 3RD ST.	C, ENE, 0 - 1/8	TROY	NY	CORTLAND CO. UST
12180	1007123937	110015687853	U W MARX	14 STANNARD AVE		TROY	NY	FINDS
12180	1007112505	NYR000116079	U W MARX	14 STANNARD AVE		TROY	NY	NY MANIFEST, RCRA-CESQG
12180	U003418692	4-600605	U.W. MARX, INC.	14 STANNARD AVENUE		TROY	NY	CORTLAND CO. UST
12180	1016303887	110013321930	DCG DEVELOPMENT - STANTON HILL	2 STANTON ST		TROY	NY	FINDS
12180	1006380714		DCG DEVELOPMENT - STANTON HILL	2 STANTON ST		TROY	NY	FTTS
12180	U004046280	4-600873	CALDWELL APARTMENTS	17 STATE STREET		TROY	NY	CORTLAND CO. UST
12180	U000383030	4-303348	ST ANTHONY OF PADUA CHURCH	28 STATE ST		TROY	NY	CORTLAND CO. UST
12180	U002034476	4-600276	C/TROY DEPT. OF PUBLIC SAFETY	55 STATE STREET		TROY	NY	CORTLAND CO. UST
12180	1016454031	110056504723	NIAGARA MOHAWK A NATIONAL GRID CC	STATE & WILLIAMS		TROY	NY	NY MANIFEST, RCRA-NonGen, FINDS
12180	1009232905		STEWARTS ICE CREAM CO	STEWARTS #134 487 FORD ST	**	TROY	NY	NY MANIFEST
12180	1012108322	110038906501	GE HEALTHCARE DIGITAL X-RAY DETECT	100 STONE CLAY RD		TROY	NY	FINDS
12180	S110047029		GE HEALTHCARE DIGITAL X RAY DETECT	100 STONE CLAY RD		TROY	NY	CBS
12180	A100322437		GE HEALTHCARE DIGITAL X-RAY DETECT	100 STONE CLAY ROAD		TROY	NY	CORTLAND CO. AST
12180	1012186567	NYR000164285	GE HEALTHCARE DIGITAL X-RAY DETECT	100 STONE CLAY ROAD		TROY	NY	NY MANIFEST, RCRAInfo-LQG
12180	1006803407		DAWN HOMES - HUDSON TERRACE	221 STOWE AVE		TROY	NY	FTTS
12180	S117852596		BEST WESTERN PLUS	1 4TH STREET		TROY	NY	SPILLS
12180	U004048240	4-066265	SCHOOL 14	1601 15TH STREET		TROY	NY	CORTLAND CO. AST
12180	1000261975	110004369442	PARIS CLEANERS LAUNDERERS	221 2ND STREET	D, NNE, 1/8 - 1/4	TROY	NY	CORTLAND CO. AST, NY MANIFEST, RCRA-NonGen, FINDS, CORTLAND CO. UST
12180	1016000326	110054078378	2332 16TH STREET	2332 16TH STREET		TROY	NY	ICIS, FINDS
12180	S110246775		HARRIGAN'S LAUNDRY	40 9TH STREET		TROY	NY	DRYCLEANERS
12180	U004048600	4-600869	TROY ATRIUM	49 4TH STREET		TROY	NY	CORTLAND CO. UST
12180	U004046073	4-601062	BANK OF AMERICA	59 3RD STREET		TROY	NY	CORTLAND CO. AST
12180	U001844845	4-016926	ACACIA FRATERNITY	4 SUNSET TERRACE		TROY	NY	CORTLAND CO. UST
12180	1016249798	110008024468	A & S DIESEL INC	SWEET MILK CREEK RD		TROY	NY	FINDS
12180	1000130518	NYD982179830	A & S DIESEL INC	SWEET MILK CREEK RD	**	TROY	NY	RCRA-NonGen

EDR ZIP Code Scan Report

ZIP	EDR-ID	Facility ID	Name	Address	Map/Dir/Dist	City	State	Databases
12180	1016356009	110041690532	NIEMI PROPERTY	166 TAMARAC RD		TROY	NY	FINDS
12180	1016043648	110046485594	TAMARAC RD AT FAY WAY	TAMARAC RD AT FAY WAY		PITTSBOWN	NY	FINDS
12180	1016042765	110046484416	TAMARAC RD AT HIGBEE RD	TAMARAC RD AT HIGBEE RD		BRUNSWICK	NY	FINDS
12180	1016043649	110046485601	TAMARAC RD AT PARKER SCHOOL RD	TAMARAC RD AT PARKER SCHOOL RD		PITTSBOWN	NY	FINDS
12180	S110138409		RESIDENCE TR PK TAMARAC RD	TAMARAC RD LOT 15 TR PK	**	TROY	NY	SPILLS
12180	1016042763	110046484390	TAMARAC RD OVER INDIAN CREEK	TAMARAC RD OVER INDIAN CREEK		BRUNSWICK	NY	FINDS
12180	1007787497	110019499808	BRUNSWICK CSD BUS GARAGE	TAMARAC ROAD		BRUNSWICK	NY	FINDS
12180	1014819311	110041690578	KINNE PROPERTY	598 TAMARACK RD		BRUNSWICK	NY	FINDS
12180	1007795200	110019577073	TAMBUL ROAD DRY HYDRANT	TAMBUL RD		BRUNSWICK	NY	FINDS
12180	U001845358	4-142611	ST MARYS CHURCH	196 THIRD ST		TROY	NY	CORTLAND CO. UST
12180	U004047897	4-600953	PARK PLACE APARTMENTS	212 THIRD STREET	H, NE, 1/4 - 1/2	TROY	NY	CORTLAND CO. UST
12180	1006380717		PARK PLACE APTS	213 THIRD ST		TROY	NY	FTTS
12180	1016303889	110013321967	PARK PLACE APTS	213 THIRD ST		TROY	NY	FINDS
12180	U001845505	4-388270	MARINE MIDLAND BANK BROADWAY	33 THIRD ST		TROY	NY	CORTLAND CO. UST
12180	1010003229		DEVANE REALTY LLC	38 THIRD ST		TROY	NY	FTTS
12180	1010169764	110030480423	DEVANE REALTY, LLC	38 THIRD STREET		TROY	NY	FINDS
12180	1010507226	110032652341	GAERTTNER LINAC LABORATORY	3021 TIBBETS AVE		TROY	NY	FINDS
12180	1010566345	NYR000149302	GAERTTNER LINAC LABORATORY	3021 TIBBETS AVE		TROY	NY	RCRAInfo-LQG
12180	S119078993		GAERTTNER LINAC LABORATORY RPI	3021 TIBBETS AVE		TROY	NY	NY MANIFEST
12180	A100416541		THE EDDY HERITAGE HOUSE	2920 TIBBITS AVE		TROY	NY	CORTLAND CO. AST
12180	U004251090		THE EDDY HERITAGE HOUSE	2920 TIBBITS AVE		TROY	NY	CORTLAND CO. UST
12180	1000163591	NYD981076979	NIAGARA MOHAWK POWER CORPORAT	TIBBITS AVE	**	TROY	NY	NY MANIFEST, RCRA-NonGen
12180	1016249302	110008017350	TIBBITS AVE SUBSTATION-NIAGARA MOH	TIBBITS AVE		TROY	NY	FINDS
12180	S120700215		RPI LANDFILL TIBBITS AVE ACROSS FRC	3034 TIBBITS AVE		TROY	NY	SPILLS
12180	S117269773		PLACID HILL FARMS LLC	196 TOWN OFFICE ROAD		BRUNSWICK	NY	SWF/LF
12180	1005695896	110010763824	BRUNSWICK WATER DISTRICT #2	308 TOWN OFFICE RD		TROY	NY	ICIS, FINDS
12180	1012308126	110040434483	TOWN OF BRUNSWICK	308 TOWN OFFICE RD		TROY	NY	FINDS
12180	U004079595	4-163422	TOWN OF BRUNSWICK	336 TOWN OFFICE RD		TROY	NY	CORTLAND CO. UST
12180	U001845443	4-163422	TOWN OF BRUNSWICK	336 TOWN OFFICE RD		TROY	NY	CORTLAND CO. AST
12180	1007787517	110019500002	BRUNSWICK WATER DIST #7	TOWN OFFICE RD	**	BRUNSWICK	NY	FINDS
12180	1008916841	110023019669	REISER PROPERTY	TOWN OFFICE RD		BRUNSWICK	NY	FINDS
12180	1007767897	110019303305	BRUNSWICK MS4 STORM SEWERS	TOWN-WIDE		BRUNSWICK	NY	FINDS
12180	U003075997	4-057762	RENSSELAER COUNTY HIGHWAY DEPT	NORTH TROY GARAGE-787 1ST AVE		TROY	NY	CORTLAND CO. AST, CORTLAND CO. UST
12180	1009233029		NYSDEC	TROY LANDFILL	**	TROY	NY	NY MANIFEST
12180	1016396035	110055298574	TROY LOCK & DAM BOAT RAMP	TROY LOCK & DAM @ HUDSON RIVER	**	TROY	NY	FINDS
12180	1000375056	NYD981137995	HANS LAUNDROMAT & DRY CLEAN	TROY PLAZA HOOSICK ST	**	TROY	NY	RCRA-NonGen
12180	1016249377	110008018723	HANS LAUNDROMAT & DRY CLEAN	TROY PLAZA HOOSICK ST		TROY	NY	FINDS
12180	S102640709	4-000207	SOUTH TROY POOL	TYLOR AND 4 STREET		TROY	NY	CBS AST, CBS
12180	1008000728	110020820101		UNCLE SAM ATRIUM,DTN.SHOPPING CEN		TROY	NY	FINDS
12180	U003652176	4-600660	WOODLAND VILLAGE	2902 UPPER TIBBITS AVE		TROY	NY	CORTLAND CO. UST
12180	U003076491	4-600319	C & S BUILDING MATERIALS, INC.	4 VAN BUREN ST.		TROY	NY	CORTLAND CO. AST, CORTLAND CO. UST
12180	1000981413	110004323269	C & S BUILDING MATERIALS INC	4 VANBUREN ST		TROY	NY	NY MANIFEST, RCRA-NonGen, FINDS
12180	U004079190	4-142190	STEWART'S SHOPS # 184	8 VANDENBURGH AVE		TROY	NY	CORTLAND CO. UST
12180	1014957946	110045410587	RITE AID # 10687	75 VANDENBURGH AVE		TROY	NY	RCRA-CESQG, FINDS
12180	1005417294	110012197504	HUDSON VALLEY PLAZA	75 VANDENBURGH AVE		TROY	NY	NY MANIFEST, RCRA-NonGen, FINDS
12180	1016090649	110004351246	HUDSON VALLEY COMMUNITY COLLEGE	80 VANDENBURGH AVE		TROY	NY	FINDS
12180	U004063154	4-505919	HUDSON VALLEY COMMUNITY COLLEGE	80 VANDENBURGH AVE		TROY	NY	CORTLAND CO. UST
12180	S102233769	8604601	HUDSON VALLEY COMMUNITY COLLEGE	80 VANDENBURGH AVE		TROY	NY	SPILLS, SWF/LF
12180	1004756297	NYD020663415	HUDSON VALLEY COMMUNITY COLLEGE	80 VANDENBURGH AVE - US RTE 4		TROY	NY	CORTLAND CO. AST, NY MANIFEST, ICIS, RCRA-CESQG
12180	S116156289		HUDSON VALLEY CC VANDENBURGH AVI	80 VANDENBURGH AVE HVCC RT 4		TROY	NY	SPILLS
12180	1000212089	NYD000698936	SUPER-GO MARKETERS INC	VANDENBURGH AVE & CAMPBELL		TROY	NY	RCRA-NonGen
12180	1016247672	110007992618	SUPER-GO MARKETERS INC	VANDENBURGH AVE & CAMPBELL		TROY	NY	FINDS
12180	1006380713		DCG DEVELOPMENT - VENDENBURGH PL	VANDENBURGH RD	**	TROY	NY	FTTS
12180	1016303886	110013321921	DCG DEVELOPMENT - VENDENBURGH PL	VANDENBURGH RD		TROY	NY	FINDS
12180	1007783712	110019461820	CALHOUN BROS WAGAR ROAD SITE	WAGAR RD		BRUNSWICK	NY	FINDS
12180	1000882056	110004326355	CHEVRON PRODUCTS CO	7 WATER ST		TROY	NY	NY MANIFEST, MOSF AST, RCRA-NonGen, FINDS
12180	98444599			7 WATER STREET		TROY	NY	ERNS
12180	S108232116		NYSDEC	WATER ST	**	TROY	NY	NY MANIFEST
12180	S108146977		NIMO, TROY (WATER ST.)	WATER ST. AND BURDEN AVE.		TROY	NY	HSWDS
12180	S113492644		CHEVRON FORMER ASPHALT FACILITY	WATER STREET	**	TROY	NY	SHWS
12180	S103350641		NM - AREA 4 WATER ST. - TROY MGP	WATER STREET	**	TROY	NY	SHWS
12180	1016060147	110002041530	RENSSELAER COUNTY SD#1 WWTP	WATER STREET		TROY	NY	FINDS
12180	S108239530		NM - TROY WATER ST. MGP	WATER STREET	**	TROY	NY	SHWS
12180	1016990449	110019779630	WHITE CHURCH RD RESIDENCE	150 WHITE CHURCH RD		BRUNSWICK	NY	FINDS
12180	1016319263	110019336306	MONAHAN PROPERTY	161 WHITE CHURCH RD		TROY	NY	FINDS

EDR ZIP Code Scan Report

ZIP	EDR-ID	Facility ID	Name	Address	Map/Dir/Dist	City	State	Databases
12180	1017388887	110062872716	WHITE CHURCH RD OVER QUACKEN KILL	WHITE CHURCH RD	**	BRUNSWICK	NY	FINDS
12180	1007770220	110019326567	CLOVERLEAF MODULAR HOMES PROPEF	317 WILLIAMS ROAD		TROY	NY	FINDS
12180	1016413347	110055546388	WINTER STREET TOWNHOUSE DEVELOP	261 WINTER ST EXT		NORTH GREENBUSH	NY	FINDS
12180	U003790920	4-600758	REDEEMING LOVE GOSPEL CHURCH	42 WOODWARD AVE.		TROY	NY	CORTLAND CO. UST
12183	S111711065		GREEN ISLAND	??	**	GREEN ISLAND	NY	SWF/LF
12183	S106011183	0210988	PETRO USA ALBANY AVE	17 ALBANY AVE		GREEN ISLAND	NY	SPILLS, LTANKS
12183	U003076157	0413614	GETTY #58719	17 ALBANY AVE		GREEN ISLAND	NY	CORTLAND CO. AST, CORTLAND CO. UST
12183	1016074994	110004425596	GREEN ISLAND AUTOBODY LTD	65 ALBANY ST		GREEN ISLAND	NY	FINDS
12183	S109374123		GRIMMS BLDG SUPPLY ALBANY AVE	90 ALBANY AVE		GREEN ISLAND	NY	SPILLS
12183	U001846070	4-600236	GRIMM BUILDING MATERIAL CO INC	96 ALBANY AVENUE		GREEN ISLAND	NY	CORTLAND CO. AST, LTANKS
12183	1000140791	NYD980780050	J R SOUSA & SONS INC	ALBANY AVE	**	GREEN ISLAND	NY	NY MANIFEST, RCRA-NonGen
12183	1016900206	110060251463	ALBANY AVE RECONSTRUCTION	ALBANY AVE	**	GREEN ISLAND	NY	FINDS
12183	1007754308	110019167079	GETTY TERMINAL CORP	ALBANY AVE		GREEN ISLAND	NY	FINDS
12183	1016219131	110007145687	J.R. SOUSA & SONS INC.	ALBANY AVE		GREEN ISLAND	NY	FINDS
12183	S102636418	4-1160	GETTY GREEN ISLAND TERMINAL	ALBANY AVENUE		GREEN ISLAND	NY	MOSF AST, MOSF
12183	1000552564	110004471036	CARLOW GARAGE	19 ARCH ST		GREEN ISLAND	NY	NY MANIFEST, RCRA-NonGen, FINDS
12183	1000553628	NYD986960532	CARLOW'S GARAGE	29 ARCH ST		GREEN ISLAND	NY	SPILLS, RCRA-NonGen, CORTLAND CO. UST
12183	1000443053	110004376238	LAZZARO'S AUTO BODY INC	60 ARCH ST		GREEN ISLAND	NY	NY MANIFEST, RCRA-CESQG, FINDS
12183	1004571509	110002093902	KAY'S CAPS INC	65 ARCH ST		GREEN ISLAND	NY	FINDS
12183	1000552142	NYD986945350	I N X INTL INK CO	13 CANNON ST		GREEN ISLAND	NY	NY MANIFEST, RCRA-NonGen
12183	1016296879	110011755797	VILLAGE OF GREEN ISLAND ELECTRIC DI	CENTER ST PUMPING STA #1		GREEN ISLAND	NY	FINDS
12183	1004565977		VILLAGE OF GREEN ISLAND ELECTRIC DI	CENTER ST PUMPING STA #1	**	GREEN ISLAND	NY	FTTS
12183	U004198992		GREEN ISLAND WASTE WATER STATN	CENTER STREET		GREEN ISLAND	NY	CORTLAND CO. UST
12183	S101649812	4-000034	WATER DEPARTMENT	20 CLINTON ST		GREEN ISLAND	NY	CBS AST, CBS, SWF/LF
12183	1006840525	110014016439	GREEN ISLAND SLF	20 CLINTON ST		GREEN ISLAND	NY	FINDS
12183	1018357905	110066949459	CRYSTAL IS, INCORPORATED	70 COHOES AVE		GREEN ISLAND	NY	FINDS
12183	1018159042	NYR000221192	CRYSTAL IS	70 COHOES AVE		GREEN ISLAND	NY	RCRAInfo-SQG
12183	S118260261		CRYSTAL IS INC	70 COHOES AVE		GREEN ISLAND	NY	NY MANIFEST
12183	1007771823	110019342638	VENTURES PRINT FACILITY	90 COHOES AVE		GREEN ISLAND	NY	FINDS
12183	1004570454	110010637944	GREEN ISLAND ELEC LIGHT DEPT	COHOES AVE	**	GREEN ISLAND	NY	FINDS
12183	U001845029	4-066214	VILLAGE OF GREEN ISLAND/POWER AUTI	COHOES AVENUE		GREEN ISLAND	NY	CORTLAND CO. UST
12183	1007781548	110019440121	CAPITAL DISTRICT INTEGRATED SWMF	COHOES AVENUE		GREEN ISLAND	NY	FINDS
12183	S103350626	401005	FORMER BENDIX CORPORATION LANDFII	COHOES AVENUE AND TIBBITS AVENUE		GREEN ISLAND	NY	SHWS
12183	92113423			COHOES RD	**	GREEN ISLAND	NY	ERNS
12183	1010000508		ALLIED CORP, BENDIX FRICTION MATERI	COHOES RD & TIBBETS AVE		GREEN ISLAND	NY	FTTS
12183	1005925777		ALLIED-SIGNAL BRAKING SYSTEMS NA	COHOES RD & TIBBITS AVE		GREEN ISLAND	NY	TSCA
12183	1007777202	110019396580	CENTER ISLAND GAS MAIN	CROSSING HUDSON RIVER TO CENTER I	**	GREEN ISLAND	NY	FINDS
12183	1000206535	110008017118	ERIE BLVD HYDROPOWER - GREEN ISLA	1 MI E OF RTE 787 ON TIBBITTS		GREEN ISLAND	NY	NY MANIFEST, RCRA-CESQG, FINDS
12183	1007789297	110019517860	BOAT LAUNCH - CENTER ISLAND	NORTH END OF CENTER ISLAND	**	GREEN ISLAND	NY	FINDS
12183	1007789817	110019523103	RIVERS EDGE ON CENTER ISLAND	FEDERAL ST	**	GREEN ISLAND	NY	FINDS
12183	A100304691	4-485497	TROY DOCK	FOOT OF JACOB ST.		TROY	NY	CORTLAND CO. AST
12183	S106127156	0310823	OLD GAS STATION GEORGE ST	148 GEORGE ST		GREEN ISLAND	NY	SPILLS
12183	U004046787	4-600994	FORMER HSBC BANK	148 GEORGE ST		GREEN ISLAND	NY	CORTLAND CO. UST
12183	1000149014	12183LYDLL68	LYDALL MANNING	68 GEORGE ST		GREEN ISLAND	NY	CBS AST, PADS, NY MANIFEST, RCRA-CESQG, TRIS
12183	U004079106	4-072052	LYDALL PERFORMANCE MATERIALS INC.	68 GEORGE ST		GREEN ISLAND	NY	CORTLAND CO. UST
12183	U003076016	4-072052	LYDALL PERFORMANCE MATERIALS, INC	68 GEORGE STREET		GREEN ISLAND	NY	CORTLAND CO. AST, CBS
12183	S102112832	0107898	LYDALL THERMAL/ACOUSTICAL INC.	68 GEORGE STREET		GREEN ISLAND	NY	SPILLS, CBS, LTANKS
12183	S105235737	0107711	ADVANCED WELDING HARLEM ST	1 HARLEM ST		GREEN ISLAND	NY	SPILLS
12183	U001845994	4-600073	MACHNICK BUILDERS WAREHOUSE	1 HIGH STREET		GREEN ISLAND	NY	CORTLAND CO. UST
12183	1009312361	NYR000137158	GREEN ISLAND UFSD	171 HUDSON AVE		GREEN ISLAND	NY	NY MANIFEST, RCRAInfo-LQG
12183	1009316533	110024541959	GREEN ISLAND SCHOOL DIST - HEATLY S	171 HUDSON AVE		GREEN ISLAND	NY	FINDS
12183	U001845175	4-121061	GREEN ISLAND SCHOOL DISTRICT	171 HUDSON AVENUE		GREEN ISLAND	NY	CORTLAND CO. UST
12183	A100433771		GREEN ISLAND SCHOOL DISTRICT	171 HUDSON AVENUE		GREEN ISLAND	NY	CORTLAND CO. AST
12183	S108294299	0607102	TROMBLY RES HUDSON AVE	91 HUDSON AVE		GREEN ISLAND	NY	SPILLS
12183	1004572104		VILLAGE OF GREEN ISLAND ELECTRIC DI	HUDSON AVE, POLE #21	**	GREEN ISLAND	NY	FTTS
12183	1016296878	110011755788	VILLAGE OF GREEN ISLAND ELECTRIC DI	HUDSON AVE, POLE #21	**	GREEN ISLAND	NY	FINDS
12183	U003107248	4-023078	FOLMASBEE'S TRANS. INC.	3 JAMES STREET		GREEN ISLAND	NY	CORTLAND CO. AST, CORTLAND CO. UST
12183	1004565978		VILLAGE OF GREEN ISLAND ELECTRIC DI	JAMES & BLEEKER STS, POLE #11	**	GREEN ISLAND	NY	FTTS
12183	1016296882	110011755859	VILLAGE OF GREEN ISLAND ELECTRIC DI	JAMES & BLEEKER STS, POLE #11	**	GREEN ISLAND	NY	FINDS
12183	S106000642	0110226	JOHN ST @ ARCH ST SEWER	JOHN ST @ ARCH ST SEWER		GREEN ISLAND	NY	SPILLS
12183	S103035090	9404840	SPARE ROOM LOWER HUDSON AVE	12 LOWER HUDSON AVE		GREEN ISLAND	NY	SPILLS
12183	U001846059	4-600222	STAR GARAGE	12 LOWER HUDSON AVE.		GREEN ISLAND	NY	CORTLAND CO. UST
12183	S106967661	0501378	LOWER HUDSON @ SARATOGA & ALBAN	LOWER HUDSON AVE @ SARATOGA ST &		GREEN ISLAND	NY	SPILLS
12183	1004571927		VILLAGE OF GREEN ISLAND ELECTRIC DI	MAIN ST	**	GREEN ISLAND	NY	FTTS

EDR ZIP Code Scan Report

ZIP	EDR-ID	Facility ID	Name	Address	Map/Dir/Dist	City	State	Databases
12183	1016296883	110011755877	VILLAGE OF GREEN ISLAND ELECTRIC DI	MAIN ST	**	GREEN ISLAND	NY	FINDS
12183	1000264166	NYD086957461	CAPITAL DISTRICT TRANSMISSIONS	MOHAWK ST	**	GREEN ISLAND	NY	NY MANIFEST, RCRA-NonGen
12183	1016248527	110008006656	CAPITAL DISTRICT TRANSMISSIONS	MOHAWK ST		GREEN ISLAND	NY	FINDS
12183	1016247051	110007984636	PRO SPRAY INC	OFF TIBBITS AVE - 700 FT NW	**	GREEN ISLAND	NY	FINDS
12183	1004755647	NY0000149922	PRO SPRAY INC	OFF TIBBITS AVE - 700 FT NW	**	GREEN ISLAND	NY	RCRA-NonGen
12183	S108160529		NORTH ALBANY TERMINAL CO LLC	ONE OSGOOD AVENUE		GREEN ISLAND	NY	SPDES
12183	1004567693	110007145785	NORTH ALBANY TERMINAL COMPANY, LL	1 OSGOOD AVE		GREEN ISLAND	NY	FINDS
12183	1000705370	NYD000706184	NORTH ALBANY TERMINAL COMPANY, LL	1 OSGOOD AVENUE		GREEN ISLAND	NY	BROWNFIELDS, SPILLS, NY MANIFEST, MOSF AST, MOSF, RCRA-NonGen
12183	S118950513		SOUTH ISLAND APARTMENTS	1 OSGOOD AVENUE, CENTER ISLAND		GREEN ISLAND	NY	BROWNFIELDS
12183	S108130662	0606502	VACANT LOT OSGOOD AVE	2 OSGOOD AVE (1?)		GREEN ISLAND	NY	SPILLS
12183	1007801779	110019643055	BERLINO PROPERTY	OSGOOD AVE - AT THE END	**	GREEN ISLAND	NY	FINDS
12183	S102636431	4-1180	THE KING SERVICE INC.	OSGOOD AVENUE		ALBANY	NY	MOSF AST, MOSF
12183	92101742			NO.1 OZGOOD AVE	**	GREEN ISLAND	NY	ERNS
12183	1000264162	110004338002	CAPITAL DISTRICT TOOL & DIE CO INC	22 PAINE ST		GREEN ISLAND	NY	CERCLIS-NFRAP, RCRA-NonGen, FINDS
12183	S108146455		CAPITAL DISTRICT TOOL & DIE CO	22 PAINE STREET		GREEN ISLAND	NY	HSWDS
12183	U004063252	4-023302	JOHN M. MULLINS RIGGING & HAULING, II	1 PINE STREET		GREEN ISLAND	NY	CORTLAND CO. UST
12183	A100294600	4-023302	JOHN M. MULLINS RIGGING & HAULING, II	1 PINE STREET		GREEN ISLAND	NY	CORTLAND CO. AST
12183	U000383411	4-435600	MACHNICK BUILDERS	1 WEST STREET		GREEN ISLAND	NY	CORTLAND CO. UST
12183	1007749117	110019115018	GREEN ISLAND - V CSO	SWAN ST / HAMILTON ST / SARATOGA ST		GREEN ISLAND	NY	FINDS
12183	1000230547	NYD982535155	R FREEDMAN & SON INC	25 TIBBITS AVE		GREEN ISLAND	NY	ICIS, SHWS, RCRAInfo-LQG
12183	1000183576	110009464775	FMC CORP	75 TIBBETTS AVE		GREEN ISLAND	NY	CERCLIS-NFRAP, FINDS, RCRAInfo-LQG
12183	U003076229	4-134708	CLEMENTE LATHAM MASON SUPPLY	TIBBETTS AVE		GREEN ISLAND	NY	CORTLAND CO. AST, CORTLAND CO. UST
12183	1000118692	110001134656	ZAK INC	1 TIBBITS AVE		GREEN ISLAND	NY	NY MANIFEST, ICIS, RCRAInfo-SQG, FINDS, TRIS, CORTLAND CO. UST
12183	1007445768		ZAK INC	1 TIBBITS AVE		GREEN ISLAND	NY	FTTS
12183	1010012117		ZAK INDUSTRIES	1 TIBBITS AVE		GREEN ISLAND	NY	FTTS
12183	1010012118		ZAK INDUSTRIES/D. ZAK, PRES.	1 TIBBITS AVE.		GREEN ISLAND	NY	FTTS
12183	U003127265	4-132608	R. FREEDMAN & SON INC.	25 TIBBITS AVENUE		GREEN ISLAND	NY	CORTLAND CO. AST
12183	S110768619		R FREEDMAN & SON INC	25 TIBBITS AVENUE		GREEN ISLAND	NY	SPILLS, NY MANIFEST, SWF/LF
12183	S113492683		EASTERN METAL RECYCLING INC	25 TIBBITS AVENUE		GREEN ISLAND	NY	SWF/LF
12183	U004079365	4-132608	R. FREEDMAN & SON INC.	25 TIBBITS AVENUE		GREEN ISLAND	NY	CORTLAND CO. UST
12183	S108130222	0605896	BURT CRANE & RIGGING TIBBITS AVE	27 TIBBITS AVE		GREEN ISLAND	NY	SPILLS
12183	U004067711	4-601114	BURT CRANE & RIGGING	27 TIBBITS AVE		GREEN ISLAND	NY	CORTLAND CO. AST
12183	1005446346	12183LLDSGTI	HONEYWELL INTERNATIONAL INC	3 TIBBITS AVE		GREEN ISLAND	NY	TRIS
12183	U004063136	4-133817	HONEYWELL FRICTION MATERIALS	3 TIBBITS AVE		GREEN ISLAND	NY	CORTLAND CO. UST
12183	1007089053	4-133817	HONEYWELL FRICTION MATERIALS	3 TIBBITS AVE		GREEN ISLAND	NY	CORTLAND CO. AST, TSCA
12183	1015731656	NYD002081230	HONEYWELL FRICTION MATERIALS	3 TIBBITS AVE		GREEN ISLAND	NY	NY MANIFEST, CERCLIS, RCRAInfo-LQG
12183	S104879079	0410824	HONEYWELL FRICTION MATERIALS	3 TIBBITS AVE		GREEN ISLAND	NY	CBS AST
12183	2005746079			3 TIBBITS AVE		GREEN ISLAND	NY	ERNS
12183	1016099378	110000582511	HONEYWELL INTERNATIONAL INC	3 TIBBITS AVE		TROY	NY	ICIS, FINDS
12183	1000882061		HONEYWELL FRICTION MATERIALS	3 TIBBITS AVE		GREEN ISLAND	NY	SPILLS, NY MANIFEST, CBS
12183	S106124537	0310640	HONEYWELL TIBBITS AVE @ COHOES RD	3 TIBBITS AVE @ COHOES RD		GREEN ISLAND	NY	SPILLS, LTANKS
12183	U004078893	4-039691	FORD MOTOR COMPANY	75 TIBBITS AVE		GREEN ISLAND	NY	CORTLAND CO. UST
12183	U003075972	4-039691	FORD MOTOR COMPANY	75 TIBBITS AVE		GREEN ISLAND	NY	CORTLAND CO. AST, INST CONTROL, SHWS
12183	S102112347	9212680	FORD MOTOR CO GREEN ISLAND PLANT	75 TIBBITS AVENUE		GREEN ISLAND	NY	SPILLS, NY MANIFEST
12183	2005756138			TIBBITS AVE	**	GREEN ISLAND	NY	ERNS
12183	S113916659		DELAWARE & HUDSON RAILROAD PROPE	TIBBITS AVE	**	GREEN ISLAND	NY	SHWS
12183	1005925775		ALLIED SIGNAL-BENDIX - FMD	TIBBITS AVE & COHOES RD		GREEN ISLAND	NY	TSCA
12183	S106441207		HONEYWELL FRICTION MATERIALS	TIBBITS AVE & COHOES ROAD		GREEN ISLAND	NY	SPDES
12183	1005925769		ALLIED SIG-BENDIX F M DIV	TIBBITS AVE - COHOES RD	**	GREEN ISLAND	NY	TSCA
12183	9177213			TIBBITS AVE AND	**	GREEN ISLAND	NY	ERNS
12183	9045102			TIBBITS AVE AND	**	GREEN ISLAND	NY	ERNS
12183	1016050100	110019573317	GREEN ISLAND POWER AUTHORITY	TIBBITS AVE AND GEORGE ST		GREEN ISLAND	NY	FINDS
12183	1016064790	110019226372	FREEDMAN AND SON	TIBBITTS AVE		GREEN ISLAND	NY	FINDS
12183	1016748963	110057652758	SEALY MATTRESS CO.	30 VETERANS MEMORIAL DRIVE		GREEN ISLAND	NY	FINDS
12183	S110139288		BURT CRANE SERV VETERANS MEMORIA	5 VETERANS MEMORIAL DR		GREEN ISLAND	NY	SPILLS
12183	1000912666	NY0000893883	GREEN ISLAND VILLAGE OF	VETERANS MEMORIAL STADIUM &		GREEN ISLAND	NY	NY MANIFEST, RCRA-NonGen
12183	1016247428	110007989212	GREEN ISLAND VILLAGE OF	VETERANS MEMORIAL STADIUM &	**	GREEN ISLAND	NY	FINDS
12183	1008087391	110020623949	GREEN ISLAND MS4 STORM SEWERS	VILLAGE-WIDE		GREEN ISLAND	NY	FINDS
12189	S112594803				**	WATERVLIET	NY	
12189	1016252163	110008063816	WATERVLIET ELEMENTARY SCHOOL	10TH AVE & 25TH ST		WATERVLIET	NY	FINDS

EDR ZIP Code Scan Report

ZIP	EDR-ID	Facility ID	Name	Address	Map/Dir/Dist	City	State	Databases
12189	1004571697	NYD986960516	WATERVLIET ELEMENTARY SCHOOL	10TH AVE & 25TH ST		WATERVLIET	NY	NY MANIFEST, RCRA-NonGen
12189	1010007843		NORTON COATED ABRESIVES DIV	10TH AVE & 25TH ST		WATERVLIET	NY	FTTS
12189	1006394419		WATERVLIET SCHOOL DISTRICT	10TH AVE AND 25 ST		WATERVLIET	NY	FTTS
12189	1016285321	110011395926	WATERVLIET SCHOOL DISTRICT	10TH AVE AND 25 ST		WATERVLIET	NY	FINDS
12189	9176765			10TH AVENUE AND 25TH		COLONY	NY	ERNS
12189	S113916864		WATERVLIET ARSENAL - SIBERIA AREA	10TH STREET	**	COLONIE	NY	SHWS
12189	10007795018	110019575253	HUDSON PRESERVE APARTMENTS	108 & 136 TROY SCHENECTADY RD		COLONIE	NY	FINDS
12189	1016250219	110008030193	WATERVLIET CITY GARAGE	13TH ST & 2ND AVE		WATERVLIET	NY	FINDS
12189	1000220022	NYD982728313	WATERVLIET CITY GARAGE	13TH ST & 2ND AVE		WATERVLIET	NY	SPILLS, NY MANIFEST, RCRA-NonGen
12189	1000871870	NY0000101105	NYSDOT BIN 1038640	RTE 155 OVER LINCOLN AVE		WATERVLIET	NY	NY MANIFEST, RCRA-NonGen
12189	1016247006	110007984048	NYSDOT BIN 1038640	RTE 155 OVER LINCOLN AVE		WATERVLIET	NY	FINDS
12189	S107787810	0601182	NIMO TRANSFORMER 16TH ST VAN REN	16TH ST (@ EARLY DR?)	**	WATERVLIET	NY	SPILLS
12189	S105464355		NM - 5TH ST. WATERVLIET MGP	5TH & 18TH STS		WATERVLIET	NY	
12189	1006191756	110017242312	NYSDEC/SPILL	19TH ST		WATERVLIET	NY	FINDS
12189	S109206633		CAR FIRE 19TH ST	19TH ST W OF 12TH AVE		WATERVLIET	NY	SPILLS
12189	S107408972	0507268	BUS 19TH ST, 8TH TO 12TH	19TH ST, 8TH AVE TO 12TH AVE		WATERVLIET	NY	SPILLS
12189	1016250706	110008036240	NYSDOT BIN 1004279	RTE 2 OVER HUDSON RIVER	**	WATERVLIET	NY	FINDS
12189	1000191668	NYD986886224	NYSDOT	RTE 2 OVER HUDSON RIVER		WATERVLIET	NY	NY MANIFEST, RCRA-NonGen
12189	1000135353	NYD982719098	MID VALLEY OIL	2ND & 25TH ST		WATERVLIET	NY	RCRA-NonGen
12189	1016250093	110008028561	MID VALLEY OIL	2ND & 25TH ST		WATERVLIET	NY	FINDS
12189	1011487814		US ARMY WATERVLIET ARSENAL	RT 32 BROADWAY	**	WATERVLIET	NY	FTTS
12189	U003076453	4-600079	TAYLORS MINI MART #10	RT. 7 & 10		RICHMONDVILLE	NY	CORTLAND CO. AST
12189	U004064615	4-600079	TAYLORS MINI MART #10	RT. 7 & 10		RICHMONDVILLE	NY	CORTLAND CO. UST
12189	1016281211	110009482835	NYSDOT BIN 1092282	RTE 7 EB OVER I 787 RAMP		WATERVLIET	NY	FINDS
12189	1000790958	NYD987024544	NYSDOT BIN 1092282	RTE 7 EB OVER I 787 RAMP		WATERVLIET	NY	NY MANIFEST, RCRA-NonGen
12189	1016281209	110009482817	NYSDOT BIN 1092269	RTE 7 OVER I 787		WATERVLIET	NY	FINDS
12189	1000790956	NYD987024528	NYSDOT BIN 1092269	RTE 7 OVER I 787		WATERVLIET	NY	NY MANIFEST, RCRA-NonGen
12189	1012186369	NYR000162305	NYSDOT BIN 1072489	RTE 7 OVER RTE 32	**	COLONIE	NY	RCRAInfo-LQG
12189	1012110800	110038860818	NYSDOT BIN 1072489	RTE 7 OVER RTE 32	**	COLONIE	NY	FINDS
12189	1016281210	110009482826	NYSDOT BIN 1092281	RTE 7 WB OVER I 787 RAMP		WATERVLIET	NY	FINDS
12189	1000790957	NYD987024536	NYSDOT	RTE 7 WB OVER I 787 RAMP		WATERVLIET	NY	NY MANIFEST, RCRA-NonGen
12189	1016200194	110004498464	NYSDOT BIN 1092250	I 787 RAMP OVER I 787		WATERVLIET	NY	FINDS
12189	1000790802	NYD987022894	NYSDOT BIN 1092250	I 787 RAMP OVER I 787		WATERVLIET	NY	RCRA-NonGen
12189	S117563463		NYSDOT	I 787 RAMP OVER I 787	**	WATERVLIET	NY	NY MANIFEST
12189	1010439489	110031286784	NYSDOT BIN 1092360	INTERSTATE 787 OVER LITTLE RIV	**	ALBANY	NY	FINDS
12189	1010329034	NYR000146266	NYSDOT BIN 1092360	INTERSTATE 787 OVER LITTLE RIV	**	ALBANY	NY	RCRAInfo-LQG
12189	1009235290		NYSDEC	ADIRONDACK STEEL LINCOLN AVE	**	WATERVLIET	NY	NY MANIFEST
12189	1014903479	110043765084	HD SUPPLY WATERWORKS LTD - WW400	14 ARCH ST		WATERVLIET	NY	FINDS
12189	S108466015	0612452	RAMSCO INC ARCH ST	14 ARCH ST		WATERVLIET	NY	SPILLS
12189	1014919551	NYR000183392	HD SUPPLY WATERWORKS LTD - WW400	14 ARCH ST		WATERVLIET	NY	NY MANIFEST, RCRA-CESQG
12189	1007747181	110019095628	DISONELL ENTERPRISES-SHAKER TIRE9	1003 9TH AVE		WATERVLIET	NY	FINDS
12189	1004758036	110004477398	NYSDEC	1214 8TH AVE		WATERVLIET	NY	SPILLS, NY MANIFEST, RCRA-NonGen, FINDS
12189	S113493544		BASEMENT	130 3RD AVE		WATERVLIET	NY	SPILLS
12189	S106866509	0411959	FORMER GAS SATION 2ND AVE	1507 2ND AVE RT 32		WATERVLIET	NY	SPILLS
12189	1000219170	110004337879	COVERT MANUFACTURING COMPANY	1801 AVE B		WATERVLIET	NY	NY MANIFEST, RCRA-NonGen, FINDS
12189	S106866628	0412203	GETTY #58875 2ND AVE	1802 2ND AVE RT 32		WATERVLIET	NY	SPILLS, LTANKS
12189	A100293848	4-600926	EAST COAST TIRE	1805 2ND AVE		WATERVLIET	NY	CORTLAND CO. AST
12189	1016044334	110044919997	RITE AID # 10690	1901 2ND AVE		WATERVLIET	NY	FINDS
12189	1010209978	110029230339	ACME AUTO RADIATOR SERVICE INC	1905 4TH AVE		WATERVLIET	NY	FINDS
12189	1000195326	NYD013360490	ACME AUTO RADIATOR SERVICES INC	1905 4TH AVE		WATERVLIET	NY	NY MANIFEST, RCRA-NonGen
12189	U004272386		STEWART'S SHOP #457	2000 2ND AVE		WATERVLIET	NY	CORTLAND CO. UST
12189	S106004989	0203228	DAVCO INC 4TH AVE	2107 4TH AVE		WATERVLIET	NY	SPILLS
12189	1006961996	0308619	PLAYTEX 6TH AVE	2320 6TH AVE		WATERVLIET	NY	SPILLS, NY MANIFEST
12189	U003242002	4-600542	IMMACULATE CONCEPTION CHURCH	2420 7TH AVE		WATERVLIET	NY	CORTLAND CO. UST
12189	S106969662	0504405	SELBY & SMITH 3RD AVE	2427-2437 3RD AVE		WATERVLIET	NY	SPILLS
12189	U001845833	4-462217	NEW ELITE GAS - WATERVLIET	2457 2ND AVE		WATERVLIET	NY	CORTLAND CO. UST
12189	1000457942	110004456856	WATERVLIET XTRA MART	2547 2ND AVE		WATERVLIET	NY	NY MANIFEST, RCRA-NonGen, FINDS
12189	1000387272	NYD002064723	TECH VALLEY PRINTING (FORMALLY ROC	2550 9TH AVE		WATERVLIET	NY	NY MANIFEST, RCRA-NonGen
12189	1007812772	110019753168	AQUA CLEAR INDUSTRIES LLC	2550 9TH AVE		WATERVLIET	NY	ICIS, FINDS
12189	97392274			2550 9TH AVE	**	WATERVLIET	NY	ERNS
12189	97392372			2550 9TH AVE		WATERVLIET	NY	ERNS
12189	S106867459	0413407	SAINT GOBAIN ABRASIVES 10TH AVE @ 2	2600 10TH AVE		WATERVLIET	NY	SPILLS, CBS
12189	U004047688	4-075450	NASHUA CORPORATION	2600 7TH AVE		WATERVLIET	NY	CORTLAND CO. AST
12189	1016102246	110000750296	KENDALL POLKEN NASHUA TAPE	2600 7TH AVE		WATERVLIET	NY	ICIS, FINDS
12189	1000244357	NYD066829599	FORMER NORTON CO - NASHUA TAPE PF	2600 7TH AVE		WATERVLIET	NY	CORRACTS, NY MANIFEST, RCRAInfo-LQG, RAATS
12189	1000195327	110004423017	ABLE AUTO BODY	2603 2ND AVE		WATERVLIET	NY	RCRA-NonGen, FINDS

EDR ZIP Code Scan Report

ZIP	EDR-ID	Facility ID	Name	Address	Map/Dir/Dist	City	State	Databases
12189	1016974697	NYR000211565	FAMILY DOLLAR STORE 1871	2611 2ND AVE		WATERVLIET	NY	RCRA-CESQG
12189	S103936514	9900854	FAMILY DOLLAR STORE 1871	2611 2ND AVE		WATERVLIET	NY	SPILLS, NY MANIFEST
12189	1017364211	110060283223	FAMILY DOLLAR STORE 1871	2611 2ND AVE		WATERVLIET	NY	FINDS
12189	1000554532	110004475960	COLONIE COGENERATION PLANT	2620 9TH AVE N		WATERVLIET	NY	CBS AST, NY MANIFEST, CBS, RCRA-NonGen, FINDS
12189	1016247851	110007994581	SUNOCO SERVICE STATION	2ND AVE 27TH ST	**	WATERVLIET	NY	FINDS
12189	1000329223	NYD000705723	SUNOCO SERVICE STATION	2ND AVE 27TH ST		WATERVLIET	NY	RCRA-NonGen
12189	U000382243	4-066346	WATERVLIET HOUSING AUTHORITY	2ND AVE BWAY DAY APARTMENTS		WATERVLIET	NY	CORTLAND CO. UST
12189	U003652162	4-600639	ASHLINE	406 9TH AVE		WATERVLIET	NY	SPILLS, CORTLAND CO. UST
12189	S110490527		VANLEUVAN RES 2ND AVE	442 2ND AVE		WATERVLIET	NY	SPILLS
12189	S106867326	0413213	NIMO TRANSFORMER 7TH @ 25TH	7TH AVE @ 25TH ST		WATERVLIET	NY	SPILLS
12189	1016248786	110008010730	R P I RESEARCH LABORATORY	8TH AVE & 25TH ST		WATERVLIET	NY	FINDS
12189	1000129820	NYD980533681	RENSSELAER POLYTECHNIC INSTITUTE	8TH AVE & 25TH ST		WATERVLIET	NY	NY MANIFEST, RCRA-NonGen
12189	1010787317	NYN008018004	PC RECYCLER NE INC	2622 7TH AVE, WAREHOUSE 53		WATERVLIET	NY	RCRA-CESQG
12189	1010721209	110033628288	PC RECYCLER NE INC	2622 7TH AVE, WAREHOUSE 53		WATERVLIET	NY	FINDS
12189	1008931841	110022864934	CONROY & SON	2517 4TH AVE.		WATERVLIET	NY	FINDS
12189	1016095636	110000324453	SAINT-GOBAIN ABRASIVES INC	2600 10TH AVE.		WATERVLIET	NY	FINDS
12189	1016951061		SAINT-GOBAIN ABRASIVES	2600 10TH AVE.		WATERVLIET	NY	TSCA
12189	S102112396	4-000063	NASHUA CORP.(INDUSTRIAL TAPE)	2600 7TH AVE.		WATERVLIET	NY	CBS AST
12189	1005424528		AQUA CLEAR INDUSTRIES INC	2550 9TH AVE., BOX 387		WATERVLIET	NY	SSTS
12189	1005424527		AQUA CLEAR IND LLC	2550 9TH AVE., BOX 387		WATERVLIET	NY	SSTS
12189	1000416349	12189NRTNC10	NORTON CO. (COATED ABRASIVE DIVISIC	10 AVENUE & 25 STREET		WATERVLIET	NY	CBS AST, NY MANIFEST, ICIS, RCRAInfo-LQG, TRIS
12189	1014927143	NYR000189332	RITE AID # 10690	1901 2ND AVENUE		WATERVLIET	NY	NY MANIFEST, RCRA-CESQG
12189	1000790399	NYD987018835	AQUA CLEAR INDUSTRIES LLC	2550 9 AVENUE		WATERVLIET	NY	CBS AST, CBS, RCRA-NonGen
12189	S103481906	8603639	KENDALL POLKEN NASHUA TAPE	2600 7TH AVENUE		WATERVLIET	NY	SPILLS, CBS
12189	U003076476	4-600186	ARTHUR A. JUPIN	2616 2ND AVENUE		WATERVLIET	NY	CORTLAND CO. AST, CORTLAND CO. UST
12189	U004046419	4-485896	COLONIE COGENERATION PROJECT	2620 9TH AVENUE NORTH		WATERVLIET	NY	CORTLAND CO. AST
12189	A100360455		WRGB TRANSMITTER	269 BEAVER DAM ROAD		VOORHEESVILLE	NY	CORTLAND CO. AST
12189	1016396093	110055299163	BOUCHARD SUBDIVISION	243 BOGHT RD		COLONIE	NY	FINDS
12189	U001846026	4-600143	WIND ROSE HILL, INC.	280 BOGHT RD		WATERVLIET	NY	CORTLAND CO. UST
12189	1014820473	110041300035	DRY RIVER LOWER DAM	BOGHT RD - COLONIE & GROTTO COURT		WATERVLIET	NY	FINDS
12189	1012110681	110038860765	NYSDOT BIN 1072450	BOGHT RD OVER RTE 7	**	COLONIE	NY	FINDS
12189	1012186368	NYR000162297	NYSDOT BIN 1072450	BOGHT RD OVER RTE 7	**	COLONIE	NY	RCRAInfo-LQG
12189	S102641364	4-000117	BONDED CONCRETE INC.	BOX 189		WATERVLIET	NY	CBS UST, CBS
12189	S102639416	4-000132	BONDED CONCRETE CO.	P.O. BOX 189 RT. 155 GRENADA TERRACI		WATERVLIET	NY	CBS AST, CBS
12189	U000383630	4-462802	EGAN BROS. CRANE SERVICE INC.	P.O. BOX 285 AVE. B		WATERVLIET	NY	CORTLAND CO. UST
12189	1004756905	NYD982539041	MAMONES AUTO BODY	1261-B BROADWAY	**	WATERVLIET	NY	NY MANIFEST, RCRAInfo-SQG
12189	1016199473	110004424034	MAMONES AUTO BODY	1261-B BROADWAY		WATERVLIET	NY	FINDS
12189	1007786069	110019485485	MAMONES AUTO BODY REPAIR	1261B BROADWAY		WATERVLIET	NY	FINDS
12189	1016395743	110055295639	PEASLEE GAULBERT CORP EASTERN TA	1315 BROADWAY		ALBANY	NY	FINDS
12189	1000900739	4-019755	PASSONNO PAINTS	500 BROADWAY		WATERVLIET	NY	CORTLAND CO. AST, CORTLAND CO. UST
12189	1005438027		THE PASSONNO CORPORATION	500 BROADWAY		WATERVLIET	NY	SSTS
12189	S102112541	8605398	PASSONO CORP.	500 BROADWAY		WATERVLIET	NY	SPILLS, CBS
12189	1000549764	4-000048	PASSONO CORP.	500 BROADWAY		WATERVLIET	NY	CBS UST, CBS AST
12189	S103570510	9700306	A&G PETRO TANK EXPLOSION BROADW	605-607 BROADWAY		COLONIE WATERVLIET	NY	SPILLS
12189	S107521235	0510805	CITGO BROADWAY	607 BROADWAY		WATERVLIET	NY	SPILLS
12189	U003127263	4-036986	WATERVLIET CITGO MART	607 BROADWAY		WATERVLIET	NY	CORTLAND CO. UST
12189	1000555853	110004481409	BROADWAY MOBIL	616 BROADWAY		WATERVLIET	NY	SPILLS, NY MANIFEST, RCRA-NonGen, FINDS, CORTLAND CO. UST, LTANKS
12189	S121098053		WATERVLIET ARSENAL BROADWAY	BROADWAY	**	WATERVLIET	NY	SPILLS
12189	S101340541	0107871	WATERVLIET ARSENAL BROADWAY	BROADWAY	**	WATERVLIET	NY	SPILLS, LTANKS
12189	9026220			BROADWAY	**	WATERVLIET	NY	ERNS
12189	92146251			BROADWAY	**	WATERVLIET	NY	ERNS
12189	S103828716	9814479	WATERVLIET ARSENAL BROADWAY BENI	BROADWAY		WATERVLIET	NY	SPILLS
12189	1011424481	110035802361	LEAN FLAME AT WATERVLIET ARSENAL	BROADWAY		COLONIE	NY	FINDS
12189	9027368			BROADWAY	**	WATERVLIET	NY	ERNS
12189	9018546			BROADWAY	**	WATERVLIET	NY	ERNS
12189	92108094			BROADWAY	**	WATERVLIET	NY	ERNS
12189	1000432556	NYD000705731	SERVICE STATION	BROADWAY & 1ST		WATERVLIET	NY	RCRA-NonGen
12189	1016247852	110007994590	SERVICE STATION	BROADWAY & 1ST		WATERVLIET	NY	FINDS
12189	1001113488	NYR000024786	NMPC - WATERVLIET SUBSTATION	BROADWAY & 25TH ST CORNER	**	WATERVLIET	NY	RCRA-NonGen
12189	1016254748	110008095168	NMPC - WATERVLIET SUBSTATION	BROADWAY & 25TH ST CORNER	**	WATERVLIET	NY	FINDS
12189	S109059677		WATERVLIET ARSENAL BROADWAY	BROADWAY 52	**	WATERVLIET	NY	SPILLS
12189	S107408756	0506903	WATERVLIET ARSENAL BROADWAY	BROADWAY GIBSON ST	**	WATERVLIET	NY	SPILLS
12189	91100455			BROADWAY WATERBLITE	**	WATERBLITE	NY	ERNS

EDR ZIP Code Scan Report

ZIP	EDR-ID	Facility ID	Name	Address	Map/Dir/Dist	City	State	Databases
12189	1007297972	NY7213820940	US ARMY WATERVLIET ARSENAL	BROADWAY, RT 32	**	WATERVLIET	NY	FTTS
12189	1008217416		US ARMY WATERVLIET ARSENAL HOUSIN	1 BUFFINGTON ST		WATERVLIET ARSENAL	NY	FTTS
12189	S109416104		WATERVLIET ARSENAL BROADWAY	1 BUFFINGTON ST (BROADWAY)		WATERVLIET	NY	SPILLS, CBS
12189	1000220023		US MILITARY - WATERVLIET ARSENAL	1 BUFFINGTON ST BLDG 10-2	44, West, 1/2 - 1	WATERVLIET	NY	CORRACTS, PADS, NY MANIFEST, CERCLIS-NFRAP, US ENG CONTROLS, US INST CONTROL, SPDES, RCRAInfo-LQG, RCRAInfo-TSDF
12189	S108638782	0703953	WATERVLIET ARSENAL BROADWAY	1 BUFFINGTON ST BROADWAY		WATERVLIET	NY	SPILLS
12189	2002631893			1 BUFFINGTON ST.		WATERELIET	NY	ERNS
12189	2002621445			1 BUFFINGTON STREET		WATERVLIET	NY	ERNS
12189	1016072023	110019048378	HARTCHROM AT THE WATERVLIET ARSE	BUILDING 35 WATERVLIET ARSENAL		WATERVLIET	NY	FINDS
12189	1016393949	110055277481	RIDGEFIELD COMMONS SUB PHASE 2B	20 CHARTERPOINT RD		COLONIE	NY	FINDS
12189	S102112928	8703857	RESIDENCE YARD CHESTNUT ST	1205 CHESTNUT ST		WATERVLIET	NY	SPILLS
12189	1007771919	110019343593	WATERVLIET MS4 STORM SEWERS	CITY-WIDE	**	WATERVLIET	NY	FINDS
12189	1007750266	110019126541	WATERVLIET WATER SYSTEM	CITY-WIDE	**	WATERVLIET	NY	FINDS
12189	A100380481		TROY BELTING & SUPPLY COMPANY	70 COHOES RD		WATERVLIET	NY	CORTLAND CO. AST
12189	1016317602	110008000484	TROY BELTING & SUPPLY CO	70 COHOES RD		WATERVLIET	NY	FINDS
12189	U000383194	4-415774	MAPLEWOOD SCHOOL DISTRICT	COHOES RD		WATERVLIET	NY	CORTLAND CO. UST
12189	1000439591	NYD013306055	TROY BELTING & SUPPLY COMPANY	COHOES RD AT ELM ST		WATERVLIET	NY	BROWNFIELDS, SPILLS, NY MANIFEST, SHWS, RCRAInfo-LQG
12189	93172105			NE CORNER OF BLDG 25	**	WALTERVLIET	NY	ERNS
12189	1016281001	110009454580	SAINT-GOBAIN RESTORATION SITE	1-C CRABAPPLE LANE		WATERVLIET	NY	FINDS
12189	1000791028	NYD987025285	SAINT-GOBAIN RESTORATION SITE	1-C CRABAPPLE LANE		WATERVLIET	NY	RCRA-NonGen
12189	S108009493		CALLANAN WATERVLIET ASPHALT PLANT	100 CRABAPPLE LANE		WATERVLIET	NY	SPDES, SWF/LF
12189	1016340853	110030922312	CALLANAN INDUSTRIES WATERVLIET FAI	100 CRABAPPLE LN		WATERVLIET	NY	FINDS, TRIS
12189	S116357388		HAUSER WAREHOUSE AND STORAGE	9 CRABAPPLE LANE		WATERVLIET	NY	SWF/LF
12189	1000379969	110004326337	SM GALLIVAN LLC	9 CRABAPPLE LANE		WATERVLIET	NY	CORTLAND CO. AST, RCRA-NonGen, FINDS
12189	S121100955		NORTON COMPANY - SAINT-GOBAIN	CRABAPPLE LANE	**	WATERVLIET	NY	SPILLS
12189	1007254676	110017274974	SOLID SEALING TECHNOLOGY	44 DALLIBA AVE		WATERVLIET	NY	FINDS
12189	1007208697	NYR000122531	SOLID SEALING TECHNOLOGY INC	44 DALLIBA AVE		WATERVLIET	NY	NY MANIFEST, RCRA-NonGen
12189	1010012419	110027992171	NIGRO SELF STORAGE FACILITY	DELATOUR RD		COLONIE	NY	FINDS
12189	1016053289	110008474640	NYSDOT BIN 7092300	DELAWARE & HUDSON RAILROAD &	**	WATERVLIET	NY	FINDS
12189	1000790965	NYD987024619	NYSDOT BIN 7092300	DELAWARE & HUDSON RAILROAD &	**	WATERVLIET	NY	NY MANIFEST, RCRA-NonGen
12189	S118562984		WATERVLIET COMPOST	DPW GARAGE; 13TH STREET AND 2ND A	41, WNW, 1/2 - 1	WATERVLIET	NY	SWF/LF
12189	92122684			DRMO SALVAGE YARD	**	WATERVLIET	NY	ERNS
12189	S106968410	0502601	NIMO TRANSFORMER EARLY DR	2 EARLY DR		WATERVLIET	NY	SPILLS
12189	1012277711		COMFOTEX WINDOW FASHIONS	21 ELM ST		NEW YORK	NY	
12189	U000382021	4-023353	KEIS DISTRIBUTORS INC	21 ELM STREET		WATERVLIET	NY	CORTLAND CO. UST
12189	1007735904	110018934260	COMFOTEX WINDOW FASHIONS	21 ELM STREET		WATERVLIET	NY	ICIS, FINDS
12189	S107787243	0600405	NIMO TRANSFORMER	62 ELM ST		MAPLEWOOD	NY	SPILLS
12189	U001845059	4-075620	CARDISH MACHINE WORKS INC	7 ELM STREET		WATERVLIET	NY	CORTLAND CO. UST
12189	S104953849	0100086	GORMAN RES ELM ST	87 ELM ST		WATERVLIET	NY	SPILLS
12189	1000220021	110001564307	IRON & BRASS FOUNDRY	ELM ST & COHOES RD		WATERVLIET	NY	NY MANIFEST, RCRA-NonGen, FINDS
12189	U003080007	4-415715	D & H ESTATES (GUILFORD TRANS.)	950 FIFTH ST		WATERVLIET	NY	CORTLAND CO. AST, CORTLAND CO. UST
12189	1016250723	110008036437	DELAWARE & HUDSON RAILWAY	FIFTH ST		WATERVLIET	NY	FINDS
12189	1000160455	NYD986886794	DELAWARE & HUDSON RAILWAY	FIFTH ST	**	WATERVLIET	NY	RCRA-NonGen
12189	S104073914	4-1860	COLONIE LOCOMOTIVE SHOPS	FIFTH STREET		WATERVLIET	NY	MOSF UST, MOSF AST, MOSF
12189	1004568882	110009827759	COLONIE LOCOMOTIVE SHOPS	FIFTH STREET		WATERVLIET	NY	SPDES, ICIS, FINDS
12189	1018281219	110067422809	HANYAN-HIGGINS CO INC	1283 FIRST AVE		WATERVLIET	NY	RCRA-NonGen, FINDS
12189	S107786997		PROPOSED SCHUYLER HEIGHTS FIRE DI	849 FIRST STREET		WATERVLIET	NY	ERP
12189	1016314263	110019147573	GOOD RIDDANCE TRUCKING CO INC	849 FIRST STREET		WATERVLIET	NY	FINDS
12189	A100295037	4-601049	METRO METAL RECYCLING, LLC	849 FIRST STREET		WATERVLIET	NY	CORTLAND CO. AST
12189	1016251774	110008049414	CUMBERLAND FARMS 3160	FIRST & BROADWAY		WATERVLIET	NY	FINDS
12189	1000552300	NYD986946978	CUMBERLAND FARMS 3160	FIRST & BROADWAY		WATERVLIET	NY	RCRA-NonGen
12189	1016022645	1218WVRTCH25	HARTCHROM INC	25 GIBSON ST		WATERVLIET	NY	TRIS
12189	S117936828		COLONIE PLANT	GRANADA TER	**	WATERVLIET	NY	SPDES
12189	1007822397	110019850865	BONDED CONCRETE	GRANADA TERR RT 155		WATERVLIET	NY	FINDS
12189	S108981722		SAINT COLMANS HOME	11 HASWELL RD		WATERVLIET	NY	SPILLS
12189	U001845624	4-424374	ST. COLMAN'S HOME INC.	11 HASWELL ROAD		WATERVLIET	NY	CORTLAND CO. AST, CORTLAND CO. UST
12189	1014811099	110042320271	NORTH RIDGE HOLLOW	HASWELL RD @ MILLER RD		COLONIE	NY	FINDS
12189	1004761243	110004559530	WATERVLIET CITY SCH DIST HIGH SCHOI	1245 HILLSIDE DR		WATERVLIET	NY	NY MANIFEST, RCRA-NonGen, FINDS
12189	1007774471	110019369191	WATERVLIET - V COMBINED SEWER OVE	HUDSON RIVER		WATERVLIET	NY	FINDS
12189	1009446098	110024768580	BARGE RESTAURANT	HUDSON SHORES DR		WATERVLIET	NY	FINDS
12189	S118562985		WATERVLIET SSOW COMPOSTING	HUDSON SHORES PARK; 23RD STREET		WATERVLIET	NY	SWF/LF

EDR ZIP Code Scan Report

ZIP	EDR-ID	Facility ID	Name	Address	Map/Dir/Dist	City	State	Databases
12189	1016281056	110009462081	NYSDOT BIN 1092329	RTE I-787 OVER 23RD ST		WATERVLIET	NY	FINDS
12189	1000871872	NY0000101121	NYSDOT	RTE I-787 OVER 23RD ST		WATERVLIET	NY	NY MANIFEST, RCRA-NonGen
12189	1016281055	110009462072	NYSDOT BIN 1092319	RTE I-787 OVER 25TH ST		WATERVLIET	NY	FINDS
12189	1000871871	NY0000101113	NYSDOT	RTE I-787 OVER 25TH ST		WATERVLIET	NY	NY MANIFEST, RCRA-NonGen
12189	U003076106	4-132527	WATERVLIET PLANT #10	1 LANSING LANE		WATERVLIET	NY	CORTLAND CO. AST
12189	U004079488	4-132527	WATERVLIET PLANT #10	1 LANSING LANE		WATERVLIET	NY	CORTLAND CO. UST
12189	1004566471	110010710533	TOWNLINE MARINE, INC.	16 LINCOLN AVE		WATERVLIET	NY	ICIS, FINDS
12189	1016331170	110019773725	ALTIX INC	1A LINCOLN AVE		WATERVLIET	NY	FINDS
12189	1000364040	110004348199	CHARLES ROBERTS BODY SHOP	46 LINCOLN AVE		WATERVLIET	NY	NY MANIFEST, RCRA-NonGen, FINDS
12189	1016252195	110008064290	D H PROPERTIES	LINCOLN AVE		WATERVLIET	NY	ICIS, FINDS
12189	1000553914	NYD986963494	D H PROPERTIES	LINCOLN AVE		WATERVLIET	NY	NY MANIFEST, RCRA-NonGen
12189	1005905658	NYN008010621	COMOSITE MATERIALS CORP	MCDONALDS CIRCLE EXIT	**	WATERVLIET	NY	RCRA-NonGen
12189	1016302617	110012569693	COMOSITE MATERIALS CORP	MCDONALDS CIRCLE EXIT	**	WATERVLIET	NY	FINDS
12189	1016321777	110019431051	SOIL VENT REMEDIATION SYSTEM	I-87 MILE MARKER 84.5		SCHROON LK	NY	FINDS
12189	1010566432	NYR000150813	VISTEC LITHOGRAPHY INC	125 MONROE ST	**	WATERVLIET	NY	NY MANIFEST, RCRA-CESQG
12189	1016993398	110032653135	CLEVELAND POLYMER TECHNOLOGIES	125 MONROE ST, BLDG 125		WATERVLIET	NY	FINDS
12189	92110275			NEAR BLDG 136		WATERVLIET	NY	HMIRS, ERNS
12189	S120839169		RENSSELAER CO SD#1 SLUDGE MONOFI	NED PATTISON GOVT CTR	**	TROY	NY	SWF/LF
12189	S106867578	0413570	TRUCK ACCIDENT I-787 N MP 7.3	I-787 NORTHBOUND	**	WATERVLIET	NY	SPILLS
12189	A100386255		SHAKER POINTE AT CARONDELET	ONE BELL TOWER DR		LATHAM	NY	CORTLAND CO. AST
12189	1017378124	110061527520	LYME ADIRONDACK PIKE BROOK RD	PIKE BROOK RD	**	DRESDEN	NY	FINDS
12189	1000375054	NYD101290419	HANS LAUNDROMAT & DRY CLEANERS	1802 PLAZA WAY	**	WATERVLIET	NY	RCRA-NonGen
12189	1016199198	110004378708	HANS LAUNDROMAT & DRY CLEANERS	1802 PLAZA WAY		WATERVLIET	NY	FINDS
12189	S101508642	0009210	NORLITE SARATOGA ST RT 32	628 S. SARATOGA ST RT 32		COHOES	NY	SPILLS, LTANKS
12189	A100320102		DAWSON'S BODY SHOP INC	2 SCHUYLER LANE		WATERVLIET	NY	CORTLAND CO. AST
12189	1004760281	110004534139	DAWSON'S BODY SHOP INC	2 SCHUYLER LANE		WATERVLIET	NY	NY MANIFEST, RCRA-CESQG, FINDS
12189	U003107279	4-600012	HOBOKEN FLOORS ADIRONDACK DIV.	7 SCHUYLER LANE		WATERVLIET	NY	CORTLAND CO. UST
12189	1000102760	110004421563	F&W AUTO SERVICE	7 SCHUYLER LANE		WATERVLIET	NY	NY MANIFEST, RCRA-NonGen, FINDS
12189	U001844823	4-016993	LUKOIL #58875	1802 SECOND AVE		WATERVLIET	NY	CORTLAND CO. UST
12189	1009226343		ABLE AUTO BODY INC	2603 SECOND AVENUE		WATERVLIET	NY	NY MANIFEST
12189	S105003690		FORMER FREEDMAN & SON SCRAP YARD	2721 SECOND AVENUE		WATERVLIET	NY	SHWS
12189	1007750274	110019126649	WATERVLIET/MENANDS WATER CONNEC	SECOND AVENUE		WATERVLIET	NY	FINDS
12189	U000382284	4-072435	WATERVLIET PUBLIC WORKS GARAGE	SECOND AVENUE & 13TH STREET		WATERVLIET	NY	CORTLAND CO. UST
12189	1007287461		NASHUA TAPE PRODUCTS	2600 SEVENTH AVE		WATERVLIET	NY	FTTS
12189	1011490366	NYN008018962	STONE MANAGEMENT - CLOVERLEAF DIS	2622 SEVENTH ST		WATERVLIET	NY	RCRA-CESQG
12189	1011923488	110037431428	STONE MANAGEMENT - CLOVERLEAF DIS	2622 SEVENTH ST		WATERVLIET	NY	FINDS
12189	1007771982	110019344226	SEVENTH AVENUE WATER EXTENSION	SEVENTH AVE TO 25TH ST		WATERVLIET	NY	FINDS
12189	1016394634	110055284455	HUDSON SHORES PARK	SEVERAL SITES ALONG HUDSON RIVER	**	WATERVLIET	NY	FINDS
12189	1012120639	110038998680	ADIRONDACK STEEL	SHAKER RD	**	WATERVLIET	NY	FINDS
12189	1000367693	110012554057	ADIRONDACK STEEL	SHAKER RD		WATERVLIET	NY	CERCLIS, RCRA-NonGen, FINDS, PRP
12189	1017806627	110064150911	ADIRONDACK STEEL SITE	SHAKER RD		WATERVLIET	NY	ICIS, FINDS
12189	1016312203	110019071430	TEK HUGHES DIV INT'L PLAYTEX	2320 SIXTH AVE		WATERVLIET	NY	FINDS
12189	S108160442		TEK HUGHES DIVISION	2320 SIXTH AVENUE		WATERVLIET	NY	SPDES
12189	1000118303	NYD091898965	TEK HUGHES DIV INTNL PLAYTEX	2320 SIXTH AVENUE		WATERVLIET	NY	FTTS, CORTLAND CO. AST, RCRA-NonGen
12189	1016320099	110019368165	SCHUYLER LANDING SUBDIVISION	102 SPRING STREET		WATERVLIET	NY	FINDS
12189	S113916815		FORMER BEAROFF METALLURGICAL	152 SPRING STREET ROAD		COLONIE	NY	SHWS
12189	A100154055	4-600673	ALTIX, INC.	201 SPRING STREET		WATERVLIET	NY	CORTLAND CO. AST
12189	1000398027	NYD060545209	REALCO INC	201 SPRING STREET RD		WATERVLIET	NY	CORRECTS, CORTLAND CO. AST, NY MANIFEST, CERCLIS-NFRAP, US ENG CONTROLS, US INST CONTROL, SHWS, RCRAInfo-LQG, RCRAInfo-TSDF, CORTLAND CO. UST, RAATS
12189	S105227018	4-000111	ALTIX, INC.	201 SPRING STREET ROAD		WATERVLIET	NY	CBS AST
12189	S105227043	4-000111	ALTIX, INC.	201 SPRING STREET ROAD		WATERVLIET	NY	CBS AST
12189	S105227016	4-000111	ALTIX, INC.	201 SPRING STREET ROAD		WATERVLIET	NY	CBS AST
12189	S105227042	4-000111	ALTIX, INC.	201 SPRING STREET ROAD		WATERVLIET	NY	CBS AST
12189	S105227019	4-000111	ALTIX, INC.	201 SPRING STREET ROAD		WATERVLIET	NY	CBS AST
12189	S105227041	4-000111	ALTIX, INC.	201 SPRING STREET ROAD		WATERVLIET	NY	CBS AST
12189	1001493640	NYR000075317	ALTIX INC	201 SPRING STREET ROAD		WATERVLIET	NY	NY MANIFEST, RCRA-NonGen
12189	1015997020	110044930484	ALTIX, INC.	201 SPRING STREET ROAD		WATERVLIET	NY	ICIS, FINDS
12189	S105227017	4-000111	ALTIX, INC.	201 SPRING STREET ROAD		WATERVLIET	NY	CBS AST
12189	S105227015	4-000111	ALTIX INC	201 SPRING STREET ROAD		WATERVLIET	NY	CBS AST, SPILLS, NY MANIFEST, SPDES, CBS
12189	97377888			SPRING ST RD	**	WATERVLIET	NY	ERNS
12189	9019968			SPRING ST RD	**	WATERVLIET	NY	ERNS

EDR ZIP Code Scan Report

ZIP	EDR-ID	Facility ID	Name	Address	Map/Dir/Dist	City	State	Databases
12189	S101649802		AL TECH SPECIALTY STL SLF	SPRING ST RD BOX 91	**	WATERVLIET	NY	SWF/LF
12189	93169120			SPRING STREET RD		WATERVLIET	NY	ERNS
12189	S104496649	9214100	ALTECH STEEL SPRING ST RD	SPRING STREET RD	**	WATERVLIET	NY	SPILLS
12189	S106971110	0501946	ALTECH STEEL SPRING ST RD	SPRING STREET RD		WATERVLIET	NY	SPILLS
12189	S104496655	9300273	ALTECH STEEL SPRING STREET RD LANE	SPRING STREET RD LANDFILL		WATERVLIET	NY	SPILLS
12189	1018310788		REALCO, INC	SPRING STREET ROAD		WATERVLIET	NY12189	ICIS
12189	S108160437		REALCO, INC	SPRING STREET ROAD		WATERVLIET	NY12189	SPDES
12189	1007820453	110019830138	19TH STREET WAREHOUSE FACILITY	1000 19TH ST		WATERVLIET	NY	FINDS
12189	U001845441	4-163384	AH FOOD MART INC DBA NOOR MART	1010 19TH ST		WATERVLIET	NY	CORTLAND CO. AST
12189	U004064447	4-163384	AH FOOD MART INC DBA NOOR MART	1010 19TH ST		WATERVLIET	NY	CORTLAND CO. UST
12189	S118705324		14TH ST COMPOST ODOR GALLIVAN?	1018 14TH ST		WATERVLIET	NY	SPILLS
12189	S110044281		MIGLIORE RES 25TH ST	1110 25TH ST		WATERVLIET	NY	SPILLS
12189	S109060946		KENYON RES 3RD ST	130 3RD ST		WATERVLIET	NY	SPILLS
12189	U004064333	4-133655	SELBY'S AUTO SERVICE	200 23RD ST		WATERVLIET	NY	CORTLAND CO. UST
12189	A100295991	4-133655	SELBY'S AUTO SERVICE	200 23RD ST		WATERVLIET	NY	CORTLAND CO. AST
12189	U000382599	4-133019	NORM-RIVERS GARAGE	318 19TH ST		WATERVLIET	NY	CORTLAND CO. UST, LTANKS
12189	S109828670		WATERVLIET HOUSING 16TH ST HANRAT	500 16TH ST		WATERVLIET	NY	SPILLS
12189	S104275820	0301045	SAINT PATRICKS CHURCH 19TH ST	515 19TH ST		WATERVLIET	NY	SPILLS, LTANKS
12189	U001845691	4-435279	ST. PATRICK'S CHURCH	515 19TH ST		WATERVLIET	NY	CORTLAND CO. UST
12189	1000552268	110004463811	CUMBERLAND FARMS #3200	805 19TH ST		WATERVLIET	NY	RCRA-NonGen, FINDS, CORTLAND CO. UST
12189	S107657536	0514115	CUMBERLAND FARMS 19TH ST	809 19TH ST 805?		WATERVLIET	NY	SPILLS
12189	S111011262		METRO METAL RECYCLING, LLC 1ST ST	849 1ST ST		WATERVLIET	NY	SPILLS
12189	1004758355	110004487127	EVIDENT TECHNOLOGIES INC	877 25TH ST		WATERVLIET	NY	NY MANIFEST, RCRAInfo-SQG, FINDS
12189	1000228028	NYD003966017	ESSEPIAN CHARLES	911 11TH ST		WATERVLIET	NY	NY MANIFEST, RCRA-NonGen
12189	1005879613	110009465685	PINNACLE PLATING SERVICE	911 11TH ST		WATERVLIET	NY	ICIS, FINDS
12189	S110488115		D&H RAILYARD FIRE 5TH ST PAN AM RAIL	950 5TH ST D&H RR COLONIE YD		WATERVLIET	COLONIE	SPILLS
12189	S103272088	9309266	HIGHLAND TANK	958 19TH ST		WATERVLIET	NY	SPILLS, NY MANIFEST, SPDES
12189	1000137056	NYD982723082	NEW YORK TANK CO	958 19TH ST		WATERVLIET	NY	RCRAInfo-SQG
12189	1010685477	110033201158	HIGHLAND TANK	958 19TH ST		WATERVLIET	NY	FINDS
12189	1008405994		CONROY & SON	2517 4TH STREET		WATERVLIET	NY	FTTS
12189	S106437200	4-0118-00040	ADMIRAL CLEANERS	617 19TH STREET	47, NNW, 1 - 2	WATERVLIET	NY	DRYCLEANERS, SPILLS, SHWS
12189	U003075900	4-006629	SAINT-GOBAIN ABRASIVES, INC.	2600 TENTH AVE		WATERVLIET	NY	CORTLAND CO. AST
12189	U004080528	4-006629	SAINT-GOBAIN ABRASIVES, INC.	2600 TENTH AVE		WATERVLIET	NY	CORTLAND CO. UST
12189	1014200540		SAINT-GOBAIN ABRASIVES - WATERVLIET	2600 TENTH AVENUE		WATERVLIET	NY	TSCA
12189	U003075931	4-019895	BLANCHARD'S	801 THIRD AVE		WATERVLIET	NY	CORTLAND CO. AST
12189	U004079089	4-019895	BLANCHARD'S	801 THIRD AVE		WATERVLIET	NY	CORTLAND CO. UST
12189	1000218896	110004353770	INTERSTATE UNIFORM SERVICES CORP	157 TROY SCHENECTADY RD		WATERVLIET	NY	NY MANIFEST, RCRA-NonGen, FINDS
12189	S103825992	4-000233	UNIFIRST CORPORATION	157 TROY SCHENECTADY ROAD		WATERVLIET	NY	CBS AST
12189	1000412470	110004384817	INTERSTATE BRANDS CORP	161 TROY SCHENECTADY RD		WATERVLIET	NY	NY MANIFEST, RCRA-NonGen, FINDS
12189	U000382998	4-163791	HESS STATION #32203	167 TROY SCHENECTADY RD		WATERVLIET	NY	CORTLAND CO. UST
12189	1000551724	110000839148	AMERADA HESS STATION 32203	167 TROY SCHENECTADY RD		WATERVLIET	NY	RCRA-NonGen, FINDS
12189	U000381895	4-007080	UNIFIRST CORPORATION	157 TROY-SCHENECTADY ROAD		WATERVLIET	NY	CBS, CORTLAND CO. UST
12189	U001845926	4-485292	CONTINENTAL BAKING CO. INC.	161 TROY-SCHENECTADY RD		WATERVLIET	NY	CORTLAND CO. UST
12189	1006803412		VALLEY VIEW APTS	100 VERMONT VIEW DRIVE		WATERVLIET	NY	FTTS
12189	92129873			WALTERVLIET	**	WALTERVLIET	NY	ERNS
12189	1007759268	110019216828	I-787 WARDS LANE	I-787 WARDS LANE		COLONIE	NY	FINDS
12189	1007205004	NYP000793216	NYS DEC - ADRIONDACK STEEL	191 WATERVLIET SHAKER RD		WATERVLIET	NY	RCRAInfo-LQG
12189	1007251662	110017238498	NYS DEC - ADRIONDACK STEEL	191 WATERVLIET SHAKER RD		WATERVLIET	NY	FINDS
12189	S109373151		SM GALLIVAN AGGREGATES LLC	191 WATERVLIET SHAKER ROAD		LATHAM	NY	SPILLS, NY MANIFEST, SWF/LF
12189	S108146315	HS4001	ADIRONDACK STEEL CASTING CO.	191 WATERVLIET SHAKER ROAD		WATERVLIET	NY	HSWDS
12189	S102665348	4-000222	PASSONO CORP	213 WATERVLIET SHAKER RD		WATERVLIET	NY	CBS AST, SPILLS, CBS
12189	1016313759	110019128790	WATERVLIET - C WATER TREATMENT PL	222 WATERVLIET - SHAKER RD		WATERVLIET	NY	FINDS
12189	S102114611	9009744	WEST CENTRAL ENV WATERVLIET SHAKI	250 WATERVLIET SHAKER RD		COLONIE	NY	SPILLS
12189	S113818168		WEST CENTRAL ENVIRONMENTAL CORP	250 WATERVLIET SHAKER RD		WATERVLIET	NY	SPILLS, NY MANIFEST
12189	1000391255	110007995063	WEST CENTRAL ENVIRONMENTAL CORP	250 WATERVLIET SHAKER RD		WATERVLIET	NY	PADS, NY MANIFEST, RCRA-CESQG, FINDS
12189	U004080615	4-023205	WEST CENTRAL ENV. CORP	250 WATERVLIET SHAKER RD		WATERVLIET	NY	CORTLAND CO. UST
12189	U003075944	4-023205	WEST CENTRAL ENV. CORP	250 WATERVLIET SHAKER RD		WATERVLIET	NY	CORTLAND CO. AST
12189	S113492665		BONDED CONCRETE	255 WATERVLIET SHAKER ROAD		WATERVLIET	NY	SWF/LF
12189	S108129573	0605094	NIMO TRANSFORMER WATERVLIET AVE	51 WATERVLIET AVE		ALBANY	NY	SPILLS
12189	1022262080	110046123324	HARTCHROM INC	C/O WATERVLIET ARSENAL BLDG 35		WATERVLIET	NY	FINDS
12189	1014818704	110040840365	VISTEC LITHOGRAPHY INC	WATERVLIET ARSENAL BLDG 125		WATERVLIET	NY	FINDS
12189	1016126927	110043281917	VISTEC LITHOGRAPHY INC	WATERVLIET ARSENAL BLDG 125 12	**	WATERVLIET	NY	FINDS
12189	1014815462		VISTEC LITHOGRAPHY INC	WATERVLIET ARSENAL BLDG 125?12	**	WATERVLIET	NY	FINDS

EDR ZIP Code Scan Report

ZIP	EDR-ID	Facility ID	Name	Address	Map/Dir/Dist	City	State	Databases
12189	1016256338	110008114361	NYS DMNA - FMS #12	WATERVLIET ARSENAL BLDG 15	**	WATERVLIET	NY	FINDS
12189	1005905786	NYR000108704	HARTCHROM INC	WATERVLIET ARSENAL, BLDG. 35,		WATERVLIET	NY	NY MANIFEST, RCRAInfo-LQG
12189	S109209064		FORMER ADIRONDACK STEEL	191 WATERVLIET-SHAKER ROAD		COLONIE	NY	INST CONTROL, ENG CONTROLS, SHWS
12189	1016181842	110001593213	PASSONNO CORP	213 WATERVLIET-SHAKER RD	**	WATERVLIET	NY	FINDS
12189	S106780880		PASSONNO CORP. ROOF COATING FACIL	213 WATERVLIET-SHAKER ROAD		COLONIE	NY	SHWS
12189	S102189863		W. CENTRAL ENVIRON. T.S.	250 WATERVLIET-SHAKER RD		WATERVLIET	NY	SWF/LF
12189	U004079469	4-443565	BONDED CONCRETE PLANT #1	255 WATERVLIET-SHAKER RD		WATERVLIET	NY	CORTLAND CO. UST
12189	U003076353	4-443565	BONDED CONCRETE PLANT #1	255 WATERVLIET-SHAKER RD		WATERVLIET	NY	CORTLAND CO. AST
12189	1016401785	110055356699	LAKE RIDGE SUBDIVISION	279 WATERVLIET-SHAKER RD		WATERVLIET	NY	FINDS
12189	1016325067	110019550760	WEST CENTRAL ASBESTOS TRANSFER S	WATERVLIET-SHAKER RD		WATERVLIET	NY	FINDS
12189	S107521704	0511462	WASTE TRUCK WESTERN AVE	WESTERN AVE @ TROY RD		WATERVLIET COLONIE	NY	SPILLS
12189	S108057600	0603065	NIMO TRANSFORMER WHITEHALL	536-537 WHITEHALL AVE		WATERVLIET	NY	SPILLS
12189	1007804188	110019667154	POLLOCK SUBDIVISION - EXTENSION # 1	8 WINDROSE WAY		COLONIE	NY	FINDS

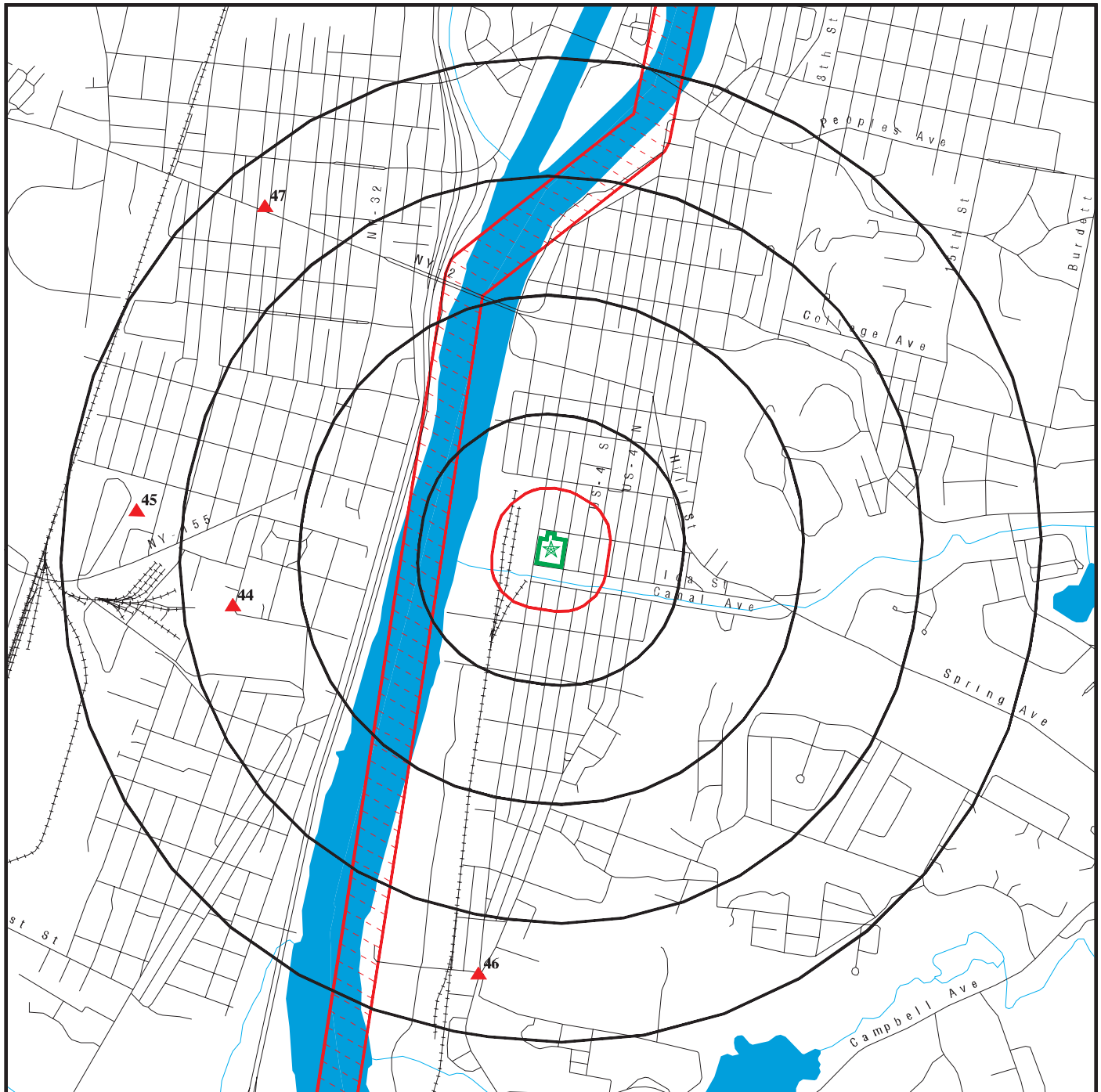
Environmental FirstSearch

1,000 Mile Radius

ASTM MAP: NPL, RCRACOR, STATES Sites



244-246 FIRST STREET TROY, NY 12180



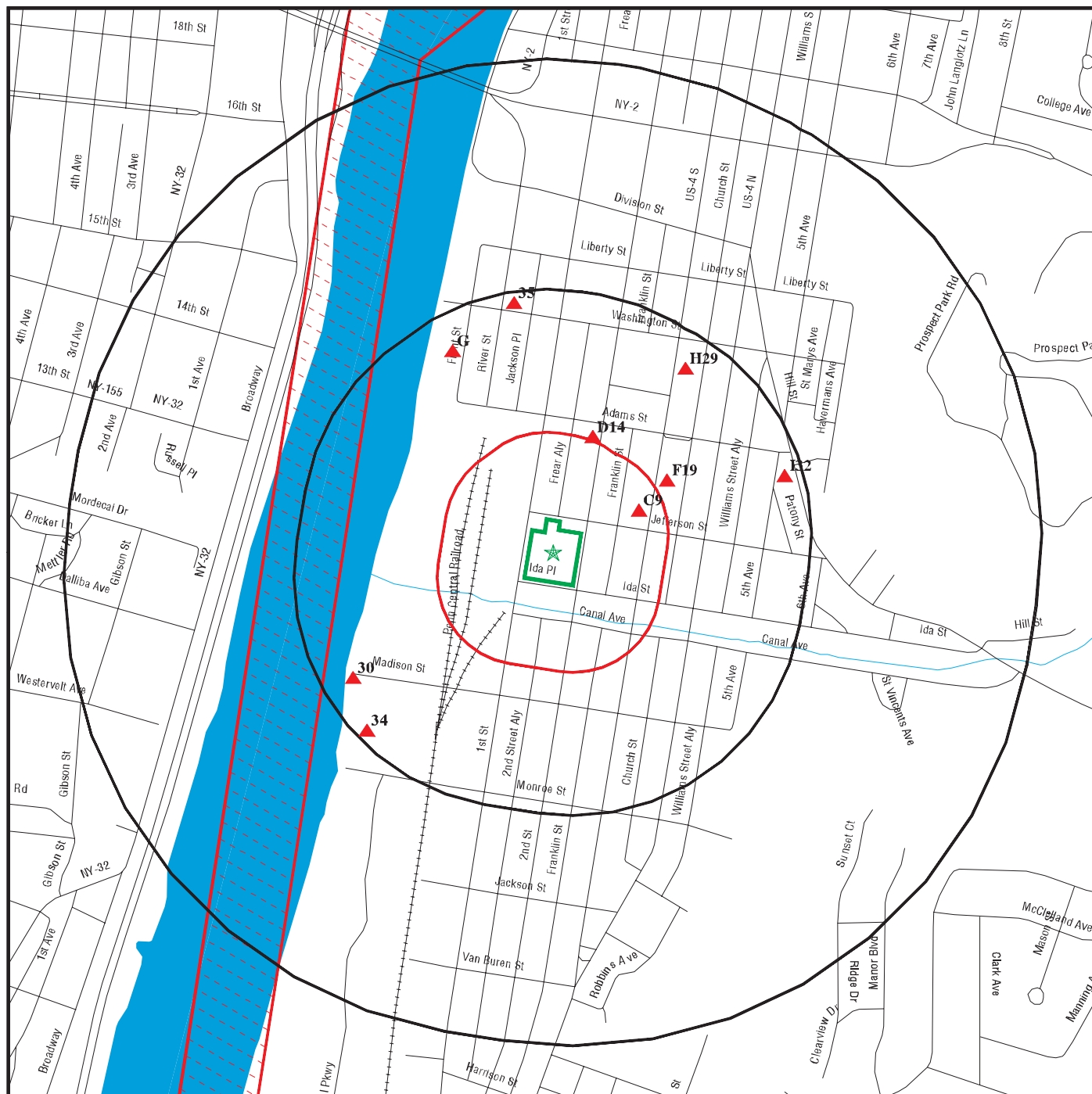
Black Rings Represent Qtr. Mile Radius; Red Ring Represents 500 ft. Radius

- ★ Target Property (Latitude: 42.721092 Longitude: 73.694418)
- ▲ Identified Sites
- Indian Reservations BIA
- National Priority List Sites

0.500 Mile Radius
ASTM MAP: CERCLIS, RCRATSD, LUST, SWL



244-246 FIRST STREET TROY, NY 12180



Black Rings Represent Qtr. Mile Radius; Red Ring Represents 500 ft. Radius

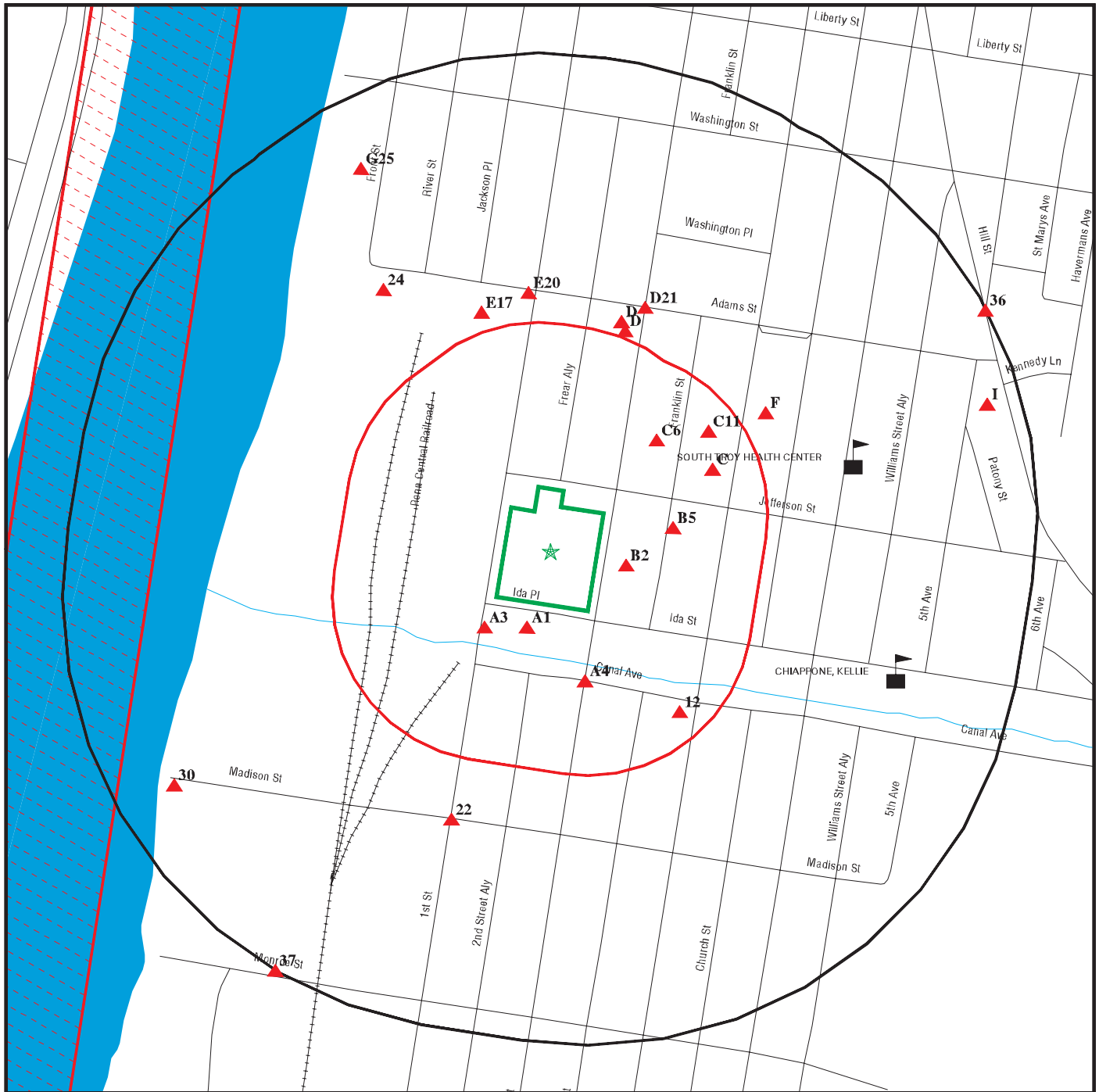
- ★ Target Property (Latitude: 42.721092 Longitude: 73.694418)
- ▲ Identified Sites
- Indian Reservations BIA
- National Priority List Sites

Environmental FirstSearch

0.25 Mile Radius
Non ASTM Map, Spills, FINDS



244-246 FIRST STREET TROY, NY 12180



Black Rings Represent Qtr. Mile Radius; Red Ring Represents 500 ft. Radius

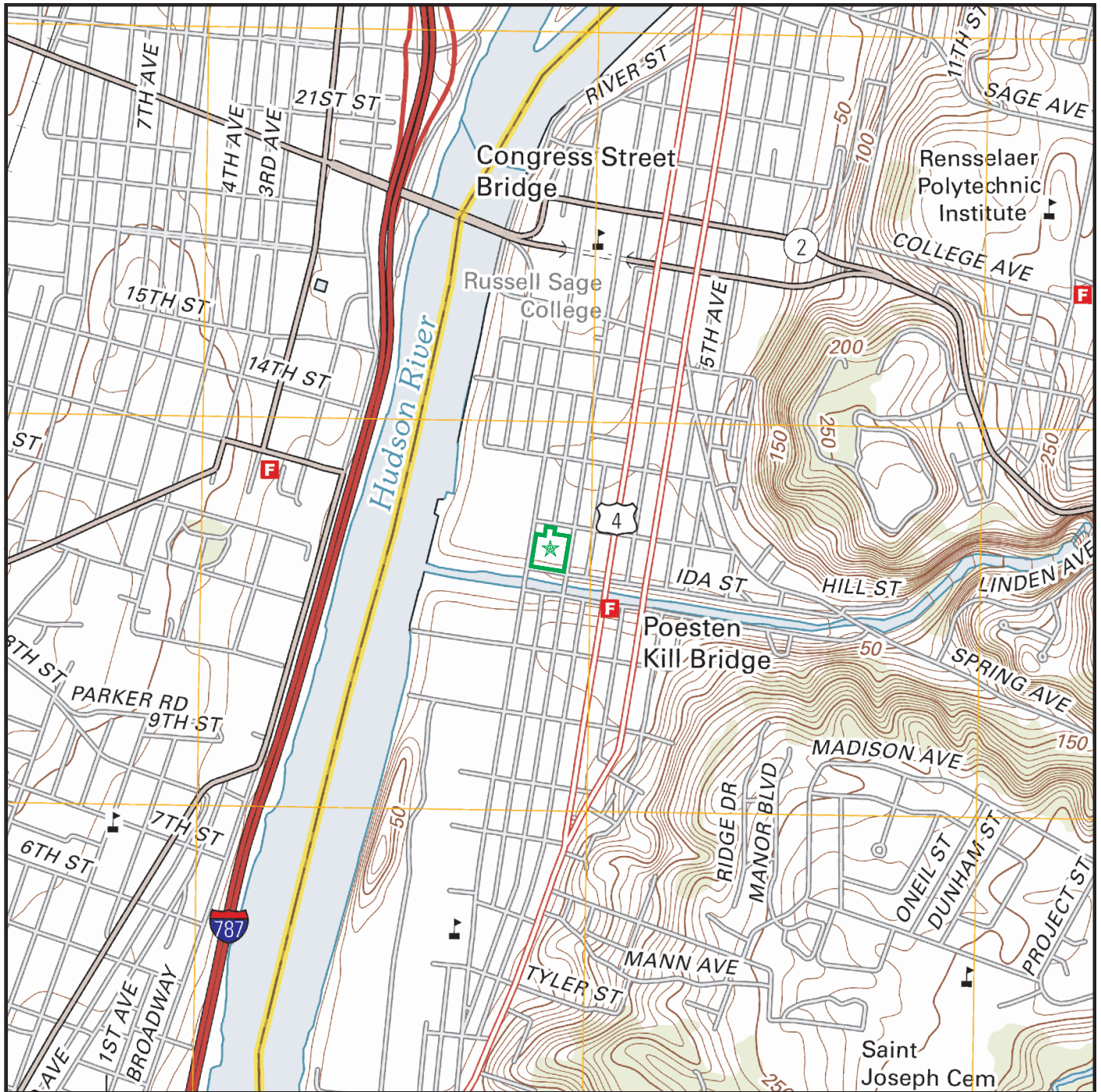
- ★ Target Property (Latitude: 42.721092 Longitude: 73.694418)
- ▲ Identified Sites
- Sensitive Receptors
- National Priority List Sites
- Indian Reservations BIA

Site location Map

Topo: 0.75 Mile Radius



244-246 FIRST STREET TROY, NY 12180



Map Image Position: TP
Map Reference Code & Name: 5936283 Troy South
Map State(s): NY
Version Date: 2013

APPENDIX F

Qualifications

**Education:**

Bachelor of Arts, Math, College of St. Rose, Albany, NY

Associates in Science, Adirondack Community College, Glens Falls, NY

Professional Affiliations:

Board Member, Town of Northumberland Zoning Board of Appeals, 2014-Present

Specialized Training:

OSHA 40-Hour Health & Safety Training and Annual 8 Hour Refresher

OSHA Supervisors Hazard Communication Training Course

OSHA 10-Hour Construction Safety Training

Continuing Education:

Saratoga County Planning and Zoning Conference

Quality Management in Design

Technical and Professional Course on Phase I Environmental Site Assessment for Commercial Real Estate

Integrated Fixed Film and Activated Sludge Process

Grantsmanship Training Program

Professional Liability Workshop

Management of Hazardous Wastes

Ms. Smith joined the firm in 1993 and specializes in managing Phase I and Phase II Environmental Site Assessments and other environmental services related to real estate transactions such as National Environmental Policy Act (NEPA) reviews, HUD Statutory Checklists and Transaction Screen Assessments. Ms. Smith also manages underground storage tank closures and other remedial activities that may be required before ownership of a property can be transferred or used as collateral.

Ms. Smith also manages and assists with projects in NYSDEC's Brownfield Cleanup Program, Brownfield Opportunity Area projects and industrial waste investigations. Ms. Smith has current certification in OSHA Hazardous Waste Operations Health and Safety Training (29 CFR 1910.120).

Notable Project Experience:**Phase I Environmental Site Assessments**

- Luther Forest Technology Campus, Malta & Stillwater, NY
- TD Bank, Adirondack Trust Company and Trustco Bank - Various Locations in NYS
- Albany County Land Bank Corporation, Various locations in the City and County of Albany

Phase II Environmental Site Assessments

- Former Gasoline Station, Cobleskill, NY
- Automotive Repair Facility, Saratoga Springs, NY
- Former Fuel Oil Bulk Storage Facility, Saratoga Springs, NY
- Former Automobile Dealership, Troy, NY
- Freight House and Former Truck Repair facilities in Fort Edward, NY

NYSDEC ERP & BCP and Other Remedial Projects

- PCB Remediation Project and Underground Storage Tank Closure in, Queensbury, NY
- PCB Remediation Project at Fiberglass Industries, in Amsterdam, NY
- Former Hoe Bowl Underground Storage Tank Closure, Hyde Park, NY
- Empire Generating, Rensselaer, NY

Department of State Brownfield Opportunity Area Projects

- Town & Village of Malone, NY - Step 1
- Town of Fort Edward, NY - Step 2
- City of Amsterdam - Step 1

SEQR/NEPA

- Land Reutilization Corporation of the Capital Region (Schenectady Land Bank)
- Albany County Land Bank Corporation

**Education:**

Bachelor of Science,
Environmental Geosciences,
Boston College, Chestnut Hill, MA

Continuing Education:

Understanding Phase I
Environmental Site Assessments,
Lorman Online Learning

ASTM E1527 Phase I Environmental
Site Assessment for Commercial
Real Estate

Specialized Training:

Method 9 Certification, Eastern
Technical Associates

OSHA 40-Hour Health & Safety
Training

OSHA 10-Hour Construction Safety
Training

Ms. Winslow joined the firm in 2015 and is performing Phase I Environmental Site Assessments for commercial, industrial and financial institutions and participation in various other environmental projects. Her work includes field reviews, database searches, FOIL correspondence and report preparation.

Notable Project Experience:**Environmental Site Assessments (ESAs)**

- Phase I ESA 251, 345-351 Congress Street, Troy, NY
- Phase I ESA Barton Mines, Johnsburg, NY
- Phase I ESA 34-22 35th Street, Astoria, NY
- Phase I ESA Sacandaga Campground, Day, NY
- Phase I ESAs of Five Sites in Troy, NY
- Phase I ESA Courtyard by Marriott, Saratoga Springs, NY
- Phase I ESA, Former Wright-Malta Building 25 Complex, Malta, NY
- Various Phase I ESAs, Albany Land Bank, Albany, NY
- Phase I ESA Fairfield Square Vacant Land, Clifton Park, NY
- Phase I ESA Update, Former Mooradian's Building, Troy, NY
- Phase I ESA, Belltop Apartments, Rensselaer, NY
- Phase I ESA, 92 Acre Tract of Vacant Land, Wilton, NY
- Phase I ESA, Hamilton Hill (Hillside Project), Schenectady, NY
- Phase I ESA, Forrest Point Apartments, East Greenbush, NY

Transaction Screen Assessments (TSAs)

- Transaction Screen Assessment, 112 Broad Street, Waterford, NY
- Transaction Screen ESA, City Lofts of Cohoes, Cohoes, NY

Other

- Method 9 Opacity Testing, Townsend Leather, Gloversville, NY
- Method 9 Opacity Testing, Saint-Gobain Performance Plastics, Hoosick Falls, NY