



Ambient Environmental, Inc.

Building Science and EHS Solutions

NYS Certified WBE,
SBA EDWOSB & DBE

Phase I Environmental Site Assessment

Site Location:

JP O'Brien Plumbing and Heating
411 Columbia Street
Utica, New York

Prepared for:

Utica Med Building, LLC
6308 Fly Road
East Syracuse, NY 13057

Prepared by:

Ambient Environmental, Inc.
828 Washington Avenue
Albany, NY 12203

Ambient Project No. 210629ENVA

August 12, 2021

Contents

Executive Summary	1
Recognized Environmental Conditions (RECs).....	1
Historic Recognized Environmental Conditions (HRECs).....	1
Controlled Recognized Environmental Conditions (CRECs).....	1
De Minimis Conditions.....	1
Business Environmental Risks (BERs).....	1
1.0 INTRODUCTION	1
1.1 Purpose.....	2
1.2 Special Terms and Conditions	2
1.3 Site Specific Methodologies and Limiting Conditions	2
2.0 SITE DESCRIPTION	2
2.1 Location and Description	3
2.2 Site Vicinity and Characteristics.....	3
2.3 Description of Structures, Road, and Improvements	3
2.4 Current Uses of the Property.....	4
2.5 Past Uses of the Property	4
2.6 Current and Past Uses of Adjoining Properties.....	4
3.0 INFORMATION REPORTED BY THE USER REGARDING ENVIRONMENTAL LIENS OR SPECIALIZED KNOWLEDGE OF ENVIRONMENTAL ISSUES	4
3.1 User Provided Information.....	4
3.2 Known Environmental Liens	4
3.3 Specialized Knowledge of Environmental Issues	4
3.4 Previous Environmental Investigation Reports/Documentation	4
4.0 ENVIRONMENTAL RECORDS REVIEW	5
4.1 Government Records Review	5
4.2 Additional Environmental Records Reviewed.....	6
5.0 INTERVIEWS	6
5.1 Interviews with Present and Past Owners and Occupants.....	6
5.2 Interviews with State and Local Government Officials	6
6.0 PHYSICAL SETTING	6
6.1 Topography	6
6.2 Surface Water.....	7
6.3 Soils and Geology	7

6.4 Hydrogeology	7
6.5 Floodplains.....	7
6.6 Wetlands	7
7.0 HISTORICAL USE INFORMATION AND OTHER RECORDS	7
7.1 Historical Aerial Photographs.....	7
7.2 Sanborn Fire maps	8
8.0 INFORMATION FROM SITE RECONNAISSANCE	8
8.1 Hazardous Substances in Connection with Identified Uses	8
8.2 Petroleum Products in Connection with Identified Uses.....	8
8.3 Hazardous Substances or Petroleum Products with Unknown Use and Unidentified Substance Containers	9
8.4 Storage Tanks.....	9
8.4.1 Aboveground Storage Tanks.....	9
8.4.2 Underground Storage Tanks	9
8.5 Indication of Polychlorinated Biphenyls (PCBs).....	9
8.6 Other Conditions or Concerns.....	9
8.6.1 Solid Waste Disposal	9
8.6.2 Waste Water.....	9
8.6.3 Drains/Sumps.....	9
8.6.4 Stains/Corrosion/Stressed Vegetation	9
8.6.5 Pits/Ponds/Lagoons.....	9
8.6.6 Septic System.....	9
8.6.7 On-Site Wells.....	9
8.6.8 Odors/ Pools of Liquid.....	9
8.6.9 Drums.....	10
8.7 Additional Information from Site Reconnaissance	10
9.0 SUMMARY OF FINDINGS	10
9.1 Recognized Environmental Conditions (RECs).....	10
9.2 Historic Recognized Environmental Conditions (HRECs).....	10
9.3 Controlled Recognized Environmental Conditions (CRECs).....	10
9.4 De Minimis Conditions.....	10
9.5 Business Environmental Risks (BERs).....	10
10.0 EVALUATION.....	10
11.0 QUALIFICATIONS OF ENVIRONMENTAL PROFESSIONAL	10

Attachments

Attachment A: ASTM Standard Practice E1527-13 Definitions

Attachment B: Terms and Conditions, Limitations

Attachment C: Site Figures

Figure 1: Site Location

Attachment D: Photographic Log

Attachment E: ASTM User Questionnaire

Attachment F: Government Records Report

Attachment G: Aerial Photographs

Attachment H: Historical Sanborn Maps

Executive Summary

This Phase I Environmental Site Assessment (ESA) was prepared for Utica Med Building, LLC, the Client, in an effort to identify Recognized Environmental Conditions (RECs), Historical Recognized Environmental Conditions (HRECs), Controlled Recognized Environmental Conditions (CRECs), and De Minimis conditions associated with the subject property located at 411 Columbia Street, in the City of Utica, Oneida County, New York. Business Environmental Risks (BERs) are also identified as appropriate. The definition and objective for completion of a Phase I ESA are presented in the American Society for Testing and Materials (ASTM) Standard Practice E 1527-13 (the “Standard”). The terms RECs, HRECs, CRECs, BERs, and De Minimis conditions as defined in the Standard, are presented in Attachment A. This Phase I ESA consists of the components required by the Standard including a visual inspection of the subject property; review of pertinent background and historical information; evaluation of physical setting sources; interviews with persons knowledgeable of the property (as available); review of environmental records; photographic documentation; and report preparation. Findings are summarized below.

Recognized Environmental Conditions (RECs)

A Stewarts Shop gas station is located at 425 Court Street, approximately 648 ft southwest of the site at a higher elevation. Spill no. 1110632 occurred after contamination was uncovered at the site following a Phase II subsurface investigation. The contamination was believed to have been associated with historic contamination with the former gas station at the site in connection with spill no. 9801222. On 6 October 2016, spill no. 9801222 was closed as “not meeting cleanup standards.” Additionally, spill no. 2007962 occurred on 9 December 2020 after approximately twenty gallons of gasoline was released to the surrounding environment. Spill no. 9801222 is listed as “not closed.”

Historic Recognized Environmental Conditions (HRECs)

HRECs were not identified associated with this Site.

Controlled Recognized Environmental Conditions (CRECs)

CRECs were not identified associated with this Site.

De Minimis Conditions

De Minimis Conditions were not identified associated with this Site.

Business Environmental Risks (BERs)

BERs were not identified associated with this Site.

1.0 INTRODUCTION

This report has been prepared by Ambient Environmental, Inc (Ambient) to summarize the findings of a Phase I Environmental Site Assessment (ESA) of the property known as JP O'Brien Plumbing and Heating, located at 411 Columbia Street, in the City of Utica, Oneida County, New York (the Site). The ESA was performed in accordance with Ambient Proposal No. 2021-01-0031 dated 20 January 2021 (revised on 28 June 2021). The initial Site visit was performed on 25 June 2021 by Luke P. McKenney and Rachel Oltmer of Ambient.

1.1 Purpose

The purpose of the Phase I ESA was as follows:

1. To observe the subject property for any areas of potential environmental concerns (i.e., RECs, HRECs, CRECs, BERs, or De Minimis conditions, as defined in the Standard) that may be present;
2. To evaluate the extent the above-described areas may impact the subject property; and
3. To present a written report of findings, which will assist the Client in evaluating the need for further investigations to more accurately define the nature and extent of any potential environmental concerns.

1.2 Special Terms and Conditions

The Phase I ESA was conducted in accordance with the scope of work established by Ambient Proposal No. 2021-01-0031, dated 20 January 2021, and in conformance with the scope and limitations of the Standard. Any exceptions or deletions from this practice are described in Section 1.3 of this report or in the aforementioned proposal. This project is subject to certain terms and conditions and limitations, as presented in Attachment B and discussed in this report.

1.3 Site Specific Methodologies and Limiting Conditions

The Phase I ESA and other associated tasks, as well as the preparation of the report, were performed by Ambient. This Phase I ESA consists of the components required by the Standard including a visual inspection of the subject property; review of pertinent background and historical information; evaluation of physical setting sources; interviews with persons knowledgeable of the property (as available); review of environmental records; photographic documentation; and report preparation. The results of this Phase I ESA are presented in Sections 2.0 through 8.0 with a summary of findings presented in Section 9.0. An evaluation with recommendations for any further action is presented in Section 10.0, and the credentials for personnel involved in the completion of this Phase I ESA presented in Section 11.0. A map depicting the Site location, adjacent properties, and pertinent Site features is presented in Figure 1, Attachment C, and is referenced later in the document.

The initial Site visit was performed by Luke P. McKenney and Rachel Oltmer of Ambient on 25 June 2021. The local weather during the Site visit was sunny with recorded temperatures in the mid-70s °F.

2.0 SITE DESCRIPTION

The Site is located at 411 Columbia Street in Utica, Oneida County, New York. The Site is located in a primarily commercial area of Utica, NY and is bordered by Court Street as well as a construction site that was formerly occupied by commercial properties, including an automotive parts store, and a thrift store to the north. These properties have since been demolished, and a hospital is currently being constructed in their place. Commercial properties as well as Cornelia Street are located to the east, a large apartment complex is located to the south, and a vacant lot, commercial properties, and State Street are located to the west of the Site. The perimeter of the Site is covered in gravel, overgrown vegetation, concrete, and temporary fencing associated with the construction site.

The Site has roughly a rectangular shape, is approximately 1.1 acres in size, and is currently occupied by a one-story, brick front commercial building, currently occupied by a plumbing and heating company. The surface of the Site is covered in asphalt, concrete, grass, landscaped areas, and overgrown vegetation. Access to the Site is typically from Columbia Street; however, due to construction activities, access to the Site is from State Street (eastern boundary).

2.1 Location and Description

The following was determined at the time of the Phase I ESA regarding the building(s) on the property:

Heating/Cooling: The on-Site building is heated by natural gas, provided by National Grid. There is no air conditioning at this facility.

Utilities: Electric and natural gas service at the Site is provided by National Grid.

Potable Water Supply: Water at the Site is provided by the Mohawk Valley Water Authority (MVWA).

Septic/Sewer: Sewer services at the Site are provided by the City of Utica as well as the Oneida County Sewer District.

2.2 Site Vicinity and Characteristics

The Site is located in a primarily commercial area of the City of Utica. The Mohawk River is located approximately 0.50 miles northeast of the Site. Additionally, the Erie Canal is located approximately 1.13 miles northeast of the Site. Interstate-90 (I-90) is located approximately 1.4 miles northeast of the Site.

2.3 Description of Structures, Road, and Improvements

Currently, the Site consists of a one-story commercial building situated on an approximately 1.1 acre parcel. Structures to the north, east, and west of the Site have recently been demolished in preparation for the construction of a new hospital north of the Site.

2.4 Current Uses of the Property

The Subject Site is currently occupied by an approximate 10,400 sq. ft. single-story commercial (plumbing & heating) building and asphalt parking for employees/customers.

2.5 Past Uses of the Property

According to Historical Sanborn Maps, the Site was formerly occupied by a Lutheran church and Sunday school from approximately 1883 to 1925. It appears the Site was vacant from 1925 to 1950. In 1950, the Site was occupied by a used car sales business. The Site appeared to be vacant from approximately 1970 to 1973, and in 1986, a structure consistent with the current on-Site building was observed in the Sanborn Maps.

2.6 Current and Past Uses of Adjoining Properties

Historical uses of the adjoining properties are generally consistent with current uses. Recently, buildings to the north, east, and west of the Site have been demolished as a new hospital is currently being constructed just north of the Site.

3.0 INFORMATION REPORTED BY THE USER REGARDING ENVIRONMENTAL LIENS OR SPECIALIZED KNOWLEDGE OF ENVIRONMENTAL ISSUES

3.1 User Provided Information

Ambient interviewed the 'User' representative. Results of the interview are provided throughout the Phase I ESA report. The completed User Questionnaire, as required by the Standard, is provided as Attachment E.

3.2 Known Environmental Liens

The 'User' representative had no knowledge of any environmental liens placed on the property.

3.3 Specialized Knowledge of Environmental Issues

The 'User' representative did not have any knowledge relating to existing or former environmental issues on Site.

3.4 Previous Environmental Investigation Reports/Documentation

The User did not have any information regarding environmental conditions at the Site.

4.0 ENVIRONMENTAL RECORDS REVIEW

4.1 Government Records Review

A search of the standard environmental record sources was conducted in July 2021 at or exceeding the radii established by the Standard. The Envirosearch Report dated 7 July 2021 for the property located at 411 Columbia Street, Utica, New York, was utilized for this Phase I ESA. A summary of the findings in the database search are presented in the paragraphs below and the Government Records Report is provided in Attachment F.

Summary of findings (plottable adjacent sites): The Envirosearch Report identified 97 plottable points within the Standard search radii. These listings were identified in multiple databases and are both above and below the Site elevation. Additionally, several sites were unmapped. Only Sites that pose a potential threat due to proximity to the Site, due to being upgradient, and/or based on the assumed severity of the issue are mentioned in this section.

One inactive Superfund site was located at 1002 Oswego Street, approximately 4,793 feet (ft) southwest of the site at a higher elevation. From approximately 1865 to 1985, Bossert MFG. (former Bossert MFG site #6-33-029) was a metal stamping, welding, and fabricating assembly factory that utilized polychlorinated biphenyls (PCB) oils for the manufacturing of transformers as well as in the metal stamping presses. In 2002, the buildings on the site were demolished. In 2008, the Blossert site was removed from the Registry of Inactive Hazardous Waste Disposal Sites and in 2013, the site was redeveloped.

Nine inactive hazardous waste disposal sites were located within a 1-mile radius of the Site. The Former Tri-State Industrial Laundries Site is located at 1100 Lincoln Ave, approximately 1,763 ft southwest of the Site at an equal or higher elevation. The site is enrolled in the state Superfund Program (site # C633068) and was formerly occupied by an industrial laundromat from the late 1940s to the early 1990s. Based on previous investigations, contaminants of concern at the site are tetrachloroethylene, trichloroethylene, and vinyl chloride. In 2009, the site entered into the Brownfield Cleanup Program, and on 11 October 2013, the site received a Certificate of Completion. Remaining contamination at the site is currently managed under a Site Management Plan.

In total, nine NY SPILLS sites were found within 0.125 miles of the Site and 36 leaking storage tanks, or LTANKS sites were found within 0.5 miles of the Site. Additionally, twenty-one aboveground storage tank (AST) petroleum bulk storage (PBS) sites, and twenty underground storage tank (UST) PBS sites were located within 0.25 miles of the site.

A Stewarts Shop gas station is located at 425 Court Street, approximately 648 ft southwest of the site at a higher elevation. The shop has one AST, and three USTs under a petroleum bulk storage (PBS) registration (PBS 6-601313). Spill no. 1110632 occurred after contamination was uncovered at the site following a Phase II subsurface investigation. The contamination was

believed to have been associated with historic contamination with the former gas station at the site in connection with spill no. 9801222. On 6 October 2016, spill no. 9801222 was closed as “not meeting cleanup standards.” Additionally, spill no. 2007962 occurred on 9 December 2020 after approximately twenty gallons of gasoline was released to the surrounding environment.

Beacon Body is located at 401 State Street, approximately 594 ft north of the Site at a lower elevation. The site is located within the boundaries of the construction site north of the subject property. Spill no. 9303962 occurred at the site in 1993 following the discovery of contaminated soil within the vicinity of a UST system at the site. The tank system was removed in June of 1993, however the contamination at the site was not addressed and the spill is classified as “not closed.” According to a Department of Environmental Conservation (DEC) remark dated 30 March 2020, the contamination at the site will be remediated during construction activities.

Several Freedom of Information Law Requests (FOILs) have been submitted for the above-mentioned sites. If the FOIL requests reveal any pertinent information, an updated letter report will be sent.

4.2 Additional Environmental Records Reviewed

Ambient also reviewed the NYS InfoLocator, NYS PBS, NY Spill, and NY hazardous waste site databases. The Site was not listed on any of these databases. Furthermore, the file review did not identify any sites proximal to the subject Site that would potentially have an adverse environmental effect on the subject Site.

5.0 INTERVIEWS

5.1 Interviews with Present and Past Owners and Occupants

The current Owner (who is also the Occupant) was interviewed during the Site reconnaissance and he indicated that his father built this building as a plumbing and heating distributor in the early 1970s. The property has been utilized as a plumbing and heating facility since the current building was constructed.

5.2 Interviews with State and Local Government Officials

State and Local Government Officials were not interviewed.

6.0 PHYSICAL SETTING

6.1 Topography

The Site generally flat with a slight slope to the southeast. The Site lies approximately 434 ft above mean sea level (Attachment F).

6.2 Surface Water

Surface water from the Site discharges to the storm drain located on the northwest side of the Site. The closest surface water body is the Mohawk River, approximately 1.1 mi. to the north, and the Erie Canal is approximately 2.4 mi. northeast of the Site.

6.3 Soils and Geology

The Site is underlain by “Urban Land, 0-3 percent slopes” according to the US Department of Agriculture (USDA) Soil Conservation Survey (SCS).

6.4 Hydrogeology

Based on the interpretation of ground surface topography, groundwater flow is estimated northeast towards the Mohawk River.

6.5 Floodplains

According to the Federal Emergency Management Agency (FEMA), the Site does not lie within the 100 or 500-year floodplain.

6.6 Wetlands

According to the Oneida County Geographic Information Systems Database and the EnviroSite Report, state or federal wetlands are not present at the Site.

7.0 HISTORICAL USE INFORMATION AND OTHER RECORDS

7.1 Historical Aerial Photographs

Aerial photographs were reviewed for the years 1941, 1958, 1960, 1974, 1981, 1985, 1986, 1989, 1995, 1997, 2003, 2008, 2009, 2011, 2013, 2015, 2017, and 2019 as part of this Phase I ESA (Attachment G). Following is a brief summary of significant observations noted in the photographs.

1941: A building is present on the subject Site. The surrounding areas are heavily developed with commercial properties, roads, and highways.

1958: No significant changes to the Site or the surrounding area were observed. Due to the larger photograph provided for this year, the Mohawk River can be seen north of the Site.

1960: No significant changes to the Site or the surrounding area were observed.

1974: It appears that the original Site building is gone, and a new structure is present on the eastern portion of the Site. A new highway is present west of the Site.

1981: No significant changes to the Site or the surrounding area were observed.

1985: No significant changes to the Site or the surrounding area were observed.

1986: No significant changes to the Site or the surrounding area were observed.

1989: No significant changes to the Site are observed. The highway to the west of the Site is undergoing development.

1995: No significant changes to the Site or the surrounding area were observed.

1997: No significant changes to the Site or the surrounding area were observed.

2003: No significant changes to the Site or the surrounding area were observed.

2008: No significant changes to the Site or the surrounding area were observed.

2009: No significant changes to the Site or the surrounding area were observed.

2011: No significant changes to the Site or the surrounding area were observed.

2013: No significant changes to the Site or the surrounding area were observed.

2015: No significant changes to the Site or the surrounding area were observed.

2017: No significant changes to the Site or the surrounding area were observed.

2019: No significant changes to the Site or the surrounding area were observed.

7.2 Sanborn Fire maps

Historic Sanborn Fire Insurance Maps were reviewed for the years 1941, 1958, 1960, 1974, 1981, 1985, 1986, 1989, 1995, 1997, 2003, 2008, 2009, 2011, 2013, 2015, 2017, and 2019 as part of this Phase I ESA (Attachment H). Information from the historic Sanborn Maps was consistent with the information collected from the historic ariel photographs.

8.0 INFORMATION FROM SITE RECONNAISSANCE

8.1 Hazardous Substances in Connection with Identified Uses

Hazardous substances in connection with identified uses were not observed during the Site visit.

8.2 Petroleum Products in Connection with Identified Uses

Petroleum products in connection with identified uses were not observed during the Site visit.

8.3 Hazardous Substances or Petroleum Products with Unknown Use and Unidentified Substance Containers

Hazardous substances, petroleum products with unknown uses, and unidentified substance containers were not observed during the Site visit.

8.4 Storage Tanks

8.4.1 Aboveground Storage Tanks (ASTs)

Evidence of the presence of ASTs were not observed at the time of the Site visit.

8.4.2 Underground Storage Tanks (USTs)

Evidence of the presence of USTs was not observed at the time of the Site visit.

8.5 Indication of Polychlorinated Biphenyls (PCBs)

Indications of PCBs were not observed during the Site visit.

8.6 Other Conditions or Concerns

8.6.1 Solid Waste Disposal

Solid waste generated on the property at the time of the Site visit is managed by Waste Management.

8.6.2 Waste Water

Waste water was not observed being generated on the property at the time of the Site visit.

8.6.3 Drains/Sumps

One storm drain was observed along the northwestern side of the building. According to the property owner, the drain is connected to the city sewer system.

8.6.4 Stains/Corrosion/Stressed Vegetation

Stains/corrosion/stressed vegetation was not observed on the subject Site at the time of the Site visit.

8.6.5 Pits/Ponds/Lagoons

Evidence of pits, ponds, or lagoons were not observed at the time of the Site visit.

8.6.6 Septic System

Private septic systems were not observed at the time of the Site visit.

8.6.7 On-Site Wells

On-Site wells were not observed at the time of the Site visit.

8.6.8 Odors/ Pools of Liquid

Odors and pools of liquid were not observed during the Site visit.

8.6.9 Drums

Drums were not observed during the Site visit.

8.7 Additional Information from Site Reconnaissance

No additional information was obtained during the Site reconnaissance.

9.0 SUMMARY OF FINDINGS

Ambient has undertaken a Phase I ESA of the Site in conformance with the scope and limitations of ASTM E 1527-13 Standard Practice for *Environmental Site Assessments: Phase I Environmental Site Assessment Process*. Any exceptions or deletions from this practice are described in this report. Findings are summarized below.

9.1 Recognized Environmental Conditions (RECs)

- A Stewarts Shop gas station is located at 425 Court Street, approximately 648 ft southwest of the site at a higher elevation. Spill no. 1110632 occurred after contamination was uncovered at the site following a Phase II subsurface investigation. The contamination was believed to have been associated with historic contamination with the former gas station at the site in connection with spill no. 9801222. On 6 October 2016, spill no. 9801222 was closed as “not meeting cleanup standards.” Additionally, spill no. 2007962 occurred on 9 December 2020 after approximately twenty gallons of gasoline was released to the surrounding environment. Spill no. 9801222 is listed as “not closed.”

9.2 Historic Recognized Environmental Conditions (HRECs)

- HRECs were not identified associated with this Site.

9.3 Controlled Recognized Environmental Conditions (CRECs)

- CRECs were not identified associated with this Site.

9.4 De Minimis Conditions

- De Minimis Conditions were not identified associated with this Site.

9.5 Business Environmental Risks (BERs)

- BERs were not identified associated with this Site.

10.0 EVALUATION

Based on historic records, past Site activities, interviews and conditions observed at the Site during the Phase I ESA Site visit, and the proximity of various NY SPILLS sites to the subject property, Ambient recommends a limited Site investigation to determine if the presence of environmental impairment is indicated at the subject Site.

11.0 QUALIFICATIONS OF ENVIRONMENTAL PROFESSIONAL

Luke P. McKenney

Mr. McKenney, Senior Consultant at Ambient Environmental, Inc., is a NYSDEC and USEPA qualified Environmental Professional with more than 25 years of professional experience in site investigation and remediation. His expertise ranges from site identification and end use evaluation to coordinating the planning, environmental, ecological, and engineering aspects of site development. He has supported hundreds of successful site development projects worldwide, from single site due diligence to “turnkey” Brownfield site characterization, restoration, and redevelopment. Mr. McKenney’s experience and insight has been instrumental in steering site restoration projects through the regulatory system and bringing properties and facilities into compliant productive use. Mr. McKenney holds an Associate of Applied Science degree in Ecology and Environmental Technology from Paul Smith’s College and a Bachelor’s degree in Water Resource Management from the State University of New York College of Environmental Science and Forestry.

The Environmental Professional presented above declares that, to the best of my professional knowledge and belief, I meet the definition of Environmental Professional as defined in §312.10 of 40 CFR § 312 and have the specific qualifications based on education, training, and experience to assess a property of the nature, history, and setting of the subject property. I have developed and performed the all-appropriate inquiries in conformance with the standards and practices set forth in 40 CFR Part 312.



Luke P. McKenney

Attachment A

ASTM Standard E1527-13 Definitions

ATTACHMENT A: DEFINITIONS

1. **Environmental Site Assessment (ESA)** – The process by which a person or entity seeks to determine if a particular parcel of real property (including improvements) is subject to *recognized environmental conditions*.
2. **Phase I Environmental Site Assessment Objectives** – The purpose of this Phase I Environmental Site Assessment is to identify, to the extent feasible pursuant to the processes prescribed in ASTM E 1527-13, recognized environmental conditions in connection with the property. A Phase I Environmental Site Assessment shall have four components: Records Review, Site Reconnaissance, Interviews, and a Report.
3. **Recognized Environmental Conditions** – The presence or likely presence of any *hazardous substances* or *petroleum products* on a property under conditions that indicate an existing release, a past release, or a material threat of a release of any *hazardous substances* or *petroleum products* in, on, or at a *property*: (1) due to any *release* to the *environment*; (2) under conditions indicative of a *release* to the *environment*; or (3) under conditions that pose a *material threat* of a future *release* to the *environment*.
4. **Historical Recognized Environmental Conditions** – A past *release* of any *hazardous substances* or *petroleum products* that has occurred in connection with the *property* and has been addressed to the satisfaction of the applicable regulatory authority or meeting unrestricted use criteria established by a regulatory authority, without subjecting the *property* to any required controls (for example, *property* use restrictions, *activity and use limitations*, *institutional controls*, or *engineering controls*). Before calling the past *release* a *historical recognized environmental condition*, the *environmental professional* must determine whether the past *release* is a *recognized environmental condition* at the time the *Phase I Environmental Site Assessment* is conducted (for example, if there has been a change in the regulatory criteria). If the EP considers the past *release* to be a *recognized environmental condition* at the time the Phase I ESA is conducted, the condition shall be included in the conclusions section of the report as a *recognized environmental condition*.
5. **Controlled Recognized Environmental Condition**- A *recognized environmental condition* resulting from a past *release* of *hazardous substances* or *petroleum products* that has been addressed to the satisfaction of the applicable regulatory authority (for example, as evidenced by the issuance of a no further action letter or equivalent, or meeting risk-based criteria established by regulatory authority), with *hazardous substances* or *petroleum products* allowed to remain in place subject to the implementation of required controls (for example, *property* use restrictions, *activity and use limitations*, *institutional controls*, or *engineering controls*).
6. **De minimis Condition** – A condition that generally does not present a threat to human health or the environment and that generally would not be the subject of an enforcement action if brought to the attention of appropriate governmental agencies.
7. **Business Environmental risk**- A risk which can have a material environmental or environmentally-driven impact on the business associated with the current or planned use of a parcel of *commercial real estate*, not necessarily limited to those environmental issues required to be investigated in this practice.

Attachment B

Terms and Conditions, Limitations

TERMS AND CONDITIONS, LIMITATIONS

SPECIAL TERMS AND CONDITIONS

The Phase I ESA was conducted in accordance with the Scope of Work established by Ambient Environmental, Inc (Ambient). Any exceptions or deletions from these guidance documents are described in this document and/or the aforementioned proposal. This Phase I ESA did not evaluate any issues related to asbestos or potential asbestos-containing materials.

The performance of services by Ambient was governed by the General Terms and Conditions with Client and the limitations as set forth in the original proposal.

LIMITATIONS AND EXCEPTIONS

Scope of Activity

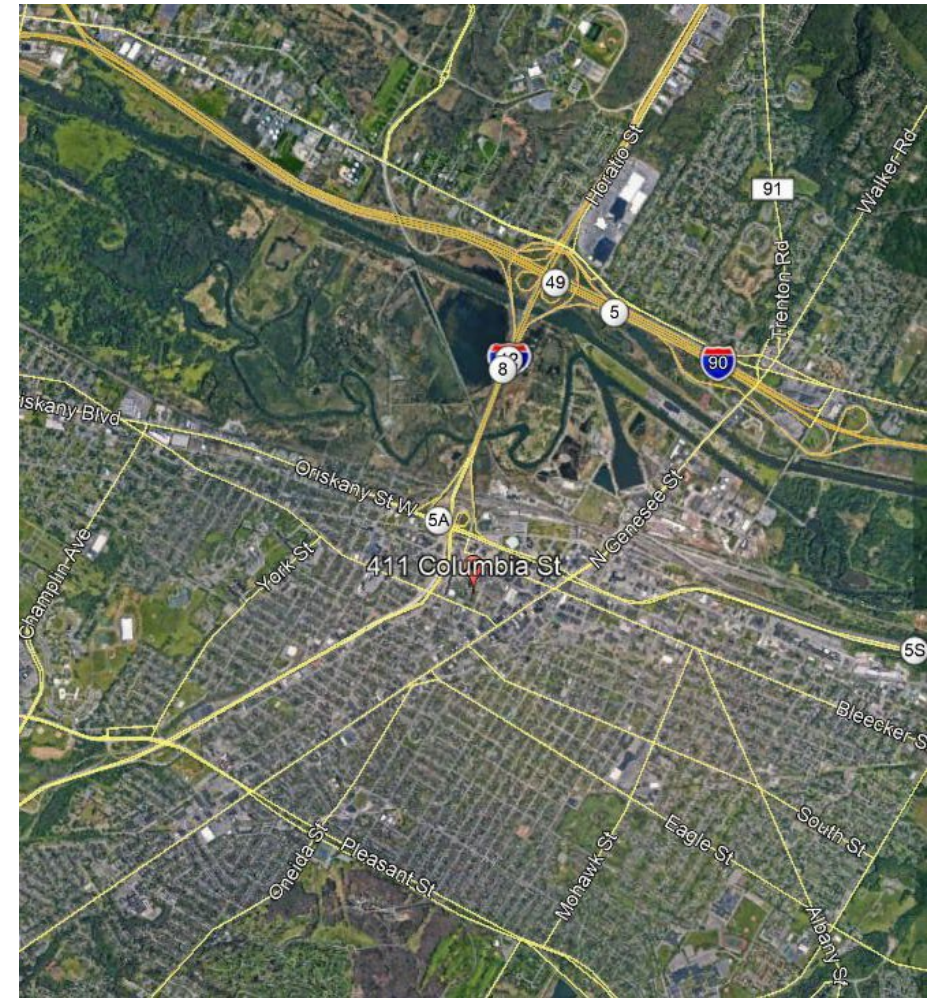

This report is based upon the application of scientific principles and professional judgment to certain facts with resultant subjective interpretations. Professional judgments expressed herein are based on the facts currently available within the limits of the existing data, scope of work, budget and schedule. To the extent that more definitive conclusions are desired by the client than are warranted by the currently available facts, it is specifically Ambient's intent that the conclusions and recommendations stated herein will be intended as guidance and not necessarily a firm course of action except where explicitly stated as such. We make no warranties, expressed or implied, including, without limitation warranties as to merchantability or fitness of the property for a particular purpose. In addition, the information provided to you in this report is not to be construed as legal advice.

Limitations of Use of This Report

The environmental assessment was performed for the Client in accordance with the proposal accepted by the Client. Client acknowledges that this report has been prepared for use by the Client and agrees that Ambient's reports and/or correspondences will not be used or relied upon in any prospectus or offering circular related to any initial public offering.

Attachment C

Site Figures



DRAWN BY REO	FIGURE TITLE SITE LOCATION	
SCALE NTS	PROJECT LOCATION 411 COLUMBIA STREET UTICA, NY	
DATE 7/21/2021	PREPARED FOR: UTICA MED BUILDING, LLC	FIGURE NUMBER 1

Attachment D

Photographic Log

Photographic Log
411 Columbia Street, Utica, NY
Site Visit – 25 June 2021
Ambient Environmental, Inc.

Photograph 1

View of the Site building – facing east. New hospital in background.



Photograph 2

View of the Site building – facing north.



Photographic Log
411 Columbia Street, Utica, NY
Site Visit – 25 June 2021
Ambient Environmental, Inc.

Photograph 3

View of the eastern side of the Site building – facing north.



Photograph 4

View of the main entrance to the Site building – facing west.



Photographic Log
411 Columbia Street, Utica, NY
Site Visit – 25 June 2021
Ambient Environmental, Inc.

Photograph 5

View of fluorescent light bulbs within the northwestern office of the Site building.



Photograph 6

View of a storage space located within the office area in the northern section of the Site building.



Photographic Log
411 Columbia Street, Utica, NY
Site Visit – 25 June 2021
Ambient Environmental, Inc.

Photograph 7

View of the “show room” within the northern portion of the Site building.



Photograph 8

View of a storage space within the northwestern portion of the Site building.



Photographic Log
411 Columbia Street, Utica, NY
Site Visit – 25 June 2021
Ambient Environmental, Inc.

Photograph 9

View of “stock shelves” within the northern portion of the Site building.



Photograph 10

View of the warehouse located in the southern end of the Site building.



Photographic Log
411 Columbia Street, Utica, NY
Site Visit – 25 June 2021
Ambient Environmental, Inc.

Photograph 11

View of the warehouse located in the southern end of the Site building.



Photograph 12

View of drain located on the northwestern corner of the building.



Photographic Log
411 Columbia Street, Utica, NY
Site Visit – 25 June 2021
Ambient Environmental, Inc.

Photograph 13

View of the location of the drain on the northwestern side of the building.



Photograph 14

View of the properties to the west from the Site – facing west.



Attachment E

ASTM User Questionnaire

Attachment F

Government Records Report



Government Records Report | 2021

Order Number: 57531

Report Generated: 07/07/2021

Project Name: COLUMBIA STREET PROPERTIES
UTICA PHASE I

Project Number: 210629ENVA

COLUMBIA STREET PROPERTIES UTICA PHASE I
411 State St
Utica, NY 13502

2 Corporate Drive
Suite 450
Shelton, CT 06484
Toll Free: 866-211-2028
www.envirositecorp.com

Section	Page
<u>Executive Summary</u>	<u>1</u>
<u>Executive Summary by Distance</u>	<u>2</u>
<u>Executive Summary by Database</u>	<u>5</u>
<u>Property Proximity Map</u>	<u>31</u>
<u>Area Map</u>	<u>32</u>
<u>Map Findings Summary</u>	<u>33</u>
<u>Map Findings</u>	<u>39</u>
<u>Unmappable Summary</u>	<u>975</u>
<u>Environmental Records Searched</u>	<u>976</u>
<u>Geological Landscape Section</u>	<u>996</u>
<u>Geological Landscape Section Soil Map</u>	<u>999</u>
<u>Geological Landscape Section Summary</u>	<u>1000</u>
<u>Geological Findings Map</u>	<u>1007</u>
<u>Geological Landscape Section Map Findings</u>	<u>1008</u>
<u>Geological Landscape Section Map Findings Radon</u>	<u>1054</u>
<u>Geological Landscape Records Searched</u>	<u>1055</u>

Disclaimer - Copyright and Trademark Notice

All information contained in this report are based on data available from various public, government and other sources and are based upon the best data available from those sources. The information available in this report may be available from other sources and is not exclusive or the exclusive property of EnviroSite Corporation.

NO WARRANTY EXPRESSED OR IMPLIED, IS MADE IN CONNECTION WITH THIS REPORT, INCLUDING WITHOUT LIMITATION, MERCHANTABILITY OR FITNESS FOR A PARTICULAR PURPOSE. ALL RISK IS ASSUMED BY USER AND EnviroSite assumes no liability for faulty or inaccurate information. The Reports may utilize a variety of public and other sources reasonably available to EnviroSite. EnviroSite cannot, and does not assure, warrant, guarantee or assume any liability for the correctness, comprehensiveness, timeliness or completeness of any of such information, nor is the information in any Report to be construed as legal advice with respect to environmental risks associated with any property. EnviroSite shall not be liable to anyone for any claims, causes of action, suits, damages, losses, costs and expenses (including, without limitation, attorneys' fees and costs) arising out of or caused by this report regardless of the acts, errors or omissions, or negligence of EnviroSite. Any damages shall be limited to the purchase price of the report.

Purchaser of the report accepts the report "As Is". The report is intended only to provide information only and should not be considered as providing any legal advice, prediction, forecast, or fact as to the environmental risk for any specific property. Reports are proprietary to EnviroSite, and contain copyrighted material and trademarks of EnviroSite. All other trademarks used herein are the property of their respective owners. All rights of EnviroSite as to the Reports are reserved.

Envirosite Corporation has conducted a search of all reasonably ascertainable records in accordance with EPA's AAI (40 CFR Part 312) requirements and the ASTM E-1527-13 Environmental Site Assessments standard.

SUBJECT PROPERTY INFORMATION:

ADDRESS:

COLUMBIA STREET PROPERTIES UTICA PHASE I
411 State St
Utica, NY 13502

COORDINATES:

Latitude (North):	43.102896 - 43°6'10.4"
Longitude (West):	-75.237201 - -75°14'13.9"
Universal Transverse Mercator:	Zone 18N
UTM X (Meters):	480698.39
UTM Y (Meters):	4772268.62

ELEVATION:

Elevation: 434 ft. above sea level

USGS TOPOGRAPHIC MAP ASSOCIATED WITH SUBJECT PROPERTY:

Subject Property Map: 43075-A2 Utica East, NY
Most Recent Revision: 2019

MAP ID	SITE NAME	ADDRESS	DATABASE(S)	RELATIVE ELEVATION	DIRECTION / DISTANCE
A1	ELECTROMARK CORP	401 COLUMBIA ST	SPILLS - NY	Lower	E / 0.037 mi., 197 ft.
A2	THE SALVATION ARMY VICTORY MAR...	400 COLUMBIA ST	AST PBS - NY, ECHO, FRS, SPILLS - NY, UST PB...	Lower	E / 0.042 mi., 224 ft.
B3	EMPIRE BATH & KITCHEN, INC. EMPI...	600 STATE STREET	AST PBS - NY, SPILLS - NY, UST PBS - NY	Higher	WNW / 0.044 mi., 231...
B4	BRODOCK PRESS INC	714 STATE ST 714 STATE ...	ECHO, FRS, HIST MANIFEST - NY, MANIFEST - ...	Higher	W / 0.047 mi., 249 ft.
C5	UTICA CITY HALL UTICA CITY OF - PO...	MVWA 1 KENNEDY PLAZA 1 ...	ALT FUELING, AST PBS - NY, ECHO, FRS, HIST ...	Higher	SE / 0.062 mi., 329 ft.
C6	KENNEDY PLAZA APARTMENTS	2 KENNEDY PLAZA	FRS, SPILLS - NY	Higher	SE / 0.063 mi., 332 ft.
D7	UTICA PRINTING & MAILING KEYBAN...	422 LAFAYETTE ST	ECHO, FRS, HIST MANIFEST - NY, RCRA_NONGEN	Lower	NE / 0.066 mi., 351 ft.
D8	U.A.P. ENGINE REBUILDERS INC.	446 LAFAYETTE ST	AFS, ECHO, FRS, HIST AFS 2, HIST MANIFEST -...	Lower	N / 0.069 mi., 366 ft.
E9	NIAGARA MOHAWK A NATIONAL GRID...	400 LAFAYETTE ST	AST PBS - NY, ECHO, FRS, RCRA_NONGEN, US...	Lower	ENE / 0.072 mi., 383 ft.
D10	MATHER EVANS & DIEHLCO INC MAT...	509 LAFAYETTE ST 509-51...	ECHO, FRS, HIST MANIFEST - NY, RCRA_NONGEN	Lower	NNW / 0.081 mi., 427 ft.
B11	NYS DOT	ROUTE 5	AST PBS - NY, UST PBS - NY	Higher	WNW / 0.091 mi., 480...
E12	UTICA PD VEHICLE MAIN. FACILITY	334 LAFAYETTE STREET	SPILLS - NY	Lower	ENE / 0.091 mi., 482 ft.
E13	FISHER AUTO PARTS, INC. - UTICA F...	327 LAFAYETTE ST	ECHO, FRS, HIST MANIFEST - NY, RCRA_NONGEN	Lower	ENE / 0.096 mi., 507 ft.
B14	NYSDOT BIN 1002282 & 1002281	RTE 5 8 & 12 OVER ORISKAN...	ECHO, FRS, RCRA_NONGEN	Higher	WNW / 0.096 mi., 507...
15	MOHAWK VALLEY HEALTH SYSTEM R...	335 COLUMBIA ST	ECHO, FRS, RCRA_VSQG	Higher	ESE / 0.102 mi., 538 ft.
D16	BEACON BODY B & G DIVERSIFIED, ...	401 STATE ST 401 STATE ...	AST PBS - NY, ECHO, FRS, HIST MANIFEST - NY...	Lower	N / 0.112 mi., 594 ft.
E17	MIGUELS BODY SHOP	320 LAFAYETTE ST REAR 3...	ECHO, FRS, HIST MANIFEST - NY, RCRA_NONGEN	Lower	E / 0.121 mi., 640 ft.
F18	STEWARTS STEWARTS SHOP FORM...	425 COURT ST	AST PBS - NY, LTANKS - NY, LTANKS 2 - NY, SP...	Higher	SW / 0.123 mi., 648 ft.
19	AUTO CLUB OF UTICA	409 COURT ST	LTANKS 2 - NY, SPILLS - NY	Higher	S / 0.123 mi., 650 ft.
B20	INDIUM CORP OF AMERICA /WAREHS	609 FAY ST	CERCLIS NFRAP, SEMS_8R_ARCHIVED SITES	Higher	WNW / 0.124 mi., 653...
E21	METZLER PRINTING	317 LAFAYETTE ST	ECHO, FRS, HIST MANIFEST - NY, MANIFEST - ...	Lower	E / 0.124 mi., 653 ft.
B22	UNKNOWN PROPERTY MERCURIO'S ...	707 FAY ST	AST PBS - NY, SPILLS - NY	Higher	W / 0.130 mi., 684 ft.
F23	NICE N EASY GROCERY NICE & EASY...	501 COURT ST	AST PBS - NY, ECHO, FRS, HIST MANIFEST - NY...	Higher	WSW / 0.130 mi., 685 ft.
G24	PARK OUTDOOR ADVERTISING	543 ORISKANY ST WEST 54...	AST PBS - NY, LTANKS 2 - NY, SPILLS - NY, UST...	Lower	NE / 0.133 mi., 705 ft.
G25	BEACON BODY SHOP	535 ORISKANY ST W 535 O...	ECHO, FRS, HIST MANIFEST - NY, RCRA_NONGEN	Lower	NE / 0.134 mi., 707 ft.
G26	HESS STATION #32207	525 ORISKANY STREET	AST PBS - NY, LTANKS 2 - NY, SPILLS - NY, UST...	Lower	NE / 0.134 mi., 710 ft.
27	OTB BLOCK	COLUMBIA, WASHINGTON, AND...	BROWNFIELDS-ACRES, FED BROWNFIELDS, FRS	Higher	E / 0.163 mi., 860 ft.
28	LENA GOLDBAS PROPERTY	WHITESBORO STREET	BROWNFIELDS-ACRES, FED BROWNFIELDS, FR...	Higher	NW / 0.170 mi., 898 ft.
H29	H.J. BRANDELES CORPORATION	300 LAFAYETTE STREET P.O....	AST PBS - NY, UST PBS - NY	Lower	E / 0.178 mi., 938 ft.
I30	Potter Street Site	470 WHITESBORO STREET	AOC - NY, ERP - NY, HSWDS - NY	N/R	NE / 0.189 mi., 998 ft.
31	WILLOW COMMONS	414 AIKEN ST	ECHO, FRS, MANIFEST - NY, RCRA_LQG	Higher	SSW / 0.194 mi., 1023...
H32	NEW UTICA MUTUAL BUILDING	201 LAFAYETTE ST	LTANKS 2 - NY, SPILLS - NY	Lower	E / 0.198 mi., 1047 ft.
33	DINO'S VACANT LOT	601 COURT STREET	AST PBS - NY, LTANKS 2 - NY, SPILLS - NY, UST...	Higher	WSW / 0.204 mi., 1080...
I34	SUNY COLLEGE OF TECHNOLOGY	BLDG 9- POTTER CTR	HIST MANIFEST - NY	Lower	NNE / 0.207 mi., 1096...
J35	UTICA (C) POLICE DEPT/PUBLIC SAFE ...	425 ORISKANY STREET 425...	LTANKS 2 - NY, SPILLS - NY	Lower	ENE / 0.208 mi., 1099 ft.
J36	ROCK'S TIRE UTICA POLICE DEPARTMENT	417 ORISKANY ST 417 ORI...	AST PBS - NY, ECHO, FRS, RCRA_VSQG, SPILLS...	Lower	ENE / 0.209 mi., 1104 ft.
37	INSIGHT HOUSE	500 POTTER AVENUE	AST PBS - NY, SPILLS - NY, UST PBS - NY	Lower	N / 0.214 mi., 1130 ft.
K38	COSMO CENTER	456-468 WHITESBORO STREET	BROWNFIELDS-ACRES, FED BROWNFIELDS, FR...	Lower	NE / 0.218 mi., 1153 ft.

MAP ID	SITE NAME	ADDRESS	DATABASE(S)	RELATIVE ELEVATION	DIRECTION / DISTANCE
J39	UTICA PUBLIC SAFETY CAMPUS UTIC...	413 ORISKANY ST WEST 41...	AST PBS - NY, ECHO, FRS, HIST PCS ENF, ICIS,...	Lower	ENE / 0.221 mi., 1169 ft.
K40	GOLDBAS APARTMENTS MUNICIPAL H...	442 WHITESBORO ST	ECHO, FRS, HIST MANIFEST - NY, RCRA_NONGEN	Lower	NE / 0.221 mi., 1169 ft.
L41	FORT SCHUYLER CLUB	254 GENESEE ST	AST PBS - NY, LTANKS 2 - NY, SPILLS - NY, UST...	Higher	SE / 0.224 mi., 1181 ft.
L42	KEMPF BUILDING	248-250 GENESEE ST 248-...	ECHO, FRS, RCRA_SQG	Higher	SE / 0.224 mi., 1185 ft.
J43	TARTAN WAREHOUSE FORMER	300 ORISKANY ST WEST	ECHO, FRS, MANIFEST - NY, RCRA_NONGEN	Lower	ENE / 0.225 mi., 1190 ft.
L44	NIAGARA MOHAWK TRANSFORMER ...	258 GENESEE STREET	COAL GAS, PRP-CORP, SPILLS - NY	Higher	SSE / 0.226 mi., 1194 ft.
L45	DIME SAVINGS BANK OF NY DIME SA...	262 GENESEE ST	AST PBS - NY, LTANKS 2 - NY, SPILLS - NY, UST...	Higher	SSE / 0.228 mi., 1205 ft.
46	MAYRO BUILDING	239 GENESEE STREET	AST PBS - NY, LTANKS 2 - NY, SPILLS - NY, UST...	Higher	SE / 0.234 mi., 1234 ft.
L47	STANLEY THEATER	259 GENESEE ST	LTANKS 2 - NY, SPILLS - NY	Higher	SSE / 0.234 mi., 1238 ft.
L48	STANLEY PERFORMING ARTS CENTER	259 GENESEE ST	ECHO, FRS, RCRA_NONGEN	Higher	SSE / 0.236 mi., 1247 ft.
49	WHITESBORO FRAME & BODY SERVIC...	623 WHITESBORO ST 635 W...	ECHO, FRS, HIST MANIFEST - NY, RCRA_NONG...	Lower	NW / 0.238 mi., 1257 ft.
J50	EGGERS, CARYL & CORRIGAN, INC.	227 ORISKANY STREET WEST	AST PBS - NY, LTANKS 2 - NY, SPILLS - NY, UST...	Lower	E / 0.239 mi., 1262 ft.
L51	FLEET BANK BANK OF AMERICA FL...	268 GENESEE ST	AST PBS - NY, ECHO, FRS, HIST MANIFEST - NY...	Higher	SSE / 0.239 mi., 1264 ft.
52	TS AUTOBODY REPAIR & TOWING T'...	630 VARICK ST	ECHO, FRS, HIST MANIFEST - NY, RCRA_NONGEN	Higher	WNW / 0.245 mi., 129...
J53	OBSERVER DISPATCH -UTICA THE O...	221 ORISKANY PLZ 221 OR...	ECHO, FRS, HIST MANIFEST - NY, HIST PCS EN...	Lower	E / 0.247 mi., 1306 ft.
54	ASSOCIATED TEXTILE RENTAL SERVIC...	111 CHARLES ST	AST CBS - NY, AST PBS - NY, ECHO, FRS, HIST ...	Lower	ENE / 0.258 mi., 1364 ft.
55	SLIWINSKI RESIDENCE	715 ROBERTS ST	LTANKS 2 - NY, SPILLS - NY	Higher	WSW / 0.275 mi., 1451...
56	NY TELEPHONE NYNEX NEW YORK ...	280 GENESEE ST 280 GENE...	AST PBS - NY, ECHO, FRS, HIST MANIFEST - NY...	Higher	S / 0.276 mi., 1456 ft.
57	GLOBE MILLS JOINT VENTURE GLOBE...	721 COURT ST	AST PBS - NY, LTANKS 2 - NY, SPILLS - NY, UST...	Higher	W / 0.277 mi., 1462 ft.
58	KATZMAN, N. & CO.	115 BROADWAY	SEMS_8R_ARCHIVED SITES, SEMS_SMELTER	Lower	ENE / 0.283 mi., 1496 ft.
59	NEW YORK SUSQUEHANNA & WESTER...	300 WATER ST	AFS, AST CBS - NY, AST PBS - NY, ECHO, FA 2 ...	Lower	NE / 0.315 mi., 1665 ft.
M60	13 Elizabeth Street	13 ELIZABETH STREET	ERP - NY, HSWDS - NY	Higher	ESE / 0.316 mi., 1669 ft.
M61	MATTHEW CARTON ESTATE	183 GENESEE ST	LTANKS 2 - NY, SPILLS - NY	Higher	E / 0.321 mi., 1694 ft.
62	THE MATT BREWERY CO., INC. MATT...	811 EDWARD ST 811 EDWAR...	AST CBS - NY, AST PBS - NY, DOCKET, ECHO, ...	Higher	W / 0.333 mi., 1760 ft.
63	1100 Lincoln Ave	1100 LINCOLN AVENUE	AOC - NY, HSWDS - NY, SHWS - NY	N/R	WSW / 0.334 mi., 1763...
64	Former Globe Woolen Mills FORMER...	811-827 COURT ST	AOC - NY, BROWNFIELDS - NY, ECHO, FRS, HS...	N/R	W / 0.355 mi., 1876 ft.
M65	UTICA(C) SCHOOL ADM.BLDG UTICA...	13 ELIZABETH ST	FRS, FTTS INSP, LTANKS 2 - NY, SPILLS - NY	Higher	ESE / 0.357 mi., 1885 ft.
66	SUNOCO SERVICE STATION ARCO-U...	302 GENESEE ST	AST PBS - NY, ECHO, FRS, LTANKS 2 - NY, RCR...	Higher	SSW / 0.358 mi., 1889...
N67	SMITH PACKING CO., INC.	105-125 WASHINGTON STREET	AST PBS - NY, FRS, LTANKS 2 - NY, SPILLS - NY...	Lower	ENE / 0.366 mi., 1931 ft.
68	SPEEDWAY	148 GENESEE RD	LTANKS 2 - NY, SPILLS - NY	Higher	E / 0.366 mi., 1934 ft.
N69	WASHINGTON COURTS APARTMENTS ...	200 WHITESBORO STREET	BROWNFIELDS-ACRES, ECHO, FED BROWNFIEL...	Lower	ENE / 0.368 mi., 1946 ft.
N70	UTICA GAS & ELECTRIC CORP.	WASHINGTON ST.	COAL GAS	Lower	ENE / 0.392 mi., 2072 ft.
O71	108 SENECA ST.	108 SENECA ST.	BROWNFIELDS-ACRES, FED BROWNFIELDS, FR...	Lower	ENE / 0.406 mi., 2142 ft.
72	ONEIDA CO. OFFICE BLDG. G S X SE...	800 PARK AVE	AST PBS - NY, ECHO, FRS, HIST MANIFEST - NY...	Higher	ESE / 0.437 mi., 2308 ft.
O73	UTICA ECONOMY GAS UTICA ECONO...	109 WHITESBORO STREET	AST PBS - NY, LTANKS 2 - NY, SPILLS - NY, UST...	Lower	ENE / 0.439 mi., 2338 ft.
O74	GORDON PROPERTY	117 HOTEL STREET	LTANKS 2 - NY, SPILLS - NY	Lower	E / 0.442 mi., 2313 ft.
P75	FEMIA'S TEST & TUNE UP	230 ELIZABETH ST	AST PBS - NY, LTANKS 2 - NY, SPILLS - NY, UST...	Higher	ESE / 0.448 mi., 2366 ft.
Q76	Corner of Schyler and Oriskany Streets	CORNER OF SCHYLER AND ORI...	ERP - NY, HSWDS - NY	Higher	WNW / 0.449 mi., 236...

<u>MAP ID</u>	<u>SITE NAME</u>	<u>ADDRESS</u>	<u>DATABASE(S)</u>	<u>RELATIVE ELEVATION</u>	<u>DIRECTION / DISTANCE</u>
P77	ONEIDA COUNTY LAW LIBRARY FOR...	235-243 ELIZABETH ST	ECHO, FRs, HIST MANIFEST - NY, LTANKS 2 - N...	Higher	ESE / 0.449 mi., 2374 ft.
78	WHITE STAR TAXI 1000 Columbia Street	1000 COLUMBIA STREET	AOC - NY, AST PBS - NY, ERP - NY, HSWDS - NY...	N/R	WNW / 0.451 mi., 238...
79	FORMER GAS STATION	1103-1109 STEUBEN ST 11...	AST PBS - NY, LTANKS 2 - NY, SPILLS - NY, UST...	Higher	SSE / 0.465 mi., 2454 ft.
80	COMMERCIAL TRAVELERS MUTUAL IN...	70 GENESEE STREET 70 GE...	AST PBS - NY, LTANKS 2 - NY, SPILLS - NY, UST...	Lower	E / 0.466 mi., 2461 ft.
Q81	LINDSAY'S AUTO LINDSAY AUTO SALES	1003 ERIE STREET	LTANKS 2 - NY, SPILLS - NY	Higher	WNW / 0.467 mi., 246...
82	NM - Utica Harbor Point MGP	WASHINGTON STREET	AOC - NY, HSWDS - NY, SHWS - NY	N/R	ENE / 0.469 mi., 2474 ft.
83	UTICA OBSERVER-DISPATCH FEHER ...	221 ORISKANY STREET EAST ...	AST PBS - NY, LTANKS 2 - NY, SPILLS - NY, UST...	Lower	E / 0.469 mi., 2477 ft.
84	PALMER RESIDENCE	912 HAAK AVE	LTANKS 2 - NY, SPILLS - NY	Lower	NW / 0.472 mi., 2494 ft.
Q85	FORMER K & L AUTO	1001 ORISKANY STREET WEST...	LTANKS 2 - NY, SPILLS - NY	Higher	WNW / 0.480 mi., 253...
O86	26-28 WHITESBORO STREET HOROC...	26-28 WHITESBORO STREET	AOC - NY, BROWNFIELDS-ACRES, ERP - NY, FE...	N/R	ENE / 0.490 mi., 2587 ft.
87	MOHAWK VALLEY OIL INC.	WASHINGTON STREET WASHI...	AOC - NY, CERCLIS-HIST, COAL GAS, FRs, HSW...	N/R	ENE / 0.606 mi., 3198 ft.
88	MONARCH CHEMICAL COMPANY INC. ...	37 MEADOW STREET 37 MEA...	AOC - NY, AST CBS - NY, AST PBS - NY, CERCLI...	N/R	ENE / 0.607 mi., 3204 ft.
89	New York Emulsions Tar Products	WASHINGTON STREET	AOC - NY, HSWDS - NY, IC EC - NY, SHWS - NY	N/R	NE / 0.648 mi., 3424 ft.
90	Bossert Manufacturing Facility	1002 Oswego Street	AOC - NY	N/R	WSW / 0.769 mi., 4059...
R91	GN NETTEST LASER PRECISION DIVIS...	113 NORTH GENESEE STREET	AFS, ECHO, FRs, HIST AFS, HIST AFS 2, HSWD...	Lower	ENE / 0.881 mi., 4651 ft.
R92	Westinghouse Transformer Shop	OFF OF GENESEE STREET	HSWDS - NY, SHWS - NY	Lower	ENE / 0.902 mi., 4761 ft.
93	BOSSERT MFG. FORMER BOSSERT M...	1002 OSWEGO STREET	AST PBS - NY, BRS, CERCLIS-HIST, DEL SHWS ...	Higher	WSW / 0.908 mi., 4793...
94	Former Shell Terminal	69 WURZ AVENUE	AOC - NY, ERP - NY, HSWDS - NY	N/R	ENE / 0.912 mi., 4815 ft.
95	NIAGARA MOHAWK /HARBOR POINT	WASHINGTON ST	CERCLIS-HIST, COAL GAS, SEMS_8R_ACTIVE SITES	Lower	ENE / 0.984 mi., 5194 ft.
96	Empire Recycling/Universal Waste	NORTH GENESEE AND RAILROA...	HSWDS - NY, SHWS - NY	Lower	E / 0.986 mi., 5204 ft.
97	PRIMOSHIELD, INC.	1212 SAINT VINCENT STREET	AOC - NY, HSWDS - NY, IC EC - NY, SHWS - NY,...	N/R	SE / 0.997 mi., 5264 ft.

SUBJECT PROPERTY SEARCH RESULTS:

The subject property was not listed in any of the databases searched by Envirosite Corporation.

SEARCH RESULTS:

FEDERAL CERCLIS LIST

CERCLIS NFRAP: The CERCLIS sites with No Further Remedial Action Planned from the CERCLIS program database. The Environmental Protection Agency decommissioned the CERCLIS data in 2014. The last update was November 12, 2013. **1 SITE FOUND WITHIN .5 MILE**

EQUAL/HIGHER ELEVATION

<u>MAP ID</u>	<u>SITE NAME</u>	<u>SITE ADDRESS</u>	<u>DIRECTION/DISTANCE</u>	<u>PAGE</u>
B20	INDIUM CORP OF AMERICA /WAREHS	609 FAY ST	WNW / 0.124 mi., 653 ft.	200
	- ID: NYD980531735	Status: NFRAP-Site does not qualify for the NPL based on existing information	Date: 1990-04-01	

SEMS_8R_ARCHIVED SITES: The Archived Site Inventory displays site and location information at sites archived from SEMS. An archived site is one at which EPA has determined that assessment has been completed and no further remedial action is planned under the Superfund program at this time. **2 SITES FOUND WITHIN .5 MILE**

EQUAL/HIGHER ELEVATION

<u>MAP ID</u>	<u>SITE NAME</u>	<u>SITE ADDRESS</u>	<u>DIRECTION/DISTANCE</u>	<u>PAGE</u>
B20	INDIUM CORP OF AMERICA /WAREHS	609 FAY ST	WNW / 0.124 mi., 653 ft.	200
	- ID: 0201952	Status: NFRAP-Site does not qualify for the NPL based on existing information	Date: N/A	

LOWER ELEVATION

<u>MAP ID</u>	<u>SITE NAME</u>	<u>SITE ADDRESS</u>	<u>DIRECTION/DISTANCE</u>	<u>PAGE</u>
58	KATZMAN,N. & CO.	115 BROADWAY	ENE / 0.283 mi., 1496 ft.	517
	- ID: 0206655	Status: Removal Only Site (No Site Assessment Work Needed)	Date: N/A	

FEDERAL RCRA GENERATORS LIST

RCRA_LQG: Resource Conservation and Recovery Act listing of licensed large quantity generators **1 SITE FOUND WITHIN .25 MILE**

EQUAL/HIGHER ELEVATION

<u>MAP ID</u>	<u>SITE NAME</u>	<u>SITE ADDRESS</u>	<u>DIRECTION/DISTANCE</u>	<u>PAGE</u>
31	WILLOW COMMONS	414 AIKEN ST	SSW / 0.194 mi., 1023 ft.	303
	- ID: NYR000145920	Status: No Violation/Inspections	Date: N/A	

RCRA_NONGEN: Resource Conservation and Recovery Act listing of licensed non-generators **16 SITES FOUND WITHIN .25 MILE**

EQUAL/HIGHER ELEVATION

<u>MAP ID</u>	<u>SITE NAME</u>	<u>SITE ADDRESS</u>	<u>DIRECTION/DISTANCE</u>	<u>PAGE</u>
C5	UTICA CITY HALL UTICA CITY OF - POLICE STATION UTICA (C) CITY HALL	MVWA 1 KENNEDY PLAZA 1 KENNEDY PLAZA 1 KENNEDY PLZ	SE / 0.062 mi., 329 ft.	75
	- ID: NYR000042002	Status: No Violation/Inspections	Date: N/A	

FEDERAL RCRA GENERATORS LIST (cont.)RCRA_NONGEN: Resource Conservation and Recovery Act listing of licensed non-generators **16 SITES FOUND WITHIN .25 MILE****EQUAL/HIGHER ELEVATION (cont.)**

<u>MAP ID</u>	<u>SITE NAME</u>	<u>SITE ADDRESS</u>	<u>DIRECTION/DISTANCE</u>	<u>PAGE</u>
B14	NYSDOT BIN 1002282 & 1002281	RTE 5 8 & 12 OVER ORISKANY ST	WNW / 0.096 mi., 507 ft.	148
	- ID: NYD986905420	Status: No Violation/Inspections	Date: N/A	
F23	NICE N EASY GROCERY NICE & EASY #8 NICE N EASY SHOPPE #8	501 COURT ST	WSW / 0.130 mi., 685 ft.	215
	- ID: NYD987033537	Status: No Violation/Inspections	Date: N/A	
L48	STANLEY PERFORMING ARTS CENTER	259 GENESEE ST	SSE / 0.236 mi., 1247 ft.	419
	- ID: NYR000046532	Status: No Violation/Inspections	Date: N/A	
L51	FLEET BANK BANK OF AMERICA FLEET BANK/TRAMMELL CROW CO	268 GENESEE ST	SSE / 0.239 mi., 1264 ft.	441
	- ID: NYR000034629	Status: No Violation/Inspections	Date: N/A	
52	TS AUTOBODY REPAIR & TOWING T'S AUTO BODY REPAIR	630 VARICK ST	WNW / 0.245 mi., 1294 ft.	451
	- ID: NYD982718181	Status: No Violation/Inspections	Date: N/A	

LOWER ELEVATION

<u>MAP ID</u>	<u>SITE NAME</u>	<u>SITE ADDRESS</u>	<u>DIRECTION/DISTANCE</u>	<u>PAGE</u>
D7	UTICA PRINTING & MAILING KEYBANK OF NEW YORK	422 LAFAYETTE ST	NE / 0.066 mi., 351 ft.	103
	- ID: NYD986965309	Status: No Violation/Inspections	Date: N/A	
E9	NIAGARA MOHAWK A NATIONAL GRID CO THE SALVATION ARMY	400 LAFAYETTE ST	ENE / 0.072 mi., 383 ft.	120
	- ID: NYP000970889	Status: No Violation/Inspections	Date: N/A	
D10	MATHER EVANS & DIEHLCO INC MATHER EVANS & DIEHL INC	509 LAFAYETTE ST 509-511 LA FAYETTE ST	NNW / 0.081 mi., 427 ft.	127
	- ID: NYD013325543	Status: Generators - General	Date: Violation 1990-08-13 - Achieved Compliance 1990-08-13	
E13	FISHER AUTO PARTS, INC. - UTICA FISHER AUTO PARTS	327 LAFAYETTE ST	ENE / 0.096 mi., 507 ft.	142
	- ID: NYD986974103	Status: No Violation/Inspections	Date: N/A	
E17	MIGUELS BODY SHOP	320 LAFAYETTE ST REAR 320 LAFAYETTE STREET (REAR)	E / 0.121 mi., 640 ft.	177
	- ID: NYD986907020	Status: No Violation/Inspections	Date: N/A	
G25	BEACON BODY SHOP	535 ORISKANY ST W 535 ORISKANY STREET	NE / 0.134 mi., 707 ft.	260
	- ID: NYD986959195	Status: No Violation/Inspections	Date: N/A	

FEDERAL RCRA GENERATORS LIST (cont.)

RCRA_NONGEN: Resource Conservation and Recovery Act listing of licensed non-generators **16 SITES FOUND WITHIN .25 MILE**

LOWER ELEVATION (cont.)

<u>MAP ID</u>	<u>SITE NAME</u>	<u>SITE ADDRESS</u>	<u>DIRECTION/DISTANCE</u>	<u>PAGE</u>
K40	GOLDBAS APARTMENTS MUNICIPAL HOUSING GOLDBAS APARTMENTS	442 WHITESBORO ST	NE / 0.221 mi., 1169 ft.	372
	- ID: NYD982794703	Status: No Violation/Inspections	Date: N/A	
J43	TARTAN WAREHOUSE FORMER	300 ORISKANY ST WEST	ENE / 0.225 mi., 1190 ft.	391
	- ID: NYR000233833	Status: No Violation/Inspections	Date: N/A	
49	WHITESBORO FRAME & BODY SERVICE SPELLMAN RESIDENCE	623 WHITESBORO ST 635 WHITESBORO ST	NW / 0.238 mi., 1257 ft.	422
	- ID: NYD095582052	Status: No Violation/Inspections	Date: N/A	
J53	OBSERVER DISPATCH -UTICA THE OBSERVER DISPATCH OBSERVER DISPATCH	221 ORISKANY PLZ 221 ORISKANY PLAZA	E / 0.247 mi., 1306 ft.	455
	- ID: NY0000038687	Status: No Violation/Inspections	Date: N/A	

RCRA_SQG: Resource Conservation and Recovery Act listing of licensed small quantity generators **2 SITES FOUND WITHIN .25 MILE**

EQUAL/HIGHER ELEVATION

<u>MAP ID</u>	<u>SITE NAME</u>	<u>SITE ADDRESS</u>	<u>DIRECTION/DISTANCE</u>	<u>PAGE</u>
B4	BRODOCK PRESS INC	714 STATE ST 714 STATE STREET	W / 0.047 mi., 249 ft.	64
	- ID: NYD002242543	Status: Generators - General	Date: Violation 2004-07-09 - Achieved Compliance 2004-08-02	
	- ID: NYD002242543	Status: Generators - General	Date: Violation 2001-09-13 - Achieved Compliance 2001-09-24	
	- ID: NYD002242543	Status: Generators - General	Date: Violation 2000-07-21 - Achieved Compliance 2000-09-05	
	- ID: NYD002242543	Status: Generators - Manifest	Date: Violation 2000-07-21 - Achieved Compliance 2000-09-05	
	- ID: NYD002242543	Status: LDR - General	Date: Violation 2000-07-21 - Achieved Compliance 2000-09-05	
	<i>There are an additional 2 status records, see site details.</i>			
L42	KEMPF BUILDING	248-250 GENESEE ST 248- 250 GENESEE ST	SE / 0.224 mi., 1185 ft.	384
	- ID: NYR000235663	Status: No Violation/Inspections	Date: N/A	
	- ID: NYR000242909	Status: No Violation/Inspections	Date: N/A	

RCRA_VSQG: Resource Conservation and Recovery Act listing of licensed very small quantity generators. **5 SITES FOUND WITHIN .25 MILE**

EQUAL/HIGHER ELEVATION

<u>MAP ID</u>	<u>SITE NAME</u>	<u>SITE ADDRESS</u>	<u>DIRECTION/DISTANCE</u>	<u>PAGE</u>
15	MOHAWK VALLEY HEALTH SYSTEM REPLACEMENT HOSPITAL	335 COLUMBIA ST	ESE / 0.102 mi., 538 ft.	152
	- ID: NYD982272817	Status: No Violation/Inspections	Date: N/A	

FEDERAL RCRA GENERATORS LIST (cont.)

RCRA_VSQG: Resource Conservation and Recovery Act listing of licensed very small quantity generators. **5 SITES FOUND WITHIN .25 MILE**

LOWER ELEVATION

<u>MAP ID</u>	<u>SITE NAME</u>	<u>SITE ADDRESS</u>	<u>DIRECTION/DISTANCE</u>	<u>PAGE</u>
D8	U.A.P. ENGINE REBUILDERS INC.	446 LAFAYETTE ST	N / 0.069 mi., 366 ft.	108
	- ID: NY0000975334	Status: No Violation/Inspections	Date: N/A	
D16	BEACON BODY B & G DIVERSIFIED, INC. CITY OF UTICA	401 STATE ST 401 STATE STREET	N / 0.112 mi., 594 ft.	157
	- ID: NYR000128991	Status: No Violation/Inspections	Date: N/A	
E21	METZLER PRINTING	317 LAFAYETTE ST	E / 0.124 mi., 653 ft.	203
	- ID: NYR000016311	Status: Generators - General	Date: Violation 2003-10-20 - Achieved Compliance 2003-11-04	
J36	ROCK'S TIRE UTICA POLICE DEPARTMENT	417 ORISKANY ST 417 ORISKANY BLVD WEST	ENE / 0.209 mi., 1104 ft.	333
	- ID: NYR000142216	Status: No Violation/Inspections	Date: N/A	

STATE AND TRIBAL REGISTERED STORAGE TANK LISTS

AST PBS - NY: Aboveground Storage Tanks in Petroleum Bulk Storage Database **21 SITES FOUND WITHIN .25 MILE**

EQUAL/HIGHER ELEVATION

<u>MAP ID</u>	<u>SITE NAME</u>	<u>SITE ADDRESS</u>	<u>DIRECTION/DISTANCE</u>	<u>PAGE</u>
B3	EMPIRE BATH & KITCHEN, INC. EMPIRE BATH+KITCHEN NATIONAL GRID - ON ROADWAY	600 STATE STREET	WNW / 0.044 mi., 231 ft.	56
	- ID: Site ID 43133	Status: Unregulated/Closed	Date: N/A	
	- ID: N/R	Status: N/R	Date: N/R	
C5	UTICA CITY HALL UTICA CITY OF - POLICE STATION UTICA (C) CITY HALL	MVWA 1 KENNEDY PLAZA 1 KENNEDY PLAZA 1 KENNEDY PLZ	SE / 0.062 mi., 329 ft.	75
	- ID: Site ID 42172	Status: Unregulated/Closed	Date: N/A	
	- ID: N/R	Status: N/R	Date: N/R	
B11	NYS DOT	ROUTE 5	WNW / 0.091 mi., 480 ft.	135
	- ID: Site ID 41853	Status: Unregulated/Closed	Date: N/A	
	- ID: N/R	Status: N/R	Date: N/R	
F18	STEWARTS STEWARTS SHOP FORMER GAS STATION	425 COURT ST	SW / 0.123 mi., 648 ft.	182
	- ID: Site ID 502831	Status: Active	Date: N/A	
	- ID: N/R	Status: N/R	Date: N/R	
B22	UNKNOWN PROPERTY MERCURIO'S AUTOMOTIVE SERVICE, INC.	707 FAY ST	W / 0.130 mi., 684 ft.	212
	- ID: Site ID 43829	Status: Unregulated/Closed	Date: N/A	
	- ID: N/R	Status: N/R	Date: N/R	
F23	NICE N EASY GROCERY NICE & EASY #8 NICE N EASY SHOPPE #8	501 COURT ST	WSW / 0.130 mi., 685 ft.	215
	- ID: Site ID 41492	Status: Unregulated/Closed	Date: N/A	

STATE AND TRIBAL REGISTERED STORAGE TANK LISTS (cont.)

AST PBS - NY: Aboveground Storage Tanks in Petroleum Bulk Storage Database **21 SITES FOUND WITHIN .25 MILE**

EQUAL/HIGHER ELEVATION (cont.)

<u>MAP ID</u>	<u>SITE NAME</u>	<u>SITE ADDRESS</u>	<u>DIRECTION/DISTANCE</u>	<u>PAGE</u>
	- ID: N/R	Status: N/R	Date: N/R	
33	DINO'S VACANT LOT	601 COURT STREET	WSW / 0.204 mi., 1080 ft.	311
	- ID: Site ID 42109	Status: Unregulated/Closed	Date: N/A	
	- ID: N/R	Status: N/R	Date: N/R	
L41	FORT SCHUYLER CLUB	254 GENESEE ST	SE / 0.224 mi., 1181 ft.	377
	- ID: Site ID 42623	Status: Unregulated/Closed	Date: N/A	
	- ID: N/R	Status: N/R	Date: N/R	
L45	DIME SAVINGS BANK OF NY DIME SAVINGS BANK OF NEW YORK	262 GENESEE ST	SSE / 0.228 mi., 1205 ft.	401
	- ID: Site ID 42984	Status: Unregulated/Closed	Date: N/A	
	- ID: N/R	Status: N/R	Date: N/R	
46	MAYRO BUILDING	239 GENESEE STREET	SE / 0.234 mi., 1234 ft.	408
	- ID: Site ID 43242	Status: Unregulated/Closed	Date: N/A	
	- ID: N/R	Status: N/R	Date: N/R	
L51	FLEET BANK BANK OF AMERICA FLEET BANK/TRAMMELL CROW CO	268 GENESEE ST	SSE / 0.239 mi., 1264 ft.	441
	- ID: Site ID 41781	Status: Unregulated/Closed	Date: N/A	
	- ID: N/R	Status: N/R	Date: N/R	

LOWER ELEVATION

<u>MAP ID</u>	<u>SITE NAME</u>	<u>SITE ADDRESS</u>	<u>DIRECTION/DISTANCE</u>	<u>PAGE</u>
A2	THE SALVATION ARMY VICTORY MARKETS INC	400 COLUMBIA ST	E / 0.042 mi., 224 ft.	40
	- ID: Site ID 43811	Status: Unregulated/Closed	Date: N/A	
	- ID: N/R	Status: N/R	Date: N/R	
E9	NIAGARA MOHAWK A NATIONAL GRID CO THE SALVATION ARMY	400 LAFAYETTE ST	ENE / 0.072 mi., 383 ft.	120
	- ID: Site ID 41989	Status: Unregulated/Closed	Date: N/A	
	- ID: N/R	Status: N/R	Date: N/R	
D16	BEACON BODY B & G DIVERSIFIED, INC. CITY OF UTICA	401 STATE ST 401 STATE STREET	N / 0.112 mi., 594 ft.	157
	- ID: Site ID 43060	Status: Unregulated/Closed	Date: N/A	
	- ID: N/R	Status: N/R	Date: N/R	
G24	PARK OUTDOOR ADVERTISING	543 ORISKANY ST WEST 543 ORISKANY STREET	NE / 0.133 mi., 705 ft.	253
	- ID: Site ID 43707	Status: Unregulated/Closed	Date: N/A	
	- ID: N/R	Status: N/R	Date: N/R	
G26	HESS STATION #32207	525 ORISKANY STREET	NE / 0.134 mi., 710 ft.	267
	- ID: Site ID 41933	Status: Unregulated/Closed	Date: N/A	
	- ID: N/R	Status: N/R	Date: N/R	
H29	H.J. BRANDELES CORPORATION	300 LAFAYETTE STREET P.O. BOX 529	E / 0.178 mi., 938 ft.	294
	- ID: Site ID 43194	Status: Unregulated/Closed	Date: N/A	

STATE AND TRIBAL REGISTERED STORAGE TANK LISTS (cont.)

AST PBS - NY: Aboveground Storage Tanks in Petroleum Bulk Storage Database **21 SITES FOUND WITHIN .25 MILE**

LOWER ELEVATION (cont.)

<u>MAP ID</u>	<u>SITE NAME</u>	<u>SITE ADDRESS</u>	<u>DIRECTION/DISTANCE</u>	<u>PAGE</u>
	- ID: N/R	Status: N/R	Date: N/R	
J36	ROCK'S TIRE UTICA POLICE DEPARTMENT	417 ORISKANY ST 417 ORISKANY BLVD WEST	ENE / 0.209 mi., 1104 ft.	333
	- ID: Site ID 43084	Status: Unregulated/Closed	Date: N/A	
	- ID: N/R	Status: N/R	Date: N/R	
37	INSIGHT HOUSE	500 POTTER AVENUE	N / 0.214 mi., 1130 ft.	345
	- ID: Site ID 42517	Status: Unregulated/Closed	Date: N/A	
	- ID: N/R	Status: N/R	Date: N/R	
J39	UTICA PUBLIC SAFETY CAMPUS UTICA POLICE STATION	413 ORISKANY ST WEST 413 ORISKANY STREET WEST	ENE / 0.221 mi., 1169 ft.	359
	- ID: Site ID 42171	Status: Unregulated/Closed	Date: N/A	
	- ID: N/R	Status: N/R	Date: N/R	
J50	EGGERS, CARYL & CORRIGAN, INC.	227 ORISKANY STREET WEST	E / 0.239 mi., 1262 ft.	432
	- ID: Site ID 41809	Status: Unregulated/Closed	Date: N/A	
	- ID: N/R	Status: N/R	Date: N/R	

UST PBS - NY: Underground Storage Tanks in Petroleum Bulk Storage Database **20 SITES FOUND WITHIN .25 MILE**

EQUAL/HIGHER ELEVATION

<u>MAP ID</u>	<u>SITE NAME</u>	<u>SITE ADDRESS</u>	<u>DIRECTION/DISTANCE</u>	<u>PAGE</u>
B3	EMPIRE BATH & KITCHEN, INC. EMPIRE BATH+KITCHEN NATIONAL GRID - ON ROADWAY	600 STATE STREET	WNW / 0.044 mi., 231 ft.	56
	- ID: Site ID 43133	Status: Unregulated/Closed	Date: N/A	
	- ID: Tank ID 121139	Status: Closed - Removed	Date: Close Date 1998-09-01	
	- ID: Tank ID 121140	Status: Closed - Removed	Date: Close Date 1998-09-01	
C5	UTICA CITY HALL UTICA CITY OF - POLICE STATION UTICA (C) CITY HALL	MVWA 1 KENNEDY PLAZA 1 KENNEDY PLAZA 1 KENNEDY PLZ	SE / 0.062 mi., 329 ft.	75
	- ID: Site ID 42172	Status: Unregulated/Closed	Date: N/A	
	- ID: Tank ID 116793	Status: Closed Prior to 03/1991	Date: Close Date N/R	
B11	NYS DOT	ROUTE 5	WNW / 0.091 mi., 480 ft.	135
	- ID: Site ID 41853	Status: Unregulated/Closed	Date: N/A	
	- ID: Tank ID 115628	Status: Closed - Removed	Date: Close Date 1993-05-01	
	- ID: Tank ID 115629	Status: Closed - Removed	Date: Close Date 1993-05-01	
F18	STEWARTS STEWARTS SHOP FORMER GAS STATION	425 COURT ST	SW / 0.123 mi., 648 ft.	182
	- ID: Site ID 502831	Status: Active	Date: N/A	
	- ID: Tank ID 253876	Status: In Service	Date: Close Date N/R	
	- ID: Tank ID 253877	Status: In Service	Date: Close Date N/R	
F23	NICE N EASY GROCERY NICE & EASY #8 NICE N EASY SHOPPE #8	501 COURT ST	WSW / 0.130 mi., 685 ft.	215
	- ID: Site ID 41492	Status: Unregulated/Closed	Date: N/A	
	- ID: Tank ID 114454	Status: Closed - Removed	Date: Close Date 1998-04-01	
	- ID: Tank ID 114455	Status: Closed - Removed	Date: Close Date 1998-04-01	
	- ID: Tank ID 114456	Status: Closed - Removed	Date: Close Date 1998-04-01	

STATE AND TRIBAL REGISTERED STORAGE TANK LISTS (cont.)

UST PBS - NY: Underground Storage Tanks in Petroleum Bulk Storage Database **20 SITES FOUND WITHIN .25 MILE**

EQUAL/HIGHER ELEVATION (cont.)

<u>MAP ID</u>	<u>SITE NAME</u>	<u>SITE ADDRESS</u>	<u>DIRECTION/DISTANCE</u>	<u>PAGE</u>
	- ID: Tank ID 114457 <i>There are an additional 5 status records, see site details.</i>	Status: Closed - Removed	Date: Close Date 1998-04-01	
33	DINO'S VACANT LOT	601 COURT STREET	WSW / 0.204 mi., 1080 ft.	311
	- ID: Site ID 42109 - ID: Tank ID 119002 - ID: Tank ID 119003 - ID: Tank ID 119004 - ID: Tank ID 119005 <i>There is an additional 1 status record, see site details.</i>	Status: Unregulated/Closed Status: Closed Prior to 03/1991 Status: Closed Prior to 03/1991 Status: Closed Prior to 03/1991 Status: Closed Prior to 03/1991	Date: N/A Date: Close Date N/R Date: Close Date N/R Date: Close Date N/R Date: Close Date N/R	
L41	FORT SCHUYLER CLUB	254 GENESEE ST	SE / 0.224 mi., 1181 ft.	377
	- ID: Site ID 42623 - ID: Tank ID 119224	Status: Unregulated/Closed Status: Closed Prior to 03/1991	Date: N/A Date: Close Date N/R	
L45	DIME SAVINGS BANK OF NY DIME SAVINGS BANK OF NEW YORK	262 GENESEE ST	SSE / 0.228 mi., 1205 ft.	401
	- ID: Site ID 42984 - ID: Tank ID 120246	Status: Unregulated/Closed Status: Closed - Removed	Date: N/A Date: Close Date 1992-07-01	
46	MAYRO BUILDING	239 GENESEE STREET	SE / 0.234 mi., 1234 ft.	408
	- ID: Site ID 43242 - ID: Tank ID 121768	Status: Unregulated/Closed Status: Closed - Removed	Date: N/A Date: Close Date 1995-07-01	
L51	FLEET BANK BANK OF AMERICA FLEET BANK/TRAMMELL CROW CO	268 GENESEE ST	SSE / 0.239 mi., 1264 ft.	441
	- ID: Site ID 41781 - ID: Tank ID 115359 - ID: Tank ID 115360	Status: Unregulated/Closed Status: Closed - Removed Status: Closed - Removed	Date: N/A Date: Close Date 1990-06-01 Date: Close Date 2015-05-02	

LOWER ELEVATION

<u>MAP ID</u>	<u>SITE NAME</u>	<u>SITE ADDRESS</u>	<u>DIRECTION/DISTANCE</u>	<u>PAGE</u>
A2	THE SALVATION ARMY VICTORY MARKETS INC	400 COLUMBIA ST	E / 0.042 mi., 224 ft.	40
	- ID: Site ID 43811 - ID: Tank ID 125553 - ID: Tank ID 125554 - ID: Tank ID 125555 - ID: Tank ID 125556 <i>There are an additional 4 status records, see site details.</i>	Status: Unregulated/Closed Status: Closed - Removed Status: Closed - Removed Status: Closed - Removed Status: Closed - Removed	Date: N/A Date: Close Date 2003-07-31 Date: Close Date 2003-07-31 Date: Close Date 2003-10-14 Date: Close Date 2003-10-14	
E9	NIAGARA MOHAWK A NATIONAL GRID CO THE SALVATION ARMY	400 LAFAYETTE ST	ENE / 0.072 mi., 383 ft.	120
	- ID: Site ID 41989 - ID: Tank ID 118953	Status: Unregulated/Closed Status: Closed Prior to 03/1991	Date: N/A Date: Close Date N/R	
D16	BEACON BODY B & G DIVERSIFIED, INC. CITY OF UTICA	401 STATE ST 401 STATE STREET	N / 0.112 mi., 594 ft.	157
	- ID: Site ID 43060 - ID: Tank ID 120761 - ID: Tank ID 120762 - ID: Tank ID 120763 - ID: Tank ID 120764	Status: Unregulated/Closed Status: Closed - Removed Status: Closed - Removed Status: Closed - Removed Status: Closed - Removed	Date: N/A Date: Close Date 1993-06-01 Date: Close Date 1993-06-01 Date: Close Date 1993-06-01 Date: Close Date 1993-06-01	

STATE AND TRIBAL REGISTERED STORAGE TANK LISTS (cont.)

UST PBS - NY: Underground Storage Tanks in Petroleum Bulk Storage Database **20 SITES FOUND WITHIN .25 MILE**

LOWER ELEVATION (cont.)

<u>MAP ID</u>	<u>SITE NAME</u>	<u>SITE ADDRESS</u>	<u>DIRECTION/DISTANCE</u>	<u>PAGE</u>
	<i>There are an additional 2 status records, see site details.</i>			
G24	PARK OUTDOOR ADVERTISING	543 ORISKANY ST WEST 543 ORISKANY STREET	NE / 0.133 mi., 705 ft.	253
	- ID: Site ID 43707	Status: Unregulated/Closed	Date: N/A	
	- ID: Tank ID 124946	Status: Closed - Removed	Date: Close Date 2000-12-28	
G26	HESS STATION #32207	525 ORISKANY STREET	NE / 0.134 mi., 710 ft.	267
	- ID: Site ID 41933	Status: Unregulated/Closed	Date: N/A	
	- ID: Tank ID 115836	Status: Closed - Removed	Date: Close Date 2000-06-22	
	- ID: Tank ID 115837	Status: Closed - Removed	Date: Close Date 2000-06-22	
	- ID: Tank ID 115838	Status: Closed - Removed	Date: Close Date 2000-06-22	
	- ID: Tank ID 115839	Status: Closed - Removed	Date: Close Date 2000-06-22	
H29	H.J. BRANDELES CORPORATION	300 LAFAYETTE STREET P.O. BOX 529	E / 0.178 mi., 938 ft.	294
	- ID: Site ID 43194	Status: Unregulated/Closed	Date: N/A	
	- ID: Tank ID 121479	Status: Closed - Removed	Date: Close Date 1994-12-01	
J36	ROCK'S TIRE UTICA POLICE DEPARTMENT	417 ORISKANY ST 417 ORISKANY BLVD WEST	ENE / 0.209 mi., 1104 ft.	333
	- ID: Site ID 43084	Status: Unregulated/Closed	Date: N/A	
	- ID: Tank ID 120931	Status: Closed - In Place	Date: Close Date 1993-07-01	
	- ID: Tank ID 120932	Status: Closed - In Place	Date: Close Date 1993-07-01	
	- ID: Tank ID 120933	Status: Closed - Removed	Date: Close Date 1993-07-01	
37	INSIGHT HOUSE	500 POTTER AVENUE	N / 0.214 mi., 1130 ft.	345
	- ID: Site ID 42517	Status: Unregulated/Closed	Date: N/A	
	- ID: Tank ID 117801	Status: Closed - Removed	Date: Close Date 1993-08-01	
J39	UTICA PUBLIC SAFETY CAMPUS UTICA POLICE STATION	413 ORISKANY ST WEST 413 ORISKANY STREET WEST	ENE / 0.221 mi., 1169 ft.	359
	- ID: Site ID 42171	Status: Unregulated/Closed	Date: N/A	
	- ID: Tank ID 116794	Status: Closed - Removed	Date: Close Date 1997-03-01	
	- ID: Tank ID 122417	Status: Closed - Removed	Date: Close Date 1995-11-01	
J50	EGGERS, CARYL & CORRIGAN, INC.	227 ORISKANY STREET WEST	E / 0.239 mi., 1262 ft.	432
	- ID: Site ID 41809	Status: Unregulated/Closed	Date: N/A	
	- ID: Tank ID 115392	Status: Closed - Removed	Date: Close Date 1994-09-01	
	- ID: Tank ID 115393	Status: Closed - Removed	Date: Close Date 1994-09-01	

STATE AND TRIBAL BROWNFIELD SITES

TRIBAL BROWNFIELDS: Tribal brownfield remediation site listing **4 SITES FOUND WITHIN .5 MILE**

EQUAL/HIGHER ELEVATION

<u>MAP ID</u>	<u>SITE NAME</u>	<u>SITE ADDRESS</u>	<u>DIRECTION/DISTANCE</u>	<u>PAGE</u>
28	LENA GOLDBAS PROPERTY	WHITESBORO STREET	NW / 0.170 mi., 898 ft.	285
	- ID: 21323	Status: N/A	Date: Cleanup Completion Date N/R	

STATE AND TRIBAL BROWNFIELD SITES (cont.)

TRIBAL BROWNFIELDS: Tribal brownfield remediation site listing **4 SITES FOUND WITHIN .5 MILE**

LOWER ELEVATION

<u>MAP ID</u>	<u>SITE NAME</u>	<u>SITE ADDRESS</u>	<u>DIRECTION/DISTANCE</u>	<u>PAGE</u>
K38	COSMO CENTER - ID: 21322	456-468 WHITESBORO STREET Status: N/A	NE / 0.218 mi., 1153 ft. Date: Cleanup Completion Date N/R	350
N69	WASHINGTON COURTS APARTMENTS MUNICIPAL HOUSING AUTH- WASHINGTON COURTS - ID: 21321	200 WHITESBORO STREET Status: N/A	ENE / 0.368 mi., 1946 ft. Date: Cleanup Completion Date N/R	648
O71	108 SENECA ST. - ID: 55781	108 SENECA ST. Status: N/A	ENE / 0.406 mi., 2142 ft. Date: Cleanup Completion Date N/R	662

BROWNFIELDS - NY: Locations determined to be Brownfield Sites **1 SITE FOUND WITHIN .5 MILE**

EQUAL/HIGHER ELEVATION

<u>MAP ID</u>	<u>SITE NAME</u>	<u>SITE ADDRESS</u>	<u>DIRECTION/DISTANCE</u>	<u>PAGE</u>
64	Former Globe Woolen Mills FORMER GLOBE WOOLEN MILLS BCP SITE C633084 - ID: C633084	811-827 COURT ST Status: Completed	W / 0.355 mi., 1876 ft. Date: Completion Date 12/23/2020	597

STATE- AND TRIBAL - EQUIVALENT CERCLIS

DEL SHWS - NY: Inactive Sites: Superfund (Class C) **1 SITE FOUND WITHIN 1 MILE**

EQUAL/HIGHER ELEVATION

<u>MAP ID</u>	<u>SITE NAME</u>	<u>SITE ADDRESS</u>	<u>DIRECTION/DISTANCE</u>	<u>PAGE</u>
93	BOSSERT MFG. FORMER BOSSERT MFGSITE #6-33-029 Bossert Manufacturing Facility - ID: 633029	1002 OSWEGO STREET Status: Completed	WSW / 0.908 mi., 4793 ft. Date: Completion Date N/R	921

HSWDS - NY: All suspected/known hazardous substance waste disposal sites **8 SITES FOUND WITHIN .5 MILE**

EQUAL/HIGHER ELEVATION

<u>MAP ID</u>	<u>SITE NAME</u>	<u>SITE ADDRESS</u>	<u>DIRECTION/DISTANCE</u>	<u>PAGE</u>
I30	Potter Street Site - ID: E633070	470 WHITESBORO STREET Status: Completed	NE / 0.189 mi., 998 ft. Date: Completion Date 08/16/2012	298
M60	13 Elizabeth Street - ID: B00064	13 ELIZABETH STREET Status: No Further Action at this Time	ESE / 0.316 mi., 1669 ft. Date: Completion Date N/R	543

STATE- AND TRIBAL - EQUIVALENT CERCLIS (cont.)HSWDS - NY: All suspected/known hazardous substance waste disposal sites **8 SITES FOUND WITHIN .5 MILE****EQUAL/HIGHER ELEVATION (cont.)**

<u>MAP ID</u>	<u>SITE NAME</u>	<u>SITE ADDRESS</u>	<u>DIRECTION/DISTANCE</u>	<u>PAGE</u>
63	1100 Lincoln Ave - ID: 633085	1100 LINCOLN AVENUE Status: The disposal of hazardous waste has been confirmed and the presence of such hazardous waste or its components or breakdown products represents a significant threat to public health or the environment: or hazardous waste disposal has not been confirmed, but the site has been listed on the Federal National Priorities List (NPL).	WSW / 0.334 mi., 1763 ft. Date: Completion Date N/R	592
64	Former Globe Woolen Mills FORMER GLOBE WOOLEN MILLS BCP SITE C633084 - ID: C633084	811-827 COURT ST Status: Completed	W / 0.355 mi., 1876 ft. Date: Completion Date 12/23/2020	597
Q76	Corner of Schyler and Oriskany Streets - ID: B00065	CORNER OF SCHYLER AND ORISKANY STREETS Status: No Further Action at this Time	WNW / 0.449 mi., 2369 ft. Date: Completion Date N/R	732
78	WHITE STAR TAXI 1000 Columbia Street - ID: B00061	1000 COLUMBIA STREET Status: Completed	WNW / 0.451 mi., 2384 ft. Date: Completion Date 06/15/2009	743
82	NM - Utica Harbor Point MGP - ID: 633021	WASHINGTON STREET Status: The disposal of hazardous waste has been confirmed and the presence of such hazardous waste or its components or breakdown products represents a significant threat to public health or the environment: or hazardous waste disposal has not been confirmed, but the site has been listed on the Federal National Priorities List (NPL).	ENE / 0.469 mi., 2474 ft. Date: Completion Date N/R	785
O86	26-28 WHITESBORO STREET HOROCKS IBBOTSON - ID: B00063	26-28 WHITESBORO STREET Status: Completed	ENE / 0.490 mi., 2587 ft. Date: Completion Date 03/04/2019	812

STATE- AND TRIBAL - EQUIVALENT CERCLIS (cont.)

SHWS - NY: The State Superfund program: Inactive Hazardous Waste Disposal Sites in New York State **9 SITES FOUND WITHIN 1 MILE**

EQUAL/HIGHER ELEVATION

<u>MAP ID</u>	<u>SITE NAME</u>	<u>SITE ADDRESS</u>	<u>DIRECTION/DISTANCE</u>	<u>PAGE</u>
63	1100 Lincoln Ave - ID: 633085	1100 LINCOLN AVENUE Status: The disposal of hazardous waste has been confirmed and the presence of such hazardous waste or its components or breakdown products represents a significant threat to public health or the environment: or hazardous waste disposal has not been confirmed, but the site has been listed on the Federal National Priorities List (NPL).	WSW / 0.334 mi., 1763 ft. Date: Completion Date N/R	592
82	NM - Utica Harbor Point MGP - ID: 633021	WASHINGTON STREET Status: The disposal of hazardous waste has been confirmed and the presence of such hazardous waste or its components or breakdown products represents a significant threat to public health or the environment: or hazardous waste disposal has not been confirmed, but the site has been listed on the Federal National Priorities List (NPL).	ENE / 0.469 mi., 2474 ft. Date: Completion Date N/R	785
87	MOHAWK VALLEY OIL INC. - ID: 633032	WASHINGTON STREET WASHINGTON STREET WASHINGTON STREET Status: The disposal of hazardous waste has been confirmed and the presence of such hazardous waste or its components or breakdown products represents a significant threat to public health or the environment: or hazardous waste disposal has not been confirmed, but the site has been listed on the Federal National Priorities List (NPL).	ENE / 0.606 mi., 3198 ft. Date: Completion Date N/R	824

STATE- AND TRIBAL - EQUIVALENT CERCLIS (cont.)

SHWS - NY: The State Superfund program: Inactive Hazardous Waste Disposal Sites in New York State **9 SITES FOUND WITHIN 1 MILE**

EQUAL/HIGHER ELEVATION (cont.)

<u>MAP ID</u>	<u>SITE NAME</u>	<u>SITE ADDRESS</u>	<u>DIRECTION/DISTANCE</u>	<u>PAGE</u>
88	MONARCH CHEMICAL COMPANY INC. FORMER MONARCH CHEMICALS MONARCH CHEMICALS INC - ID: 633030	37 MEADOW STREET 37 MEADOW STREET PO BOX 176 Status: The disposal of hazardous waste has been confirmed and the presence of such hazardous waste or its components or breakdown products represents a significant threat to public health or the environment: or hazardous waste disposal has not been confirmed, but the site has been listed on the Federal National Priorities List (NPL).	ENE / 0.607 mi., 3204 ft.	837
89	New York Emulsions Tar Products - ID: 633031	WASHINGTON STREET Status: A site that has been properly closed but that requires continued site management consisting of operation, maintenance and/or monitoring. Class 4 is appropriate for a site where remedial construction actions have been completed for all operable units, but the site has not necessarily been brought into compliance with standards, criteria, or guidance (e.g., a groundwater extraction and treatment system has been installed and is operating properly but groundwater standards have not been achieved yet). The Record of Decision should define the remedial action objectives that need to be achieved during site management. If a Certificate of Completion (CoC) is to be issued for a site, the CoC is issued concurrently with the reclassification.	NE / 0.648 mi., 3424 ft.	901

STATE- AND TRIBAL - EQUIVALENT CERCLIS (cont.)

SHWS - NY: The State Superfund program: Inactive Hazardous Waste Disposal Sites in New York State **9 SITES FOUND WITHIN 1 MILE**

EQUAL/HIGHER ELEVATION (cont.)

<u>MAP ID</u>	<u>SITE NAME</u>	<u>SITE ADDRESS</u>	<u>DIRECTION/DISTANCE</u>	<u>PAGE</u>
97	PRIMOSHIELD, INC. - ID: 633027	1212 SAINT VINCENT STREET Status: A site that has been properly closed but that requires continued site management consisting of operation, maintenance and/or monitoring. Class 4 is appropriate for a site where remedial construction actions have been completed for all operable units, but the site has not necessarily been brought into compliance with standards, criteria, or guidance (e.g., a groundwater extraction and treatment system has been installed and is operating properly but groundwater standards have not been achieved yet). The Record of Decision should define the remedial action objectives that need to be achieved during site management. If a Certificate of Completion (CoC) is to be issued for a site, the CoC is issued concurrently with the reclassification.	SE / 0.997 mi., 5264 ft. Date: Completion Date N/R	966

LOWER ELEVATION

<u>MAP ID</u>	<u>SITE NAME</u>	<u>SITE ADDRESS</u>	<u>DIRECTION/DISTANCE</u>	<u>PAGE</u>
R91	GN NETTEST LASER PRECISION DIVISION Westinghouse Transformer Shop - ID: 633010	113 NORTH GENESEE STREET Status: No Further Action at this Time	ENE / 0.881 mi., 4651 ft. Date: Completion Date N/R	908
R92	Westinghouse Transformer Shop - ID: 633010	OFF OF GENESEE STREET Status: No Further Action at this Time	ENE / 0.902 mi., 4761 ft. Date: N/R	917
96	Empire Recycling/Universal Waste - ID: 633011	NORTH GENESEE AND RAILROAD STREETS Status: No Further Action at this Time	E / 0.986 mi., 5204 ft. Date: Completion Date N/R	964

STATE INSTITUTIONAL CONTROLS / ENGINEERING CONTROLS REGISTRIES

IC EC - NY: Engineering & Institutional Controlled sites **1 SITE FOUND WITHIN .5 MILE**

EQUAL/HIGHER ELEVATION

<u>MAP ID</u>	<u>SITE NAME</u>	<u>SITE ADDRESS</u>	<u>DIRECTION/DISTANCE</u>	<u>PAGE</u>
64	Former Globe Woolen Mills FORMER GLOBE WOOLEN MILLS BCP SITE C633084	811-827 COURT ST	W / 0.355 mi., 1876 ft.	597

STATE AND TRIBAL LEAKING STORAGE TANK LISTS

LTANKS - NY: Leaking Storage Tank Incidents **2 SITES FOUND WITHIN .5 MILE**

EQUAL/HIGHER ELEVATION

<u>MAP ID</u>	<u>SITE NAME</u>	<u>SITE ADDRESS</u>	<u>DIRECTION/DISTANCE</u>	<u>PAGE</u>
F18	STEWARTS STEWARTS SHOP FORMER GAS STATION - ID: 2007962	425 COURT ST Status: N/A	SW / 0.123 mi., 648 ft. Date: Date Spill Closed Not Closed	182
F23	NICE N EASY GROCERY NICE & EASY #8 NICE N EASY SHOPPE #8 - ID: 1216736	501 COURT ST Status: N/A	WSW / 0.130 mi., 685 ft. Date: Date Spill Closed Not closed	215

LTANKS 2 - NY: Facilities with Leaking Storage Tanks Data **36 SITES FOUND WITHIN .5 MILE**

EQUAL/HIGHER ELEVATION

<u>MAP ID</u>	<u>SITE NAME</u>	<u>SITE ADDRESS</u>	<u>DIRECTION/DISTANCE</u>	<u>PAGE</u>
C5	UTICA CITY HALL UTICA CITY OF - POLICE STATION UTICA (C) CITY HALL - ID: 8909525	MVWA 1 KENNEDY PLAZA 1 KENNEDY PLAZA 1 KENNEDY PLZ Status: N/A	SE / 0.062 mi., 329 ft. Date: Close Date 1991-01-18	75
F18	STEWARTS STEWARTS SHOP FORMER GAS STATION - ID: 1110632 - ID: 2007962 - ID: 2007961	425 COURT ST Status: N/A Status: N/A Status: N/A	SW / 0.123 mi., 648 ft. Date: Close Date 2020-03-31 Date: Close Date N/R Date: Close Date 2020-12-09	182
19	AUTO CLUB OF UTICA - ID: 9003071	409 COURT ST Status: N/A	S / 0.123 mi., 650 ft. Date: Close Date 1990-08-20	197
F23	NICE N EASY GROCERY NICE & EASY #8 NICE N EASY SHOPPE #8 - ID: 8705258 - ID: 1216736 - ID: 9801222 - ID: 0103177	501 COURT ST Status: N/A Status: N/A Status: N/A Status: N/A	WSW / 0.130 mi., 685 ft. Date: Close Date 1989-02-06 Date: Close Date 2013-05-20 Date: Close Date 2016-10-06 Date: Close Date 2001-06-22	215
33	DINO'S VACANT LOT - ID: 8702791	601 COURT STREET Status: N/A	WSW / 0.204 mi., 1080 ft. Date: Close Date 1997-05-28	311
L41	FORT SCHUYLER CLUB - ID: 8907011	254 GENESEE ST Status: N/A	SE / 0.224 mi., 1181 ft. Date: Close Date 2003-04-15	377

STATE AND TRIBAL LEAKING STORAGE TANK LISTS (cont.)

LTANKS 2 - NY: Facilities with Leaking Storage Tanks Data **36 SITES FOUND WITHIN .5 MILE**

EQUAL/HIGHER ELEVATION (cont.)

<u>MAP ID</u>	<u>SITE NAME</u>	<u>SITE ADDRESS</u>	<u>DIRECTION/DISTANCE</u>	<u>PAGE</u>
L45	DIME SAVINGS BANK OF NY DIME SAVINGS BANK OF NEW YORK	262 GENESEE ST	SSE / 0.228 mi., 1205 ft.	401
	- ID: 9204369	Status: N/A	Date: Close Date 1994-01-11	
46	MAYRO BUILDING	239 GENESEE STREET	SE / 0.234 mi., 1234 ft.	408
	- ID: 9504204	Status: N/A	Date: Close Date 2000-08-09	
L47	STANLEY THEATER	259 GENESEE ST	SSE / 0.234 mi., 1238 ft.	415
	- ID: 8604989	Status: N/A	Date: Close Date 1987-06-04	
55	SLIWINSKI RESIDENCE	715 ROBERTS ST	WSW / 0.275 mi., 1451 ft.	490
	- ID: 0307646	Status: N/A	Date: Close Date 2003-10-20	
56	NY TELEPHONE NYNEX NEW YORK TELEPHONE	280 GENESEE ST 280 GENESEE ST NY TEL	S / 0.276 mi., 1456 ft.	493
	- ID: 8602673	Status: N/A	Date: Close Date 1989-12-11	
	- ID: 8904476	Status: N/A	Date: Close Date 1989-08-04	
57	GLOBE MILLS JOINT VENTURE GLOBE MILL JOINT VENTURE	721 COURT ST	W / 0.277 mi., 1462 ft.	510
	- ID: 0050015	Status: N/A	Date: Close Date 2000-12-21	
M61	MATTHEW CARTON ESTATE	183 GENESEE ST	E / 0.321 mi., 1694 ft.	545
	- ID: 8805600	Status: N/A	Date: Close Date 1990-11-14	
M65	UTICA(C) SCHOOL ADM.BLDG UTICA PUBLIC SCHOOL DISTRICT	13 ELIZABETH ST	ESE / 0.357 mi., 1885 ft.	606
	- ID: 9701782	Status: N/A	Date: Close Date 1999-11-24	
66	SUNOCO SERVICE STATION ARCO-UTICA GENESEE AUTO SHOP, INC.	302 GENESEE ST	SSW / 0.358 mi., 1889 ft.	611
	- ID: 8601706	Status: N/A	Date: Close Date 1988-02-22	
	- ID: 8806843	Status: N/A	Date: Close Date 1992-05-04	
	- ID: 8909134	Status: N/A	Date: Close Date 1992-05-04	
68	SPEEDWAY	148 GENESEE RD	E / 0.366 mi., 1934 ft.	645
	- ID: 1903612	Status: N/A	Date: Close Date 2019-09-05	
72	ONEIDA CO. OFFICE BLDG. G S X SERVICES INC ONEIDA CO OFF BLDG ONEIDA COUNTY COURT HOUSE	800 PARK AVE	ESE / 0.437 mi., 2308 ft.	670
	- ID: 8804435	Status: N/A	Date: Close Date 1989-01-25	
	- ID: 9710027	Status: N/A	Date: Close Date 2005-07-14	
P75	FEMIA'S TEST & TUNE UP	230 ELIZABETH ST	ESE / 0.448 mi., 2366 ft.	710
	- ID: 8705194	Status: N/A	Date: Close Date 1987-09-23	
	- ID: 8707388	Status: N/A	Date: Close Date 2010-01-13	
P77	ONEIDA COUNTY LAW LIBRARY FORMER UTICA FIRE STATION ONEIDA COUNTY DPW	235-243 ELIZABETH ST	ESE / 0.449 mi., 2374 ft.	735
	- ID: 9613963	Status: N/A	Date: Close Date 1999-12-28	

STATE AND TRIBAL LEAKING STORAGE TANK LISTS (cont.)LTANKS 2 - NY: Facilities with Leaking Storage Tanks Data **36 SITES FOUND WITHIN .5 MILE****EQUAL/HIGHER ELEVATION (cont.)**

<u>MAP ID</u>	<u>SITE NAME</u>	<u>SITE ADDRESS</u>	<u>DIRECTION/DISTANCE</u>	<u>PAGE</u>
78	WHITE STAR TAXI 1000 Columbia Street	1000 COLUMBIA STREET	WNW / 0.451 mi., 2384 ft.	743
	- ID: 0304559	Status: N/A	Date: Close Date 2009-02-04	
79	FORMER GAS STATION	1103-1109 STEUBEN ST 1103-1109 STEUBEN STREET	SSE / 0.465 mi., 2454 ft.	756
	- ID: 9712800	Status: N/A	Date: Close Date 2000-11-13	
Q81	LINDSAY'S AUTO LINDSAY AUTO SALES	1003 ERIE STREET	WNW / 0.467 mi., 2464 ft.	774
	- ID: 0507705	Status: N/A	Date: Close Date 2005-09-30	
	- ID: 0507783	Status: N/A	Date: Close Date 2005-09-30	
Q85	FORMER K & L AUTO	1001 ORISKANY STREET WEST AT SCHUYLER STREET	WNW / 0.480 mi., 2535 ft.	809
	- ID: 1701100	Status: N/A	Date: Close Date N/R	

LOWER ELEVATION

<u>MAP ID</u>	<u>SITE NAME</u>	<u>SITE ADDRESS</u>	<u>DIRECTION/DISTANCE</u>	<u>PAGE</u>
D16	BEACON BODY B & G DIVERSIFIED, INC. CITY OF UTICA	401 STATE ST 401 STATE STREET	N / 0.112 mi., 594 ft.	157
	- ID: 9303962	Status: N/A	Date: Close Date N/R	
G24	PARK OUTDOOR ADVERTISING	543 ORISKANY ST WEST 543 ORISKANY STREET	NE / 0.133 mi., 705 ft.	253
	- ID: 0010758	Status: N/A	Date: Close Date 2003-01-10	
G26	HESS STATION #32207	525 ORISKANY STREET	NE / 0.134 mi., 710 ft.	267
	- ID: 0003547	Status: N/A	Date: Close Date 2011-06-08	
	- ID: 9811014	Status: N/A	Date: Close Date 1999-06-01	
H32	NEW UTICA MUTUAL BUILDING	201 LAFAYETTE ST	E / 0.198 mi., 1047 ft.	307
	- ID: 0403235	Status: N/A	Date: Close Date 2004-12-20	
J35	UTICA (C) POLICE DEPT/PUBLIC SAFE UTICA POLICE FLEET MAIN. BUILDING	425 ORISKANY STREET 425 ORISKANY STREET WEST	ENE / 0.208 mi., 1099 ft.	327
	- ID: 0606742	Status: N/A	Date: Close Date 2007-01-29	
J50	EGGERS, CARYL & CORRIGAN, INC.	227 ORISKANY STREET WEST	E / 0.239 mi., 1262 ft.	432
	- ID: 9407957	Status: N/A	Date: Close Date 2008-03-28	
54	ASSOCIATED TEXTILE RENTAL SERVICES TARTAN TEXTILE SERVICES ASSOCIATED TEXTILE	111 CHARLES ST	ENE / 0.258 mi., 1364 ft.	473
	- ID: 8803644	Status: N/A	Date: Close Date 1996-03-19	
N67	SMITH PACKING CO., INC.	105-125 WASHINGTON STREET	ENE / 0.366 mi., 1931 ft.	635
	- ID: 8900894	Status: N/A	Date: Close Date 1990-10-19	
O73	UTICA ECONOMY GAS UTICA ECONOMY GAS STATIONS INC	109 WHITESBORO STREET	ENE / 0.439 mi., 2318 ft.	691
	- ID: 8900893	Status: N/A	Date: Close Date N/R	

STATE AND TRIBAL LEAKING STORAGE TANK LISTS (cont.)

LTANKS 2 - NY: Facilities with Leaking Storage Tanks Data **36 SITES FOUND WITHIN .5 MILE**

LOWER ELEVATION (cont.)

<u>MAP ID</u>	<u>SITE NAME</u>	<u>SITE ADDRESS</u>	<u>DIRECTION/DISTANCE</u>	<u>PAGE</u>
074	GORDON PROPERTY - ID: 0250023	117 HOTEL STREET Status: N/A	E / 0.442 mi., 2333 ft. Date: Close Date N/R	706
80	COMMERCIAL TRAVELERS MUTUAL INS, CO. COMMERCIAL TRAVELERS INS - ID: 9707139	70 GENESEE STREET 70 GENESSEE STREET Status: N/A	E / 0.466 mi., 2461 ft. Date: Close Date 1997-09-16	767
83	UTICA OBSERVER-DISPATCH FEHER RUBBISH AT OBSERVER DISPATCH - ID: 0410226	221 ORISKANY STREET EAST 221-23 ORISKANY PLACE 221 ORISKANY ST Status: N/A	E / 0.469 mi., 2477 ft. Date: Close Date 2004-12-21	791
84	PALMER RESIDENCE - ID: 0407335	912 HAAK AVE Status: N/A	NW / 0.472 mi., 2494 ft. Date: Close Date 2004-12-08	806

STATE AND TRIBAL LANDFILL AND/OR SOLID WASTE DISPOSAL SITE LISTS

SWF/LF - NY: Solid Waste Landfills **1 SITE FOUND WITHIN .5 MILE**

EQUAL/HIGHER ELEVATION

<u>MAP ID</u>	<u>SITE NAME</u>	<u>SITE ADDRESS</u>	<u>DIRECTION/DISTANCE</u>	<u>PAGE</u>
62	THE MATT BREWERY CO., INC. MATT BREWING CO INC THE F.X. MATT BREWING CO. - ID: 33P50015	811 EDWARD ST 811 EDWARDS ST Status: Registration	W / 0.333 mi., 1760 ft. Date: Expiration 2024-10-02	548

LOCAL BROWNFIELD LISTS

BROWNFIELDS-ACRES: EPA Brownfields Assessment, Cleanup and Redevelopment Exchange System. **6 SITES FOUND WITHIN .5 MILE**

EQUAL/HIGHER ELEVATION

<u>MAP ID</u>	<u>SITE NAME</u>	<u>SITE ADDRESS</u>	<u>DIRECTION/DISTANCE</u>	<u>PAGE</u>
27	OTB BLOCK	COLUMBIA, WASHINGTON, AND BROADWAY STREETS	E / 0.163 mi., 860 ft.	280
28	LENA GOLDBAS PROPERTY	WHITESBORO STREET	NW / 0.170 mi., 898 ft.	285
086	26-28 WHITESBORO STREET HOROCKS IBBOTSON	26-28 WHITESBORO STREET	ENE / 0.490 mi., 2587 ft.	812

LOWER ELEVATION

<u>MAP ID</u>	<u>SITE NAME</u>	<u>SITE ADDRESS</u>	<u>DIRECTION/DISTANCE</u>	<u>PAGE</u>
K38	COSMO CENTER	456-468 WHITESBORO STREET	NE / 0.218 mi., 1153 ft.	350
N69	WASHINGTON COURTS APARTMENTS MUNICIPAL HOUSING AUTH- WASHINGTON COURTS	200 WHITESBORO STREET	ENE / 0.368 mi., 1946 ft.	648
071	108 SENECA ST.	108 SENECA ST.	ENE / 0.406 mi., 2142 ft.	662

LOCAL BROWNFIELD LISTS (cont.)

FED BROWNFIELDS: Federal brownfield remediation sites **6 SITES FOUND WITHIN .5 MILE**

EQUAL/HIGHER ELEVATION

<u>MAP ID</u>	<u>SITE NAME</u>	<u>SITE ADDRESS</u>	<u>DIRECTION/DISTANCE</u>	<u>PAGE</u>
27	OTB BLOCK - ID: 11424	COLUMBIA, WASHINGTON, AND BROADWAY STREETS Status: N/A	E / 0.163 mi., 860 ft. Date: Cleanup Completion Date N/R	280
28	LENA GOLDBAS PROPERTY - ID: 21323	WHITESBORO STREET Status: N/A	NW / 0.170 mi., 898 ft. Date: Cleanup Completion Date N/R	285
O86	26-28 WHITESBORO STREET HOROCKS IBBOTSON - ID: 11426	26-28 WHITESBORO STREET Status: N/A	ENE / 0.490 mi., 2587 ft. Date: Cleanup Completion Date N/R	812

LOWER ELEVATION

<u>MAP ID</u>	<u>SITE NAME</u>	<u>SITE ADDRESS</u>	<u>DIRECTION/DISTANCE</u>	<u>PAGE</u>
K38	COSMO CENTER - ID: 21322	456-468 WHITESBORO STREET Status: N/A	NE / 0.218 mi., 1153 ft. Date: Cleanup Completion Date N/R	350
N69	WASHINGTON COURTS APARTMENTS MUNICIPAL HOUSING AUTH- WASHINGTON COURTS - ID: 21321	200 WHITESBORO STREET Status: N/A	ENE / 0.368 mi., 1946 ft. Date: Cleanup Completion Date N/R	648
O71	108 SENECA ST. - ID: 55781	108 SENECA ST. Status: N/A	ENE / 0.406 mi., 2142 ft. Date: Cleanup Completion Date N/R	662

LOCAL LISTS OF LANDFILL / SOLID WASTE DISPOSAL SITES

SWRCY - NY: Active Recyclables Handling & Recovery Facilities **1 SITE FOUND WITHIN .5 MILE**

LOWER ELEVATION

<u>MAP ID</u>	<u>SITE NAME</u>	<u>SITE ADDRESS</u>	<u>DIRECTION/DISTANCE</u>	<u>PAGE</u>
59	NEW YORK SUSQUEHANNA & WESTERN RAILWAY E NYS & W RAILWAY NY SUSQUEHANNA & WESTERN RAILWAY CORP.	300 WATER ST	NE / 0.315 mi., 1665 ft.	518

RECORDS OF EMERGENCY RELEASE REPORTS

SPILLS - NY: Confirmed Spill Sites **9 SITES FOUND WITHIN .125 MILE**

EQUAL/HIGHER ELEVATION

<u>MAP ID</u>	<u>SITE NAME</u>	<u>SITE ADDRESS</u>	<u>DIRECTION/DISTANCE</u>	<u>PAGE</u>
B3	EMPIRE BATH & KITCHEN, INC. EMPIRE BATH+KITCHEN NATIONAL GRID - ON ROADWAY - ID: 9807002 - ID: 0903436	600 STATE STREET Status: N/A Status: N/A	WNW / 0.044 mi., 231 ft. Date: Close Date 2000-01-12 Date: Close Date 2009-06-24	56

RECORDS OF EMERGENCY RELEASE REPORTS (cont.)

SPILLS - NY: Confirmed Spill Sites **9 SITES FOUND WITHIN .125 MILE**

EQUAL/HIGHER ELEVATION (cont.)

<u>MAP ID</u>	<u>SITE NAME</u>	<u>SITE ADDRESS</u>	<u>DIRECTION/DISTANCE</u>	<u>PAGE</u>
C5	UTICA CITY HALL UTICA CITY OF - POLICE STATION UTICA (C) CITY HALL	MVWA 1 KENNEDY PLAZA 1 KENNEDY PLAZA 1 KENNEDY PLZ	SE / 0.062 mi., 329 ft.	75
	- ID: 9009647	Status: N/A	Date: Close Date 1990-12-06	
	- ID: 8909525	Status: N/A	Date: Close Date 1991-01-18	
C6	KENNEDY PLAZA APARTMENTS	2 KENNEDY PLAZA	SE / 0.063 mi., 332 ft.	100
	- ID: 1705530	Status: N/A	Date: Close Date 2017-09-05	
F18	STEWARTS STEWARTS SHOP FORMER GAS STATION	425 COURT ST	SW / 0.123 mi., 648 ft.	182
	- ID: 1110632	Status: N/A	Date: Close Date 2020-03-31	
	- ID: 2007962	Status: N/A	Date: Close Date N/R	
	- ID: 2007961	Status: N/A	Date: Close Date 2020-12-09	
19	AUTO CLUB OF UTICA	409 COURT ST	S / 0.123 mi., 650 ft.	197
	- ID: 9003071	Status: N/A	Date: Close Date 1990-08-20	

LOWER ELEVATION

<u>MAP ID</u>	<u>SITE NAME</u>	<u>SITE ADDRESS</u>	<u>DIRECTION/DISTANCE</u>	<u>PAGE</u>
A1	ELECTROMARK CORP	401 COLUMBIA ST	E / 0.037 mi., 197 ft.	39
	- ID: 8607005	Status: N/A	Date: Close Date 1987-02-18	
A2	THE SALVATION ARMY VICTORY MARKETS INC	400 COLUMBIA ST	E / 0.042 mi., 224 ft.	40
	- ID: 0304586	Status: N/A	Date: Close Date 2010-05-11	
E12	UTICA PD VEHICLE MAIN. FACILITY	334 LAFAYETTE STREET	ENE / 0.091 mi., 482 ft.	140
	- ID: 0406355	Status: N/A	Date: Close Date 2008-02-20	
D16	BEACON BODY B & G DIVERSIFIED, INC. CITY OF UTICA	401 STATE ST 401 STATE STREET	N / 0.112 mi., 594 ft.	157
	- ID: 9303962	Status: N/A	Date: Close Date N/R	

OTHER ASCERTAINABLE RECORDS

ALT FUELING: Alternative Fueling Stations by fuel type. **1 SITE FOUND WITHIN .25 MILE**

EQUAL/HIGHER ELEVATION

<u>MAP ID</u>	<u>SITE NAME</u>	<u>SITE ADDRESS</u>	<u>DIRECTION/DISTANCE</u>	<u>PAGE</u>
C5	UTICA CITY HALL UTICA CITY OF - POLICE STATION UTICA (C) CITY HALL	MVWA 1 KENNEDY PLAZA 1 KENNEDY PLAZA 1 KENNEDY PLZ	SE / 0.062 mi., 329 ft.	75

COAL GAS: Manufactured Gas Plant locations **4 SITES FOUND WITHIN 1 MILE**

EQUAL/HIGHER ELEVATION

<u>MAP ID</u>	<u>SITE NAME</u>	<u>SITE ADDRESS</u>	<u>DIRECTION/DISTANCE</u>	<u>PAGE</u>
L44	NIAGARA MOHAWK TRANSFORMER EQUITABLE GAS & ELECTRIC CO. OF UTICA BRIAN GAETANO	258 GENESEE STREET	SSE / 0.226 mi., 1194 ft.	397

OTHER ASCERTAINABLE RECORDS (cont.)

COAL GAS: Manufactured Gas Plant locations **4 SITES FOUND WITHIN 1 MILE**

EQUAL/HIGHER ELEVATION (cont.)

<u>MAP ID</u>	<u>SITE NAME</u>	<u>SITE ADDRESS</u>	<u>DIRECTION/DISTANCE</u>	<u>PAGE</u>
87	MOHAWK VALLEY OIL INC.	WASHINGTON STREET WASHINGTON STREET WASHINGTON STREET	ENE / 0.606 mi., 3198 ft.	824

LOWER ELEVATION

<u>MAP ID</u>	<u>SITE NAME</u>	<u>SITE ADDRESS</u>	<u>DIRECTION/DISTANCE</u>	<u>PAGE</u>
N70	UTICA GAS & ELECTRIC CORP.	WASHINGTON ST.	ENE / 0.392 mi., 2072 ft.	661
95	NIAGARA MOHAWK /HARBOR POINT	WASHINGTON ST	ENE / 0.984 mi., 5194 ft.	959

RMP: Facilities producing/handling/ process/ distribute/ store specific chemicals report plans required by the Clean Air Act **1 SITE FOUND WITHIN .5 MILE**

EQUAL/HIGHER ELEVATION

<u>MAP ID</u>	<u>SITE NAME</u>	<u>SITE ADDRESS</u>	<u>DIRECTION/DISTANCE</u>	<u>PAGE</u>
62	THE MATT BREWERY CO., INC. MATT BREWING CO INC THE F.X. MATT BREWING CO.	811 EDWARD ST 811 EDWARDS ST	W / 0.333 mi., 1760 ft.	548

AOC - NY: GIS coverage for the air quality division waste program division and water quality division sites of interest **12 SITES FOUND WITHIN 1 MILE**

EQUAL/HIGHER ELEVATION

<u>MAP ID</u>	<u>SITE NAME</u>	<u>SITE ADDRESS</u>	<u>DIRECTION/DISTANCE</u>	<u>PAGE</u>
130	Potter Street Site	470 WHITESBORO STREET	NE / 0.189 mi., 998 ft.	298
63	1100 Lincoln Ave	1100 LINCOLN AVENUE	WSW / 0.334 mi., 1763 ft.	592
64	Former Globe Woolen Mills FORMER GLOBE WOOLEN MILLS BCP SITE C633084	811-827 COURT ST	W / 0.355 mi., 1876 ft.	597
78	WHITE STAR TAXI 1000 Columbia Street	1000 COLUMBIA STREET	WNW / 0.451 mi., 2384 ft.	743
82	NM - Utica Harbor Point MGP	WASHINGTON STREET	ENE / 0.469 mi., 2474 ft.	785
O86	26-28 WHITESBORO STREET HOROCKS IBBOTSON	26-28 WHITESBORO STREET	ENE / 0.490 mi., 2587 ft.	812
87	MOHAWK VALLEY OIL INC.	WASHINGTON STREET WASHINGTON STREET WASHINGTON STREET	ENE / 0.606 mi., 3198 ft.	824
88	MONARCH CHEMICAL COMPANY INC. FORMER MONARCH CHEMICALS MONARCH CHEMICALS INC	37 MEADOW STREET 37 MEADOW STREET PO BOX 176	ENE / 0.607 mi., 3204 ft.	837
89	New York Emulsions Tar Products	WASHINGTON STREET	NE / 0.648 mi., 3424 ft.	901
90	Bossert Manufacturing Facility	1002 Oswego Street	WSW / 0.769 mi., 4059 ft.	907
94	Former Shell Terminal	69 WURZ AVENUE	ENE / 0.912 mi., 4815 ft.	957
97	PRIMOSHIELD, INC.	1212 SAINT VINCENT STREET	SE / 0.997 mi., 5264 ft.	966

ERP - NY: Environmental Restoration Program Sites Listing **5 SITES FOUND WITHIN .5 MILE**

EQUAL/HIGHER ELEVATION

<u>MAP ID</u>	<u>SITE NAME</u>	<u>SITE ADDRESS</u>	<u>DIRECTION/DISTANCE</u>	<u>PAGE</u>
130	Potter Street Site	470 WHITESBORO STREET	NE / 0.189 mi., 998 ft.	298
M60	13 Elizabeth Street	13 ELIZABETH STREET	ESE / 0.316 mi., 1669 ft.	543
Q76	Corner of Schyler and Oriskany Streets	CORNER OF SCHYLER AND ORISKANY STREETS	WNW / 0.449 mi., 2369 ft.	732
78	WHITE STAR TAXI 1000 Columbia Street	1000 COLUMBIA STREET	WNW / 0.451 mi., 2384 ft.	743

OTHER ASCERTAINABLE RECORDS (cont.)

ERP - NY: Environmental Restoration Program Sites Listing **5 SITES FOUND WITHIN .5 MILE**

EQUAL/HIGHER ELEVATION (cont.)

<u>MAP ID</u>	<u>SITE NAME</u>	<u>SITE ADDRESS</u>	<u>DIRECTION/DISTANCE</u>	<u>PAGE</u>
O86	26-28 WHITESBORO STREET HOROCKS IBBOTSON	26-28 WHITESBORO STREET	ENE / 0.490 mi., 2587 ft.	812

HIST MANIFEST - NY: Hazardous Waste Manifest tracking records 1980-2006 **16 SITES FOUND WITHIN .25 MILE**

EQUAL/HIGHER ELEVATION

<u>MAP ID</u>	<u>SITE NAME</u>	<u>SITE ADDRESS</u>	<u>DIRECTION/DISTANCE</u>	<u>PAGE</u>
B4	BRODOCK PRESS INC	714 STATE ST 714 STATE STREET	W / 0.047 mi., 249 ft.	64
F23	NICE N EASY GROCERY NICE & EASY #8 NICE N EASY SHOPPE #8	501 COURT ST	WSW / 0.130 mi., 685 ft.	215
L51	FLEET BANK BANK OF AMERICA FLEET BANK/TRAMMELL CROW CO	268 GENESEE ST	SSE / 0.239 mi., 1264 ft.	441
52	TS AUTOBODY REPAIR & TOWING T'S AUTO BODY REPAIR	630 VARICK ST	WNW / 0.245 mi., 1294 ft.	451

LOWER ELEVATION

<u>MAP ID</u>	<u>SITE NAME</u>	<u>SITE ADDRESS</u>	<u>DIRECTION/DISTANCE</u>	<u>PAGE</u>
D7	UTICA PRINTING & MAILING KEYBANK OF NEW YORK	422 LAFAYETTE ST	NE / 0.066 mi., 351 ft.	103
D8	U.A.P. ENGINE REBUILDERS INC.	446 LAFAYETTE ST	N / 0.069 mi., 366 ft.	108
D10	MATHER EVANS & DIEHLCO INC MATHER EVANS & DIEHL INC	509 LAFAYETTE ST 509-511 LA FAYETTE ST	NNW / 0.081 mi., 427 ft.	127
E13	FISHER AUTO PARTS, INC. - UTICA FISHER AUTO PARTS	327 LAFAYETTE ST	ENE / 0.096 mi., 507 ft.	142
D16	BEACON BODY B & G DIVERSIFIED, INC. CITY OF UTICA	401 STATE ST 401 STATE STREET	N / 0.112 mi., 594 ft.	157
E17	MIGUELS BODY SHOP	320 LAFAYETTE ST REAR 320 LAFAYETTE STREET (REAR)	E / 0.121 mi., 640 ft.	177
E21	METZLER PRINTING	317 LAFAYETTE ST	E / 0.124 mi., 653 ft.	203
G25	BEACON BODY SHOP	535 ORISKANY ST W 535 ORISKANY STREET	NE / 0.134 mi., 707 ft.	260
I34	SUNY COLLEGE OF TECHNOLOGY	BLDG 9- POTTER CTR	NNE / 0.207 mi., 1096 ft.	323
K40	GOLDBAS APARTMENTS MUNICIPAL HOUSING GOLDBAS APARTMENTS	442 WHITESBORO ST	NE / 0.221 mi., 1169 ft.	372
49	WHITESBORO FRAME & BODY SERVICE SPELLMAN RESIDENCE	623 WHITESBORO ST 635 WHITESBORO ST	NW / 0.238 mi., 1257 ft.	422
J53	OBSERVER DISPATCH -UTICA THE OBSERVER DISPATCH OBSERVER DISPATCH	221 ORISKANY PLZ 221 ORISKANY PLAZA	E / 0.247 mi., 1306 ft.	455

MANIFEST - NY: Hazardous Waste Manifest tracking waste from generator to TSD **6 SITES FOUND WITHIN .25 MILE**

EQUAL/HIGHER ELEVATION

<u>MAP ID</u>	<u>SITE NAME</u>	<u>SITE ADDRESS</u>	<u>DIRECTION/DISTANCE</u>	<u>PAGE</u>
B4	BRODOCK PRESS INC	714 STATE ST 714 STATE STREET	W / 0.047 mi., 249 ft.	64
31	WILLOW COMMONS	414 AIKEN ST	SSW / 0.194 mi., 1023 ft.	303

OTHER ASCERTAINABLE RECORDS (cont.)

MANIFEST - NY: Hazardous Waste Manifest tracking waste from generator to TSD **6 SITES FOUND WITHIN .25 MILE**

LOWER ELEVATION

<u>MAP ID</u>	<u>SITE NAME</u>	<u>SITE ADDRESS</u>	<u>DIRECTION/DISTANCE</u>	<u>PAGE</u>
D8	U.A.P. ENGINE REBUILDERS INC.	446 LAFAYETTE ST	N / 0.069 mi., 366 ft.	108
E21	METZLER PRINTING	317 LAFAYETTE ST	E / 0.124 mi., 653 ft.	203
J43	TARTAN WAREHOUSE FORMER	300 ORISKANY ST WEST	ENE / 0.225 mi., 1190 ft.	391
J53	OBSERVER DISPATCH -UTICA THE OBSERVER DISPATCH OBSERVER DISPATCH	221 ORISKANY PLZ 221 ORISKANY PLAZA	E / 0.247 mi., 1306 ft.	455

Following sites were unable to be mapped.

<u>SITE NAME:</u>	<u>ADDRESS, CITY, ZIP:</u>	<u>DATABASE(S):</u>
ATLANTIC A-PLUS	COTTAGE PLACE, UTICA	LTANKS 2 - NY, SPILLS - NY
DAILY DOUBLE CAFE	COLUMBIA STREET, UTICA	SPILLS - NY
EXXONMOBIL PIPELINE	WURZ AVENUE, UTICA	LTANKS 2 - NY, SPILLS - NY
FASTRAC MARKET #242	ORISKANY BLVD, UTICA	LTANKS 2 - NY, SPILLS - NY
FASTRAC MARKET #248	HERKIMER RD, UTICA	LTANKS 2 - NY, SPILLS - NY
FEDERAL BLDG P.L.	NORTH GENESEE ST ARTERIAL, UTICA	LTANKS 2 - NY, SPILLS - NY
GILLMORE VILLAGE - E	GILLMORE VILLAGE, UTICA	LTANKS 2 - NY, SPILLS - NY
GILLMORE VILLAGE -D2	GILLMORE VILLAGE, UTICA	LTANKS 2 - NY, SPILLS - NY
HERKIMER PET. GAS CARD	WURZ AVENUE, UTICA	LTANKS 2 - NY, SPILLS - NY
HERKIMER PETROLEUM	HERKIMER PETRO WURZ AVE, UTICA	LTANKS 2 - NY, SPILLS - NY
HERKIMER PETROLEUM	WURZ AVE TERMINAL, UTICA	LTANKS 2 - NY, SPILLS - NY
HESS - GENESEE ST.	SOUTH GENESEE ST, UTICA	LTANKS 2 - NY, SPILLS - NY
HOSPITAL CONSTRUCTION SITE	LAFAYETTE STR STATE STR COLU..., UTICA	SPILLS - NY
IN FRONT OF PLAZA RESTAUR	229 EAST DOMINICK ST, UTICA	LTANKS 2 - NY, SPILLS - NY
MASONIC HOME	BLEECKER ST, UTICA	LTANKS 2 - NY, SPILLS - NY
MATT LOADING RACK	LELAND AVE/RAILROAD ST, UTICA	LTANKS 2 - NY, SPILLS - NY
MOBIL STATION	ORISKANY BLVD, UTICA	LTANKS 2 - NY, SPILLS - NY
MOHAWK RIVER	WURZ AVENUE, UTICA	LTANKS 2 - NY, SPILLS - NY
Not Reported	COLUMBIA STREET, UTICA	ERNS
NIAGARA MOHAWK POWER CORP	TRAN #1&2 ORISKANY ST, UTICA 13502	HIST MANIFEST - NY, MANIFEST - NY
NIMO - MANHOLE 45	LAFAYETTE ST, UTICA	SPILLS - NY
NIMO TRANSFORMER	COLUMBIA STREET, UTICA 13502	SPILLS - NY
NI-MO/HARBOR PT. CREW FAC	WASHINGTON ST, UTICA	LTANKS 2 - NY, SPILLS - NY
NORSTAR BANK	COURT ST, UTICA	LTANKS 2 - NY, SPILLS - NY
ONEIDA-HERKIMER RECYCLING	LELAND AVE, UTICA	LTANKS 2 - NY, SPILLS - NY
PRESSER-SILVERMAN	MAIN STREET/2ND STREET, UTICA	LTANKS 2 - NY, SPILLS - NY
SUN OIL CO.	BLEECKER ST, UTICA	LTANKS 2 - NY, SPILLS - NY
UTICA MVA	SUNSET AVE/VARICK ST, UTICA	LTANKS 2 - NY, SPILLS - NY
UTICA PUBLIC LIBRARY LOT	PARK AVENUE, UTICA	LTANKS 2 - NY, SPILLS - NY
WASHINGTON COURT	WHITESBORO STREET, UTICA 13502	HIST MANIFEST - NY

DATABASE(S) WITH NO MAPPED SITES:**FEDERAL RCRA NON-CORRACTS TSD FACILITIES LIST**

ARCHIVED RCRA TSDF	Archived Resource Conservation and Recovery Act: Treatment Storage and Disposal Facilities
RCRA_TSDF	Resource Conservation and Recovery Act: Treatment Storage and Disposal Facilities

FEDERAL CERCLIS LIST

CERCLIS-HIST	Comprehensive Environmental Response Compensation and Liability Act
FEDERAL FACILITY	Federal Facility sites
SEMS_8R_ACTIVE SITES	Sites on SEMS Active Site Inventory

FEDERAL RCRA CORRACTS FACILITIES LIST

CORRACTS	Hazardous Waste Corrective Action
HIST CORRACTS 2	Historical Hazardous Waste Corrective Action

FEDERAL DELISTED NPL SITE LIST

DELISTED NPL	Delisted National Priority List
DELISTED PROPOSED NPL	Delisted proposed National Priority List
SEMS_DELETED NPL	Sites Deleted from National Priorities List

FEDERAL LANDFILL AND/OR SOLID WASTE DISPOSAL SITE LISTS

EPA LF MOP	EPA Landfill Methane Outreach Project Database
------------	--

FEDERAL ERNS LIST

ERNS	Emergency Response Notification System
------	--

FEDERAL INSTITUTIONAL CONTROLS / ENGINEERING CONTROLS REGISTRIES

FED E C	Engineering Controls
FED I C	Institutional Controls
RCRA IC_EC	RCRA sites with Institutional and Engineering Controls

FEDERAL RCRA GENERATORS LIST

HIST RCRA_CESQG	Historical Resource Conservation and Recovery Act_Conditionally Exempt Small Quantity Generators
HIST RCRA_LQG	Historical Resource Conservation and Recovery Act_Large Quantity Generators
HIST RCRA_NONGEN	Historical Resource Conservation and Recovery Act_Non Generators
HIST RCRA_SQG	Historical Resource Conservation and Recovery Act_Small Quantity Generators

FEDERAL NPL SITE LIST

NPL	National Priority List
NPL EPA R1 GIS	GIS for EPA Region 1 NPL
NPL EPA R3 GIS	GIS for EPA Region 3 NPL
NPL EPA R6 GIS	GIS for EPA Region 6 NPL
NPL EPA R8 GIS	GIS for EPA Region 8 NPL
NPL EPA R9 GIS	GIS for EPA Region 9 NPL
PART NPL	Part National Priority List
PROPOSED NPL	Proposed National Priority List
SEMS_FINAL NPL	Sites included on the Final National Priorities List
SEMS_PROPOSED NPL	Sites Proposed to be Added to the National Priorities List

STATE AND TRIBAL REGISTERED STORAGE TANK LISTS

FEMA UST	FEMA Underground Storage Tanks
INDIAN UST R1	Underground Storage Tanks on Indian Land in EPA Region 1
INDIAN UST R10	Underground Storage Tanks on Indian Land in EPA Region 10
INDIAN UST R2	Underground Storage Tanks on Indian Land in EPA Region 2
INDIAN UST R4	Underground Storage Tanks on Indian Land in EPA Region 4
INDIAN UST R5	Underground Storage Tanks on Indian Land in EPA Region 5

STATE AND TRIBAL REGISTERED STORAGE TANK LISTS (cont.)

INDIAN UST R6	Underground Storage Tanks on Indian Land in EPA Region 6
INDIAN UST R7	Underground Storage Tanks on Indian Land in EPA Region 7
INDIAN UST R8	Underground Storage Tanks on Indian Land in EPA Region 8
INDIAN UST R9	Underground Storage Tanks on Indian Land in EPA Region 9
AST CBS - NY	Chemical Bulk Storage Database
HIST TANKS SUFFOLK COUNTY - NY	Historical Storage Tanks in Suffolk County
TANKS CORTLAND COUNTY - NY	Storage Tanks
TANKS MOSF - NY	Major Oil Storage Facilities
TANKS NASSAU COUNTY - NY	Storage Tanks
TANKS ROCKLAND COUNTY - NY	Storage Tanks
TANKS SUFFOLK COUNTY - NY	Storage Tanks in Suffolk County
TANKS WESTCHESTER COUNTY - NY	Storage Tanks
UST CBS - NY	Chemical Bulk Storage Database

STATE AND TRIBAL BROWNFIELD SITES

HIST BROWNFIELDS - NY	Historical Brownfield
-----------------------	-----------------------

STATE RCRA GENERATORS LIST

HWG - NY	State Hazardous Waste Generators
----------	----------------------------------

STATE AND TRIBAL LEAKING STORAGE TANK LISTS

INDIAN LUST R1	Leaking Underground Storage Tanks on Indian Land in EPA Region 1
INDIAN LUST R10	Leaking Underground Storage Tanks on Indian Land in EPA Region 10
INDIAN LUST R2	Leaking Underground Storage Tanks on Indian Land in EPA Region 2
INDIAN LUST R4	Leaking Underground Storage Tanks on Indian Land in EPA Region 4
INDIAN LUST R5	Leaking Underground Storage Tanks on Indian Land in EPA Region 5
INDIAN LUST R6	Leaking Underground Storage Tanks on Indian Land in EPA Region 6
INDIAN LUST R7	Leaking Underground Storage Tanks on Indian Land in EPA Region 7
INDIAN LUST R8	Leaking Underground Storage Tanks on Indian Land in EPA Region 8
INDIAN LUST R9	Leaking Underground Storage Tanks on Indian Land in EPA Region 9

STATE AND TRIBAL VOLUNTARY CLEANUP SITES

VCP - NY	Voluntary Cleanup Program
----------	---------------------------

LOCAL LISTS OF HAZARDOUS WASTE / CONTAMINATED SITES

FED CDL	DOJ Clandestine Drug Labs
US HIST CDL	Historical Clandestine Drug Labs

LOCAL LISTS OF LANDFILL / SOLID WASTE DISPOSAL SITES

HIST INDIAN ODI R8	Historical Open Dump Inventory
INDIAN ODI R8	Open Dump Inventory
ODI	Open Dump Inventory
TRIBAL ODI	Indian Open Dump Inventory Sites
HIST SWTIRE - NY	Historical Solid Waste Tire
SWTIRE - NY	Solid Waste Tire

RECORDS OF EMERGENCY RELEASE REPORTS

HMIRS (DOT)	Hazardous Materials Information Reporting Systems
HIST SPILLS - NY	Historical Spills

LOCAL LAND RECORDS

LIENS 2	CERCLA Lien Information
---------	-------------------------

OTHER ASCERTAINABLE RECORDS

AFS	Air Facility Systems
AST PBS	ASTs at Bulk Petroleum Terminals
BRS	Biennial Reporting Systems
CDC HAZDAT	Hazardous Substance Release and Health Effects Information
COAL ASH DOE	Coal Ash: Department of Energy
COAL ASH EPA	Coal Ash: Environmental Protection Agency

OTHER ASCERTAINABLE RECORDS (cont.)

CONSENT (DECREEES)	Superfund Consent Decree
CORRECTIVE ACTIONS_2020	Wastes - Hazardous Waste - Corrective Action
DEBRIS EPA LF	EPA Disaster Debris Landfill Sites
DEBRIS EPA SWRCY	EPA Disaster Debris Recovery Sites
DOD	Department of Defense
DOT OPS	Department of Transportation Office of Pipeline Safety
ECHO	EPA Enforcement and Compliance History Online
ENOI	Electronic Notice of Intent
EPA FUELS	EPA Fuels Registration, Reporting, and Compliance List
EPA OSC	EPA On-Site Coordinator
EPA WATCH	EPA Watch List
FA HWF	Financial Assurance for Hazardous Waste Facilities
FEDLAND	Federal Lands
FRS	Facility Index Systems
FTTS	FIFRA/TSCA Tracking System
FTTS INSP	FIFRA/TSCA Tracking System: Inspections
FUDS	Formerly Used Defense Sites
HIST AFS	Historical Air Facility Systems
HIST AFS 2	Historical Air Facility Systems
HIST DOD	Department of Defense historical sites
HIST LEAD_SMELTER	Historical Lead Smelter Sites
HIST MLTS	Historical Material Licensing Tracking Systems
HIST PCB TRANS	Historical Polychlorinated Biphenyl (PCB) Facilities
HIST PCS ENF	Historical Enforced Permit Compliance Facilities
HIST PCS FACILITY	Historical Permit Compliance Facilities
HIST SSTS	Historical Section 7 Tracking Systems
HWC DOCKET	Hazardous Waste Compliance Docket
ICIS	Integrated Compliance Information System
INACTIVE PCS	Inactive Permit Compliance Facilities
INDIAN RESERVATION	Indian Reservations
LUCIS	Land Use Control Information Systems
LUCIS 2	Land Use Control Information Systems 2
MINES	Mines
MINES USGS	Mines list from USGS
MLTS	Material Licensing Tracking Systems
NPL AOC	Areas related to NPL remediation sites
NPL LIENS	National Priority List Liens
OSHA	Occupational Safety & Health Administration
PADS	PCB Activity Database Systems
PCB TRANSFORMER	Polychlorinated Biphenyl (PCB) Waste
PCS ENF	Enforced Permit Compliance Facilities
PCS FACILITY	Permit Compliance Facilities
RAATS	RCRA Administrative Action Tracking Systems
RADINFO	Radiation Information Systems
ROD	Record of Decision
SCRD DRYCLEANERS	SCRD Drycleaners
SEMS_SMELTER	Sites on SEMS Potential Smelter Activity
SSTS	Section 7 Tracking Systems
STORMWATER	Storm Water Permits
TOSCA-PLANT	Toxic Substance Control Act: Plants
TRIS	Toxic Release Inventory Systems
UMTRA	Uranium Mill Tailing Sites
VAPOR	EPA Vapor Intrusion
AIRS - NY	Air Permits
COAL ASH - NY	Coal Ash
DAYCARE - NY	Daycare Facilities
DAYCARE NYC - NY	Daycare Facilities
DRYCLEANERS - NY	Drycleaners

OTHER ASCERTAINABLE RECORDS (cont.)

E DESIGNATION - NY

FA 1 - NY

FA 2 - NY

HIST DRYCLEANERS - NY

RES DECL - NY

SPDES - NY

UIC - NY

VAPOR REOPENED - NY

E DESIGNATION SITES

Financial Assurance 1

Financial Assurance 2

Historical Drycleaners

Restrictive Declaration Listings

State Pollutant Discharge Elimination System

Underground Injection Controls

Vapor Reopened

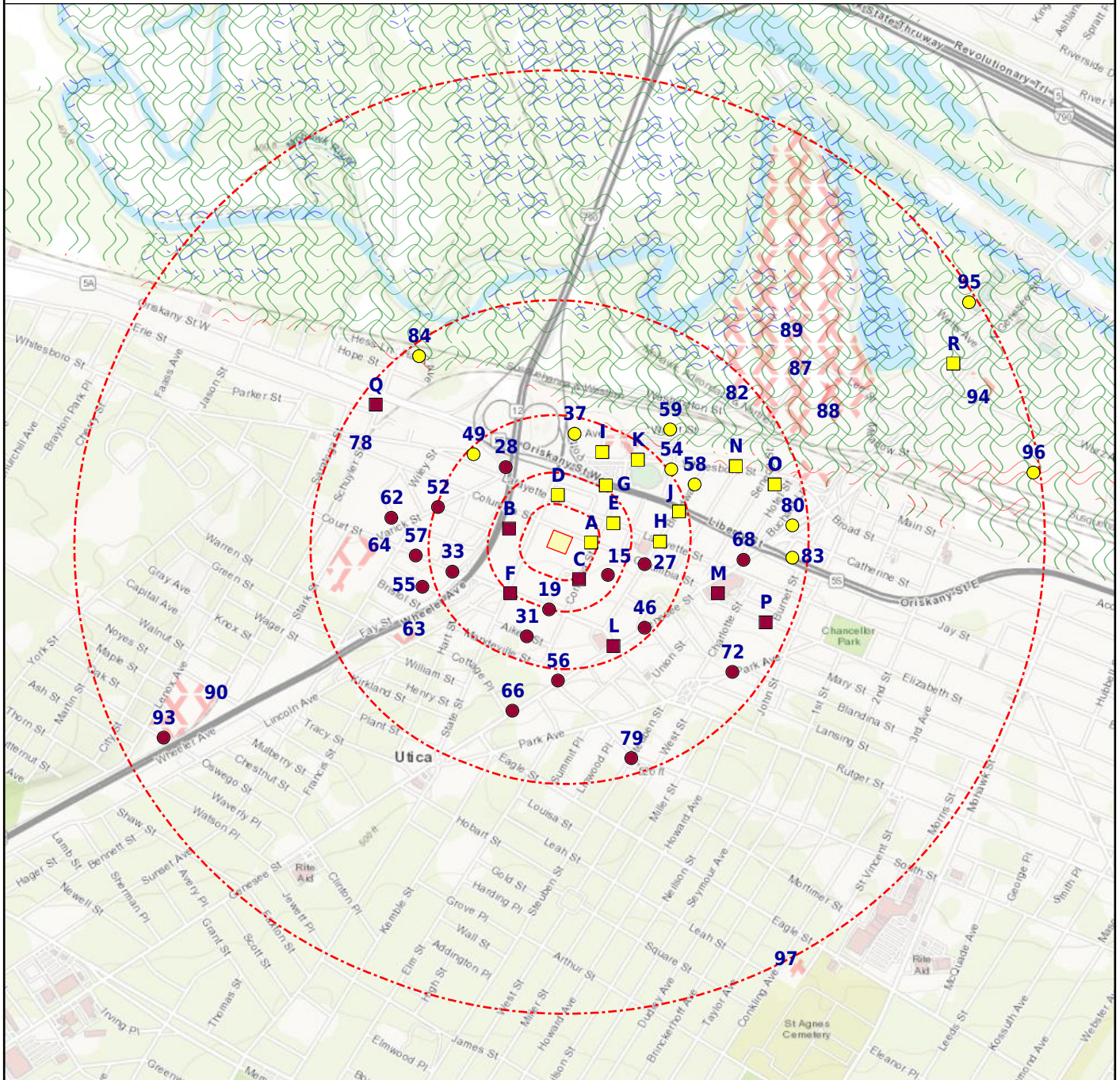
STATE RECORDS

HIST SPDES - NY

Historical State Pollutant Discharge Elimination System

SUBJECT NAME: COLUMBIA STREET PROPERTIES UTICA P...
 ADDRESS: 411 State St, Utica, NY, 13502
 LAT/LONG: 43.102896 / -75.237201

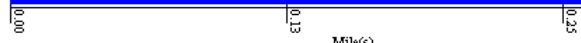
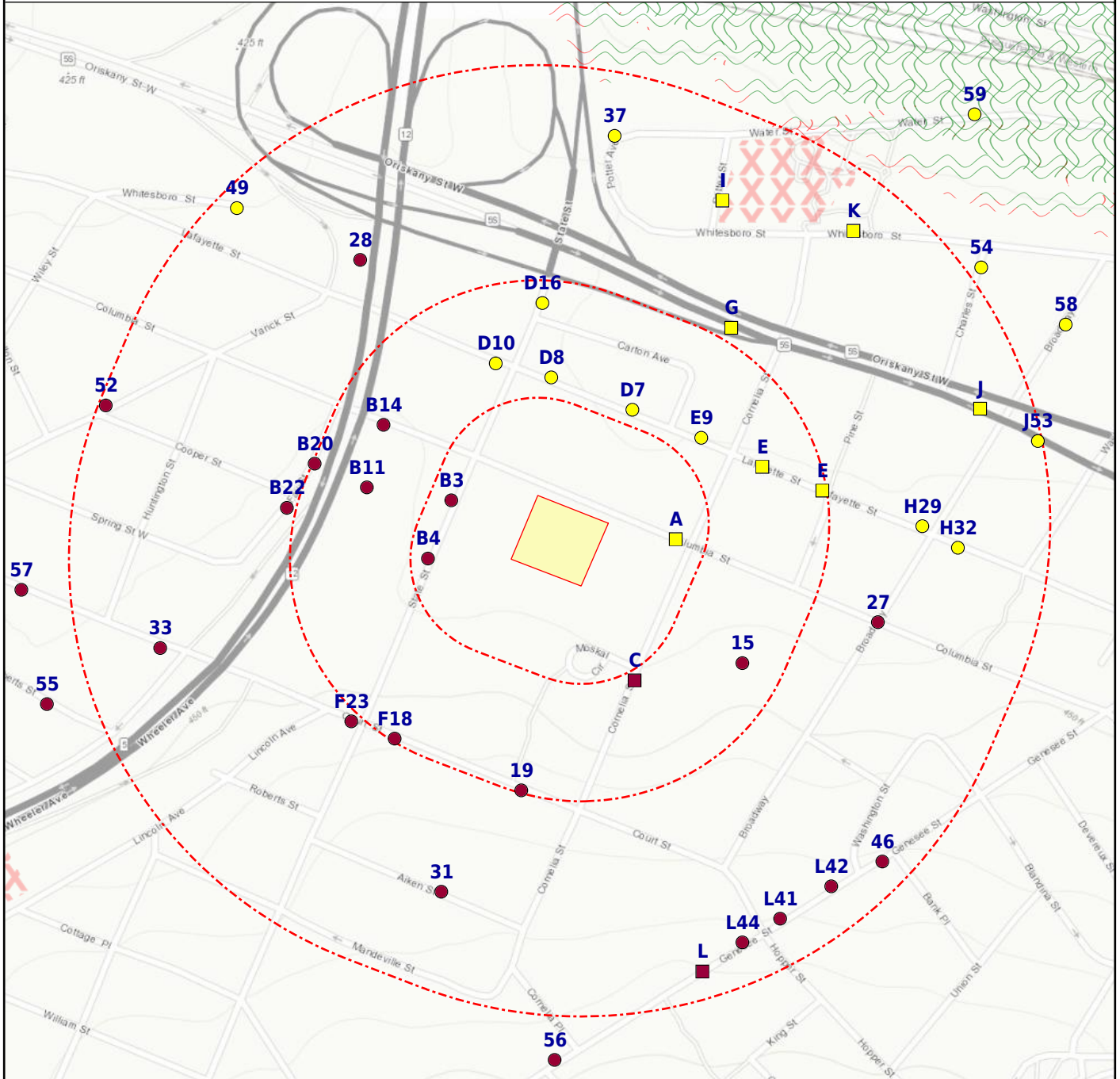
PREPARED FOR: Ambient Environmental, Inc.
 ORDER #: 57531
 REPORT DATE: July 07, 2021



- | | | | |
|---|---|---|--|
| <ul style="list-style-type: none"> ★ Subject Property ⊕ CDC HAZDAT (No Data) ⊕ Federal Lands (No Data) ▲ Indian Reservation (No Data) | <ul style="list-style-type: none"> ● Equal/Higher Elevation ■ Department of Defense (No Data) ⊕ FEMA FloodZone 100 ⊕ FEMA FloodZone 500 ■ National Priority List (No Data) | <ul style="list-style-type: none"> ● Lower Elevation ⊕ DFIRM Floodzone 100 ⊕ FEMA FloodZone 500 ⊕ NWI | <ul style="list-style-type: none"> ✖ Area Of Concern ⊕ DFIRM Floodzone 500 ■ Historical DOD (No Data) |
|---|---|---|--|

SUBJECT NAME: COLUMBIA STREET PROPERTIES UTICA P...
 ADDRESS: 411 State St, Utica, NY, 13502
 LAT/LONG: 43.102896 / -75.237201

PREPARED FOR: Ambient Environmental, Inc.
 ORDER #: 57531
 REPORT DATE: July 07, 2021



- ★ Subject Property
- ⊕ CDC HAZDAT (No Data)
- ⊕ Federal Lands (No Data)
- ▲ Indian Reservation (No Data)
- Equal/Higher Elevation
- Department of Defense (No Data)
- ⊕ FEMA FloodZone 100
- ⊕ FEMA FloodZone 500
- ⊕ National Priority List (No Data)
- Lower Elevation
- ⊕ DFIRM Floodzone 100
- ⊕ FEMA FloodZone 500
- ⊕ NWI
- ✕ Area Of Concern
- ⊕ DFIRM Floodzone 500
- Historical DOD (No Data)

<u>DATABASE</u>	<u>SUBJECT PROPERTY</u>	<u>SEARCH DISTANCE (MILES)</u>	<u><1/8</u>	<u>1/8 - 1/4</u>	<u>1/4 - 1/2</u>	<u>1/2 - 1</u>	<u>>1</u>	<u>TOTAL MAPPED</u>
FEDERAL RCRA NON-CORRACTS TSD FACILITIES LIST								
ARCHIVED RCRA TSD		0.500	0	0	0	--	--	0
RCRA_TSD		0.500	0	0	0	--	--	0
FEDERAL CERCLIS LIST								
CERCLIS NFRAP		0.500	1	0	0	--	--	1
CERCLIS-HIST		0.500	0	0	0	--	--	0
FEDERAL FACILITY		1.000	0	0	0	0	--	0
SEMS_8R_ACTIVE SITES		0.500	0	0	0	--	--	0
SEMS_8R_ARCHIVED SITES		0.500	1	0	1	--	--	2
FEDERAL RCRA CORRACTS FACILITIES LIST								
CORRACTS		1.000	0	0	0	0	--	0
HIST CORRACTS 2		1.000	0	0	0	0	--	0
FEDERAL DELISTED NPL SITE LIST								
DELISTED NPL		1.000	0	0	0	0	--	0
DELISTED PROPOSED NPL		1.000	0	0	0	0	--	0
SEMS_DELETED NPL		1.000	0	0	0	0	--	0
FEDERAL LANDFILL AND/OR SOLID WASTE DISPOSAL SITE LISTS								
EPA LF MOP		0.500	0	0	0	--	--	0
FEDERAL ERNS LIST								
ERNS		SP	0	--	--	--	--	0
FEDERAL INSTITUTIONAL CONTROLS / ENGINEERING CONTROLS REGISTRIES								
FED E C		0.500	0	0	0	--	--	0
FED I C		0.500	0	0	0	--	--	0
RCRA IC_EC		0.250	0	0	--	--	--	0
FEDERAL RCRA GENERATORS LIST								
HIST RCRA_CESQG		0.250	0	0	--	--	--	0
HIST RCRA_LQG		0.250	0	0	--	--	--	0
HIST RCRA_NONGEN		0.250	0	0	--	--	--	0
HIST RCRA_SQG		0.250	0	0	--	--	--	0
RCRA_LQG		0.250	0	1	--	--	--	1
RCRA_NONGEN		0.250	7	9	--	--	--	16
RCRA_SQG		0.250	1	1	--	--	--	2
RCRA_VSQG		0.250	4	1	--	--	--	5

<u>DATABASE</u>	<u>SUBJECT PROPERTY</u>	<u>SEARCH DISTANCE (MILES)</u>	<u><1/8</u>	<u>1/8 - 1/4</u>	<u>1/4 - 1/2</u>	<u>1/2 - 1</u>	<u>>1</u>	<u>TOTAL MAPPED</u>
-----------------	-------------------------	--------------------------------	----------------	------------------	------------------	----------------	--------------	---------------------

FEDERAL NPL SITE LIST

NPL		1.000	0	0	0	0	--	0
NPL EPA R1 GIS		1.000	0	0	0	0	--	0
NPL EPA R3 GIS		1.000	0	0	0	0	--	0
NPL EPA R6 GIS		1.000	0	0	0	0	--	0
NPL EPA R8 GIS		1.000	0	0	0	0	--	0
NPL EPA R9 GIS		1.000	0	0	0	0	--	0
PART NPL		1.000	0	0	0	0	--	0
PROPOSED NPL		1.000	0	0	0	0	--	0
SEMS_FINAL NPL		1.000	0	0	0	0	--	0
SEMS_PROPOSED NPL		1.000	0	0	0	0	--	0

STATE AND TRIBAL REGISTERED STORAGE TANK LISTS

FEMA UST		0.250	0	0	--	--	--	0
INDIAN UST R1		0.250	0	0	--	--	--	0
INDIAN UST R10		0.250	0	0	--	--	--	0
INDIAN UST R2		0.250	0	0	--	--	--	0
INDIAN UST R4		0.250	0	0	--	--	--	0
INDIAN UST R5		0.250	0	0	--	--	--	0
INDIAN UST R6		0.250	0	0	--	--	--	0
INDIAN UST R7		0.250	0	0	--	--	--	0
INDIAN UST R8		0.250	0	0	--	--	--	0
INDIAN UST R9		0.250	0	0	--	--	--	0
AST CBS - NY		0.250	0	0	--	--	--	0
AST PBS - NY		0.250	7	14	--	--	--	21
HIST TANKS SUFFOLK COUNTY - NY		0.250	0	0	--	--	--	0
TANKS CORTLAND COUNTY - NY		0.250	0	0	--	--	--	0
TANKS MOSF - NY		0.250	0	0	--	--	--	0
TANKS NASSAU COUNTY - NY		0.250	0	0	--	--	--	0
TANKS ROCKLAND COUNTY - NY		0.250	0	0	--	--	--	0
TANKS SUFFOLK COUNTY - NY		0.250	0	0	--	--	--	0
TANKS WESTCHESTER COUNTY - NY		0.250	0	0	--	--	--	0
UST CBS - NY		0.250	0	0	--	--	--	0
UST PBS - NY		0.250	7	13	--	--	--	20

STATE AND TRIBAL BROWNFIELD SITES

TRIBAL BROWNFIELDS		0.500	0	2	2	--	--	4
--------------------	--	-------	---	---	---	----	----	---

<u>DATABASE</u>	<u>SUBJECT PROPERTY</u>	<u>SEARCH DISTANCE (MILES)</u>	<u><1/8</u>	<u>1/8 - 1/4</u>	<u>1/4 - 1/2</u>	<u>1/2 - 1</u>	<u>>1</u>	<u>TOTAL MAPPED</u>
STATE AND TRIBAL BROWNFIELD SITES (cont.)								
BROWNFIELDS - NY		0.500	0	0	1	--	--	1
HIST BROWNFIELDS - NY		0.500	0	0	0	--	--	0
STATE- AND TRIBAL - EQUIVALENT CERCLIS								
DEL SHWS - NY		1.000	0	0	0	1	--	1
HSWDS - NY		0.500	0	1	7	--	--	8
SHWS - NY		1.000	0	0	2	7	--	9
STATE RCRA GENERATORS LIST								
HWG - NY		0.250	0	0	--	--	--	0
STATE INSTITUTIONAL CONTROLS / ENGINEERING CONTROLS REGISTRIES								
IC EC - NY		0.500	0	0	1	--	--	1
STATE AND TRIBAL LEAKING STORAGE TANK LISTS								
INDIAN LUST R1		0.500	0	0	0	--	--	0
INDIAN LUST R10		0.500	0	0	0	--	--	0
INDIAN LUST R2		0.500	0	0	0	--	--	0
INDIAN LUST R4		0.500	0	0	0	--	--	0
INDIAN LUST R5		0.500	0	0	0	--	--	0
INDIAN LUST R6		0.500	0	0	0	--	--	0
INDIAN LUST R7		0.500	0	0	0	--	--	0
INDIAN LUST R8		0.500	0	0	0	--	--	0
INDIAN LUST R9		0.500	0	0	0	--	--	0
LTANKS - NY		0.500	1	1	0	--	--	2
LTANKS 2 - NY		0.500	4	11	21	--	--	36
STATE AND TRIBAL LANDFILL AND/OR SOLID WASTE DISPOSAL SITE LISTS								
SWF/LF - NY		0.500	0	0	1	--	--	1
STATE AND TRIBAL VOLUNTARY CLEANUP SITES								
VCP - NY		0.500	0	0	0	--	--	0
LOCAL BROWNFIELD LISTS								
BROWNFIELDS-ACRES		0.500	0	3	3	--	--	6
FED BROWNFIELDS		0.500	0	3	3	--	--	6
LOCAL LISTS OF HAZARDOUS WASTE / CONTAMINATED SITES								
FED CDL		SP	0	--	--	--	--	0
US HIST CDL		SP	0	--	--	--	--	0

<u>DATABASE</u>	<u>SUBJECT PROPERTY</u>	<u>SEARCH DISTANCE (MILES)</u>	<u><1/8</u>	<u>1/8 - 1/4</u>	<u>1/4 - 1/2</u>	<u>1/2 - 1</u>	<u>>1</u>	<u>TOTAL MAPPED</u>
-----------------	-------------------------	--------------------------------	----------------	------------------	------------------	----------------	--------------	---------------------

LOCAL LISTS OF LANDFILL / SOLID WASTE DISPOSAL SITES

HIST INDIAN ODI R8		0.500	0	0	0	--	--	0
INDIAN ODI R8		0.500	0	0	0	--	--	0
ODI		0.500	0	0	0	--	--	0
TRIBAL ODI		0.500	0	0	0	--	--	0
HIST SWTIRE - NY		0.500	0	0	0	--	--	0
SWRCY - NY		0.500	0	0	1	--	--	1
SWTIRE - NY		0.500	0	0	0	--	--	0

RECORDS OF EMERGENCY RELEASE REPORTS

HMIRS (DOT)		SP	0	--	--	--	--	0
HIST SPILLS - NY		0.125	0	--	--	--	--	0
SPILLS - NY		0.125	9	--	--	--	--	9

LOCAL LAND RECORDS

LIENS 2		SP	0	--	--	--	--	0
---------	--	----	---	----	----	----	----	---

OTHER ASCERTAINABLE RECORDS

AFS		SP	0	--	--	--	--	0
ALT FUELING		0.250	1	0	--	--	--	1
AST PBS		0.250	0	0	--	--	--	0
BRS		SP	0	--	--	--	--	0
CDC HAZDAT		1.000	0	0	0	0	--	0
COAL ASH DOE		0.500	0	0	0	--	--	0
COAL ASH EPA		0.500	0	0	0	--	--	0
COAL GAS		1.000	0	1	1	2	--	4
CONSENT (DECREEES)		1.000	0	0	0	0	--	0
CORRECTIVE ACTIONS_2020		0.500	0	0	0	--	--	0
DEBRIS EPA LF		0.500	0	0	0	--	--	0
DEBRIS EPA SWRCY		0.500	0	0	0	--	--	0
DOD		1.000	0	0	0	0	--	0
DOT OPS		SP	0	--	--	--	--	0
ECHO		SP	0	--	--	--	--	0
ENOI		SP	0	--	--	--	--	0
EPA FUELS		SP	0	--	--	--	--	0
EPA OSC		0.125	0	--	--	--	--	0
EPA WATCH		SP	0	--	--	--	--	0
FA HWF		SP	0	--	--	--	--	0
FEDLAND		1.000	0	0	0	0	--	0

<u>DATABASE</u>	<u>SUBJECT PROPERTY</u>	<u>SEARCH DISTANCE (MILES)</u>	<u><1/8</u>	<u>1/8 - 1/4</u>	<u>1/4 - 1/2</u>	<u>1/2 - 1</u>	<u>>1</u>	<u>TOTAL MAPPED</u>
OTHER ASCERTAINABLE RECORDS (cont.)								
FRS		SP	0	--	--	--	--	0
FTTS		SP	0	--	--	--	--	0
FTTS INSP		SP	0	--	--	--	--	0
FUDS		1.000	0	0	0	0	--	0
HIST AFS		SP	0	--	--	--	--	0
HIST AFS 2		SP	0	--	--	--	--	0
HIST DOD		1.000	0	0	0	0	--	0
HIST LEAD_SMELTER		SP	0	--	--	--	--	0
HIST MLTS		SP	0	--	--	--	--	0
HIST PCB TRANS		SP	0	--	--	--	--	0
HIST PCS ENF		SP	0	--	--	--	--	0
HIST PCS FACILITY		SP	0	--	--	--	--	0
HIST SSTS		SP	0	--	--	--	--	0
HWC DOCKET		SP	0	--	--	--	--	0
ICIS		SP	0	--	--	--	--	0
INACTIVE PCS		SP	0	--	--	--	--	0
INDIAN RESERVATION		1.000	0	0	0	0	--	0
LUCIS		0.500	0	0	0	--	--	0
LUCIS 2		0.500	0	0	0	--	--	0
MINES		0.250	0	0	--	--	--	0
MINES USGS		0.250	0	0	--	--	--	0
MLTS		SP	0	--	--	--	--	0
NPL AOC		1.000	0	0	0	0	--	0
NPL LIENS		SP	0	--	--	--	--	0
OSHA		SP	0	--	--	--	--	0
PADS		SP	0	--	--	--	--	0
PCB TRANSFORMER		SP	0	--	--	--	--	0
PCS ENF		SP	0	--	--	--	--	0
PCS FACILITY		SP	0	--	--	--	--	0
RAATS		SP	0	--	--	--	--	0
RADINFO		SP	0	--	--	--	--	0
RMP		0.500	0	0	1	--	--	1
ROD		1.000	0	0	0	0	--	0
SCRD DRYCLEANERS		0.250	0	0	--	--	--	0
SEMS_SMELTER		SP	0	--	--	--	--	0
SSTS		SP	0	--	--	--	--	0

<u>DATABASE</u>	<u>SUBJECT PROPERTY</u>	<u>SEARCH DISTANCE (MILES)</u>	<u><1/8</u>	<u>1/8 - 1/4</u>	<u>1/4 - 1/2</u>	<u>1/2 - 1</u>	<u>>1</u>	<u>TOTAL MAPPED</u>
-----------------	-----------------------------	--	----------------	------------------	------------------	----------------	--------------	-------------------------

OTHER ASCERTAINABLE RECORDS (cont.)

STORMWATER		SP	0	--	--	--	--	0
TOSCA-PLANT		SP	0	--	--	--	--	0
TRIS		SP	0	--	--	--	--	0
UMTRA		0.500	0	0	0	--	--	0
VAPOR		0.500	0	0	0	--	--	0
AIRS - NY		SP	0	--	--	--	--	0
AOC - NY		1.000	0	1	5	6	--	12
COAL ASH - NY		0.500	0	0	0	--	--	0
DAYCARE - NY		SP	0	--	--	--	--	0
DAYCARE NYC - NY		SP	0	--	--	--	--	0
DRYCLEANERS - NY		0.250	0	0	--	--	--	0
E DESIGNATION - NY		0.125	0	--	--	--	--	0
ERP - NY		0.500	0	1	4	--	--	5
FA 1 - NY		SP	0	--	--	--	--	0
FA 2 - NY		SP	0	--	--	--	--	0
HIST DRYCLEANERS - NY		0.250	0	0	--	--	--	0
HIST MANIFEST - NY		0.250	8	8	--	--	--	16
MANIFEST - NY		0.250	3	3	--	--	--	6
RES DECL - NY		0.500	0	0	0	--	--	0
SPDES - NY		SP	0	--	--	--	--	0
UIC - NY		SP	0	--	--	--	--	0
VAPOR REOPENED - NY		SP	0	--	--	--	--	0

STATE RECORDS

HIST SPDES - NY		SP	0	--	--	--	--	0
-----------------	--	----	---	----	----	----	----	---

Map Id: A1
 Direction: E
 Distance: 0.037 mi., 197 ft.
 Elevation: 433 ft.
 Relative: Lower

Site Name : ELECTROMARK CORP
 401 COLUMBIA ST
 UTICA, NY
Database(s) : [SPILLS - NY]

EnviroSite ID: 4986614
EPA ID: N/R

SPILLS - NY

Facility Name : ELECTROMARK CORP
 Facility Address : 401 COLUMBIA ST, UTICA
 County : Oneida

Spill Details

Site ID : 192271
 Spill Number : 8607005
 Program Type : ER
 DER Facility ID : 160345
 DEC Region : 6
 Spill Date : 1987-02-13 12:00:00
 Close Date : 1987-02-18 00:00:00
 Contributing Factor : Housekeeping
 Material Spilled Classification : N/R
 SWIS Code : 3300
 DEC Lead on Spill : MASON
 Referred to : N/R
 Received Date : 1987-02-16 10:10:00
 Computer ID : N/R
 Waterbody : N/R
 Source : Commercial/Industrial
 Reported by : Fire Department
 Cleanup Activity Ceased Date : 1987-02-18 00:00:00
 Cleanup Meets Standard : True
 Inspection Date : 1987-02-17 00:00:00
 Penalty : False
 UST Trust : False
 Remed Phase : 0
 Date Record Created : 1987-02-19 00:00:00
 Record Last Updated : 2021-01-07 15:38:48
 Spiller Name : N/R
 Spiller Company : R.CARDILLO,MOHAWK INTL
 Spiller Address : ZZ
 Spiller Country : 001
 Contact Name : N/R
 Contact Phone : N/R
 Contact Extension : N/R
 After Hours : True
 Latitude : 43.102830190
 Longitude : -75.235817310

Caller Remark : 25-30 CHEM DRUMS, SOME OPEN, SOME CONTAINED. SPILLED ON CRACKED CONCRETE FLOOR, THEN INTO GROUND. ADJ TENANTS COMPLAINING OF ODORS

DEC Remark : Prior to Sept, 2004 data translation this spill Lead_DEC Field was HM / / : 2/18/87 - TURNED OVER TO SOLID & HAZARDOUS WASTES. ADMINISTRATIVELY COMPLETE (HM). 10/12/95: This is additional information about material spilled from the translation of the old spill file: UNK CHEM FOR PLATING. Complete Minor Spill File in DECDocs. No Paper File.

Last Date in Agency List : 2021-05-04

Map Id: A1
Direction: E
Distance: 0.037 mi., 197 ft.
Elevation: 433 ft.
Relative: Lower

Site Name : ELECTROMARK CORP
401 COLUMBIA ST
UTICA, NY
Database(s) : [SPILLS - NY] (*cont.*)

Envirosite ID: 4986614
EPA ID: N/R

SPILLS - NY (*cont.*)

Material Details

Spill Number : 8607005
Operable Unit ID : 904589
Operable Unit : 01
Material ID : 472549
Material Code : 0066A
Material Name : unknown petroleum
Case Number : N/R
Material Family : Petroleum
Quantity : 10.00
Units : G
Recovered : .00
Affected Media: Soil : False
Affected Media: Air : False
Affected Media: Ind Air : False
Affected Media: Groundwater : True
Affected Media: Surface Water : False
Affected Media: Drinking Water : False
Affected Media: Sewer Line : False
Affected Media: Impervious Surface : False
Affected Media: Subway : False
Affected Media: Utility Conveyance : False
Oxygenate : N/R

Map Id: A2
Direction: E
Distance: 0.042 mi., 224 ft.
Elevation: 434 ft.
Relative: Lower

Site Name : THE SALVATION ARMY | VICTORY
MARKETS INC
400 COLUMBIA ST
UTICA, NY
Database(s) : [AST PBS - NY, ECHO, FRS, SPILLS - NY,
UST PBS - NY]

Envirosite ID: 4728937
EPA ID: N/R

AST PBS - NY

Facility Name : THE SALVATION ARMY
Facility Address : 400 COLUMBIA STREET, UTICA, 13501
County : Oneida

Site Information

Expiration Date : N/A
Site ID : 43811
Site Type : Other
Site Status : Unregulated/Closed
Program Number : 6-600989
Program Type : Petroleum Bulk Storage
DEC Region : 6
Last Date in Agency List : 2021-06-03

Map Id: A2
 Direction: E
 Distance: 0.042 mi., 224 ft.
 Elevation: 434 ft.
 Relative: Lower

Site Name : THE SALVATION ARMY | VICTORY
 MARKETS INC
 400 COLUMBIA ST
 UTICA, NY

Database(s) : [AST PBS - NY, ECHO, FRS, SPILLS - NY,
 UST PBS - NY] **(cont.)**

EnviroSite ID: 4728937
 EPA ID: N/R

AST PBS - NY **(cont.)**

Affiliation Details

Affiliation Type :	Facility Owner
Company :	THE SALVATION ARMY
Contact Title :	PROPERTY SECRETARY
Contact Name :	MAJOR HUGH STEELE
Contact Address :	440 WEST NYACK ROAD, POB 9134, BARDONIA, NY 10954
Contact Address 2 :	N/R
Country Code :	001
Phone :	(845) 732-4100
Phone Ext :	N/R
Email :	N/R
Fax :	N/R

Affiliation Type :	Emergency Contact
Company :	THE SALVATION ARMY
Contact Title :	N/R
Contact Name :	MAJOR KEVIN SCHOCH
Contact Address :	NN
Contact Address 2 :	N/R
Country Code :	999
Phone :	(315) 445-0520
Phone Ext :	N/R
Email :	N/R
Fax :	N/R

Affiliation Type :	Facility Operator
Company :	THE SALVATION ARMY
Contact Title :	N/R
Contact Name :	MAJOR KEVIN SCHOCH
Contact Address :	NN
Contact Address 2 :	N/R
Country Code :	999
Phone :	(315) 445-0520
Phone Ext :	N/R
Email :	N/R
Fax :	N/R

Affiliation Type :	Mail Contact
Company :	THE SALVATION ARMY - ARC
Contact Title :	N/R
Contact Name :	MAJOR KEVIN SCHOCH
Contact Address :	2433 ERIE BOULEVARD EAST, SYRACUSE, NY 13224
Contact Address 2 :	N/R
Country Code :	001
Phone :	(315) 445-0520
Phone Ext :	N/R
Email :	N/R
Fax :	N/R

Map Id: A2
 Direction: E
 Distance: 0.042 mi., 224 ft.
 Elevation: 434 ft.
 Relative: Lower

Site Name : THE SALVATION ARMY | VICTORY
 MARKETS INC
 400 COLUMBIA ST
 UTICA, NY

Database(s) : [AST PBS - NY, ECHO, FRS, SPILLS - NY,
 UST PBS - NY] **(cont.)**

EnviroSite ID: 4728937
 EPA ID: N/R

AST PBS - NY **(cont.)**

Tank Information : Tank Information withheld (not releasable under Freedom of Information Law) in accordance with Public Officers Law Sections 86.5, 87.2(F), 89.5(a)(1)(1-a)

ECHO

Facility Name : VICTORY MARKETS INC
 Facility Address : 400 COLUMBIA ST, UTICA, NY 13502
 County : ONEIDA

Last Inspection Date : N/R
 Registry ID : 110004417952
 FIPS Code : 36065
 EPA Region : 02
 Inspection Count : 0
 Last Inspection Days : N/R
 Informal Count : 0
 Last Informal Action Date : N/R
 Formal Action Count : 0
 Last Formal Action Date : N/R
 Total Penalties : 0
 Penalty Count : N/R
 Last Penalty Date : N/R
 Last Penalty Amount : N/R
 QTRS IN NC : 0
 Programs IN SNC : 0
 Current Compliance Status : No Violation Identified
 Three-Year Compliance Status :
 Collection Method : ADDRESS MATCHING-HOUSE NUMBER
 Reference Point : ENTRANCE POINT OF A FACILITY OR STATION
 Accuracy Meters : 50
 Derived Tribes : Oneida Indian Nation - 19.6 mile(s)
 Derived HUC : 02020004
 Derived WBD : 020200040310
 Derived STCTY FIPS : 36065
 Derived Zip : 13502
 Derived CD113 : 22
 Derived CB2010 : 360650203002013
 MYRTK Universe : NNN
 NPDES IDs : N/R
 CWA Permit Types : N/R
 CWA Compliance Tracking : N/R
 CWA NAICS : N/R
 CWA SICS : N/R
 CWA Inspection Count : N/R
 CWA Last Inspection Days : N/R
 CWA Informal Count : N/R
 CWA Formal Action Count : N/R
 CWA Last Formal Action Date : N/R
 CWA Penalties : N/R
 CWA Last Penalty Date : N/R
 CWA Last Penalty Amount : N/R
 CWA Quarters IN NC : N/R

Map Id: A2
 Direction: E
 Distance: 0.042 mi., 224 ft.
 Elevation: 434 ft.
 Relative: Lower

Site Name : THE SALVATION ARMY | VICTORY
 MARKETS INC
 400 COLUMBIA ST
 UTICA, NY

Database(s) : [AST PBS - NY, ECHO, FRS, SPILLS - NY,
 UST PBS - NY] **(cont.)**

EnviroSite ID: 4728937
 EPA ID: N/R

ECHO **(cont.)**

CWA Current Compliance Status :	N/R
CWA Current SNC Flag :	N
CWA 13 Quarters Compliance Status :	N/R
CWA 13 Quarters Effluent Exceedances:	N/R
CWA Three-Year QNCR Codes :	N/R
DFR URL :	Click here for hyperlink provided by the agency.
Facility SIC :	N/R
Facility NAICS :	622110 - General Medical and Surgical Hospitals
Facility Last Inspection EPA Date :	N/R
Facility Last Inspection State Date :	N/R
Facility Last Formal Act EPA Date :	N/R
Facility Last Formal Act State Date :	N/R
Facility Last Informal Act EPA Date :	N/R
Facility Last Informal Act State Date:	N/R
Facility Federal Agency :	N/R
TRI Reporter :	N/R
Facility Imp Water Flag :	N/R
Current SNC Flag :	N
Indian County Flag :	N
Federal Flag :	N/R
US Mexico Border Flag :	N/R
Chesapeake Bay Flag :	N/R
AIR Flag :	N
NPDES Flag :	N
SDWIS Flag :	N
RCRA Flag :	Y
TRI Flag :	N
GHG Flag :	N
Major Flag :	N/R
Active Flag :	Y
NAA Flag :	N
Latitude :	43.10286
Longitude :	-75.23572
Last Date in Agency List :	2020-12-31

FRS

Facility Name :	VICTORY MARKETS INC
Facility Address :	400 COLUMBIA ST, UTICA, NY 13502-3402
County :	ONEIDA

Site Details

Registry ID :	110004417952
FRS Facility URL :	Click here for hyperlink provided by the agency.
Last Date in Agency List :	2020-08-31

Source Description

Map Id: A2
 Direction: E
 Distance: 0.042 mi., 224 ft.
 Elevation: 434 ft.
 Relative: Lower

Site Name : THE SALVATION ARMY | VICTORY
 MARKETS INC
 400 COLUMBIA ST
 UTICA, NY

Database(s) : [AST PBS - NY, ECHO, FRS, SPILLS - NY,
 UST PBS - NY] **(cont.)**

EnviroSite ID: 4728937
EPA ID: N/R

FRS (cont.)

Source Description :

RCRAInfo is EPA's comprehensive information system that supports the Resource Conservation and Recovery Act (RCRA) of 1976 and the Hazardous and Solid Waste Amendments (HSWA) of 1984 through the tracking of events and activities related to facilities that generate, transport, and treat, store, or dispose of hazardous waste. RCRAInfo allows RCRA program staff to track the notification, permit, compliance, and corrective action activities required under RCRA. RCRAInfo also supports generation of the National Hazardous Waste Biennial Report. All generators and treatment, storage, and disposal facilities who handle hazardous waste are required to report to the EPA Administrator at least once every two years to support creation of the Biennial Report.

FRS Environmental Interest

Source and System ID : RCRAINFO - NYD982272817

SPILLS - NY

Facility Name : THE SALVATION ARMY
 Facility Address : 400 COLUMBIA ST, UTICA
 County : Oneida

Spill Details

Site ID : 129453
 Spill Number : 0304586
 Program Type : ER
 DER Facility ID : 111597
 DEC Region : 6
 Spill Date : 2003-07-31 09:30:00
 Close Date : 2010-05-11 00:00:00
 Contributing Factor : Equipment Failure
 Material Spilled Classification : C3
 SWIS Code : 3316
 DEC Lead on Spill : JCDOYLE
 Referred to : N/R
 Received Date : 2003-07-31 09:48:00
 Computer ID : 257
 Waterbody : N/R
 Source : Commercial/Industrial
 Reported by : Other
 Cleanup Activity Ceased Date : 2010-04-28 00:00:00
 Cleanup Meets Standard : False
 Inspection Date : 2009-12-04 00:00:00
 Penalty : False
 UST Trust : True
 Remed Phase : 0
 Date Record Created : 2003-07-31 00:00:00
 Record Last Updated : 2021-03-16 14:13:54
 Spiller Name : MAJOR KEVIN SCHOCH
 Spiller Company : THE SALVATION ARMY
 Spiller Address : 2433 ERIE BLVD. EAST, SYRACUSE, NY 13224
 Spiller Country : 001
 Contact Name : JAMES SMITH
 Contact Phone : (845) 562-1512

Map Id: A2
 Direction: E
 Distance: 0.042 mi., 224 ft.
 Elevation: 434 ft.
 Relative: Lower

Site Name : THE SALVATION ARMY | VICTORY
 MARKETS INC
 400 COLUMBIA ST
 UTICA, NY

Database(s) : [AST PBS - NY, ECHO, FRS, SPILLS - NY,
 UST PBS - NY] **(cont.)**

EnviroSite ID: 4728937
EPA ID: N/R

SPILLS - NY (cont.)

Contact Extension : N/R
 After Hours : False
 Latitude : 43.102938330
 Longitude : -75.235780860
 Caller Remark : caller is working at the property next to spill

DEC Remark :

Prior to Sept, 2004 data translation this spill Lead DEC Field was JOHNSON 8/19/2005: JULY 2005 UST CLOSURE AND PRELIMINARY SITE INVESTIGATION REPORT. SOIL DISPOSAL RECEIPTS FOR 225.77 TONS AT ESMI, FORT EDWARD. 3 MONITORING WELLS, 10 SOIL BORINGS, 5 TEST PITS, SHOW ADDITIONAL CONTAMINATION OF SOILS AND GW ON SITE. REMEDIAL INVESTIGATION TO DELINEATE EXTENT AND POTENTIAL REMEDIAL ALTERNATIVES PROPOSED. DEC REPORT REVIEW LETTER SENT W/ RESPONSE DATE OF 9/23/05. 2/1/2007: DEC REVIEW LETTER OF REMEDIAL INVESTIGATION WORKPLAN WHICH WAS PREPARED BY GZA ENVIRONMENTAL AND DATED 12/20/2006. WORKPLAN APPROVED, WORK TO BEGIN BY 4/2/2007. (JD) 4/9/2008: DEC REVIEW LETTER OF REMEDIAL INVESTIGATION REPORT - EXTENT OF CONTAMINATION IN GROUNDWATER NOT PROVIDED. NEED FURTHER SUBSURFACE INVESTIGATION SOUTH OF SP-26/MW-6. IF SOURCE REMOVAL IS CHOSEN AND SIDEWALL MEETS RSCO - LONG TERM GW MONITORING MAY NOT BE NECESSARY. REPORT RECOMMENDS IN-SITU TREATMENT USING CHEMICAL OXIDANTS. GZA NEED TO PROVIDE LIS

Last Date in Agency List : 2021-05-04

Material Details

Spill Number : 0304586
 Operable Unit ID : 871395
 Operable Unit : 01
 Material ID : 505442
 Material Code : 0001A
 Material Name : #2 fuel oil
 Case Number : N/R
 Material Family : Petroleum
 Quantity : 15.00
 Units : G
 Recovered : .00
 Affected Media: Soil : True
 Affected Media: Air : False
 Affected Media: Ind Air : False
 Affected Media: Groundwater : False
 Affected Media: Surface Water : False
 Affected Media: Drinking Water : False
 Affected Media: Sewer Line : False
 Affected Media: Impervious Surface : False
 Affected Media: Subway : False
 Affected Media: Utility Conveyance : False
 Oxygenate : N/R

UST PBS - NY

Facility Name : THE SALVATION ARMY
 Facility Address : 400 COLUMBIA STREET, UTICA, 13501
 County : Oneida

Map Id: A2
 Direction: E
 Distance: 0.042 mi., 224 ft.
 Elevation: 434 ft.
 Relative: Lower

Site Name : THE SALVATION ARMY | VICTORY
 MARKETS INC
 400 COLUMBIA ST
 UTICA, NY

Database(s) : [AST PBS - NY, ECHO, FRS, SPILLS - NY,
 UST PBS - NY] **(cont.)**

EnviroSite ID: 4728937
 EPA ID: N/R

UST PBS - NY **(cont.)**

Site Information

Expiration Date :	N/A
Site ID :	43811
Site Type :	Other
Site Status :	Unregulated/Closed
Program Number :	6-600989
Program Type :	Petroleum Bulk Storage
DEC Region :	6
Last Date in Agency List :	2021-07-06

Affiliation Details

Affiliation Type :	Facility Owner
Company :	THE SALVATION ARMY
Contact Title :	PROPERTY SECRETARY
Contact Name :	MAJOR HUGH STEELE
Contact Address :	440 WEST NYACK ROAD, POB 9134, BARDONIA, NY 10954
Contact Address 2 :	N/R
Country Code :	001
Phone :	(845) 732-4100
Phone Ext :	N/R
Email :	N/R
Fax :	N/R

Affiliation Type :	Emergency Contact
Company :	THE SALVATION ARMY
Contact Title :	N/R
Contact Name :	MAJOR KEVIN SCHOCH
Contact Address :	NN
Contact Address 2 :	N/R
Country Code :	999
Phone :	(315) 445-0520
Phone Ext :	N/R
Email :	N/R
Fax :	N/R

Affiliation Type :	Facility Operator
Company :	THE SALVATION ARMY
Contact Title :	N/R
Contact Name :	MAJOR KEVIN SCHOCH
Contact Address :	NN
Contact Address 2 :	N/R
Country Code :	999
Phone :	(315) 445-0520
Phone Ext :	N/R
Email :	N/R
Fax :	N/R

Affiliation Type :	Mail Contact
Company :	THE SALVATION ARMY - ARC
Contact Title :	N/R

Map Id: A2
 Direction: E
 Distance: 0.042 mi., 224 ft.
 Elevation: 434 ft.
 Relative: Lower

Site Name : THE SALVATION ARMY | VICTORY
 MARKETS INC
 400 COLUMBIA ST
 UTICA, NY

Database(s) : [AST PBS - NY, ECHO, FRS, SPILLS - NY,
 UST PBS - NY] **(cont.)**

EnviroSite ID: 4728937
 EPA ID: N/R

UST PBS - NY **(cont.)**

Contact Name : MAJOR KEVIN SCHOCH
 Contact Address : 2433 ERIE BOULEVARD EAST, SYRACUSE, NY 13224
 Contact Address 2 : N/R
 Country Code : 001
 Phone : (315) 445-0520
 Phone Ext : N/R
 Email : N/R
 Fax : N/R

Tank Information

Date Installed : N/R
 Tank ID : 233983
 Tank Number : 7
 Tank Type : N/R
 Tank Status : Closed - Removed
 Capacity : 1500
 Tank Location : Underground
 Tank Model : N/R
 Pipe Model : N/R
 Test Method : N/R
 Tank Last Test : N/R
 Tank Next Test Due : N/R
 Close Date : 2009-12-03
 Registered : True
 Tank Out of Service Date : N/R
 Tank Owner Name : N/R
 Tank Owner Address : N/R
 Red Tag Start Date : N/R
 Red Tag End Date : N/R
 Subpart : N/R
 Category : 1
 UDC IND : 1
 Line Last Test Due : N/R
 Next Line Test Due : N/R
 Line Test Method : N/R
 Class A Opp Name : N/R
 Class B Opp Name : N/R

Tank Equipment

Details for this site have been truncated due to the large number of available details for this site within this dataset. For the complete details for this site, contact your EnviroSite account representative for a complimentary site report containing all of the details available.

Equipment : No Piping
 Type : Pipe Type

Equipment : None
 Type : Tank Leak Detection

Map Id: A2
 Direction: E
 Distance: 0.042 mi., 224 ft.
 Elevation: 434 ft.
 Relative: Lower

Site Name : THE SALVATION ARMY | VICTORY
 MARKETS INC
 400 COLUMBIA ST
 UTICA, NY

Database(s) : [AST PBS - NY, ECHO, FRS, SPILLS - NY,
 UST PBS - NY] **(cont.)**

EnviroSite ID: 4728937
 EPA ID: N/R

UST PBS - NY **(cont.)**

Equipment : None
 Type : Overfill

Equipment : None
 Type : Tank External Protection

Equipment : None
 Type : Dispenser

Tank Materials

Material Name : lube oil
 Percent : 233983

Tank Information

Date Installed : N/R
 Tank ID : 125557
 Tank Number : 5
 Tank Type : N/R
 Tank Status : Closed - Removed
 Capacity : 500
 Tank Location : Underground
 Tank Model : N/R
 Pipe Model : N/R
 Test Method : Testing Not Required
 Tank Last Test : N/R
 Tank Next Test Due : N/R
 Close Date : 2003-10-14
 Registered : True
 Tank Out of Service Date : N/R
 Tank Owner Name : N/R
 Tank Owner Address : N/R
 Red Tag Start Date : N/R
 Red Tag End Date : N/R
 Subpart : N/R
 Category : 1
 UDC IND : 1
 Line Last Test Due : N/R
 Next Line Test Due : N/R
 Line Test Method : N/R
 Class A Opp Name : N/R
 Class B Opp Name : N/R

Tank Equipment

Equipment : Steel/Carbon Steel/Iron
 Type : Pipe Type

Map Id: A2
 Direction: E
 Distance: 0.042 mi., 224 ft.
 Elevation: 434 ft.
 Relative: Lower

Site Name : THE SALVATION ARMY | VICTORY
 MARKETS INC
 400 COLUMBIA ST
 UTICA, NY

Database(s) : [AST PBS - NY, ECHO, FRS, SPILLS - NY,
 UST PBS - NY] **(cont.)**

EnviroSite ID: 4728937
 EPA ID: N/R

UST PBS - NY **(cont.)**

Equipment : Underground/On-ground
 Type : Pipe Location

Equipment : None
 Type : Tank Internal Protection

Equipment : None
 Type : Pipe External Protection

Equipment : None
 Type : Tank Leak Detection

Tank Materials

Material Name : gasoline
 Percent : 125557

Tank Information

Date Installed : N/R
 Tank ID : 233984
 Tank Number : 8
 Tank Type : N/R
 Tank Status : Closed - Removed
 Capacity : 500
 Tank Location : Underground
 Tank Model : N/R
 Pipe Model : N/R
 Test Method : Testing Not Required
 Tank Last Test : N/R
 Tank Next Test Due : N/R
 Close Date : 2009-12-03
 Registered : True
 Tank Out of Service Date : N/R
 Tank Owner Name : N/R
 Tank Owner Address : N/R
 Red Tag Start Date : N/R
 Red Tag End Date : N/R
 Subpart : N/R
 Category : 1
 UDC IND : 1
 Line Last Test Due : N/R
 Next Line Test Due : N/R
 Line Test Method : N/R
 Class A Opp Name : N/R
 Class B Opp Name : N/R

Map Id: A2
 Direction: E
 Distance: 0.042 mi., 224 ft.
 Elevation: 434 ft.
 Relative: Lower

Site Name : THE SALVATION ARMY | VICTORY
 MARKETS INC
 400 COLUMBIA ST
 UTICA, NY

Database(s) : [AST PBS - NY, ECHO, FRS, SPILLS - NY,
 UST PBS - NY] **(cont.)**

Envirosite ID: 4728937
 EPA ID: N/R

UST PBS - NY **(cont.)**

Tank Equipment

Equipment :	No Piping
Type :	Pipe Location
Equipment :	None
Type :	Piping Leak Detection
Equipment :	None
Type :	Pipe External Protection
Equipment :	None
Type :	Tank Internal Protection
Equipment :	None
Type :	Piping Secondary Containment

Tank Materials

Material Name :	lube oil
Percent :	233984

Tank Information

Date Installed :	N/R
Tank ID :	125553
Tank Number :	1
Tank Type :	N/R
Tank Status :	Closed - Removed
Capacity :	1000
Tank Location :	Underground
Tank Model :	N/R
Pipe Model :	N/R
Test Method :	Testing Not Required
Tank Last Test :	N/R
Tank Next Test Due :	N/R
Close Date :	2003-07-31
Registered :	True
Tank Out of Service Date :	N/R
Tank Owner Name :	N/R
Tank Owner Address :	N/R
Red Tag Start Date :	N/R
Red Tag End Date :	N/R
Subpart :	N/R
Category :	1
UDC IND :	1
Line Last Test Due :	N/R
Next Line Test Due :	N/R
Line Test Method :	N/R
Class A Opp Name :	N/R

Map Id: A2
 Direction: E
 Distance: 0.042 mi., 224 ft.
 Elevation: 434 ft.
 Relative: Lower

Site Name : THE SALVATION ARMY | VICTORY
 MARKETS INC
 400 COLUMBIA ST
 UTICA, NY

Database(s) : [AST PBS - NY, ECHO, FRS, SPILLS - NY,
 UST PBS - NY] **(cont.)**

Envirosite ID: 4728937
 EPA ID: N/R

UST PBS - NY **(cont.)**

Class B Opp Name : N/R

Tank Equipment

Equipment : None
 Type : Overfill

Equipment : None
 Type : Tank Secondary Containment

Equipment : None
 Type : Pipe External Protection

Equipment : None
 Type : Tank Leak Detection

Equipment : None
 Type : Tank Internal Protection

Tank Materials

Material Name : #2 fuel oil (on-site consumption)
 Percent : 125553

Tank Information

Date Installed : N/R
 Tank ID : 233982
 Tank Number : 6
 Tank Type : N/R
 Tank Status : Closed - Removed
 Capacity : 500
 Tank Location : Underground
 Tank Model : N/R
 Pipe Model : N/R
 Test Method : Testing Not Required
 Tank Last Test : N/R
 Tank Next Test Due : N/R
 Close Date : 2009-11-24
 Registered : True
 Tank Out of Service Date : N/R
 Tank Owner Name : N/R
 Tank Owner Address : N/R
 Red Tag Start Date : N/R
 Red Tag End Date : N/R
 Subpart : N/R
 Category : 1
 UDC IND : 1

Map Id: A2
 Direction: E
 Distance: 0.042 mi., 224 ft.
 Elevation: 434 ft.
 Relative: Lower

Site Name : THE SALVATION ARMY | VICTORY
 MARKETS INC
 400 COLUMBIA ST
 UTICA, NY

Database(s) : [AST PBS - NY, ECHO, FRS, SPILLS - NY,
 UST PBS - NY] **(cont.)**

EnviroSite ID: 4728937
 EPA ID: N/R

UST PBS - NY **(cont.)**

Line Last Test Due : N/R
 Next Line Test Due : N/R
 Line Test Method : N/R
 Class A Opp Name : N/R
 Class B Opp Name : N/R

Tank Equipment

Equipment : None
 Type : Piping Leak Detection

Equipment : No Piping
 Type : Pipe Type

Equipment : No Piping
 Type : Pipe Location

Equipment : None
 Type : Spill Prevention

Equipment : None
 Type : Pipe External Protection

Tank Materials

Material Name : gasoline
 Percent : 233982

Tank Information

Date Installed : N/R
 Tank ID : 125556
 Tank Number : 4
 Tank Type : N/R
 Tank Status : Closed - Removed
 Capacity : 3000
 Tank Location : Underground
 Tank Model : N/R
 Pipe Model : N/R
 Test Method : Testing Not Required
 Tank Last Test : N/R
 Tank Next Test Due : N/R
 Close Date : 2003-10-14
 Registered : True
 Tank Out of Service Date : N/R
 Tank Owner Name : N/R
 Tank Owner Address : N/R
 Red Tag Start Date : N/R

Map Id: A2
 Direction: E
 Distance: 0.042 mi., 224 ft.
 Elevation: 434 ft.
 Relative: Lower

Site Name : THE SALVATION ARMY | VICTORY
 MARKETS INC
 400 COLUMBIA ST
 UTICA, NY

Database(s) : [AST PBS - NY, ECHO, FRS, SPILLS - NY,
 UST PBS - NY] **(cont.)**

EnviroSite ID: 4728937
 EPA ID: N/R

UST PBS - NY **(cont.)**

Red Tag End Date : N/R
 Subpart : N/R
 Category : 1
 UDC IND : 1
 Line Last Test Due : N/R
 Next Line Test Due : N/R
 Line Test Method : N/R
 Class A Opp Name : N/R
 Class B Opp Name : N/R

Tank Equipment

Equipment : None
 Type : Tank Secondary Containment

Equipment : None
 Type : Tank Leak Detection

Equipment : None
 Type : Tank Internal Protection

Equipment : None
 Type : Overfill

Equipment : Underground/On-ground
 Type : Pipe Location

Tank Materials

Material Name : gasoline
 Percent : 125556

Tank Information

Date Installed : N/R
 Tank ID : 125555
 Tank Number : 3
 Tank Type : N/R
 Tank Status : Closed - Removed
 Capacity : 3000
 Tank Location : Underground
 Tank Model : N/R
 Pipe Model : N/R
 Test Method : Testing Not Required
 Tank Last Test : N/R
 Tank Next Test Due : N/R
 Close Date : 2003-10-14
 Registered : True

Map Id: A2
 Direction: E
 Distance: 0.042 mi., 224 ft.
 Elevation: 434 ft.
 Relative: Lower

Site Name : THE SALVATION ARMY | VICTORY
 MARKETS INC
 400 COLUMBIA ST
 UTICA, NY

Database(s) : [AST PBS - NY, ECHO, FRS, SPILLS - NY,
 UST PBS - NY] **(cont.)**

EnviroSite ID: 4728937
 EPA ID: N/R

UST PBS - NY **(cont.)**

Tank Out of Service Date : N/R
 Tank Owner Name : N/R
 Tank Owner Address : N/R
 Red Tag Start Date : N/R
 Red Tag End Date : N/R
 Subpart : N/R
 Category : 1
 UDC IND : 1
 Line Last Test Due : N/R
 Next Line Test Due : N/R
 Line Test Method : N/R
 Class A Opp Name : N/R
 Class B Opp Name : N/R

Tank Equipment

Equipment : None
 Type : Pipe External Protection

Equipment : None
 Type : Tank Leak Detection

Equipment : Underground/On-ground
 Type : Pipe Location

Equipment : Steel/Carbon Steel/Iron
 Type : Pipe Type

Equipment : None
 Type : Overfill

Tank Materials

Material Name : gasoline
 Percent : 125555

Tank Information

Date Installed : N/R
 Tank ID : 125554
 Tank Number : 2
 Tank Type : N/R
 Tank Status : Closed - Removed
 Capacity : 1000
 Tank Location : Underground
 Tank Model : N/R
 Pipe Model : N/R
 Test Method : Testing Not Required

Map Id: A2
 Direction: E
 Distance: 0.042 mi., 224 ft.
 Elevation: 434 ft.
 Relative: Lower

Site Name : THE SALVATION ARMY | VICTORY
 MARKETS INC
 400 COLUMBIA ST
 UTICA, NY

Database(s) : [AST PBS - NY, ECHO, FRS, SPILLS - NY,
 UST PBS - NY] **(cont.)**

EnviroSite ID: 4728937
 EPA ID: N/R

UST PBS - NY **(cont.)**

Tank Last Test : N/R
 Tank Next Test Due : N/R
 Close Date : 2003-07-31
 Registered : True
 Tank Out of Service Date : N/R
 Tank Owner Name : N/R
 Tank Owner Address : N/R
 Red Tag Start Date : N/R
 Red Tag End Date : N/R
 Subpart : N/R
 Category : 1
 UDC IND : 1
 Line Last Test Due : N/R
 Next Line Test Due : N/R
 Line Test Method : N/R
 Class A Opp Name : N/R
 Class B Opp Name : N/R

Tank Equipment

Equipment : None
 Type : Pipe External Protection

Equipment : Steel/Carbon Steel/Iron
 Type : Pipe Type

Equipment : None
 Type : Tank Secondary Containment

Equipment : None
 Type : Overfill

Equipment : None
 Type : Tank External Protection

Tank Materials

Material Name : #2 fuel oil (on-site consumption)
 Percent : 125554

Map Id: B3
 Direction: WNW
 Distance: 0.044 mi., 231 ft.
 Elevation: 437 ft.
 Relative: Higher

Site Name : EMPIRE BATH & KITCHEN, INC. | EMPIRE BATH+KITCHEN | NATIONAL GRID - ON ROADWAY
 600 STATE STREET
 UTICA, NY 13502

Database(s) : [AST PBS - NY, SPILLS - NY, UST PBS - NY]

EnviroSite ID: 4965178
 EPA ID: N/R

AST PBS - NY

Facility Name : EMPIRE BATH & KITCHEN, INC.
 Facility Address : 600 STATE STREET, UTICA, 13502
 County : Oneida

Site Information

Expiration Date : N/A
 Site ID : 43133
 Site Type : Other Wholesale/Retail Sales
 Site Status : Unregulated/Closed
 Program Number : 6-600309
 Program Type : Petroleum Bulk Storage
 DEC Region : 6
 Last Date in Agency List : 2021-06-03

Affiliation Details

Affiliation Type : Facility Owner
 Company : EMPIRE BATH & KITCHEN, INC.
 Contact Title : N/R
 Contact Name : N/R
 Contact Address : 600 STATE STREET, UTICA, NY 13502
 Contact Address 2 : N/R
 Country Code : 001
 Phone : (315) 733-0408
 Phone Ext : N/R
 Email : N/R
 Fax : N/R

Affiliation Type : Emergency Contact
 Company : EMPIRE BATH & KITCHEN, INC.
 Contact Title : N/R
 Contact Name : JACK REALE
 Contact Address : NN
 Contact Address 2 : N/R
 Country Code : 001
 Phone : (315) 733-0408
 Phone Ext : N/R
 Email : N/R
 Fax : N/R

Affiliation Type : Facility Operator
 Company : EMPIRE BATH & KITCHEN, INC.
 Contact Title : N/R
 Contact Name : JACK REALE
 Contact Address : NN
 Contact Address 2 : N/R
 Country Code : 001
 Phone : (315) 733-0408
 Phone Ext : N/R

Map Id: B3
 Direction: WNW
 Distance: 0.044 mi., 231 ft.
 Elevation: 437 ft.
 Relative: Higher

Site Name : EMPIRE BATH & KITCHEN, INC. | EMPIRE BATH+KITCHEN | NATIONAL GRID - ON ROADWAY
 600 STATE STREET
 UTICA, NY 13502

Database(s) : [AST PBS - NY, SPILLS - NY, UST PBS - NY]
(cont.)

EnviroSite ID: 4965178
 EPA ID: N/R

AST PBS - NY **(cont.)**

Email : N/R
 Fax : N/R

Affiliation Type : Mail Contact
 Company : EMPIRE BATH & KITCHEN, INC.
 Contact Title : N/R
 Contact Name : JACK REALE
 Contact Address : 600 STATE STREET, UTICA, NY 13502
 Contact Address 2 : N/R
 Country Code : 001
 Phone : (315) 733-0408
 Phone Ext : N/R
 Email : N/R
 Fax : N/R

Tank Information : Tank Information withheld (not releaseable under Freedom of Information Law) in accordance with Public Officers Law Sections 86.5, 87.2(F), 89.5(a)(1)(1-a)

SPILLS - NY

Facility Name : EMPIRE BATH+KITCHEN
 Facility Address : 600 STATE STREET, UTICA
 County : Oneida

Spill Details

Site ID : 245272
 Spill Number : 9807002
 Program Type : ER
 DER Facility ID : 201484
 DEC Region : 6
 Spill Date : 1998-09-08 14:00:00
 Close Date : 2000-01-12 00:00:00
 Contributing Factor : Housekeeping
 Material Spilled Classification : B3
 SWIS Code : 3300
 DEC Lead on Spill : JDALSANT
 Referred to : N/R
 Received Date : 1998-09-08 16:13:00
 Computer ID : 282
 Waterbody : N/R
 Source : Institutional, Educational, Gov., Other
 Reported by : Other
 Cleanup Activity Ceased Date : 1999-11-24 00:00:00
 Cleanup Meets Standard : False
 Inspection Date : N/R
 Penalty : False
 UST Trust : False

Map Id: B3
 Direction: WNW
 Distance: 0.044 mi., 231 ft.
 Elevation: 437 ft.
 Relative: Higher

Site Name : EMPIRE BATH & KITCHEN, INC. | EMPIRE BATH+KITCHEN | NATIONAL GRID - ON ROADWAY
 600 STATE STREET
 UTICA, NY 13502

Database(s) : [AST PBS - NY, SPILLS - NY, UST PBS - NY]
(cont.)

EnviroSite ID: 4965178
EPA ID: N/R

SPILLS - NY **(cont.)**

Remed Phase : 0
 Date Record Created : 1998-09-08 00:00:00
 Record Last Updated : 2019-04-08 14:22:35
 Spiller Name : FRAN REALE
 Spiller Company : EMPIRE BATH+KITCHEN
 Spiller Address : 600 STATE STREET, UTICA, NY
 Spiller Country : 001
 Contact Name : FRAN REALE
 Contact Phone : (315) 733-0408
 Contact Extension : N/R
 After Hours : False
 Latitude : 43.103563570
 Longitude : -75.238241130

Caller Remark : THEY REMOVED TWO TANKS FROM THE GROUND THERE. ONE CONTAINED OIL AND THE OTHER CONTAINED GASOLINE. SPILL OCCURRED OVER TIME AROUND THE TANKS. THEY ARE IN THE PROCESS OF REMOVING THE DIRT NOW. TANK SIZE OF THE GAS 2000 AND THE OIL WAS 250 GALLONS.

DEC Remark :

09/08/98: CONTAMINATED SOIL ENCOUNTERED DURING TANK REMOVAL. SPILL LETTER SENT (JA). 03/23/99: SENT REMINDER LETTER FOR S.A.R. AND SOIL. (JA) 11/17/99: SENT REMINDER LETTER FOR S.A.R. AND SOIL. (JA) 12/07/99: REVIEWED TANK CLOSURE REPORT. SENT LETTER REQUESTING MISSING DISPOSAL RECEIPTS AND LAB DATA. (JA) 01/12/000: REVIEWED SAR AND SOIL DISPOSAL DOCUMENTATION. 69.26 TONS SENT TO SENECA MEADOWS, WATERLOO, NY. BOTTOM SAMPLE SLIGHTLY EXCEEDS STARS. SPILL CLOSED (JA).

Last Date in Agency List : 2021-05-04

Material Details

Spill Number : 9807002
 Operable Unit ID : 1064691
 Operable Unit : 01
 Material ID : 318130
 Material Code : 0009
 Material Name : gasoline
 Case Number : N/R
 Material Family : Petroleum
 Quantity : .00
 Units : G
 Recovered : .00
 Affected Media: Soil : True
 Affected Media: Air : False
 Affected Media: Ind Air : False
 Affected Media: Groundwater : False
 Affected Media: Surface Water : False
 Affected Media: Drinking Water : False
 Affected Media: Sewer Line : False
 Affected Media: Impervious Surface : False
 Affected Media: Subway : False

Map Id: B3
 Direction: WNW
 Distance: 0.044 mi., 231 ft.
 Elevation: 437 ft.
 Relative: Higher

Site Name : EMPIRE BATH & KITCHEN, INC. | EMPIRE BATH+KITCHEN | NATIONAL GRID - ON ROADWAY
 600 STATE STREET
 UTICA, NY 13502

Database(s) : [AST PBS - NY, SPILLS - NY, UST PBS - NY]
(cont.)

EnviroSite ID: 4965178
 EPA ID: N/R

SPILLS - NY (cont.)

Affected Media: Utility Conveyance :	False
Oxygenate :	N/R
Spill Number :	9807002
Operable Unit ID :	1064691
Operable Unit :	01
Material ID :	318131
Material Code :	0022
Material Name :	waste oil/used oil
Case Number :	N/R
Material Family :	Petroleum
Quantity :	.00
Units :	G
Recovered :	.00
Affected Media: Soil :	True
Affected Media: Air :	False
Affected Media: Ind Air :	False
Affected Media: Groundwater :	False
Affected Media: Surface Water :	False
Affected Media: Drinking Water :	False
Affected Media: Sewer Line :	False
Affected Media: Impervious Surface :	False
Affected Media: Subway :	False
Affected Media: Utility Conveyance :	False
Oxygenate :	N/R
Facility Name :	NATIONAL GRID - ON ROADWAY
Facility Address :	600 STATE STREET, UTICA
County :	Oneida

Spill Details

Site ID :	415543
Spill Number :	0903436
Program Type :	ER
DER Facility ID :	364641
DEC Region :	6
Spill Date :	2009-06-23 13:00:00
Close Date :	2009-06-24 00:00:00
Contributing Factor :	Equipment Failure
Material Spilled Classification :	D3
SWIS Code :	3316
DEC Lead on Spill :	jcdoyle
Referred to :	N/R
Received Date :	2009-06-23 13:23:00
Computer ID :	N/R
Waterbody :	N/R
Source :	Commercial Vehicle
Reported by :	Responsible Party
Cleanup Activity Ceased Date :	2009-06-23 00:00:00
Cleanup Meets Standard :	True

Map Id: B3
 Direction: WNW
 Distance: 0.044 mi., 231 ft.
 Elevation: 437 ft.
 Relative: Higher

Site Name : EMPIRE BATH & KITCHEN, INC. | EMPIRE BATH+KITCHEN | NATIONAL GRID - ON ROADWAY
 600 STATE STREET
 UTICA, NY 13502

Database(s) : [AST PBS - NY, SPILLS - NY, UST PBS - NY]
(cont.)

EnviroSite ID: 4965178
EPA ID: N/R

SPILLS - NY **(cont.)**

Inspection Date : 2009-06-24 00:00:00
 Penalty : False
 UST Trust : False
 Remed Phase : 0
 Date Record Created : 2009-06-23 13:25:00
 Record Last Updated : 2009-06-29 14:29:25
 Spiller Name : BOB CAZZOLLI
 Spiller Company : NATIONAL GRID
 Spiller Address : 300 ERIE BLVD WEST, SYRACUSE, NY 13202
 Spiller Country : 999
 Contact Name : BOB CAZZOLLI
 Contact Phone : (315) 428-3490
 Contact Extension : N/R
 After Hours : False
 Latitude : 43.103331294
 Longitude : -75.238738002

Caller Remark : DUE TO A LINE BREAK ABOUT 3 GALLONS SPILLED TO THE STREET
 CLEAN UP PENDING SPILL IS CONTAINED.

DEC Remark : 6/23/2009: TELECON WITH NATIONAL GRID DISPATCHER CHUCK KULESA
 - LINE CREW ON SCENE- STEVE WELTY 506-2382 - SPILL IS CONTAINED
 AND GREEN EARTH TO DO CLEAN UP. SITE CHECK SHOWED SPILL
 CONTAINED ON BLACKTOP PARKING LOT. (JD) 6/24/2009: SPILL
 CLEANED UP. NON TRACKABLE QUANTITY OF SPILL DEBRIS. NO
 FURHTER ACTION NEEDED. (JD)

Last Date in Agency List : 2021-05-04

Material Details

Spill Number : 0903436
 Operable Unit ID : 1171880
 Operable Unit : 01
 Material ID : 2163716
 Material Code : 0010
 Material Name : hydraulic oil
 Case Number : N/R
 Material Family : Petroleum
 Quantity : 3.00
 Units : G
 Recovered : 3.00
 Affected Media: Soil : False
 Affected Media: Air : False
 Affected Media: Ind Air : False
 Affected Media: Groundwater : False
 Affected Media: Surface Water : False
 Affected Media: Drinking Water : False
 Affected Media: Sewer Line : False
 Affected Media: Impervious Surface : True
 Affected Media: Subway : False
 Affected Media: Utility Conveyance : False

Map Id: B3
 Direction: WNW
 Distance: 0.044 mi., 231 ft.
 Elevation: 437 ft.
 Relative: Higher

Site Name : EMPIRE BATH & KITCHEN, INC. | EMPIRE BATH+KITCHEN | NATIONAL GRID - ON ROADWAY
 600 STATE STREET
 UTICA, NY 13502

Database(s) : [AST PBS - NY, SPILLS - NY, UST PBS - NY]
(cont.)

EnviroSite ID: 4965178
 EPA ID: N/R

SPILLS - NY **(cont.)**

Oxygenate : N/R

UST PBS - NY

Facility Name : EMPIRE BATH & KITCHEN, INC.
 Facility Address : 600 STATE STREET, UTICA, 13502
 County : Oneida

Site Information

Expiration Date : N/A
 Site ID : 43133
 Site Type : Other Wholesale/Retail Sales
 Site Status : Unregulated/Closed
 Program Number : 6-600309
 Program Type : Petroleum Bulk Storage
 DEC Region : 6
 Last Date in Agency List : 2021-07-06

Affiliation Details

Affiliation Type : Facility Owner
 Company : EMPIRE BATH & KITCHEN, INC.
 Contact Title : N/R
 Contact Name : N/R
 Contact Address : 600 STATE STREET, UTICA, NY 13502
 Contact Address 2 : N/R
 Country Code : 001
 Phone : (315) 733-0408
 Phone Ext : N/R
 Email : N/R
 Fax : N/R

Affiliation Type : Emergency Contact
 Company : EMPIRE BATH & KITCHEN, INC.
 Contact Title : N/R
 Contact Name : JACK REALE
 Contact Address : NN
 Contact Address 2 : N/R
 Country Code : 001
 Phone : (315) 733-0408
 Phone Ext : N/R
 Email : N/R
 Fax : N/R

Affiliation Type : Facility Operator
 Company : EMPIRE BATH & KITCHEN, INC.
 Contact Title : N/R
 Contact Name : JACK REALE
 Contact Address : NN

Map Id: B3
 Direction: WNW
 Distance: 0.044 mi., 231 ft.
 Elevation: 437 ft.
 Relative: Higher

Site Name : EMPIRE BATH & KITCHEN, INC. | EMPIRE BATH+KITCHEN | NATIONAL GRID - ON ROADWAY
 600 STATE STREET
 UTICA, NY 13502

Database(s) : [AST PBS - NY, SPILLS - NY, UST PBS - NY]
(cont.)

EnviroSite ID: 4965178
 EPA ID: N/R

UST PBS - NY **(cont.)**

Contact Address 2 : N/R
 Country Code : 001
 Phone : (315) 733-0408
 Phone Ext : N/R
 Email : N/R
 Fax : N/R

Affiliation Type : Mail Contact
 Company : EMPIRE BATH & KITCHEN, INC.
 Contact Title : N/R
 Contact Name : JACK REALE
 Contact Address : 600 STATE STREET, UTICA, NY 13502
 Contact Address 2 : N/R
 Country Code : 001
 Phone : (315) 733-0408
 Phone Ext : N/R
 Email : N/R
 Fax : N/R

Tank Information

Date Installed : N/R
 Tank ID : 121139
 Tank Number : 1
 Tank Type : N/R
 Tank Status : Closed - Removed
 Capacity : 6000
 Tank Location : Underground
 Tank Model : N/R
 Pipe Model : N/R
 Test Method : Testing Not Required
 Tank Last Test : N/R
 Tank Next Test Due : N/R
 Close Date : 1998-09-01
 Registered : True
 Tank Out of Service Date : N/R
 Tank Owner Name : N/R
 Tank Owner Address : N/R
 Red Tag Start Date : N/R
 Red Tag End Date : N/R
 Subpart : N/R
 Category : 1
 UDC IND : 1
 Line Last Test Due : N/R
 Next Line Test Due : N/R
 Line Test Method : N/R
 Class A Opp Name : N/R
 Class B Opp Name : N/R

Map Id: B3
 Direction: WNW
 Distance: 0.044 mi., 231 ft.
 Elevation: 437 ft.
 Relative: Higher

Site Name : EMPIRE BATH & KITCHEN, INC. | EMPIRE BATH+KITCHEN | NATIONAL GRID - ON ROADWAY
 600 STATE STREET
 UTICA, NY 13502

Database(s) : [AST PBS - NY, SPILLS - NY, UST PBS - NY]
(cont.)

Envirosite ID: 4965178
EPA ID: N/R

UST PBS - NY **(cont.)**

Tank Equipment

Details for this site have been truncated due to the large number of available details for this site within this dataset. For the complete details for this site, contact your Envirosite account representative for a complimentary site report containing all of the details available.

Equipment : None
 Type : Tank External Protection

Equipment : No Piping
 Type : Pipe Location

Equipment : No Piping
 Type : Pipe Type

Equipment : None
 Type : Pipe External Protection

Equipment : None
 Type : Tank Leak Detection

Tank Materials

Material Name : #2 fuel oil (on-site consumption)
 Percent : 121139

Tank Information

Date Installed : N/R
 Tank ID : 121140
 Tank Number : 2
 Tank Type : N/R
 Tank Status : Closed - Removed
 Capacity : 2000
 Tank Location : Underground
 Tank Model : N/R
 Pipe Model : N/R
 Test Method : Testing Not Required
 Tank Last Test : N/R
 Tank Next Test Due : N/R
 Close Date : 1998-09-01
 Registered : True
 Tank Out of Service Date : N/R
 Tank Owner Name : N/R
 Tank Owner Address : N/R
 Red Tag Start Date : N/R
 Red Tag End Date : N/R

Map Id: B3
 Direction: WNW
 Distance: 0.044 mi., 231 ft.
 Elevation: 437 ft.
 Relative: Higher

Site Name : EMPIRE BATH & KITCHEN, INC. | EMPIRE BATH+KITCHEN | NATIONAL GRID - ON ROADWAY
 600 STATE STREET
 UTICA, NY 13502

Database(s) : [AST PBS - NY, SPILLS - NY, UST PBS - NY]
(cont.)

EnviroSite ID: 4965178
 EPA ID: N/R

UST PBS - NY **(cont.)**

Subpart : N/R
 Category : 1
 UDC IND : 1
 Line Last Test Due : N/R
 Next Line Test Due : N/R
 Line Test Method : N/R
 Class A Opp Name : N/R
 Class B Opp Name : N/R

Tank Equipment

Equipment : No Piping
 Type : Pipe Location

Equipment : None
 Type : Pipe External Protection

Equipment : No Piping
 Type : Pipe Type

Equipment : None
 Type : Dispenser

Equipment : None
 Type : Tank Leak Detection

Tank Materials

Material Name : gasoline
 Percent : 121140

Map Id: B4
 Direction: W
 Distance: 0.047 mi., 249 ft.
 Elevation: 440 ft.
 Relative: Higher

Site Name : BRODOCK PRESS INC
 714 STATE ST | 714 STATE STREET
 UTICA, NY 13502

Database(s) : [ECHO, FRS, HIST MANIFEST - NY, MANIFEST - NY, RCRA_SQG]

EnviroSite ID: 5046673
 EPA ID: N/R

ECHO

Facility Name : BRODOCK PRESS INC

Map Id: B4
 Direction: W
 Distance: 0.047 mi., 249 ft.
 Elevation: 440 ft.
 Relative: Higher

Site Name : BRODOCK PRESS INC
 714 STATE ST | 714 STATE STREET
 UTICA, NY 13502

Database(s) : [ECHO, FRS, HIST MANIFEST - NY,
 MANIFEST - NY, RCRA_SQG] **(cont.)**

Envirosite ID: 5046673
 EPA ID: N/R

ECHO **(cont.)**

Facility Address : 714 STATE ST, UTICA, NY 13502
 County : ONEIDA

Last Inspection Date : 2014-09-04
 Registry ID : 110000838158
 FIPS Code : 36065
 EPA Region : 02
 Inspection Count : 0
 Last Inspection Days : 2404
 Informal Count : 0
 Last Informal Action Date : 2004-07-15
 Formal Action Count : 0
 Last Formal Action Date : N/R
 Total Penalties : 0
 Penalty Count : N/R
 Last Penalty Date : N/R
 Last Penalty Amount : N/R
 QTRS IN NC : 0
 Programs IN SNC : 0
 Current Compliance Status : No Violation Identified
 Three-Year Compliance Status : _____
 Collection Method : N/R
 Reference Point : N/R
 Accuracy Meters : N/R
 Derived Tribes : Oneida Indian Nation - 19.5 mile(s)
 Derived HUC : 02020004
 Derived WBD : 020200040310
 Derived STCTY FIPS : 36065
 Derived Zip : 13502
 Derived CD113 : 22
 Derived CB2010 : 360650203002022
 MYRTK Universe : NNN
 NPDES IDs : N/R
 CWA Permit Types : N/R
 CWA Compliance Tracking : N/R
 CWA NAICS : N/R
 CWA SICS : N/R
 CWA Inspection Count : N/R
 CWA Last Inspection Days : N/R
 CWA Informal Count : N/R
 CWA Formal Action Count : N/R
 CWA Last Formal Action Date : N/R
 CWA Penalties : N/R
 CWA Last Penalty Date : N/R
 CWA Last Penalty Amount : N/R
 CWA Quarters IN NC : N/R
 CWA Current Compliance Status : N/R
 CWA Current SNC Flag : N
 CWA 13 Quarters Compliance Status : N/R
 CWA 13 Quarters Effluent Exceedances : N/R
 CWA Three-Year QNCR Codes : N/R
 DFR URL : [Click here for hyperlink provided by the agency.](#)
 Facility SIC : N/R
 Facility NAICS : 32311 - Printing
 Facility Last Inspection EPA Date : N/R

Map Id: B4
 Direction: W
 Distance: 0.047 mi., 249 ft.
 Elevation: 440 ft.
 Relative: Higher

Site Name : BRODOCK PRESS INC
 714 STATE ST | 714 STATE STREET
 UTICA, NY 13502

Database(s) : [ECHO, FRS, HIST MANIFEST - NY,
 MANIFEST - NY, RCRA_SQG] **(cont.)**

EnviroSite ID: 5046673
EPA ID: N/R

ECHO (cont.)

Facility Last Inspection State Date : 2014-09-04
 Facility Last Formal Act EPA Date : N/R
 Facility Last Formal Act State Date : N/R
 Facility Last Informal Act EPA Date : N/R
 Facility Last Informal Act State Date: 2004-07-15
 Facility Federal Agency : N/R
 TRI Reporter : N/R
 Facility Imp Water Flag : N/R
 Current SNC Flag : N
 Indian County Flag : N
 Federal Flag : N/R
 US Mexico Border Flag : N/R
 Chesapeake Bay Flag : N/R
 AIR Flag : N
 NPDES Flag : N
 SDWIS Flag : N
 RCRA Flag : Y
 TRI Flag : N
 GHG Flag : N
 Major Flag : N/R
 Active Flag : Y
 NAA Flag : N
 Latitude : 43.102756
 Longitude : -75.238613
 Last Date in Agency List : 2021-04-16

FRS

Facility Name : BRODOCK PRESS INC
 Facility Address : 714 STATE ST, UTICA, NY 13502
 County : ONEIDA

Site Details

Registry ID : 110000838158
 FRS Facility URL : [Click here for hyperlink provided by the agency.](#)
 Last Date in Agency List : 2021-05-03

Source Description

Source Description :

RCRAInfo is EPA's comprehensive information system that supports the Resource Conservation and Recovery Act (RCRA) of 1976 and the Hazardous and Solid Waste Amendments (HSWA) of 1984 through the tracking of events and activities related to facilities that generate, transport, and treat, store, or dispose of hazardous waste. RCRAInfo allows RCRA program staff to track the notification, permit, compliance, and corrective action activities required under RCRA. RCRAInfo also supports generation of the National Hazardous Waste Biennial Report. All generators and treatment, storage, and disposal facilities who handle hazardous waste are required to report to the EPA Administrator at least once every two years to support creation of the Biennial Report.

Map Id: B4
 Direction: W
 Distance: 0.047 mi., 249 ft.
 Elevation: 440 ft.
 Relative: Higher

Site Name : BRODOCK PRESS INC
 714 STATE ST | 714 STATE STREET
 UTICA, NY 13502

Database(s) : [ECHO, FRS, HIST MANIFEST - NY,
 MANIFEST - NY, RCRA_SQG] **(cont.)**

EnviroSite ID: 5046673
EPA ID: N/R

FRS (cont.)

FRS Environmental Interest Source and System ID : RCRAINFO - NYD002242543

HIST MANIFEST - NY

Facility Name : BRODOCK PRESS
 Facility Address : 714 STATE STREET, UTICA, NY 13502
 County : ONEIDA

Site Details

Handler Name : BRODOCK PRESS
 Contact Name : P L BESIG JR
 Business Phone Number : 3157359577
 Mailing Street 1 : 714 STATE STREET, UTICA, NY 13502
 Mailing Country : USA
 Last Date in Agency List : 2017-03-18

Hazardous Waste Summary

Details for this site have been truncated due to the large number of available details for this site within this dataset. For the complete details for this site, contact your EnviroSite account representative for a complimentary site report containing all of the details available.

Generator Shipped Date : 2005-09-16
 Generator RCRA ID : NYD002242543
 Manifest Number : NYG4884786
 Manifest Status : N/R
 Transporter 1 RCRA ID : NYD013277454
 Transporter 1 State ID : 77533JU
 Transporter 1 Received Date : 2005-09-16
 Transporter 2 RCRA ID : N/R
 Transporter 2 State ID : N/R
 Transporter 2 Received Date : N/R
 TSDF RCRA ID : NYD013277454
 TSDF Received Date : 2005-09-16
 Part A Received Date : N/R
 Part B Received Date : N/R

Hazardous Waste Details

Waste Code : THE FOLLOWING SPENT NONHALOGENATED SOLVENTS: XYLENE, ACETONE, ETHYL ACETATE, ETHYL BENZENE, ETHYL ETHER, METHYL ISOBUTYL KETONE, N-BUTYL ALCOHOL, CYCL

Quantity of Waste : 165
 Units of Quantity : Gallons (liquids only)
 Number of Containers : 3
 Type of Container : Metal drums, barrels, kegs
 Handling Method : Incineration, heat recovery, burning
 Specific Gravity : 01.00

Map Id: B4
 Direction: W
 Distance: 0.047 mi., 249 ft.
 Elevation: 440 ft.
 Relative: Higher

Site Name : BRODOCK PRESS INC
 714 STATE ST | 714 STATE STREET
 UTICA, NY 13502

Database(s) : [ECHO, FRS, HIST MANIFEST - NY,
 MANIFEST - NY, RCRA_SQG] **(cont.)**

Envirosite ID: 5046673
EPA ID: N/R

HIST MANIFEST - NY **(cont.)**

Hazardous Waste Summary

Generator Shipped Date : 2005-06-24
 Generator RCRA ID : NYD002242543
 Manifest Number : NYG4883517
 Manifest Status : N/R
 Transporter 1 RCRA ID : NYD013277454
 Transporter 1 State ID : N/R
 Transporter 1 Received Date : 2005-06-24
 Transporter 2 RCRA ID : N/R
 Transporter 2 State ID : N/R
 Transporter 2 Received Date : N/R
 TSDf RCRA ID : NYD013277454
 TSDf Received Date : 2005-06-27
 Part A Received Date : N/R
 Part B Received Date : N/R

Hazardous Waste Details

Waste Code : THE FOLLOWING SPENT NONHALOGENATED SOLVENTS: XYLENE, ACETONE, ETHYL ACETATE, ETHYL BENZENE, ETHYL ETHER, METHYL ISOBUTYL KETONE, N-BUTYL ALCOHOL, CYCL

Quantity of Waste : 220
 Units of Quantity : Gallons (liquids only)
 Number of Containers : 4
 Type of Container : Metal drums, barrels, kegs
 Handling Method : Incineration, heat recovery, burning
 Specific Gravity : 01.00

Hazardous Waste Summary

Generator Shipped Date : 2005-03-18
 Generator RCRA ID : NYD002242543
 Manifest Number : NYG4883292
 Manifest Status : N/R
 Transporter 1 RCRA ID : NYD013277454
 Transporter 1 State ID : 87030JC
 Transporter 1 Received Date : 2005-03-18
 Transporter 2 RCRA ID : N/R
 Transporter 2 State ID : N/R
 Transporter 2 Received Date : N/R
 TSDf RCRA ID : NYD013277454
 TSDf Received Date : 2005-03-21
 Part A Received Date : N/R
 Part B Received Date : N/R

Hazardous Waste Details

Map Id: B4
 Direction: W
 Distance: 0.047 mi., 249 ft.
 Elevation: 440 ft.
 Relative: Higher

Site Name : BRODOCK PRESS INC
 714 STATE ST | 714 STATE STREET
 UTICA, NY 13502

Database(s) : [ECHO, FRS, HIST MANIFEST - NY,
 MANIFEST - NY, RCRA_SQG] **(cont.)**

EnviroSite ID: 5046673
EPA ID: N/R

HIST MANIFEST - NY **(cont.)**

Waste Code : THE FOLLOWING SPENT NONHALOGENATED SOLVENTS: XYLENE, ACETONE, ETHYL ACETATE, ETHYL BENZENE, ETHYL ETHER, METHYL ISOBUTYL KETONE, N-BUTYL ALCOHOL, CYCL

Quantity of Waste : 165
 Units of Quantity : Gallons (liquids only)
 Number of Containers : 3
 Type of Container : Metal drums, barrels, kegs
 Handling Method : Incineration, heat recovery, burning
 Specific Gravity : 01.00

Hazardous Waste Summary

Generator Shipped Date : 2004-12-23
 Generator RCRA ID : NYD002242543
 Manifest Number : NYG4273056
 Manifest Status : N/R
 Transporter 1 RCRA ID : NYD013277454
 Transporter 1 State ID : 87030JC
 Transporter 1 Received Date : 2004-12-23
 Transporter 2 RCRA ID : N/R
 Transporter 2 State ID : N/R
 Transporter 2 Received Date : N/R
 TSDf RCRA ID : NYD013277454
 TSDf Received Date : 2004-12-23
 Part A Received Date : N/R
 Part B Received Date : N/R

Hazardous Waste Details

Waste Code : THE FOLLOWING SPENT NONHALOGENATED SOLVENTS: XYLENE, ACETONE, ETHYL ACETATE, ETHYL BENZENE, ETHYL ETHER, METHYL ISOBUTYL KETONE, N-BUTYL ALCOHOL, CYCL

Quantity of Waste : 220
 Units of Quantity : Gallons (liquids only)
 Number of Containers : 4
 Type of Container : Metal drums, barrels, kegs
 Handling Method : Incineration, heat recovery, burning
 Specific Gravity : 01.00

Hazardous Waste Summary

Generator Shipped Date : 2004-09-24
 Generator RCRA ID : NYD002242543
 Manifest Number : NYG4271769
 Manifest Status : N/R
 Transporter 1 RCRA ID : NYD013277454
 Transporter 1 State ID : 87030JC
 Transporter 1 Received Date : 2004-09-24
 Transporter 2 RCRA ID : N/R
 Transporter 2 State ID : N/R

Map Id: B4
 Direction: W
 Distance: 0.047 mi., 249 ft.
 Elevation: 440 ft.
 Relative: Higher

Site Name : BRODOCK PRESS INC
 714 STATE ST | 714 STATE STREET
 UTICA, NY 13502

Database(s) : [ECHO, FRS, HIST MANIFEST - NY,
 MANIFEST - NY, RCRA_SQG] **(cont.)**

EnviroSite ID: 5046673
 EPA ID: N/R

HIST MANIFEST - NY **(cont.)**

Transporter 2 Received Date : N/R
 TSDf RCRA ID : NYD013277454
 TSDf Received Date : 2004-09-24
 Part A Received Date : N/R
 Part B Received Date : N/R

Hazardous Waste Details

Waste Code : THE FOLLOWING SPENT NONHALOGENATED SOLVENTS: XYLENE,
 ACETONE, ETHYL ACETATE, ETHYL BENZENE, ETHYL ETHER, METHYL
 ISOBUTYL KETONE, N-BUTYL ALCOHOL, CYCL

Quantity of Waste : 220
 Units of Quantity : Gallons (liquids only)
 Number of Containers : 4
 Type of Container : Metal drums, barrels, kegs
 Handling Method : Incineration, heat recovery, burning
 Specific Gravity : 01.00

MANIFEST - NY

Facility Name : BRODOCK PRESS
 Facility Address : 714 STATE STREET, UTICA, NY 13502
 County : ONEIDA

Hazardous Waste Transporters Summary

Gen Sign Date : 2018-01-12
 Gen RCRA ID : NYD002242543
 Manifest Tracking Number : 006530309SKS
 Manifest Reference Number : N/R
 TSDf Sign Date : 2018-01-12
 TSDf RCRA ID : NYD982743312
 Transporter 1 Sign Date : 2018-01-12
 Transporter 1 RCRA ID : TXR000081205
 Transporter 2 Sign Date : N/R
 Transporter 2 RCRA ID : N/R
 Alt Facility Sign Date : N/R
 Alt Facility RCRA ID : N/R
 Management Method Type Code : H141
 Handling Type : Material recovery of more than 75 percent of the total material
 Container Type : Metal drums, barrels, kegs
 Number of Containers : 3
 Waste Quantity : 69
 Unit of Measure : Gallons (liquids only)
 Specific Gravity : 1
 Page Number : 1
 Line Item Number : 1
 Import Indicator : N
 Export Indicator : N
 Discr Quantity Indicator : N
 Discr Type Indicator : N
 Discr Residue Indicator : N

Map Id: B4
 Direction: W
 Distance: 0.047 mi., 249 ft.
 Elevation: 440 ft.
 Relative: Higher

Site Name : BRODOCK PRESS INC
 714 STATE ST | 714 STATE STREET
 UTICA, NY 13502

Database(s) : [ECHO, FRS, HIST MANIFEST - NY,
 MANIFEST - NY, RCRA_SQG] (**cont.**)

EnviroSite ID: 5046673
EPA ID: N/R

MANIFEST - NY (**cont.**)

Discr Partial Reject Indicator : N
 Discr Full Reject Indicator : N
 Waste Code 1 : TETRACHLOROETHYLENE
 Waste Code 2 : N/R
 Waste Code 3 : N/R
 Waste Code 4 : N/R
 Waste Code 5 : N/R
 Waste Code 6 : N/R
 Last Date in Agency List : 2021-06-16

RCRA_SQG

Facility Name : BRODOCK PRESS INC
 Facility Address : 714 STATE ST, UTICA, NY 13502
 County : ONEIDA

Date Form Received by Agency : 2007-01-01
 EPA ID : NYD002242543
 Mailing Address : 714 STATE ST, UTICA, NY 13502
 Contact : DONALD WEAGLY
 Contact Address : 714 STATE ST, UTICA, NY 13502
 Contact Country : US
 Contact Telephone : 315-735-9577
 Contact Email : N/R
 EPA Region : 02
 Land Type : Not Reported
 Source Type : Implementer
 Classification : Small Quantity Generator

Description : Handlers that generate more than 100 and less than 1000 kilograms of hazardous waste during any calendar month and accumulate less than 6000 kg of hazardous waste at any time; or generate 100 kg or less of hazardous waste during any calendar month, and accumulate more than 1000 kg of hazardous waste at any time.

Last Date in Agency List : 2021-04-26

Owner/Operator Summary

Owner/Operator Name : WILLIAM G BRODOCK
 Owner/Operator Address : NOT REQUIRED, NOT REQUIRED, WY 99999
 Owner/Operator Country : US
 Owner/Operator Telephone : 212-555-1212
 Owner/Operator Email : N/R
 Owner/Operator Fax : N/R
 Legal Status : Private
 Owner/Operator Type : Operator
 Owner/Operator Start Date : N/R
 Owner/Operator End Date : N/R

Owner/Operator Name : WILLIAM G BRODOCK
 Owner/Operator Address : NOT REQUIRED, NOT REQUIRED, WY 99999
 Owner/Operator Country : US

Map Id: B4
 Direction: W
 Distance: 0.047 mi., 249 ft.
 Elevation: 440 ft.
 Relative: Higher

Site Name : BRODOCK PRESS INC
 714 STATE ST | 714 STATE STREET
 UTICA, NY 13502

Database(s) : [ECHO, FRS, HIST MANIFEST - NY,
 MANIFEST - NY, RCRA_SQG] **(cont.)**

EnviroSite ID: 5046673
 EPA ID: N/R

RCRA_SQG **(cont.)**

Owner/Operator Telephone : 212-555-1212
 Owner/Operator Email : N/R
 Owner/Operator Fax : N/R
 Legal Status : Private
 Owner/Operator Type : Owner
 Owner/Operator Start Date : N/R
 Owner/Operator End Date : N/R

Handler Activities Summary

U.S. Importer of Hazardous Waste : N
 Mixed Waste (Haz. and Radioactive) : N
 Recycler of Hazardous Waste : N
 Transporter of Hazardous Waste : N
 Treater, Storer or Disposer of HW : N
 Underground Injection Activity : N
 On-site Burner Exemption : N
 Furnace Exemption : N
 Used Oil Fuel Burner : N
 Used Oil Processor : N
 Used Oil Refiner : N
 Used Oil Fuel Marketer to Burner : N
 Used Oil Specification Marketer : N
 Used Oil Transfer Facility : N
 Used Oil Transporter : N

Historical Generators

Date Form Received by Agency : 2006-01-01
 Facility Name : BRODOCK PRESS INC
 Classification : Small Quantity Generator

Date Form Received by Agency : 2001-01-01
 Facility Name : BRODOCK PRESS INC
 Classification : Large Quantity Generator

Date Form Received by Agency : 1996-03-25
 Facility Name : BRODOCK PRESS INDC
 Classification : Large Quantity Generator

Date Form Received by Agency : 1986-05-09
 Facility Name : BRODOCK PRESS INC
 Classification : Small Quantity Generator

Notices of Violations Summary

Date of Violation : 2004-07-09
 Date Achieved Compliance : 2004-08-02
 Regulation Violated : Y
 Area of Violation : Generators - General

Map Id: B4
 Direction: W
 Distance: 0.047 mi., 249 ft.
 Elevation: 440 ft.
 Relative: Higher

Site Name : BRODOCK PRESS INC
 714 STATE ST | 714 STATE STREET
 UTICA, NY 13502

Database(s) : [ECHO, FRS, HIST MANIFEST - NY,
 MANIFEST - NY, RCRA_SQG] **(cont.)**

Envirosite ID: 5046673
 EPA ID: N/R

RCRA_SQG **(cont.)**

Enforcement Action : WRITTEN INFORMAL
 Enforcement Action Date : 2004-07-15
 Enf. Disposition Status : N/R
 Enf. Disp. Status Date : N/R
 Violation Lead Agency : State
 Enforcement Lead Agency : State
 Proposed Penalty Amount : N/R
 Final Penalty Amount : N/R
 Paid Penalty Amount : N/R

Date of Violation : 2001-09-13
 Date Achieved Compliance : 2001-09-24
 Regulation Violated : Y
 Area of Violation : Generators - General
 Enforcement Action : WRITTEN INFORMAL
 Enforcement Action Date : 2001-09-19
 Enf. Disposition Status : N/R
 Enf. Disp. Status Date : N/R
 Violation Lead Agency : State
 Enforcement Lead Agency : State
 Proposed Penalty Amount : N/R
 Final Penalty Amount : N/R
 Paid Penalty Amount : N/R

Date of Violation : 2000-07-21
 Date Achieved Compliance : 2000-09-05
 Regulation Violated : Y
 Area of Violation : Generators - General
 Enforcement Action : WRITTEN INFORMAL
 Enforcement Action Date : 2000-08-03
 Enf. Disposition Status : N/R
 Enf. Disp. Status Date : N/R
 Violation Lead Agency : State
 Enforcement Lead Agency : State
 Proposed Penalty Amount : N/R
 Final Penalty Amount : N/R
 Paid Penalty Amount : N/R

Date of Violation : 2000-07-21
 Date Achieved Compliance : 2000-09-05
 Regulation Violated : Y
 Area of Violation : Generators - Manifest
 Enforcement Action : WRITTEN INFORMAL
 Enforcement Action Date : 2000-08-03
 Enf. Disposition Status : N/R
 Enf. Disp. Status Date : N/R
 Violation Lead Agency : State
 Enforcement Lead Agency : State
 Proposed Penalty Amount : N/R
 Final Penalty Amount : N/R
 Paid Penalty Amount : N/R

Map Id: B4
 Direction: W
 Distance: 0.047 mi., 249 ft.
 Elevation: 440 ft.
 Relative: Higher

Site Name : BRODOCK PRESS INC
 714 STATE ST | 714 STATE STREET
 UTICA, NY 13502

Database(s) : [ECHO, FRS, HIST MANIFEST - NY,
 MANIFEST - NY, RCRA_SQG] **(cont.)**

Envirosite ID: 5046673
 EPA ID: N/R

RCRA_SQG **(cont.)**

Date of Violation : 2000-07-21
 Date Achieved Compliance : 2000-09-05
 Regulation Violated : Y
 Area of Violation : LDR - General
 Enforcement Action : WRITTEN INFORMAL
 Enforcement Action Date : 2000-08-03
 Enf. Disposition Status : N/R
 Enf. Disp. Status Date : N/R
 Violation Lead Agency : State
 Enforcement Lead Agency : State
 Proposed Penalty Amount : N/R
 Final Penalty Amount : N/R
 Paid Penalty Amount : N/R

Date of Violation : 1990-09-06
 Date Achieved Compliance : 1991-01-04
 Regulation Violated : Y
 Area of Violation : Generators - General
 Enforcement Action : WRITTEN INFORMAL
 Enforcement Action Date : 1990-12-06
 Enf. Disposition Status : N/R
 Enf. Disp. Status Date : N/R
 Violation Lead Agency : State
 Enforcement Lead Agency : State
 Proposed Penalty Amount : N/R
 Final Penalty Amount : N/R
 Paid Penalty Amount : N/R

Evaluation Action Summary

Evaluation Date : 2014-09-04
 Evaluation : COMPLIANCE EVALUATION INSPECTION ON-SITE
 Area of Violation : N/R
 Date Achieved Compliance : N/R
 Evaluation Lead Agency : State

Evaluation Date : 2005-09-09
 Evaluation : COMPLIANCE EVALUATION INSPECTION ON-SITE
 Area of Violation : N/R
 Date Achieved Compliance : N/R
 Evaluation Lead Agency : State

Evaluation Date : 2004-07-09
 Evaluation : COMPLIANCE EVALUATION INSPECTION ON-SITE
 Area of Violation : Generators - General
 Date Achieved Compliance : 2004-08-02
 Evaluation Lead Agency : State

Evaluation Date : 2001-09-13
 Evaluation : COMPLIANCE EVALUATION INSPECTION ON-SITE
 Area of Violation : Generators - General

Map Id: B4
 Direction: W
 Distance: 0.047 mi., 249 ft.
 Elevation: 440 ft.
 Relative: Higher

Site Name : BRODOCK PRESS INC
 714 STATE ST | 714 STATE STREET
 UTICA, NY 13502

Database(s) : [ECHO, FRS, HIST MANIFEST - NY,
 MANIFEST - NY, RCRA_SQG] **(cont.)**

EnviroSite ID: 5046673
EPA ID: N/R

RCRA_SQG **(cont.)**

Date Achieved Compliance :	2001-09-24
Evaluation Lead Agency :	State
Evaluation Date :	2000-07-21
Evaluation :	COMPLIANCE EVALUATION INSPECTION ON-SITE
Area of Violation :	Generators - General
Date Achieved Compliance :	2000-09-05
Evaluation Lead Agency :	State
Evaluation Date :	2000-07-21
Evaluation :	COMPLIANCE EVALUATION INSPECTION ON-SITE
Area of Violation :	Generators - Manifest
Date Achieved Compliance :	2000-09-05
Evaluation Lead Agency :	State
Evaluation Date :	2000-07-21
Evaluation :	COMPLIANCE EVALUATION INSPECTION ON-SITE
Area of Violation :	LDR - General
Date Achieved Compliance :	2000-09-05
Evaluation Lead Agency :	State
Evaluation Date :	1990-09-06
Evaluation :	COMPLIANCE EVALUATION INSPECTION ON-SITE
Area of Violation :	Generators - General
Date Achieved Compliance :	1991-01-04
Evaluation Lead Agency :	State

Map Id: C5
 Direction: SE
 Distance: 0.062 mi., 329 ft.
 Elevation: 441 ft.
 Relative: Higher

Site Name : UTICA CITY HALL | UTICA CITY OF -
 POLICE STATION | UTICA(C) CITY HALL
 MVWA 1 KENNEDY PLAZA | 1 KENNEDY
 PLAZA | 1 KENNEDY PLZ
 UTICA | Utica, NY

Database(s) : [ALT FUELING, AST PBS - NY, ECHO, FRS,
 HIST PCS ENF, LTANKS 2 - NY,
 RCRA_NONGEN, SPILLS - NY, UST PBS -
 NY]

EnviroSite ID: 4728702
EPA ID: N/R

ALT FUELING

Facility Name :	UTICA CITY HALL
Facility Address :	1 Kennedy Plaza, Utica, NY 13502

Map Id: C5
 Direction: SE
 Distance: 0.062 mi., 329 ft.
 Elevation: 441 ft.
 Relative: Higher

Site Name : UTICA CITY HALL | UTICA CITY OF - POLICE STATION | UTICA(C) CITY HALL MVWA 1 KENNEDY PLAZA | 1 KENNEDY PLAZA | 1 KENNEDY PLZ
 UTICA | Utica, NY

Database(s) : [ALT FUELING, AST PBS - NY, ECHO, FRS, HIST PCS ENF, LTANKS 2 - NY, RCRA_NONGEN, SPILLS - NY, UST PBS - NY] **(cont.)**

Envirosite ID: 4728702
 EPA ID: N/R

ALT FUELING **(cont.)**

ID Number :	162311
Date Last Confirmed :	2021-01-13
Status :	Open: The station is open.
Station Phone :	888-758-4389
Expected Date :	N/R
Groups With Access Code :	Public
Access Days Time :	24 hours daily
Cards Accepted :	N/R
Date Updated :	2021-01-13 00:27:58
BD Blends :	N/R
Open Date :	N/R
Fuel Type :	Electric
NG Fill Type :	N/R
NG PSI :	N/R
EV Level 1 EVSE Number :	N/R
EV Level 2 EVSE Number :	2
EV DC Fast Count :	N/R
EV Other Information :	N/R
EV Network :	ChargePoint Network
EV Network Website :	Click here for hyperlink provided by the agency.
Hydrogen Status Link :	N/R
NG Vehicle Class :	N/R
LPG Primary :	N/R
E85 Blender Pump :	N/R
EV Connector Types :	J1772
Hydrogen is Retail :	N/R
Access Code :	public
Access Detail Code :	N/R
Intersection Directions :	CITY OF UTICA; Off Broadway lot left of clock tower
Geocode Status :	GPS
Geocode Status Description :	The location is from a real GPS readout at the station.
Owner Type :	N/R
Federal Agency ID :	N/R
Federal Agency Name :	N/R
Facility Type :	N/R
CNG Dispenser Num :	N/R
CNG On-Site Renewable Source :	N/R
CNG Total Compression Capacity :	N/R
CNG Storage Capacity :	N/R
LNG On-Site Renewable Source :	N/R
E85 Other Ethanol Blends :	N/R
EV Pricing :	Free
LPG Nozzle Types :	N/R
Hydrogen Pressures :	N/R
Hydrogen Standards :	N/R
CNG Fill Type :	N/R
CNG PSI :	N/R
CNG Vehicle Class :	N/R
LNG Vehicle Class :	N/R
Latitude :	43.101554
Longitude :	-75.235544
EV On-Site Renewable Source :	N/R

Map Id: C5
 Direction: SE
 Distance: 0.062 mi., 329 ft.
 Elevation: 441 ft.
 Relative: Higher

Site Name : UTICA CITY HALL | UTICA CITY OF - POLICE STATION | UTICA(C) CITY HALL MVWA 1 KENNEDY PLAZA | 1 KENNEDY PLAZA | 1 KENNEDY PLZ
 UTICA | Utica, NY

Database(s) : [ALT FUELING, AST PBS - NY, ECHO, FRS, HIST PCS ENF, LTANKS 2 - NY, RCRA_NONGEN, SPILLS - NY, UST PBS - NY] **(cont.)**

Envirosite ID: 4728702
 EPA ID: N/R

ALT FUELING **(cont.)**

Last Date in Agency List :	2021-02-15
ID Number :	88728
Date Last Confirmed :	2020-02-26
Status :	Open: The station is open.
Station Phone :	888-758-4389
Expected Date :	N/R
Groups With Access Code :	Public
Access Days Time :	24 hours daily
Cards Accepted :	N/R
Date Updated :	2020-02-26 15:57:12
BD Blends :	N/R
Open Date :	N/R
Fuel Type :	Electric
NG Fill Type :	N/R
NG PSI :	N/R
EV Level 1 EVSE Number :	N/R
EV Level 2 EVSE Number :	2
EV DC Fast Count :	N/R
EV Other Information :	N/R
EV Network :	ChargePoint Network
EV Network Website :	Click here for hyperlink provided by the agency.
Hydrogen Status Link :	N/R
NG Vehicle Class :	N/R
LPG Primary :	N/R
E85 Blender Pump :	N/R
EV Connector Types :	J1772
Hydrogen is Retail :	N/R
Access Code :	public
Access Detail Code :	N/R
Intersection Directions :	CITY OF UTICA; Off Broadway lot left of clock tower
Geocode Status :	GPS
Geocode Status Description :	The location is from a real GPS readout at the station.
Owner Type :	N/R
Federal Agency ID :	N/R
Federal Agency Name :	N/R
Facility Type :	N/R
CNG Dispenser Num :	N/R
CNG On-Site Renewable Source :	N/R
CNG Total Compression Capacity :	N/R
CNG Storage Capacity :	N/R
LNG On-Site Renewable Source :	N/R
E85 Other Ethanol Blends :	N/R
EV Pricing :	Free
LPG Nozzle Types :	N/R
Hydrogen Pressures :	N/R
Hydrogen Standards :	N/R
CNG Fill Type :	N/R
CNG PSI :	N/R
CNG Vehicle Class :	N/R
LNG Vehicle Class :	N/R

Map Id: C5
 Direction: SE
 Distance: 0.062 mi., 329 ft.
 Elevation: 441 ft.
 Relative: Higher

Site Name : UTICA CITY HALL | UTICA CITY OF - POLICE STATION | UTICA(C) CITY HALL MWWA 1 KENNEDY PLAZA | 1 KENNEDY PLAZA | 1 KENNEDY PLZ
 UTICA | Utica, NY

Database(s) : [ALT FUELING, AST PBS - NY, ECHO, FRS, HIST PCS ENF, LTANKS 2 - NY, RCRA_NONGEN, SPILLS - NY, UST PBS - NY] **(cont.)**

EnviroSite ID: 4728702
 EPA ID: N/R

ALT FUELING **(cont.)**

Latitude : 43.101554
 Longitude : -75.235544
 EV On-Site Renewable Source : N/R
 Last Date in Agency List : 2020-04-22

Facility Name : UTICA CITY HALL CITY OF UTICA
 Facility Address : 1 Kennedy Plaza, Utica, NY 13502

ID Number : 162311
 Date Last Confirmed : 2021-04-10
 Status : Open: The station is open.
 Station Phone : 888-758-4389
 Expected Date : N/R
 Groups With Access Code : Public
 Access Days Time : 24 hours daily
 Cards Accepted : N/R
 Date Updated : 2021-04-10 00:25:01
 BD Blends : N/R
 Open Date : N/R
 Fuel Type : Electric
 NG Fill Type : N/R
 NG PSI : N/R
 EV Level 1 EVSE Number : N/R
 EV Level 2 EVSE Number : 2
 EV DC Fast Count : N/R
 EV Other Information : N/R
 EV Network : ChargePoint Network
 EV Network Website : [Click here for hyperlink provided by the agency.](#)
 Hydrogen Status Link : N/R
 NG Vehicle Class : N/R
 LPG Primary : N/R
 E85 Blender Pump : N/R
 EV Connector Types : J1772
 Hydrogen is Retail : N/R
 Access Code : public
 Access Detail Code : N/R
 Intersection Directions : N/R
 Geocode Status : GPS
 Geocode Status Description : The location is from a real GPS readout at the station.
 Owner Type : N/R
 Federal Agency ID : N/R
 Federal Agency Name : N/R
 Facility Type : N/R
 CNG Dispenser Num : N/R
 CNG On-Site Renewable Source : N/R
 CNG Total Compression Capacity : N/R
 CNG Storage Capacity : N/R
 LNG On-Site Renewable Source : N/R
 E85 Other Ethanol Blends : N/R
 EV Pricing : N/R

Map Id: C5
 Direction: SE
 Distance: 0.062 mi., 329 ft.
 Elevation: 441 ft.
 Relative: Higher

Site Name : UTICA CITY HALL | UTICA CITY OF - POLICE STATION | UTICA(C) CITY HALL MWWA 1 KENNEDY PLAZA | 1 KENNEDY PLAZA | 1 KENNEDY PLZ
 UTICA | Utica, NY

Database(s) : [ALT FUELING, AST PBS - NY, ECHO, FRS, HIST PCS ENF, LTANKS 2 - NY, RCRA_NONGEN, SPILLS - NY, UST PBS - NY] **(cont.)**

Envirosite ID: 4728702
 EPA ID: N/R

ALT FUELING **(cont.)**

LPG Nozzle Types : N/R
 Hydrogen Pressures : N/R
 Hydrogen Standards : N/R
 CNG Fill Type : N/R
 CNG PSI : N/R
 CNG Vehicle Class : N/R
 LNG Vehicle Class : N/R
 Latitude : 43.101554
 Longitude : -75.235544
 EV On-Site Renewable Source : N/R
 Last Date in Agency List : 2021-04-22

AST PBS - NY

Facility Name : UTICA(C) CITY HALL
 Facility Address : 1 KENNEDY PLAZA, UTICA, 13502
 County : Oneida

Site Information

Expiration Date : N/A
 Site ID : 42172
 Site Type : Unknown
 Site Status : Unregulated/Closed
 Program Number : 6-428302
 Program Type : Petroleum Bulk Storage
 DEC Region : 6
 Last Date in Agency List : 2021-06-03

Affiliation Details

Affiliation Type : Facility Operator
 Company : UTICA(C) CITY HALL
 Contact Title : N/R
 Contact Name : CITY OF UTICA
 Contact Address : NN
 Contact Address 2 : N/R
 Country Code : 001
 Phone : (315) 792-0100
 Phone Ext : N/R
 Email : N/R
 Fax : N/R

Affiliation Type : Facility Owner
 Company : CITY OF UTICA
 Contact Title : N/R
 Contact Name : N/R
 Contact Address : 1 KENNEDY PLAZA, UTICA, NY 13502

Map Id: C5
 Direction: SE
 Distance: 0.062 mi., 329 ft.
 Elevation: 441 ft.
 Relative: Higher

Site Name : UTICA CITY HALL | UTICA CITY OF - POLICE STATION | UTICA(C) CITY HALL MVWA 1 KENNEDY PLAZA | 1 KENNEDY PLAZA | 1 KENNEDY PLZ
 UTICA | Utica, NY

Database(s) : [ALT FUELING, AST PBS - NY, ECHO, FRS, HIST PCS ENF, LTANKS 2 - NY, RCRA_NONGEN, SPILLS - NY, UST PBS - NY] **(cont.)**

EnviroSite ID: 4728702
 EPA ID: N/R

AST PBS - NY **(cont.)**

Contact Address 2 : N/R
 Country Code : 001
 Phone : (315) 792-0152
 Phone Ext : N/R
 Email : N/R
 Fax : N/R

Affiliation Type : Emergency Contact
 Company : CITY OF UTICA
 Contact Title : N/R
 Contact Name : CHET PALCZYNSKI
 Contact Address : NN
 Contact Address 2 : N/R
 Country Code : 001
 Phone : (315) 896-2492
 Phone Ext : N/R
 Email : N/R
 Fax : N/R

Affiliation Type : Mail Contact
 Company : CITY OF UTICA
 Contact Title : N/R
 Contact Name : N/R
 Contact Address : 1 KENNEDY PLAZA, UTICA, NY 13502
 Contact Address 2 : N/R
 Country Code : 001
 Phone : (315) 792-0152
 Phone Ext : N/R
 Email : N/R
 Fax : N/R

Tank Information : Tank Information withheld (not releaseable under Freedom of Information Law) in accordance with Public Officers Law Sections 86.5, 87.2(F), 89.5(a)(1)(1-a)

ECHO

Facility Name : UTICA CITY OF - POLICE STATION
 Facility Address : 1 KENNEDY PLZ, UTICA, NY 13501
 County : ONEIDA

Last Inspection Date : N/R
 Registry ID : 110004535619
 FIPS Code : 36065
 EPA Region : 02

Map Id: C5
 Direction: SE
 Distance: 0.062 mi., 329 ft.
 Elevation: 441 ft.
 Relative: Higher

Site Name : UTICA CITY HALL | UTICA CITY OF - POLICE STATION | UTICA(C) CITY HALL MWWA 1 KENNEDY PLAZA | 1 KENNEDY PLAZA | 1 KENNEDY PLZ
 UTICA | Utica, NY

Database(s) : [ALT FUELING, AST PBS - NY, ECHO, FRS, HIST PCS ENF, LTANKS 2 - NY, RCRA_NONGEN, SPILLS - NY, UST PBS - NY] **(cont.)**

EnviroSite ID: 4728702
 EPA ID: N/R

ECHO **(cont.)**

Inspection Count :	0
Last Inspection Days :	N/R
Informal Count :	0
Last Informal Action Date :	N/R
Formal Action Count :	0
Last Formal Action Date :	N/R
Total Penalties :	0
Penalty Count :	N/R
Last Penalty Date :	N/R
Last Penalty Amount :	N/R
QTRS IN NC :	0
Programs IN SNC :	0
Current Compliance Status :	No Violation Identified
Three-Year Compliance Status :	_____
Collection Method :	N/R
Reference Point :	N/R
Accuracy Meters :	N/R
Derived Tribes :	Oneida Indian Nation - 19.6 mile(s)
Derived HUC :	02020004
Derived WBD :	020200040310
Derived STCTY FIPS :	36065
Derived Zip :	13502
Derived CD113 :	22
Derived CB2010 :	360650203002021
MYRTK Universe :	NNN
NPDES IDs :	N/R
CWA Permit Types :	N/R
CWA Compliance Tracking :	N/R
CWA NAICS :	N/R
CWA SICS :	N/R
CWA Inspection Count :	N/R
CWA Last Inspection Days :	N/R
CWA Informal Count :	N/R
CWA Formal Action Count :	N/R
CWA Last Formal Action Date :	N/R
CWA Penalties :	N/R
CWA Last Penalty Date :	N/R
CWA Last Penalty Amount :	N/R
CWA Quarters IN NC :	N/R
CWA Current Compliance Status :	N/R
CWA Current SNC Flag :	N
CWA 13 Quarters Compliance Status :	N/R
CWA 13 Quarters Effluent Exceedances:	N/R
CWA Three-Year QNCR Codes :	N/R
DFR URL :	Click here for hyperlink provided by the agency.
Facility SIC :	N/R
Facility NAICS :	N/R
Facility Last Inspection EPA Date :	N/R
Facility Last Inspection State Date :	N/R
Facility Last Formal Act EPA Date :	N/R
Facility Last Formal Act State Date :	N/R
Facility Last Informal Act EPA Date :	N/R

Map Id: C5
 Direction: SE
 Distance: 0.062 mi., 329 ft.
 Elevation: 441 ft.
 Relative: Higher

Site Name : UTICA CITY HALL | UTICA CITY OF - POLICE STATION | UTICA(C) CITY HALL MVWA 1 KENNEDY PLAZA | 1 KENNEDY PLAZA | 1 KENNEDY PLZ
 UTICA | Utica, NY

Database(s) : [ALT FUELING, AST PBS - NY, ECHO, FRS, HIST PCS ENF, LTANKS 2 - NY, RCRA_NONGEN, SPILLS - NY, UST PBS - NY] **(cont.)**

EnviroSite ID: 4728702
 EPA ID: N/R

ECHO **(cont.)**

Facility Last Informal Act State Date: N/R
 Facility Federal Agency : N/R
 TRI Reporter : N/R
 Facility Imp Water Flag : N/R
 Current SNC Flag : N
 Indian County Flag : N
 Federal Flag : N/R
 US Mexico Border Flag : N/R
 Chesapeake Bay Flag : N/R
 AIR Flag : N
 NPDES Flag : N
 SDWIS Flag : N
 RCRA Flag : Y
 TRI Flag : N
 GHG Flag : N
 Major Flag : N/R
 Active Flag : N/R
 NAA Flag : N
 Latitude : 43.10182
 Longitude : -75.23632
 Last Date in Agency List : 2021-04-16

FRS

Facility Name : MOHAWK VALLEY WATER AUTHORITY
 Facility Address : 1 KENNEDY PLAZA, UTICA, NY 13502
 County : N/R

Site Details

Registry ID : 110070318956
 FRS Facility URL : [Click here for hyperlink provided by the agency.](#)
 Last Date in Agency List : 2021-05-03

Source Description

Source Description : OSHA-OIS

FRS Environmental Interest

Source and System ID : OSHA-OIS - 316341411

Facility Name : MVWA - MOHAWK VALLEY WATER AUTHORITY-PROSPECT DOWN STREAM PLANT
 Facility Address : MVWA 1 KENNEDY PLAZA, UTICA, NY 13502
 County : N/R

Map Id: C5
 Direction: SE
 Distance: 0.062 mi., 329 ft.
 Elevation: 441 ft.
 Relative: Higher

Site Name : UTICA CITY HALL | UTICA CITY OF - POLICE STATION | UTICA(C) CITY HALL MVWA 1 KENNEDY PLAZA | 1 KENNEDY PLAZA | 1 KENNEDY PLZ
 UTICA | Utica, NY

Database(s) : [ALT FUELING, AST PBS - NY, ECHO, FRS, HIST PCS ENF, LTANKS 2 - NY, RCRA_NONGEN, SPILLS - NY, UST PBS - NY] **(cont.)**

EnviroSite ID: 4728702
 EPA ID: N/R

FRS **(cont.)**

Site Details

Registry ID : 110053170750
 FRS Facility URL : [Click here for hyperlink provided by the agency.](#)
 Last Date in Agency List : 2021-05-03

Source Description

Source Description :

The Safe Drinking Water Information System Federal Data Warehouse contains information about public water systems and their violations of EPA's drinking water regulations.

FRS Environmental Interest

Source and System ID : SFDW - NY3202411 15249

Facility Name :

MVWA - MOHAWK VALLEY WATER AUTHORITY-PUMP STATION - PLEASANT STREET (& METER)

Facility Address : MVWA 1 KENNEDY PLAZA, UTICA, NY 13502
 County : N/R

Site Details

Registry ID : 110053390521
 FRS Facility URL : [Click here for hyperlink provided by the agency.](#)
 Last Date in Agency List : 2021-05-03

Source Description

Source Description :

The Safe Drinking Water Information System Federal Data Warehouse contains information about public water systems and their violations of EPA's drinking water regulations.

FRS Environmental Interest

Source and System ID : SFDW - NY3202411 44316

Map Id: C5
 Direction: SE
 Distance: 0.062 mi., 329 ft.
 Elevation: 441 ft.
 Relative: Higher

Site Name : UTICA CITY HALL | UTICA CITY OF - POLICE STATION | UTICA(C) CITY HALL MVWA 1 KENNEDY PLAZA | 1 KENNEDY PLAZA | 1 KENNEDY PLZ
 UTICA | Utica, NY

Database(s) : [ALT FUELING, AST PBS - NY, ECHO, FRS, HIST PCS ENF, LTANKS 2 - NY, RCRA_NONGEN, SPILLS - NY, UST PBS - NY] **(cont.)**

EnviroSite ID: 4728702
EPA ID: N/R

FRS **(cont.)**

Facility Name : MVWA - MOHAWK VALLEY WATER AUTHORITY-SAND ROAD AMMONIA FEED STATION
 Facility Address : MVWA 1 KENNEDY PLAZA, UTICA, NY 13502
 County : N/R

Site Details

Registry ID : 110053384592
 FRS Facility URL : [Click here for hyperlink provided by the agency.](#)
 Last Date in Agency List : 2021-05-03

Source Description

Source Description :

The Safe Drinking Water Information System Federal Data Warehouse contains information about public water systems and their violations of EPA's drinking water regulations.

FRS Environmental Interest

Source and System ID : SFDW - NY3202411 6423

Facility Name : MVWA - MOHAWK VALLEY WATER AUTHORITY-TP - CAVANAUGH RD CHLORINE & METER STA
 Facility Address : MVWA 1 KENNEDY PLAZA, UTICA, NY 13502
 County : N/R

Site Details

Registry ID : 110053170796
 FRS Facility URL : [Click here for hyperlink provided by the agency.](#)
 Last Date in Agency List : 2021-05-03

Source Description

Source Description :

The Safe Drinking Water Information System Federal Data Warehouse contains information about public water systems and their violations of EPA's drinking water regulations.

Map Id: C5
 Direction: SE
 Distance: 0.062 mi., 329 ft.
 Elevation: 441 ft.
 Relative: Higher

Site Name : UTICA CITY HALL | UTICA CITY OF - POLICE STATION | UTICA(C) CITY HALL MVWA 1 KENNEDY PLAZA | 1 KENNEDY PLAZA | 1 KENNEDY PLZ
 UTICA | Utica, NY

Database(s) : [ALT FUELING, AST PBS - NY, ECHO, FRS, HIST PCS ENF, LTANKS 2 - NY, RCRA_NONGEN, SPILLS - NY, UST PBS - NY] **(cont.)**

EnviroSite ID: 4728702
 EPA ID: N/R

FRS **(cont.)**

FRS Environmental Interest
 Source and System ID : SFDW - NY3202411 3550

Facility Name : MVWA - MOHAWK VALLEY WATER AUTHORITY-TP - HANGAR ROAD PS SODIUM HYPO STATION
 Facility Address : MVWA 1 KENNEDY PLAZA, UTICA, NY 13502
 County : N/R

Site Details
 Registry ID : 110053384618
 FRS Facility URL : [Click here for hyperlink provided by the agency.](#)
 Last Date in Agency List : 2021-05-03

Source Description

Source Description :
 The Safe Drinking Water Information System Federal Data Warehouse contains information about public water systems and their violations of EPA's drinking water regulations.

FRS Environmental Interest
 Source and System ID : SFDW - NY3202411 72382

Facility Name : MVWA - MOHAWK VALLEY WATER AUTHORITY-TP - HINCKLEY CALCIUM HYPO & METER STA
 Facility Address : MVWA 1 KENNEDY PLAZA, UTICA, NY 13502
 County : N/R

Site Details
 Registry ID : 110053390497
 FRS Facility URL : [Click here for hyperlink provided by the agency.](#)
 Last Date in Agency List : 2021-05-03

Source Description

Map Id: C5
 Direction: SE
 Distance: 0.062 mi., 329 ft.
 Elevation: 441 ft.
 Relative: Higher

Site Name : UTICA CITY HALL | UTICA CITY OF - POLICE STATION | UTICA(C) CITY HALL MVWA 1 KENNEDY PLAZA | 1 KENNEDY PLAZA | 1 KENNEDY PLZ
 UTICA | Utica, NY

Database(s) : [ALT FUELING, AST PBS - NY, ECHO, FRS, HIST PCS ENF, LTANKS 2 - NY, RCRA_NONGEN, SPILLS - NY, UST PBS - NY] **(cont.)**

EnviroSite ID: 4728702
EPA ID: N/R

FRS **(cont.)**

Source Description :

The Safe Drinking Water Information System Federal Data Warehouse contains information about public water systems and their violations of EPA's drinking water regulations.

FRS Environmental Interest
 Source and System ID :

SFDW - NY3202411 39322

Facility Name :

MVWA - MOHAWK VALLEY WATER AUTHORITY-TP - HINCKLEY WATER TREATMENT PLANT

Facility Address :

MVWA 1 KENNEDY PLAZA, UTICA, NY 13502

County :

N/R

Site Details

Registry ID :

110053170778

FRS Facility URL :

[Click here for hyperlink provided by the agency.](#)

Last Date in Agency List :

2021-05-03

Source Description

Source Description :

The Safe Drinking Water Information System Federal Data Warehouse contains information about public water systems and their violations of EPA's drinking water regulations.

FRS Environmental Interest
 Source and System ID :

SFDW - NY3202411 3549

Facility Name :

MVWA - MOHAWK VALLEY WATER AUTHORITY-TP - MALLORY ROAD SODIUM HYPO STATION

Facility Address :

MVWA 1 KENNEDY PLAZA, UTICA, NY 13502

County :

N/R

Site Details

Registry ID :

110053384636

FRS Facility URL :

[Click here for hyperlink provided by the agency.](#)

Last Date in Agency List :

2021-05-03

Map Id: C5
 Direction: SE
 Distance: 0.062 mi., 329 ft.
 Elevation: 441 ft.
 Relative: Higher

Site Name : UTICA CITY HALL | UTICA CITY OF - POLICE STATION | UTICA(C) CITY HALL MVWA 1 KENNEDY PLAZA | 1 KENNEDY PLAZA | 1 KENNEDY PLZ
 UTICA | Utica, NY

Database(s) : [ALT FUELING, AST PBS - NY, ECHO, FRS, HIST PCS ENF, LTANKS 2 - NY, RCRA_NONGEN, SPILLS - NY, UST PBS - NY] **(cont.)**

EnviroSite ID: 4728702
 EPA ID: N/R

FRS **(cont.)**

Source Description

Source Description :

The Safe Drinking Water Information System Federal Data Warehouse contains information about public water systems and their violations of EPA's drinking water regulations.

FRS Environmental Interest
 Source and System ID :

SFDW - NY3202411 72385

Facility Name :

MVWA - MOHAWK VALLEY WATER AUTHORITY-TP - PROSPECT DOWN STREAM PLANT

Facility Address :

MVWA 1 KENNEDY PLAZA, UTICA, NY 13502

County :

N/R

Site Details

Registry ID :

110053390479

FRS Facility URL :

[Click here for hyperlink provided by the agency.](#)

Last Date in Agency List :

2021-05-03

Source Description

Source Description :

The Safe Drinking Water Information System Federal Data Warehouse contains information about public water systems and their violations of EPA's drinking water regulations.

FRS Environmental Interest
 Source and System ID :

SFDW - NY3202411 3553

Facility Name :

MVWA - MOHAWK VALLEY WATER AUTHORITY-TP - PROSPECT SODA ASH TOWER

Facility Address :

MVWA 1 KENNEDY PLAZA, UTICA, NY 13502

County :

N/R

Site Details

Registry ID :

110053390512

FRS Facility URL :

[Click here for hyperlink provided by the agency.](#)

Last Date in Agency List :

2021-05-03

Map Id: C5
 Direction: SE
 Distance: 0.062 mi., 329 ft.
 Elevation: 441 ft.
 Relative: Higher

Site Name : UTICA CITY HALL | UTICA CITY OF - POLICE STATION | UTICA(C) CITY HALL MVWA 1 KENNEDY PLAZA | 1 KENNEDY PLAZA | 1 KENNEDY PLZ
 UTICA | Utica, NY

Database(s) : [ALT FUELING, AST PBS - NY, ECHO, FRS, HIST PCS ENF, LTANKS 2 - NY, RCRA_NONGEN, SPILLS - NY, UST PBS - NY] **(cont.)**

EnviroSite ID: 4728702
 EPA ID: N/R

FRS **(cont.)**

Source Description

Source Description :

The Safe Drinking Water Information System Federal Data Warehouse contains information about public water systems and their violations of EPA's drinking water regulations.

FRS Environmental Interest
 Source and System ID :

SFDW - NY3202411 44307

Facility Name :
 Facility Address :
 County :

MVWA - MOHAWK VALLEY WATER AUTHORITY-TP - SAND ROAD STATION
 MVWA 1 KENNEDY PLAZA, UTICA, NY 13502
 N/R

Site Details

Registry ID :
 FRS Facility URL :
 Last Date in Agency List :

110053384654
[Click here for hyperlink provided by the agency.](#)
 2021-05-03

Source Description

Source Description :

The Safe Drinking Water Information System Federal Data Warehouse contains information about public water systems and their violations of EPA's drinking water regulations.

FRS Environmental Interest
 Source and System ID :

SFDW - NY3202411 72386

Facility Name :
 Facility Address :
 County :

MVWA - MOHAWK VALLEY WATER AUTHORITY-TP - SOUTHRN RES PUMP & HYPOCHLSTATION
 MVWA 1 KENNEDY PLAZA, UTICA, NY 13502
 N/R

Site Details

Registry ID :
 FRS Facility URL :
 Last Date in Agency List :

110053390451
[Click here for hyperlink provided by the agency.](#)
 2021-05-03

Map Id: C5
 Direction: SE
 Distance: 0.062 mi., 329 ft.
 Elevation: 441 ft.
 Relative: Higher

Site Name : UTICA CITY HALL | UTICA CITY OF - POLICE STATION | UTICA(C) CITY HALL MVWA 1 KENNEDY PLAZA | 1 KENNEDY PLAZA | 1 KENNEDY PLZ
 UTICA | Utica, NY

Database(s) : [ALT FUELING, AST PBS - NY, ECHO, FRS, HIST PCS ENF, LTANKS 2 - NY, RCRA_NONGEN, SPILLS - NY, UST PBS - NY] **(cont.)**

EnviroSite ID: 4728702
 EPA ID: N/R

FRS **(cont.)**

Source Description

Source Description :

The Safe Drinking Water Information System Federal Data Warehouse contains information about public water systems and their violations of EPA's drinking water regulations.

FRS Environmental Interest
 Source and System ID :

SFDW - NY3202411 3552

Facility Name :

MVWA - MOHAWK VALLEY WATER AUTHORITY-TP - TRENTON RD
 CHLORINE

Facility Address :

MVWA 1 KENNEDY PLAZA, UTICA, NY 13502

County :

N/R

Site Details

Registry ID :

110053170812

FRS Facility URL :

[Click here for hyperlink provided by the agency.](#)

Last Date in Agency List :

2021-05-03

Source Description

Source Description :

The Safe Drinking Water Information System Federal Data Warehouse contains information about public water systems and their violations of EPA's drinking water regulations.

FRS Environmental Interest
 Source and System ID :

SFDW - NY3202411 3551

Facility Name :

UTICA CITY OF - POLICE STATION

Facility Address :

1 KENNEDY PLZ, UTICA, NY 13501

County :

ONEIDA

Site Details

Registry ID :

110004535619

FRS Facility URL :

[Click here for hyperlink provided by the agency.](#)

Last Date in Agency List :

2021-05-03

Map Id: C5
 Direction: SE
 Distance: 0.062 mi., 329 ft.
 Elevation: 441 ft.
 Relative: Higher

Site Name : UTICA CITY HALL | UTICA CITY OF - POLICE STATION | UTICA(C) CITY HALL MVWA 1 KENNEDY PLAZA | 1 KENNEDY PLAZA | 1 KENNEDY PLZ
 UTICA | Utica, NY

Database(s) : [ALT FUELING, AST PBS - NY, ECHO, FRS, HIST PCS ENF, LTANKS 2 - NY, RCRA_NONGEN, SPILLS - NY, UST PBS - NY] **(cont.)**

EnviroSite ID: 4728702
 EPA ID: N/R

FRS **(cont.)**

Source Description

Source Description :

RCRAInfo is EPA's comprehensive information system that supports the Resource Conservation and Recovery Act (RCRA) of 1976 and the Hazardous and Solid Waste Amendments (HSWA) of 1984 through the tracking of events and activities related to facilities that generate, transport, and treat, store, or dispose of hazardous waste. RCRAInfo allows RCRA program staff to track the notification, permit, compliance, and corrective action activities required under RCRA. RCRAInfo also supports generation of the National Hazardous Waste Biennial Report. All generators and treatment, storage, and disposal facilities who handle hazardous waste are required to report to the EPA Administrator at least once every two years to support creation of the Biennial Report.

FRS Environmental Interest
 Source and System ID :

RCRAINFO - NYR000042002

HIST PCS ENF

Facility Name :
 Facility Address :

UTICA COMBINED SEWER OVERFLOWS
 1 KENNEDY PLAZA CITY HALL, UTICA, NY 13502

Effective Date : 2010-05-01
 Expiration Date : 2015-04-30
 NPDES ID : NY0031429
 FRS Facility Site ID : 1320888
 Primary Facility SIC Code : 4952
 Primary Facility SIC Description : Sewerage Systems
 Current Major/Minor Status : Minor
 Facility Type Description : Municipal or Water District
 Facility Non-Government Contact Name: N/R
 Facility Non-Gov Addresses : UTICA COMBINED SEWER OVERFLOWS, UTICA, NY 13502
 Total Actual Average Flow (MGD) : N/R
 Total App. Design Flow (MGD) : 0
 Pretreat Program Required Indicator : N/R
 State Water Body : 02020004060
 State Water Body Name : MOHAWK R & TRS
 Tribal Land Code : N/R
 Tribal Land Name : N/R
 Contact Office Telephone Number : N/R
 Permit Non-Gov Addresses : UTICA COMBINED SEWER OVERFLOWS
 Permit Non-Government Contact Name : N/R
 Permit Type Description : NPDES Individual Permit
 Last Date in Agency List : 2015-01-15

Effective Date : 2010-05-01
 Expiration Date : 2015-04-30
 NPDES ID : NY0031429
 FRS Facility Site ID : 1320888

Map Id: C5
 Direction: SE
 Distance: 0.062 mi., 329 ft.
 Elevation: 441 ft.
 Relative: Higher

Site Name : UTICA CITY HALL | UTICA CITY OF - POLICE STATION | UTICA(C) CITY HALL MWWA 1 KENNEDY PLAZA | 1 KENNEDY PLAZA | 1 KENNEDY PLZ
 UTICA | Utica, NY

Database(s) : [ALT FUELING, AST PBS - NY, ECHO, FRS, HIST PCS ENF, LTANKS 2 - NY, RCRA_NONGEN, SPILLS - NY, UST PBS - NY] **(cont.)**

EnviroSite ID: 4728702
 EPA ID: N/R

HIST PCS ENF **(cont.)**

Primary Facility SIC Code :	4952
Primary Facility SIC Description :	Sewerage Systems
Current Major/Minor Status :	Minor
Facility Type Description :	Municipal or Water District
Facility Non-Government Contact Name:	N/R
Facility Non-Gov Addresses :	UTICA COMBINED SEWER OVERFLOWS, UTICA, NY 13502
Total Actual Average Flow (MGD) :	N/R
Total App. Design Flow (MGD) :	0
Pretreat Program Required Indicator :	N/R
State Water Body :	02020004060
State Water Body Name :	MOHAWK R & TRS
Tribal Land Code :	N/R
Tribal Land Name :	N/R
Contact Office Telephone Number :	N/R
Permit Non-Gov Addresses :	CITY HALL, 1 KENNEDY PLAZA
Permit Non-Government Contact Name :	N/R
Permit Type Description :	NPDES Individual Permit
Last Date in Agency List :	2015-01-15

LTANKS 2 - NY

Facility Name :	UTICA CITY HALL
Facility Address :	1 KENNEDY PLAZA, UTICA
County :	Oneida

Spill Details

Site ID :	131638
Spill Number :	8909525
Program Type :	ER
DER Facility ID :	113416
DEC Region :	6
Spill Date :	1990-01-03 11:00:00
Close Date :	1991-01-18 00:00:00
Contributing Factor :	Tank Failure
Material Spilled Classification :	N/R
SWIS Code :	3300
DEC Lead on Spill :	DIJOHNSO
Referred to :	N/R
Received Date :	1990-01-03 11:00:00
Computer ID :	N/R
Waterbody :	N/R
Source :	Institutional, Educational, Gov., Other
Reported by :	Responsible Party
Cleanup Activity Ceased Date :	1990-03-15 00:00:00
Cleanup Meets Standard :	True
Inspection Date :	N/R
Penalty :	False
UST Trust :	True
Remed Phase :	0

Map Id: C5
 Direction: SE
 Distance: 0.062 mi., 329 ft.
 Elevation: 441 ft.
 Relative: Higher

Site Name : UTICA CITY HALL | UTICA CITY OF - POLICE STATION | UTICA(C) CITY HALL MVWA 1 KENNEDY PLAZA | 1 KENNEDY PLAZA | 1 KENNEDY PLZ
 UTICA | Utica, NY

Database(s) : [ALT FUELING, AST PBS - NY, ECHO, FRS, HIST PCS ENF, LTANKS 2 - NY, RCRA_NONGEN, SPILLS - NY, UST PBS - NY] **(cont.)**

EnviroSite ID: 4728702
 EPA ID: N/R

LTANKS 2 - NY **(cont.)**

Date Record Created : 1990-01-04 00:00:00
 Record Last Updated : 1991-01-22 00:00:00
 Spiller Name : N/R
 Spiller Company : CITY OF UTICA
 Spiller Address : 1 KENNEDY PLAZA, UTICA, NY 13502
 Spiller Country : 001
 Contact Name : N/R
 Contact Phone : N/R
 Contact Extension : N/R
 After Hours : False
 Latitude : 43.101793390
 Longitude : -75.236415490

Caller Remark : B. SHAUGHNESSY REPORTED TK. HAS BEEN TAKING ON WATER FOR A PERIOD OF TIME & WATER HAD BEEN PUMPED OUT INTO DRUMS ON A COUPLE OF OCCASIONS. THINKS TK.MAY BE LEAKING. WANTS TO REMOVE TANK. CONT. HISTORY

DEC Remark :

Prior to Sept, 2004 data translation this spill Lead_DEC Field was JOHNSON 01/03/90: REMARKS CONT.- ADVISED HIM TO EMPTY TANK. (DJ). TANK FAILURE LETTER SENT. (DJ). 03/08/90: 2K TANK UNCOVERED. CONTAMINATION NOTED UNDER TANK AND FROM TANK TOP DOWN ON FILL END. SOIL HAS STRONG ODOR OF FUEL OIL. (DJ). 03/15/90: CONTAMINATED SOIL (108 YDS.) DISPOSED OF. (JM). 01/18/91: SOIL DISPOSAL PAPERWORK RECEIVED, CLOSED. (JM).

Last Date in Agency List : 2021-05-04

Material Details

Spill Number : 8909525
 Operable Unit ID : 936689
 Operable Unit : 01
 Material ID : 442684
 Material Code : 0008
 Material Name : diesel
 Case Number : N/R
 Material Family : Petroleum
 Quantity : .00
 Units : G
 Recovered : .00
 Affected Media: Soil : False
 Affected Media: Air : False
 Affected Media: Ind Air : False
 Affected Media: Groundwater : True
 Affected Media: Surface Water : False
 Affected Media: Drinking Water : False
 Affected Media: Sewer Line : False
 Affected Media: Impervious Surface : False

Map Id: C5
 Direction: SE
 Distance: 0.062 mi., 329 ft.
 Elevation: 441 ft.
 Relative: Higher

Site Name : UTICA CITY HALL | UTICA CITY OF - POLICE STATION | UTICA(C) CITY HALL MWWA 1 KENNEDY PLAZA | 1 KENNEDY PLAZA | 1 KENNEDY PLZ
 UTICA | Utica, NY

Database(s) : [ALT FUELING, AST PBS - NY, ECHO, FRS, HIST PCS ENF, LTANKS 2 - NY, RCRA_NONGEN, SPILLS - NY, UST PBS - NY] **(cont.)**

Envirosite ID: 4728702
 EPA ID: N/R

LTANKS 2 - NY **(cont.)**

Affected Media: Subway : False
 Affected Media: Utility Conveyance : False
 Oxygenate : N/R

RCRA_NONGEN

Facility Name : UTICA CITY OF - POLICE STATION
 Facility Address : 1 KENNEDY PLZ, UTICA, NY 13501
 County : ONEIDA

Date Form Received by Agency : 2007-01-01
 EPA ID : NYR000042002
 Mailing Address : 1 KENNEDY PLZ, UTICA, NY 13501
 Contact : GENE SARASROSE
 Contact Address : 1 KENNEDY PLZ, UTICA, NY 13501
 Contact Country : US
 Contact Telephone : 315-792-0152
 Contact Email : N/R
 EPA Region : 02
 Land Type : Municipal
 Source Type : Implementer
 Classification : Not a generator, verified
 Description : Not a generator, verified
 Last Date in Agency List : 2021-04-26

Owner/Operator Summary

Owner/Operator Name : CITY OF UTICA
 Owner/Operator Address : 1 KENNEDY PLZ, UTICA, NY 13351
 Owner/Operator Country : US
 Owner/Operator Telephone : 315-792-0152
 Owner/Operator Email : N/R
 Owner/Operator Fax : N/R
 Legal Status : Municipal
 Owner/Operator Type : Owner
 Owner/Operator Start Date : N/R
 Owner/Operator End Date : N/R

Owner/Operator Name : CITY OF UTICA
 Owner/Operator Address : 1 KENNEDY PLZ, UTICA, NY 13351
 Owner/Operator Country : US
 Owner/Operator Telephone : 315-792-0152
 Owner/Operator Email : N/R
 Owner/Operator Fax : N/R
 Legal Status : Municipal
 Owner/Operator Type : Operator
 Owner/Operator Start Date : N/R
 Owner/Operator End Date : N/R

Map Id: C5
 Direction: SE
 Distance: 0.062 mi., 329 ft.
 Elevation: 441 ft.
 Relative: Higher

Site Name : UTICA CITY HALL | UTICA CITY OF - POLICE STATION | UTICA(C) CITY HALL MWWA 1 KENNEDY PLAZA | 1 KENNEDY PLAZA | 1 KENNEDY PLZ
 UTICA | Utica, NY

Database(s) : [ALT FUELING, AST PBS - NY, ECHO, FRS, HIST PCS ENF, LTANKS 2 - NY, RCRA_NONGEN, SPILLS - NY, UST PBS - NY] **(cont.)**

EnviroSite ID: 4728702
 EPA ID: N/R

RCRA_NONGEN **(cont.)**

Handler Activities Summary

U.S. Importer of Hazardous Waste :	N
Mixed Waste (Haz. and Radioactive) :	N
Recycler of Hazardous Waste :	N
Transporter of Hazardous Waste :	N
Treater, Storer or Disposer of HW :	N
Underground Injection Activity :	N
On-site Burner Exemption :	N
Furnace Exemption :	N
Used Oil Fuel Burner :	N
Used Oil Processor :	N
Used Oil Refiner :	N
Used Oil Fuel Marketer to Burner :	N
Used Oil Specification Marketer :	N
Used Oil Transfer Facility :	N
Used Oil Transporter :	N

Historical Generators

Date Form Received by Agency :	2006-01-01
Facility Name :	UTICA CITY OF - POLICE STATION
Classification :	Not a generator, verified

Date Form Received by Agency :	1997-07-09
Facility Name :	UTICA CITY OF - POLICE STATION
Classification :	Small Quantity Generator

Notices of Violations Summary

Regulation Violated :	N
-----------------------	---

SPILLS - NY

Facility Name :	UTICA CITY HALL
Facility Address :	1 KENNEDY PLAZA, UTICA
County :	Oneida

Spill Details

Site ID :	131639
Spill Number :	9009647
Program Type :	ER
DER Facility ID :	113416
DEC Region :	6
Spill Date :	1990-12-05 13:16:00
Close Date :	1990-12-06 00:00:00
Contributing Factor :	Other

Map Id: C5
 Direction: SE
 Distance: 0.062 mi., 329 ft.
 Elevation: 441 ft.
 Relative: Higher

Site Name : UTICA CITY HALL | UTICA CITY OF - POLICE STATION | UTICA(C) CITY HALL MVWA 1 KENNEDY PLAZA | 1 KENNEDY PLAZA | 1 KENNEDY PLZ
 UTICA | Utica, NY

Database(s) : [ALT FUELING, AST PBS - NY, ECHO, FRS, HIST PCS ENF, LTANKS 2 - NY, RCRA_NONGEN, SPILLS - NY, UST PBS - NY] **(cont.)**

EnviroSite ID: 4728702
 EPA ID: N/R

SPILLS - NY **(cont.)**

Material Spilled Classification :	N/R
SWIS Code :	3300
DEC Lead on Spill :	DIJHNSO
Referred to :	N/R
Received Date :	1990-12-05 13:46:00
Computer ID :	N/R
Waterbody :	N/R
Source :	Institutional, Educational, Gov., Other
Reported by :	Fire Department
Cleanup Activity Ceased Date :	1990-12-05 00:00:00
Cleanup Meets Standard :	True
Inspection Date :	N/R
Penalty :	False
UST Trust :	False
Remed Phase :	0
Date Record Created :	N/R
Record Last Updated :	2003-12-02 00:00:00
Spiller Name :	N/R
Spiller Company :	CITY CONTRACTOR
Spiller Address :	ZZ
Spiller Country :	001
Contact Name :	N/R
Contact Phone :	N/R
Contact Extension :	N/R
After Hours :	False
Latitude :	43.101793390
Longitude :	-75.236415490

Caller Remark : SPILLAGE IN BASEMENT OF CITY HALL/CHEM-TREC CALLED/F.D. WOULD LIKE A CALL BACK/ALSO CALLING PRODUCT MANUFACTURER/SHELL - 315/473-9461, 713/241-4819.

DEC Remark :

Prior to Sept, 2004 data translation this spill Lead_DEC Field was JOHNSON 12/05/90: 1430-JACK MARSCH, NEAR CARRIER & DON JOHNSON RESPONDED TO CITY HALL/FOUND OUT THAT NO SPILL HAD OCCURRED/CONTRACTOR PAINTING BASEMENT/GARAGE AT CITY HALL WITH URETHANE/EPOXY PAINTS. 12/05/90: CHIEF MANFREDO, BROOKS, IRVING, MAYOR LAPOLLA, JOHN ZEGARELLI, ENGINEER ON SITE. (DJ). 12/05/90: GOT MSDS DATA SHEETS FOR THE PRODUCTS BEING USED/FIREMEN WERE INSTRUCTED ON USE OF EXPLOSION METER AND HNU & WENT INTO AREA TO GET READINGS WITH USE OF SCBA. (DJ). 12/05/90: PROBLEMS SEEMED TO BE CAUSED BY INADEQUATE VENTILATION IN GARAGE CAUSING VAPORS TO COME UP INTO CITY HALL/COUNTY HEALTH DEPT. NOTIFIED-ED SNIZEK, 798-5064. (DJ). 12/05/90: JACK MARSCH SPOKE WITH CHARLES PATTERSON, MAN/ REP., 1-800-842-1819, PROBLEM SHOULD DIMINISH AS PRODUCT CURES.TDI SHOULD EVAPORATE IN ABOUT 30 MIN. (DJ). 12/05/90: CITY OFFICIALS AGREED THAT REST OF THE HOB WOULD BE FINISHED ON WEEKENDS SO AS NOT TO CONFLICT WITH OTHER EMPLOYEES/

Last Date in Agency List : 2021-05-04

Map Id: C5
 Direction: SE
 Distance: 0.062 mi., 329 ft.
 Elevation: 441 ft.
 Relative: Higher

Site Name : UTICA CITY HALL | UTICA CITY OF - POLICE STATION | UTICA(C) CITY HALL MWWA 1 KENNEDY PLAZA | 1 KENNEDY PLAZA | 1 KENNEDY PLZ
 UTICA | Utica, NY

Database(s) : [ALT FUELING, AST PBS - NY, ECHO, FRS, HIST PCS ENF, LTANKS 2 - NY, RCRA_NONGEN, SPILLS - NY, UST PBS - NY] **(cont.)**

Envirosite ID: 4728702
 EPA ID: N/R

SPILLS - NY **(cont.)**

Material Details

Spill Number : 9009647
 Operable Unit ID : 946667
 Operable Unit : 01
 Material ID : 429853
 Material Code : 0041B
 Material Name : toluol
 Case Number : 00108883
 Material Family : Hazardous Material
 Quantity : 80.00
 Units : G
 Recovered : .00
 Affected Media: Soil : False
 Affected Media: Air : True
 Affected Media: Ind Air : False
 Affected Media: Groundwater : False
 Affected Media: Surface Water : False
 Affected Media: Drinking Water : False
 Affected Media: Sewer Line : False
 Affected Media: Impervious Surface : False
 Affected Media: Subway : False
 Affected Media: Utility Conveyance : False
 Oxygenate : N/R

Spill Details

Site ID : 131638
 Spill Number : 8909525
 Program Type : ER
 DER Facility ID : 113416
 DEC Region : 6
 Spill Date : 1990-01-03 11:00:00
 Close Date : 1991-01-18 00:00:00
 Contributing Factor : Tank Failure
 Material Spilled Classification : N/R
 SWIS Code : 3300
 DEC Lead on Spill : DIJOHNSO
 Referred to : N/R
 Received Date : 1990-01-03 11:00:00
 Computer ID : N/R
 Waterbody : N/R
 Source : Institutional, Educational, Gov., Other
 Reported by : Responsible Party
 Cleanup Activity Ceased Date : 1990-03-15 00:00:00
 Cleanup Meets Standard : True
 Inspection Date : N/R
 Penalty : False
 UST Trust : True
 Remed Phase : 0
 Date Record Created : 1990-01-04 00:00:00
 Record Last Updated : 1991-01-22 00:00:00

Map Id: C5
 Direction: SE
 Distance: 0.062 mi., 329 ft.
 Elevation: 441 ft.
 Relative: Higher

Site Name : UTICA CITY HALL | UTICA CITY OF -
 POLICE STATION | UTICA(C) CITY HALL
 MVWA 1 KENNEDY PLAZA | 1 KENNEDY
 PLAZA | 1 KENNEDY PLZ
 UTICA | Utica, NY

Database(s) : [ALT FUELING, AST PBS - NY, ECHO, FRS,
 HIST PCS ENF, LTANKS 2 - NY,
 RCRA_NONGEN, SPILLS - NY, UST PBS -
 NY] **(cont.)**

EnviroSite ID: 4728702
 EPA ID: N/R

SPILLS - NY **(cont.)**

Spiller Name : N/R
 Spiller Company : CITY OF UTICA
 Spiller Address : 1 KENNEDY PLAZA, UTICA, NY 13502
 Spiller Country : 001
 Contact Name : N/R
 Contact Phone : N/R
 Contact Extension : N/R
 After Hours : False
 Latitude : 43.101793390
 Longitude : -75.236415490

Caller Remark : B. SHAUGHNESSY REPORTED TK. HAS BEEN TAKING ON WATER FOR A PERIOD OF TIME & WATER HAD BEEN PUMPED OUT INTO DRUMS ON A COUPLE OF OCCASIONS. THINKS TK.MAY BE LEAKING. WANTS TO REMOVE TANK. CONT. HISTORY

DEC Remark :

Prior to Sept, 2004 data translation this spill Lead_DEC Field was JOHNSON 01/03/90: REMARKS CONT.- ADVISED HIM TO EMPTY TANK. (DJ). TANK FAILURE LETTER SENT. (DJ). 03/08/90: 2K TANK UNCOVERED. CONTAMINATION NOTED UNDER TANK AND FROM TANK TOP DOWN ON FILL END. SOIL HAS STRONG ODOR OF FUEL OIL. (DJ). 03/15/90: CONTAMINATED SOIL (108 YDS.) DISPOSED OF. (JM). 01/18/91: SOIL DISPOSAL PAPERWORK RECEIVED, CLOSED. (JM).

Last Date in Agency List : 2021-05-04

Material Details

Spill Number : 8909525
 Operable Unit ID : 936689
 Operable Unit : 01
 Material ID : 442684
 Material Code : 0008
 Material Name : diesel
 Case Number : N/R
 Material Family : Petroleum
 Quantity : .00
 Units : G
 Recovered : .00
 Affected Media: Soil : False
 Affected Media: Air : False
 Affected Media: Ind Air : False
 Affected Media: Groundwater : True
 Affected Media: Surface Water : False
 Affected Media: Drinking Water : False
 Affected Media: Sewer Line : False
 Affected Media: Impervious Surface : False
 Affected Media: Subway : False
 Affected Media: Utility Conveyance : False

Map Id: C5
 Direction: SE
 Distance: 0.062 mi., 329 ft.
 Elevation: 441 ft.
 Relative: Higher

Site Name : UTICA CITY HALL | UTICA CITY OF - POLICE STATION | UTICA(C) CITY HALL MWWA 1 KENNEDY PLAZA | 1 KENNEDY PLAZA | 1 KENNEDY PLZ
 UTICA | Utica, NY

Database(s) : [ALT FUELING, AST PBS - NY, ECHO, FRS, HIST PCS ENF, LTANKS 2 - NY, RCRA_NONGEN, SPILLS - NY, UST PBS - NY] **(cont.)**

EnviroSite ID: 4728702
 EPA ID: N/R

SPILLS - NY **(cont.)**

Oxygenate : N/R

UST PBS - NY

Facility Name : UTICA(C) CITY HALL
 Facility Address : 1 KENNEDY PLAZA, UTICA, 13502
 County : Oneida

Site Information

Expiration Date : N/A
 Site ID : 42172
 Site Type : Unknown
 Site Status : Unregulated/Closed
 Program Number : 6-428302
 Program Type : Petroleum Bulk Storage
 DEC Region : 6
 Last Date in Agency List : 2021-07-06

Affiliation Details

Affiliation Type : Facility Operator
 Company : UTICA(C) CITY HALL
 Contact Title : N/R
 Contact Name : CITY OF UTICA
 Contact Address : NN
 Contact Address 2 : N/R
 Country Code : 001
 Phone : (315) 792-0100
 Phone Ext : N/R
 Email : N/R
 Fax : N/R

Affiliation Type : Facility Owner
 Company : CITY OF UTICA
 Contact Title : N/R
 Contact Name : N/R
 Contact Address : 1 KENNEDY PLAZA, UTICA, NY 13502
 Contact Address 2 : N/R
 Country Code : 001
 Phone : (315) 792-0152
 Phone Ext : N/R
 Email : N/R
 Fax : N/R

Affiliation Type : Emergency Contact
 Company : CITY OF UTICA

Map Id: C5
 Direction: SE
 Distance: 0.062 mi., 329 ft.
 Elevation: 441 ft.
 Relative: Higher

Site Name : UTICA CITY HALL | UTICA CITY OF - POLICE STATION | UTICA(C) CITY HALL MWWA 1 KENNEDY PLAZA | 1 KENNEDY PLAZA | 1 KENNEDY PLZ
 UTICA | Utica, NY

Database(s) : [ALT FUELING, AST PBS - NY, ECHO, FRS, HIST PCS ENF, LTANKS 2 - NY, RCRA_NONGEN, SPILLS - NY, UST PBS - NY] **(cont.)**

EnviroSite ID: 4728702
 EPA ID: N/R

UST PBS - NY **(cont.)**

Contact Title : N/R
 Contact Name : CHET PALCZYNSKI
 Contact Address : NN
 Contact Address 2 : N/R
 Country Code : 001
 Phone : (315) 896-2492
 Phone Ext : N/R
 Email : N/R
 Fax : N/R

Affiliation Type : Mail Contact
 Company : CITY OF UTICA
 Contact Title : N/R
 Contact Name : N/R
 Contact Address : 1 KENNEDY PLAZA, UTICA, NY 13502
 Contact Address 2 : N/R
 Country Code : 001
 Phone : (315) 792-0152
 Phone Ext : N/R
 Email : N/R
 Fax : N/R

Tank Information

Date Installed : 1965-12-01
 Tank ID : 116793
 Tank Number : 003
 Tank Type : N/R
 Tank Status : Closed Prior to 03/1991
 Capacity : 2000
 Tank Location : Underground
 Tank Model : N/R
 Pipe Model : N/R
 Test Method : Testing Not Required
 Tank Last Test : N/R
 Tank Next Test Due : N/R
 Close Date : N/R
 Registered : True
 Tank Out of Service Date : N/R
 Tank Owner Name : N/R
 Tank Owner Address : N/R
 Red Tag Start Date : N/R
 Red Tag End Date : N/R
 Subpart : N/R
 Category : 1
 UDC IND : 1
 Line Last Test Due : N/R
 Next Line Test Due : N/R
 Line Test Method : N/R

Map Id: C5
Direction: SE
Distance: 0.062 mi., 329 ft.
Elevation: 441 ft.
Relative: Higher

Site Name : UTICA CITY HALL | UTICA CITY OF - POLICE STATION | UTICA(C) CITY HALL MWWA 1 KENNEDY PLAZA | 1 KENNEDY PLAZA | 1 KENNEDY PLZ
UTICA | Utica, NY
Database(s) : [ALT FUELING, AST PBS - NY, ECHO, FRS, HIST PCS ENF, LTANKS 2 - NY, RCRA_NONGEN, SPILLS - NY, UST PBS - NY] **(cont.)**

Envirosite ID: 4728702
EPA ID: N/R

UST PBS - NY **(cont.)**

Class A Opp Name : N/R
Class B Opp Name : N/R

Tank Equipment

Details for this site have been truncated due to the large number of available details for this site within this dataset. For the complete details for this site, contact your Envirosite account representative for a complimentary site report containing all of the details available.

Equipment : None
Type : Tank External Protection

Equipment : None
Type : Tank Leak Detection

Equipment : None
Type : Pipe External Protection

Equipment : Steel/Carbon Steel/Iron
Type : Pipe Type

Equipment : No Piping
Type : Pipe Location

Tank Materials

Material Name : diesel
Percent : 116793

Map Id: C6
Direction: SE
Distance: 0.063 mi., 332 ft.
Elevation: 441 ft.
Relative: Higher

Site Name : KENNEDY PLAZA APARTMENTS
2 KENNEDY PLAZA
UTICA, NY 13502
Database(s) : [FRS, SPILLS - NY]

Envirosite ID: 4818817
EPA ID: N/R

FRS

Facility Name : KENNEDY PLAZA APARTMENTS

Map Id: C6
 Direction: SE
 Distance: 0.063 mi., 332 ft.
 Elevation: 441 ft.
 Relative: Higher

Site Name : KENNEDY PLAZA APARTMENTS
 2 KENNEDY PLAZA
 UTICA, NY 13502
Database(s) : [FRS, SPILLS - NY] **(cont.)**

Envirosite ID: 4818817
EPA ID: N/R

FRS (cont.)

Facility Address : 2 KENNEDY PLAZA, UTICA, NY 13502
 County : ONEIDA

Site Details

Registry ID : 110039159282
 FRS Facility URL : [Click here for hyperlink provided by the agency.](#)
 Last Date in Agency List : 2021-05-03

Source Description

Source Description :

ICIS provides a database that, when complete, will contain enforcement and compliance information across most of EPA's programs. The vision for ICIS is to replace EPA's independent databases that contain enforcement data with a single repository for that information. Currently, ICIS contains all Federal Administrative and Judicial enforcement actions and a subset of the Permit Compliance System (PCS), which supports the National Pollutant Discharge Elimination System (NPDES). This information is maintained in ICIS by EPA in the Regional offices and at Headquarters. A future release of ICIS will completely replace PCS and will integrate that information with Federal actions already in the system. ICIS also has the capability to track other activities that support compliance and enforcement programs, including incident tracking, compliance assistance, and compliance monitoring.

FRS Environmental Interest

Source and System ID : ICIS - 1400021335

SPILLS - NY

Facility Name : KENNEDY PLAZA APARTMENTS
 Facility Address : 2 KENNEDY PLAZA, UTICA, 13502
 County : Oneida

Spill Details

Site ID : 558816
 Spill Number : 1705530
 Program Type : ER
 DER Facility ID : 512312
 DEC Region : 6
 Spill Date : 2017-09-02 18:30:00
 Close Date : 2017-09-05 00:00:00
 Contributing Factor : Deliberate
 Material Spilled Classification : E5
 SWIS Code : 3316
 DEC Lead on Spill : RAFURLON
 Referred to : N/R
 Received Date : 2017-09-04 18:30:00
 Computer ID : N/R
 Waterbody : N/R
 Source : Commercial/Industrial
 Reported by : Other
 Cleanup Activity Ceased Date : N/R

Map Id: C6
 Direction: SE
 Distance: 0.063 mi., 332 ft.
 Elevation: 441 ft.
 Relative: Higher

Site Name : KENNEDY PLAZA APARTMENTS
 2 KENNEDY PLAZA
 UTICA, NY 13502
Database(s) : [FRS, SPILLS - NY] **(cont.)**

EnviroSite ID: 4818817
EPA ID: N/R

SPILLS - NY **(cont.)**

Cleanup Meets Standard : False
 Inspection Date : N/R
 Penalty : False
 UST Trust : False
 Remed Phase : 0
 Date Record Created : 2017-09-04 18:36:00
 Record Last Updated : 2017-09-05 09:32:54
 Spiller Name : STEVE
 Spiller Company : CWSI
 Spiller Address : 1331 BELLE AVE, UTICA, NY 13501
 Spiller Country : 999
 Contact Name : REBECCA SMITH (WK 315-724-2188)
 Contact Phone : (315) 335-0267
 Contact Extension : N/R
 After Hours : True
 Latitude : N/R
 Longitude : N/R

Caller Remark : caller reports cancelling contract with CWSI on 08/31/17 midnight. On Saturday 09/02 representatives arrived to pick up 3 8 yard dumpsters, and dumped out contents on property. reported to PD as well.

DEC Remark : 9/4/2017: Telecon w/complainant. Garbage hauler reportedly dumped an 8 yard roll-off on the property intentionally. Complainant has video footage. Dumped material was a mixture of recyclables and household garbage from the tenants at the Kennedy Plaza Apartments. Complaint has been referred to ECO Steve Lakeman. (RF)

Last Date in Agency List : 2021-05-04

Material Details

Spill Number : 1705530
 Operable Unit ID : 1306822
 Operable Unit : 01
 Material ID : 2313672
 Material Code : 0051A
 Material Name : garbage
 Case Number : N/R
 Material Family : Other
 Quantity : N/R
 Units : N/R
 Recovered : N/R
 Affected Media: Soil : True
 Affected Media: Air : False
 Affected Media: Ind Air : False
 Affected Media: Groundwater : False
 Affected Media: Surface Water : False
 Affected Media: Drinking Water : False
 Affected Media: Sewer Line : False
 Affected Media: Impervious Surface : False
 Affected Media: Subway : False
 Affected Media: Utility Conveyance : False
 Oxygenate : N/R

Map Id: D7
 Direction: NE
 Distance: 0.066 mi., 351 ft.
 Elevation: 430 ft.
 Relative: Lower

Site Name : UTICA PRINTING & MAILING | KEYBANK
 OF NEW YORK
 422 LAFAYETTE ST
 UTICA, NY

Database(s) : [ECHO, FRS, HIST MANIFEST - NY,
 RCRA_NONGEN]

Envirosite ID: 5096890
EPA ID: NYD986965309

ECHO

Facility Name : UTICA PRINTING & MAILING
 Facility Address : 422 LAFAYETTE ST, UTICA, NY 13503
 County : ONEIDA

Last Inspection Date : N/R
 Registry ID : 110004473766
 FIPS Code : 36065
 EPA Region : 02
 Inspection Count : 0
 Last Inspection Days : N/R
 Informal Count : 0
 Last Informal Action Date : N/R
 Formal Action Count : 0
 Last Formal Action Date : N/R
 Total Penalties : 0
 Penalty Count : N/R
 Last Penalty Date : N/R
 Last Penalty Amount : N/R
 QTRS IN NC : 0
 Programs IN SNC : 0
 Current Compliance Status : No Violation Identified
 Three-Year Compliance Status : _____
 Collection Method : N/R
 Reference Point : N/R
 Accuracy Meters : N/R
 Derived Tribes : Oneida Indian Nation - 19.6 mile(s)
 Derived HUC : 02020004
 Derived WBD : 020200040310
 Derived STCTY FIPS : 36065
 Derived Zip : 13502
 Derived CD113 : 22
 Derived CB2010 : 360650203002014
 MYRTK Universe : NNN
 NPDES IDs : N/R
 CWA Permit Types : N/R
 CWA Compliance Tracking : N/R
 CWA NAICS : N/R
 CWA SICS : N/R
 CWA Inspection Count : N/R
 CWA Last Inspection Days : N/R
 CWA Informal Count : N/R
 CWA Formal Action Count : N/R
 CWA Last Formal Action Date : N/R
 CWA Penalties : N/R
 CWA Last Penalty Date : N/R
 CWA Last Penalty Amount : N/R
 CWA Quarters IN NC : N/R
 CWA Current Compliance Status : N/R
 CWA Current SNC Flag : N
 CWA 13 Quarters Compliance Status : N/R
 CWA 13 Quarters Effluent Exceedances: N/R
 CWA Three-Year QNCR Codes : N/R
 DFR URL : [Click here for hyperlink provided by the agency.](#)
 Facility SIC : N/R

Map Id: D7
 Direction: NE
 Distance: 0.066 mi., 351 ft.
 Elevation: 430 ft.
 Relative: Lower

Site Name : UTICA PRINTING & MAILING | KEYBANK
 OF NEW YORK
 422 LAFAYETTE ST
 UTICA, NY

Database(s) : [ECHO, FRS, HIST MANIFEST - NY,
 RCRA_NONGEN] **(cont.)**

Envirosite ID: 5096890
EPA ID: NYD986965309

ECHO (cont.)

Facility NAICS :	N/R
Facility Last Inspection EPA Date :	N/R
Facility Last Inspection State Date :	N/R
Facility Last Formal Act EPA Date :	N/R
Facility Last Formal Act State Date :	N/R
Facility Last Informal Act EPA Date :	N/R
Facility Last Informal Act State Date:	N/R
Facility Federal Agency :	N/R
TRI Reporter :	N/R
Facility Imp Water Flag :	N/R
Current SNC Flag :	N
Indian County Flag :	N
Federal Flag :	N/R
US Mexico Border Flag :	N/R
Chesapeake Bay Flag :	N/R
AIR Flag :	N
NPDES Flag :	N
SDWIS Flag :	N
RCRA Flag :	Y
TRI Flag :	N
GHG Flag :	N
Major Flag :	N/R
Active Flag :	N/R
NAA Flag :	N
Latitude :	43.10393
Longitude :	-75.23623
Last Date in Agency List :	2021-04-16

FRS

Facility Name :	UTICA PRINTING & MAILING
Facility Address :	422 LAFAYETTE ST, UTICA, NY 13503-0552
County :	ONEIDA

Site Details

Registry ID :	110004473766
FRS Facility URL :	Click here for hyperlink provided by the agency.
Last Date in Agency List :	2021-05-03

Source Description

Source Description :

RCRAInfo is EPA's comprehensive information system that supports the Resource Conservation and Recovery Act (RCRA) of 1976 and the Hazardous and Solid Waste Amendments (HSWA) of 1984 through the tracking of events and activities related to facilities that generate, transport, and treat, store, or dispose of hazardous waste. RCRAInfo allows RCRA program staff to track the notification, permit, compliance, and corrective action activities required under RCRA. RCRAInfo also supports generation of the National Hazardous Waste Biennial Report. All generators and treatment, storage, and disposal facilities who handle hazardous waste are required to report to the EPA Administrator at least once every two years to support creation of the Biennial Report.

Map Id: D7
 Direction: NE
 Distance: 0.066 mi., 351 ft.
 Elevation: 430 ft.
 Relative: Lower

Site Name : UTICA PRINTING & MAILING | KEYBANK OF NEW YORK
 422 LAFAYETTE ST
 UTICA, NY

Database(s) : [ECHO, FRS, HIST MANIFEST - NY, RCRA_NONGEN] **(cont.)**

Envirosite ID: 5096890
EPA ID: NYD986965309

FRS (cont.)

FRS Environmental Interest Source and System ID : RCRAINFO - NYD986965309

HIST MANIFEST - NY

Facility Name : KEYBANK OF NEW YORK
 Facility Address : 422 LAFAYETTE ST, UTICA, NY 13501
 County : ONEIDA

Site Details

Handler Name : KEYBANK OF NEW YORK
 Contact Name : RICHARD AMNNING
 Business Phone Number : 3154705067
 Mailing Street 1 : 201 SOUTH WARREN ST, SYRACUSE, NY 13202
 Mailing Country : USA
 Last Date in Agency List : 2017-03-18

Hazardous Waste Summary

Generator Shipped Date : 1993-04-26
 Generator RCRA ID : NYD986965309
 Manifest Number : NJA1484690
 Manifest Status : N/R
 Transporter 1 RCRA ID : NJD991291584
 Transporter 1 State ID : NJDEPS632
 Transporter 1 Received Date : 1993-04-28
 Transporter 2 RCRA ID : NYD980769947
 Transporter 2 State ID : NJDEPS060
 Transporter 2 Received Date : 1993-04-28
 TSDF RCRA ID : NJD980536593
 TSDF Received Date : 1993-04-28
 Part A Received Date : N/R
 Part B Received Date : N/R

Hazardous Waste Details

Details for this site have been truncated due to the large number of available details for this site within this dataset. For the complete details for this site, contact your Envirosearch account representative for a complimentary site report containing all of the details available.

Waste Code : CORROSIVE WASTE
 Quantity of Waste : 5
 Units of Quantity : Pounds
 Number of Containers : 1
 Type of Container : Fiber or plastic boxes, cartons, cases
 Handling Method : Material recovery of more than 75 percent of the total material
 Specific Gravity : 01.00

Map Id: D7
 Direction: NE
 Distance: 0.066 mi., 351 ft.
 Elevation: 430 ft.
 Relative: Lower

Site Name : UTICA PRINTING & MAILING | KEYBANK
 OF NEW YORK
 422 LAFAYETTE ST
 UTICA, NY

Database(s) : [ECHO, FRS, HIST MANIFEST - NY,
 RCRA_NONGEN] **(cont.)**

EnviroSite ID: 5096890
EPA ID: NYD986965309

HIST MANIFEST - NY **(cont.)**

Waste Code : CORROSIVE WASTE
 Quantity of Waste : 120
 Units of Quantity : Pounds
 Number of Containers : 2
 Type of Container : Fiberboard or plastic drums, barrels, kegs
 Handling Method : Incineration, heat recovery, burning
 Specific Gravity : 01.00

Waste Code : CORROSIVE WASTE
 Quantity of Waste : 40
 Units of Quantity : Pounds
 Number of Containers : 1
 Type of Container : Fiberboard or plastic drums, barrels, kegs
 Handling Method : Incineration, heat recovery, burning
 Specific Gravity : 01.00

Waste Code : IGNITABLE WASTE
 Quantity of Waste : 40
 Units of Quantity : Pounds
 Number of Containers : 1
 Type of Container : Fiberboard or plastic drums, barrels, kegs
 Handling Method : Incineration, heat recovery, burning
 Specific Gravity : 01.00

Waste Code : IGNITABLE WASTE
 Quantity of Waste : 900
 Units of Quantity : Pounds
 Number of Containers : 15
 Type of Container : Fiberboard or plastic drums, barrels, kegs
 Handling Method : Incineration, heat recovery, burning
 Specific Gravity : 01.00

RCRA_NONGEN

Facility Name : UTICA PRINTING & MAILING
 Facility Address : 422 LAFAYETTE ST, UTICA, NY 13503-0552
 County : ONEIDA

Date Form Received by Agency : 2007-01-01
 EPA ID : NYD986965309
 Mailing Address : 422 LAFAYETTE ST, UTICA, NY 13503-0552
 Contact : STEPHEN PLEHN
 Contact Address : 422 LAFAYETTE ST, UTICA, NY 13503-0552
 Contact Country : US
 Contact Telephone : 315-724-0314
 Contact Email : N/R
 EPA Region : 02
 Land Type : Private
 Source Type : Implementer
 Classification : Not a generator, verified
 Description : Not a generator, verified

Map Id: D7
 Direction: NE
 Distance: 0.066 mi., 351 ft.
 Elevation: 430 ft.
 Relative: Lower

Site Name : UTICA PRINTING & MAILING | KEYBANK
 OF NEW YORK
 422 LAFAYETTE ST
 UTICA, NY

Database(s) : [ECHO, FRS, HIST MANIFEST - NY,
 RCRA_NONGEN] **(cont.)**

Envirosite ID: 5096890
EPA ID: NYD986965309

RCRA_NONGEN **(cont.)**

Last Date in Agency List : 2021-04-26

Owner/Operator Summary

Owner/Operator Name : STEPHEN R PLEHN
 Owner/Operator Address : PO BOX 55, HINCKLEY, NY 13352
 Owner/Operator Country : US
 Owner/Operator Telephone : 315-831-2279
 Owner/Operator Email : N/R
 Owner/Operator Fax : N/R
 Legal Status : Private
 Owner/Operator Type : Owner
 Owner/Operator Start Date : N/R
 Owner/Operator End Date : N/R

Owner/Operator Name : STEPHEN R PLEHN
 Owner/Operator Address : PO BOX 55, HINCKLEY, NY 13352
 Owner/Operator Country : US
 Owner/Operator Telephone : 315-831-2279
 Owner/Operator Email : N/R
 Owner/Operator Fax : N/R
 Legal Status : Private
 Owner/Operator Type : Operator
 Owner/Operator Start Date : N/R
 Owner/Operator End Date : N/R

Handler Activities Summary

U.S. Importer of Hazardous Waste : N
 Mixed Waste (Haz. and Radioactive) : N
 Recycler of Hazardous Waste : N
 Transporter of Hazardous Waste : N
 Treater, Storer or Disposer of HW : N
 Underground Injection Activity : N
 On-site Burner Exemption : N
 Furnace Exemption : N
 Used Oil Fuel Burner : N
 Used Oil Processor : N
 Used Oil Refiner : N
 Used Oil Fuel Marketer to Burner : N
 Used Oil Specification Marketer : N
 Used Oil Transfer Facility : N
 Used Oil Transporter : N

Historical Generators

Date Form Received by Agency : 2006-01-01
 Facility Name : UTICA PRINTING & MAILING
 Classification : Not a generator, verified

Map Id: D7
 Direction: NE
 Distance: 0.066 mi., 351 ft.
 Elevation: 430 ft.
 Relative: Lower

Site Name : UTICA PRINTING & MAILING | KEYBANK OF NEW YORK
 422 LAFAYETTE ST
 UTICA, NY

Database(s) : [ECHO, FRS, HIST MANIFEST - NY, RCRA_NONGEN] **(cont.)**

Envirosite ID: 5096890
EPA ID: NYD986965309

RCRA_NONGEN (cont.)

Date Form Received by Agency : 1991-07-01
 Facility Name : UTICA PRINTING & MAILING
 Classification : Very Small Quantity Generator

Notices of Violations Summary
 Regulation Violated : N

Map Id: D8
 Direction: N
 Distance: 0.069 mi., 366 ft.
 Elevation: 431 ft.
 Relative: Lower

Site Name : U.A.P. ENGINE REBUILDERS INC.
 446 LAFAYETTE ST
 UTICA, NY 13502

Database(s) : [AFS, ECHO, FRS, HIST AFS 2, HIST MANIFEST - NY, MANIFEST - NY, RCRA_VSQG]

Envirosite ID: 5101491
EPA ID: N/R

AFS

Facility Name : U.A.P. ENGINE REBUILDERS INC.
 Facility Address : 446 LAFAYETTE ST., UTICA, NY 13502
 County : Oneida

Facility Summary

Program System ID : 020000003606590007
 Facility Registry ID : 110004323054
 EPA Region : EPA Region 2 - NJ, NY, PR, VI
 SIC : 3711 - MOTOR VEHICLES AND PASSENGER CAR BODIES
 NAICS : 999999
 Facility Type : Privately Owned Facility
 Air Pollutant Class : Minor Emissions
 Air Operating Status : Operating
 Current High Priority Violation (HPV): No Violation Identified
 Local Control Region Name : N/R
 Last Date in Agency List : 2021-06-14

Air Pollutant Details

Program System ID : 020000003606590007
 Pollutant : TOTAL HAZARDOUS AIR POLLUTANTS (HAPS)
 Substance Registry Services ID (SRS): 761502
 Chemical Abstract Service Number : N/R
 Air Pollutant Class : Minor Emissions

Map Id: D8
 Direction: N
 Distance: 0.069 mi., 366 ft.
 Elevation: 431 ft.
 Relative: Lower

Site Name : U.A.P. ENGINE REBUILDERS INC.
 446 LAFAYETTE ST
 UTICA, NY 13502

Database(s) : [AFS, ECHO, FRS, HIST AFS 2, HIST
 MANIFEST - NY, MANIFEST - NY,
 RCRA_VSQG] **(cont.)**

Envirosite ID: 5101491
 EPA ID: N/R

AFS (cont.)

Air Violation History Details

HPV Day Zero Date :	N/R
HPV Resolved Date :	N/R
Program System ID :	020000003606590007
Activity ID :	N/R
Agency Type :	N/R
State Code :	N/R
Air Local Control Region Code (LCON):	N/R
Comp Determination UID :	N/R
Enforcement Response Policy :	N/R
Program :	N/R
Pollutant :	N/R
Earliest Determination Date of Federally Reportable Violation (FRV):	N/R

ECHO

Facility Name :	U.A.P. ENGINE REBUILDERS INC.
Facility Address :	446 LAFAYETTE ST, UTICA, NY 13502
County :	ONEIDA

Last Inspection Date :	2011-06-21
Registry ID :	110004323054
FIPS Code :	36065
EPA Region :	02
Inspection Count :	0
Last Inspection Days :	3575
Informal Count :	0
Last Informal Action Date :	N/R
Formal Action Count :	0
Last Formal Action Date :	N/R
Total Penalties :	0
Penalty Count :	N/R
Last Penalty Date :	N/R
Last Penalty Amount :	N/R
QTRS IN NC :	0
Programs IN SNC :	0
Current Compliance Status :	No Violation Identified
Three-Year Compliance Status :	
Collection Method :	N/R
Reference Point :	N/R
Accuracy Meters :	N/R
Derived Tribes :	Oneida Indian Nation - 19.6 mile(s)
Derived HUC :	02020004
Derived WBD :	020200040310
Derived STCTY FIPS :	36065
Derived Zip :	13502
Derived CD113 :	22
Derived CB2010 :	360650203002014
MYRTK Universe :	NNN
NPDES IDs :	N/R
CWA Permit Types :	N/R
CWA Compliance Tracking :	N/R
CWA NAICS :	N/R

Map Id: D8
 Direction: N
 Distance: 0.069 mi., 366 ft.
 Elevation: 431 ft.
 Relative: Lower

Site Name : U.A.P. ENGINE REBUILDERS INC.
 446 LAFAYETTE ST
 UTICA, NY 13502

Database(s) : [AFS, ECHO, FRS, HIST AFS 2, HIST
 MANIFEST - NY, MANIFEST - NY,
 RCRA_VSQG] **(cont.)**

EnviroSite ID: 5101491
 EPA ID: N/R

ECHO **(cont.)**

CWA SICS :	N/R
CWA Inspection Count :	N/R
CWA Last Inspection Days :	N/R
CWA Informal Count :	N/R
CWA Formal Action Count :	N/R
CWA Last Formal Action Date :	N/R
CWA Penalties :	N/R
CWA Last Penalty Date :	N/R
CWA Last Penalty Amount :	N/R
CWA Quarters IN NC :	N/R
CWA Current Compliance Status :	N/R
CWA Current SNC Flag :	N
CWA 13 Quarters Compliance Status :	N/R
CWA 13 Quarters Effluent Exceedances:	N/R
CWA Three-Year QNCR Codes :	N/R
DFR URL :	Click here for hyperlink provided by the agency.
Facility SIC :	3711
Facility NAICS :	999999, 81131 - Commercial and Industrial Machinery and Equipment (except Automotive and Electronic) Repair and Maintenance
Facility Last Inspection EPA Date :	N/R
Facility Last Inspection State Date :	2011-06-21
Facility Last Formal Act EPA Date :	N/R
Facility Last Formal Act State Date :	N/R
Facility Last Informal Act EPA Date :	N/R
Facility Last Informal Act State Date:	N/R
Facility Federal Agency :	N/R
TRI Reporter :	N/R
Facility Imp Water Flag :	N/R
Current SNC Flag :	N
Indian County Flag :	N
Federal Flag :	N/R
US Mexico Border Flag :	N/R
Chesapeake Bay Flag :	N/R
AIR Flag :	Y
NPDES Flag :	N
SDWIS Flag :	N
RCRA Flag :	Y
TRI Flag :	N
GHG Flag :	N
Major Flag :	N/R
Active Flag :	Y
NAA Flag :	N
Latitude :	43.10409
Longitude :	-75.23675
Last Date in Agency List :	2021-04-16

FRS

Facility Name :	U.A.P. ENGINE REBUILDERS INC.
Facility Address :	446 LAFAYETTE ST, UTICA, NY 13502
County :	ONEIDA

Map Id: D8
 Direction: N
 Distance: 0.069 mi., 366 ft.
 Elevation: 431 ft.
 Relative: Lower

Site Name : U.A.P. ENGINE REBUILDERS INC.
 446 LAFAYETTE ST
 UTICA, NY 13502

Database(s) : [AFS, ECHO, FRS, HIST AFS 2, HIST
 MANIFEST - NY, MANIFEST - NY,
 RCRA_VSQG] **(cont.)**

EnviroSite ID: 5101491
EPA ID: N/R

FRS (cont.)

Site Details

Registry ID : 110004323054
 FRS Facility URL : [Click here for hyperlink provided by the agency.](#)
 Last Date in Agency List : 2021-05-03

Source Description

Source Description : AIR contains compliance and permit data for stationary sources of air pollution regulated by the EPA, State, and Local air pollution agencies. AFS contains compliance and permit data for stationary sources of air pollution regulated by the EPA, State, and Local air pollution agencies. The FIS, managed by the New York Department of Environmental Conservation (DEC), houses all information about facilities that are regulated or of environmental interest to the state of New York.

Source Description :

RCRAInfo is EPA's comprehensive information system that supports the Resource Conservation and Recovery Act (RCRA) of 1976 and the Hazardous and Solid Waste Amendments (HSWA) of 1984 through the tracking of events and activities related to facilities that generate, transport, and treat, store, or dispose of hazardous waste. RCRAInfo allows RCRA program staff to track the notification, permit, compliance, and corrective action activities required under RCRA. RCRAInfo also supports generation of the National Hazardous Waste Biennial Report. All generators and treatment, storage, and disposal facilities who handle hazardous waste are required to report to the EPA Administrator at least once every two years to support creation of the Biennial Report.

FRS Environmental Interest

Source and System ID : AIRS/AFS - 3606590007
 FIS - 6-3016-00197
 ICIS - 020000003606590007
 RCRAINFO - NY0000975334

HIST AFS 2

Facility Name : U.A.P. ENGINE REBUILDERS INC.
 Facility Address : 446 LAFAYETTE ST., UTICA, NY 13502
 County : ONEIDA

Site Details

PEPA : 110004323054
 Region : 02
 STTE : 36
 County Code : 065
 PCDS : 90007
 DB Number : N/R
 AQCR : 158
 SIC Code : 3711
 NIC Code : N/R
 DCS : C
 DCL : B
 Government : 0

Map Id: D8
 Direction: N
 Distance: 0.069 mi., 366 ft.
 Elevation: 431 ft.
 Relative: Lower

Site Name : U.A.P. ENGINE REBUILDERS INC.
 446 LAFAYETTE ST
 UTICA, NY 13502

Database(s) : [AFS, ECHO, FRS, HIST AFS 2, HIST
 MANIFEST - NY, MANIFEST - NY,
 RCRA_VSQG] **(cont.)**

EnviroSite ID: 5101491
 EPA ID: N/R

HIST AFS 2 **(cont.)**

CMSC : N/R
 HP1F : N/R
 Last Date in Agency List : 2015-01-14

Air Pollutant Data

Region : 02
 STTE : 36
 County Code : 065
 PCDS : 90007
 APC : M
 PLAP : THAP
 DCAP : C
 DCLP : B
 DATT : A

Historical Quarterly Status 4-11

Details for this site have been truncated due to the large number of available details for this site within this dataset. For the complete details for this site, contact your EnviroSite account representative for a complimentary site report containing all of the details available.

Region : 02
 STTE : 36
 County Code : 065
 PCDS : 90007
 SCH : P
 HDT : 1303
 APH : M

Region : 02
 STTE : 36
 County Code : 065
 PCDS : 90007
 SCH : P
 HDT : 1204
 APH : M

Region : 02
 STTE : 36
 County Code : 065
 PCDS : 90007
 SCH : P
 HDT : 1302
 APH : M

Region : 02
 STTE : 36
 County Code : 065

Map Id: D8
Direction: N
Distance: 0.069 mi., 366 ft.
Elevation: 431 ft.
Relative: Lower

Site Name : U.A.P. ENGINE REBUILDERS INC.
446 LAFAYETTE ST
UTICA, NY 13502
Database(s) : [AFS, ECHO, FRS, HIST AFS 2, HIST
MANIFEST - NY, MANIFEST - NY,
RCRA_VSQG] (cont.)

EnviroSite ID: 5101491
EPA ID: N/R

HIST AFS 2 (cont.)

PCDS : 90007
SCH : P
HDT : 1104
APH : M

Region : 02
STTE : 36
County Code : 065
PCDS : 90007
SCH : P
HDT : 1403
APH : M

Region : 02
STTE : 36
County Code : 065
PCDS : 90007
SCH : P
HDT : 1401
APH : M

Region : 02
STTE : 36
County Code : 065
PCDS : 90007
SCH : P
HDT : 1301
APH : M

Region : 02
STTE : 36
County Code : 065
PCDS : 90007
SCH : P
HDT : 1304
APH : M

Region : 02
STTE : 36
County Code : 065
PCDS : 90007
SCH : P
HDT : 1203
APH : M

Region : 02
STTE : 36
County Code : 065
PCDS : 90007

Map Id: D8
 Direction: N
 Distance: 0.069 mi., 366 ft.
 Elevation: 431 ft.
 Relative: Lower

Site Name : U.A.P. ENGINE REBUILDERS INC.
 446 LAFAYETTE ST
 UTICA, NY 13502

Database(s) : [AFS, ECHO, FRS, HIST AFS 2, HIST
 MANIFEST - NY, MANIFEST - NY,
 RCRA_VSQG] **(cont.)**

EnviroSite ID: 5101491
 EPA ID: N/R

HIST AFS 2 **(cont.)**

SCH : P
 HDT : 1201
 APH : M

HIST MANIFEST - NY

Facility Name : U A P ENGINE REBUILDERS
 Facility Address : 446 LAFAYETTE ST, UTICA, NY 13502
 County : ONEIDA

Site Details

Handler Name : U A P ENGINE REBUILDERS
 Contact Name : DANIEL SCHWERTEGER
 Business Phone Number : 3157356404
 Mailing Street 1 : 446 LAFAYETTE ST, UTICA, NY 13502
 Mailing Country : USA
 Last Date in Agency List : 2017-03-18

Hazardous Waste Summary

Details for this site have been truncated due to the large number of available details for this site within this dataset. For the complete details for this site, contact your EnviroSite account representative for a complimentary site report containing all of the details available.

Generator Shipped Date : 2005-05-13
 Generator RCRA ID : NY0000975334
 Manifest Number : ILA0638389
 Manifest Status : N/R
 Transporter 1 RCRA ID : TXR000050930
 Transporter 1 State ID : UPW151288
 Transporter 1 Received Date : 2005-05-13
 Transporter 2 RCRA ID : OHD986974780
 Transporter 2 State ID : UPW220234
 Transporter 2 Received Date : 2005-05-26
 TSDf RCRA ID : ILD980613913
 TSDf Received Date : 2005-05-31
 Part A Received Date : N/R
 Part B Received Date : N/R

Hazardous Waste Details

Waste Code : LEAD
 Quantity of Waste : 600
 Units of Quantity : Pounds
 Number of Containers : 1
 Type of Container : Metal drums, barrels, kegs
 Handling Method : Chemical, physical, or biological treatment
 Specific Gravity : 01.00

Map Id: D8
 Direction: N
 Distance: 0.069 mi., 366 ft.
 Elevation: 431 ft.
 Relative: Lower

Site Name : U.A.P. ENGINE REBUILDERS INC.
 446 LAFAYETTE ST
 UTICA, NY 13502

Database(s) : [AFS, ECHO, FRS, HIST AFS 2, HIST
 MANIFEST - NY, MANIFEST - NY,
 RCRA_VSQG] **(cont.)**

Envirosite ID: 5101491
 EPA ID: N/R

HIST MANIFEST - NY **(cont.)**

Hazardous Waste Summary

Generator Shipped Date : 2004-10-01
 Generator RCRA ID : NY0000975334
 Manifest Number : NYC7186522
 Manifest Status : N/R
 Transporter 1 RCRA ID : TXR000050930
 Transporter 1 State ID : 42317JDNY
 Transporter 1 Received Date : 2004-10-01
 Transporter 2 RCRA ID : NYD980769947
 Transporter 2 State ID : 3311B9NY
 Transporter 2 Received Date : 2004-10-05
 TSDf RCRA ID : KYD053348108
 TSDf Received Date : 2004-10-07
 Part A Received Date : N/R
 Part B Received Date : N/R

Hazardous Waste Details

Waste Code : LEAD
 Quantity of Waste : 450
 Units of Quantity : Pounds
 Number of Containers : 1
 Type of Container : Metal drums, barrels, kegs
 Handling Method : Incineration, heat recovery, burning
 Specific Gravity : 01.00

Hazardous Waste Summary

Generator Shipped Date : 2003-06-02
 Generator RCRA ID : NY0000975334
 Manifest Number : NYC6943814
 Manifest Status : N/R
 Transporter 1 RCRA ID : TXR000050930
 Transporter 1 State ID : 16607JJNY
 Transporter 1 Received Date : 2003-06-02
 Transporter 2 RCRA ID : MOR000505347
 Transporter 2 State ID : OR02627
 Transporter 2 Received Date : 2003-06-06
 TSDf RCRA ID : KYD053348108
 TSDf Received Date : 2003-06-09
 Part A Received Date : N/R
 Part B Received Date : N/R

Hazardous Waste Details

Waste Code : LEAD
 Quantity of Waste : 380
 Units of Quantity : Pounds
 Number of Containers : 1
 Type of Container : Metal drums, barrels, kegs
 Handling Method : Chemical, physical, or biological treatment
 Specific Gravity : 01.00

Map Id: D8
 Direction: N
 Distance: 0.069 mi., 366 ft.
 Elevation: 431 ft.
 Relative: Lower

Site Name : U.A.P. ENGINE REBUILDERS INC.
 446 LAFAYETTE ST
 UTICA, NY 13502

Database(s) : [AFS, ECHO, FRS, HIST AFS 2, HIST
 MANIFEST - NY, MANIFEST - NY,
 RCRA_VSQG] **(cont.)**

Envirosite ID: 5101491
 EPA ID: N/R

HIST MANIFEST - NY **(cont.)**

Hazardous Waste Summary

Generator Shipped Date : 2002-09-20
 Generator RCRA ID : NY0000975334
 Manifest Number : NYC6844724
 Manifest Status : N/R
 Transporter 1 RCRA ID : SCR000075150
 Transporter 1 State ID : NY16607J
 Transporter 1 Received Date : 2002-09-20
 Transporter 2 RCRA ID : NJD071629976
 Transporter 2 State ID : NJT26L8D
 Transporter 2 Received Date : 2002-09-26
 TSDf RCRA ID : KYD053348108
 TSDf Received Date : 2002-09-30
 Part A Received Date : N/R
 Part B Received Date : N/R

Hazardous Waste Details

Waste Code : LEAD
 Quantity of Waste : 380
 Units of Quantity : Pounds
 Number of Containers : 1
 Type of Container : Metal drums, barrels, kegs
 Handling Method : Incineration, heat recovery, burning
 Specific Gravity : 01.00

Hazardous Waste Summary

Generator Shipped Date : 2002-02-12
 Generator RCRA ID : NY0000975334
 Manifest Number : NYC6594636
 Manifest Status : N/R
 Transporter 1 RCRA ID : SCR000075150
 Transporter 1 State ID : ILP256377
 Transporter 1 Received Date : 2002-02-12
 Transporter 2 RCRA ID : N/R
 Transporter 2 State ID : N/R
 Transporter 2 Received Date : N/R
 TSDf RCRA ID : KYD053348108
 TSDf Received Date : 2002-02-21
 Part A Received Date : N/R
 Part B Received Date : N/R

Hazardous Waste Details

Waste Code : LEAD
 Quantity of Waste : 360
 Units of Quantity : Pounds
 Number of Containers : 1
 Type of Container : Metal drums, barrels, kegs
 Handling Method : Chemical, physical, or biological treatment
 Specific Gravity : 01.00

Map Id: D8
 Direction: N
 Distance: 0.069 mi., 366 ft.
 Elevation: 431 ft.
 Relative: Lower

Site Name : U.A.P. ENGINE REBUILDERS INC.
 446 LAFAYETTE ST
 UTICA, NY 13502

Database(s) : [AFS, ECHO, FRS, HIST AFS 2, HIST
 MANIFEST - NY, MANIFEST - NY,
 RCRA_VSQG] **(cont.)**

Envirosite ID: 5101491
 EPA ID: N/R

MANIFEST - NY

Facility Name : U A P ENGINE REBUILDERS
 Facility Address : 446 LAFAYETTE ST, UTICA, NY 13502
 County : ONEIDA

Hazardous Waste Transporters Summary

Gen Sign Date : 2012-10-25
 Gen RCRA ID : NY0000975334
 Manifest Tracking Number : 003244604SKS
 Manifest Reference Number : N/R
 TSD Sign Date : 2012-11-05
 TSD RCRA ID : NJD002182897
 Transporter 1 Sign Date : 2012-10-25
 Transporter 1 RCRA ID : TXR000081205
 Transporter 2 Sign Date : N/R
 Transporter 2 RCRA ID : N/R
 Alt Facility Sign Date : N/R
 Alt Facility RCRA ID : N/R
 Management Method Type Code : H141
 Handling Type : Landfill
 Container Type : Metal drums, barrels, kegs
 Number of Containers : 1
 Waste Quantity : 450
 Unit of Measure : Pounds
 Specific Gravity : 1
 Page Number : 1
 Line Item Number : 1
 Import Indicator : N
 Export Indicator : N
 Discr Quantity Indicator : N
 Discr Type Indicator : N
 Discr Residue Indicator : N
 Discr Partial Reject Indicator : N
 Discr Full Reject Indicator : N
 Waste Code 1 : CHROMIUM
 Waste Code 2 : LEAD
 Waste Code 3 : N/R
 Waste Code 4 : N/R
 Waste Code 5 : N/R
 Waste Code 6 : N/R
 Last Date in Agency List : 2017-01-20

RCRA_VSQG

Facility Name : U A P ENGINE REBUILDERS INC
 Facility Address : 446 LAFAYETTE ST, UTICA, NY 13502
 County : ONEIDA

Date Form Received by Agency : 2007-01-01
 EPA ID : NY0000975334
 Mailing Address : 446 LAFAYETTE ST, UTICA, NY 13502
 Contact : DANIEL SCHWERTFEGER
 Contact Address : 446 LAFAYETTE ST, UTICA, NY 13502

Map Id: D8
 Direction: N
 Distance: 0.069 mi., 366 ft.
 Elevation: 431 ft.
 Relative: Lower

Site Name : U.A.P. ENGINE REBUILDERS INC.
 446 LAFAYETTE ST
 UTICA, NY 13502

Database(s) : [AFS, ECHO, FRS, HIST AFS 2, HIST
 MANIFEST - NY, MANIFEST - NY,
 RCRA_VSQG] **(cont.)**

EnviroSite ID: 5101491
 EPA ID: N/R

RCRA_VSQG **(cont.)**

Contact Country : US
 Contact Telephone : 315-735-6404
 Contact Email : N/R
 EPA Region : 02
 Land Type : Private
 Source Type : Implementer
 Classification : Very Small Quantity Generator

Description :

Handlers that generate 100 kilograms or less of hazardous waste per calendar month, and accumulate 1000 kg or less of hazardous waste at any time; or generate one kilogram or less of acutely hazardous waste per calendar month, and accumulate at any time: 1 kg or less of acutely hazardous waste; or 100 kg or less of any residue or contaminated soil, waste or other debris resulting from the cleanup of a spill, into or on any land or water, of acutely hazardous waste; or generate 100 kg or less of any residue or contaminated soil, waste or other debris resulting from the cleanup of a spill, into or on any land or water, of acutely hazardous waste during any calendar month, and accumulate at any time: 1 kg or less of acutely hazardous waste; or 100 kg or less of any residue or contaminated soil, waste or other debris resulting from the cleanup of a spill, into or on any land or water, of acutely hazardous waste.

Last Date in Agency List : 2021-04-26

Owner/Operator Summary

Owner/Operator Name : HERMAN SCHWERTFEGER
 Owner/Operator Address : 446 LAFAYETTE ST, UTICA, NY 13502
 Owner/Operator Country : US
 Owner/Operator Telephone : 315-735-6404
 Owner/Operator Email : N/R
 Owner/Operator Fax : N/R
 Legal Status : Private
 Owner/Operator Type : Owner
 Owner/Operator Start Date : N/R
 Owner/Operator End Date : N/R

Owner/Operator Name : U A P ENGINE REBUILDERS INC
 Owner/Operator Address : 446 LAFAYETTE ST, UTICA, NY 13502
 Owner/Operator Country : US
 Owner/Operator Telephone : 315-735-6404
 Owner/Operator Email : N/R
 Owner/Operator Fax : N/R
 Legal Status : Private
 Owner/Operator Type : Operator
 Owner/Operator Start Date : 1980-12-31
 Owner/Operator End Date : N/R

Handler Activities Summary

U.S. Importer of Hazardous Waste : N
 Mixed Waste (Haz. and Radioactive) : N
 Recycler of Hazardous Waste : N
 Transporter of Hazardous Waste : N

Map Id: D8
 Direction: N
 Distance: 0.069 mi., 366 ft.
 Elevation: 431 ft.
 Relative: Lower

Site Name : U.A.P. ENGINE REBUILDERS INC.
 446 LAFAYETTE ST
 UTICA, NY 13502

Database(s) : [AFS, ECHO, FRS, HIST AFS 2, HIST
 MANIFEST - NY, MANIFEST - NY,
 RCRA_VSQG] **(cont.)**

EnviroSite ID: 5101491
 EPA ID: N/R

RCRA_VSQG **(cont.)**

Treater, Storer or Disposer of HW :	N
Underground Injection Activity :	N
On-site Burner Exemption :	N
Furnace Exemption :	N
Used Oil Fuel Burner :	N
Used Oil Processor :	N
Used Oil Refiner :	N
Used Oil Fuel Marketer to Burner :	N
Used Oil Specification Marketer :	N
Used Oil Transfer Facility :	N
Used Oil Transporter :	N

Historical Generators

Date Form Received by Agency :	2006-01-01
Facility Name :	U A P ENGINE REBUILDERS INC
Classification :	Very Small Quantity Generator

Date Form Received by Agency :	2003-06-17
Facility Name :	U A P ENGINE REBUILDERS INC
Classification :	Large Quantity Generator

Date Form Received by Agency :	1994-12-13
Facility Name :	U A P ENGINE REBUILDERS INC
Classification :	Very Small Quantity Generator

Notices of Violations Summary

Regulation Violated :	N
-----------------------	---

Evaluation Action Summary

Evaluation Date :	2011-06-21
Evaluation :	COMPLIANCE EVALUATION INSPECTION ON-SITE
Area of Violation :	N/R
Date Achieved Compliance :	N/R
Evaluation Lead Agency :	State

Evaluation Date :	2003-04-18
Evaluation :	COMPLIANCE EVALUATION INSPECTION ON-SITE
Area of Violation :	N/R
Date Achieved Compliance :	N/R
Evaluation Lead Agency :	State

Map Id: E9
 Direction: ENE
 Distance: 0.072 mi., 383 ft.
 Elevation: 431 ft.
 Relative: Lower

Site Name : NIAGARA MOHAWK A NATIONAL GRID CO
 | THE SALVATION ARMY
 400 LAFAYETTE ST
 UTICA, NY 13502

Database(s) : [AST PBS - NY, ECHO, FRS,
 RCRA_NONGEN, UST PBS - NY]

EnviroSite ID: 4728670
EPA ID: N/R

AST PBS - NY

Facility Name : THE SALVATION ARMY
 Facility Address : 400 LAFAYETTE STREET, UTICA, 13502
 County : Oneida

Site Information

Expiration Date : N/A
 Site ID : 41989
 Site Type : Unknown
 Site Status : Unregulated/Closed
 Program Number : 6-392472
 Program Type : Petroleum Bulk Storage
 DEC Region : 6
 Last Date in Agency List : 2021-06-03

Affiliation Details

Affiliation Type : Facility Operator
 Company : THE SALVATION ARMY
 Contact Title : N/R
 Contact Name : THE SALVATION ARMY
 Contact Address : NN
 Contact Address 2 : N/R
 Country Code : 001
 Phone : (718) 583-3500
 Phone Ext : N/R
 Email : N/R
 Fax : N/R

Affiliation Type : Facility Owner
 Company : THE SALVATION ARMY
 Contact Title : N/R
 Contact Name : N/R
 Contact Address : 400 LAFAYETTE ST, UTICA, NY 13502
 Contact Address 2 : N/R
 Country Code : 001
 Phone : (315) 735-9458
 Phone Ext : N/R
 Email : N/R
 Fax : N/R

Affiliation Type : Emergency Contact
 Company : THE SALVATION ARMY
 Contact Title : N/R
 Contact Name : THE SALVATION ARMY
 Contact Address : NN
 Contact Address 2 : N/R
 Country Code : 001
 Phone : (718) 583-3500
 Phone Ext : N/R
 Email : N/R

Map Id: E9
 Direction: ENE
 Distance: 0.072 mi., 383 ft.
 Elevation: 431 ft.
 Relative: Lower

Site Name : NIAGARA MOHAWK A NATIONAL GRID CO
 | THE SALVATION ARMY
 400 LAFAYETTE ST
 UTICA, NY 13502

Database(s) : [AST PBS - NY, ECHO, FRS,
 RCRA_NONGEN, UST PBS - NY] **(cont.)**

Envirosite ID: 4728670
EPA ID: N/R

AST PBS - NY **(cont.)**

Fax : N/R

Affiliation Type :	Mail Contact
Company :	THE SALVATION ARMY
Contact Title :	N/R
Contact Name :	N/R
Contact Address :	400 LAFAYETTE ST, UTICA, NY 13502
Contact Address 2 :	N/R
Country Code :	001
Phone :	(315) 735-9458
Phone Ext :	N/R
Email :	N/R
Fax :	N/R

Tank Information : Tank Information withheld (not releaseable under Freedom of Information Law) in accordance with Public Officers Law Sections 86.5, 87.2(F), 89.5(a)(1)(1-a)

ECHO

Facility Name :	NIAGARA MOHAWK A NATIONAL GRID CO
Facility Address :	400 LAFAYETTE ST, UTICA, NY 13502
County :	ONEIDA

Last Inspection Date :	N/R
Registry ID :	110061053568
FIPS Code :	36065
EPA Region :	02
Inspection Count :	0
Last Inspection Days :	N/R
Informal Count :	0
Last Informal Action Date :	N/R
Formal Action Count :	0
Last Formal Action Date :	N/R
Total Penalties :	0
Penalty Count :	N/R
Last Penalty Date :	N/R
Last Penalty Amount :	N/R
QTRS IN NC :	0
Programs IN SNC :	0
Current Compliance Status :	No Violation Identified
Three-Year Compliance Status :	
Collection Method :	ADDRESS MATCHING-HOUSE NUMBER
Reference Point :	CENTER OF A FACILITY OR STATION
Accuracy Meters :	30
Derived Tribes :	Oneida Indian Nation - 19.6 mile(s)
Derived HUC :	02020004
Derived WBD :	020200040310
Derived STCTY FIPS :	36065
Derived Zip :	13502

Map Id: E9
 Direction: ENE
 Distance: 0.072 mi., 383 ft.
 Elevation: 431 ft.
 Relative: Lower

Site Name : NIAGARA MOHAWK A NATIONAL GRID CO
 | THE SALVATION ARMY
 400 LAFAYETTE ST
 UTICA, NY 13502

Database(s) : [AST PBS - NY, ECHO, FRS,
 RCRA_NONGEN, UST PBS - NY] **(cont.)**

EnviroSite ID: 4728670
 EPA ID: N/R

ECHO **(cont.)**

Derived CD113 :	22
Derived CB2010 :	360650203002006
MYRTK Universe :	NNN
NPDES IDs :	N/R
CWA Permit Types :	N/R
CWA Compliance Tracking :	N/R
CWA NAICS :	N/R
CWA SICS :	N/R
CWA Inspection Count :	N/R
CWA Last Inspection Days :	N/R
CWA Informal Count :	N/R
CWA Formal Action Count :	N/R
CWA Last Formal Action Date :	N/R
CWA Penalties :	N/R
CWA Last Penalty Date :	N/R
CWA Last Penalty Amount :	N/R
CWA Quarters IN NC :	N/R
CWA Current Compliance Status :	N/R
CWA Current SNC Flag :	N
CWA 13 Quarters Compliance Status :	N/R
CWA 13 Quarters Effluent Exceedances:	N/R
CWA Three-Year QNCR Codes :	N/R
DFR URL :	Click here for hyperlink provided by the agency.
Facility SIC :	N/R
Facility NAICS :	N/R
Facility Last Inspection EPA Date :	N/R
Facility Last Inspection State Date :	N/R
Facility Last Formal Act EPA Date :	N/R
Facility Last Formal Act State Date :	N/R
Facility Last Informal Act EPA Date :	N/R
Facility Last Informal Act State Date:	N/R
Facility Federal Agency :	N/R
TRI Reporter :	N/R
Facility Imp Water Flag :	N/R
Current SNC Flag :	N
Indian County Flag :	N
Federal Flag :	N/R
US Mexico Border Flag :	N/R
Chesapeake Bay Flag :	N/R
AIR Flag :	N
NPDES Flag :	N
SDWIS Flag :	N
RCRA Flag :	Y
TRI Flag :	N
GHG Flag :	N
Major Flag :	N/R
Active Flag :	N/R
NAA Flag :	N
Latitude :	43.10374
Longitude :	-75.23562
Last Date in Agency List :	2021-04-16

FRS

Facility Name : NIAGARA MOHAWK A NATIONAL GRID CO

Map Id: E9
 Direction: ENE
 Distance: 0.072 mi., 383 ft.
 Elevation: 431 ft.
 Relative: Lower

Site Name : NIAGARA MOHAWK A NATIONAL GRID CO
 | THE SALVATION ARMY
 400 LAFAYETTE ST
 UTICA, NY 13502

Database(s) : [AST PBS - NY, ECHO, FRS,
 RCRA_NONGEN, UST PBS - NY] **(cont.)**

EnviroSite ID: 4728670
EPA ID: N/R

FRS (cont.)

Facility Address : 400 LAFAYETTE ST, UTICA, NY 13502
 County : ONEIDA

Site Details

Registry ID : 110061053568
 FRS Facility URL : [Click here for hyperlink provided by the agency.](#)
 Last Date in Agency List : 2021-05-03

Source Description

Source Description :

RCRAInfo is EPA's comprehensive information system that supports the Resource Conservation and Recovery Act (RCRA) of 1976 and the Hazardous and Solid Waste Amendments (HSWA) of 1984 through the tracking of events and activities related to facilities that generate, transport, and treat, store, or dispose of hazardous waste. RCRAInfo allows RCRA program staff to track the notification, permit, compliance, and corrective action activities required under RCRA. RCRAInfo also supports generation of the National Hazardous Waste Biennial Report. All generators and treatment, storage, and disposal facilities who handle hazardous waste are required to report to the EPA Administrator at least once every two years to support creation of the Biennial Report.

FRS Environmental Interest

Source and System ID : RCRAINFO - NYP000970889

RCRA_NONGEN

Facility Name : NIAGARA MOHAWK A NATIONAL GRID CO
 Facility Address : 400 LAFAYETTE ST, UTICA, NY 13502
 County : ONEIDA

Date Form Received by Agency : 2015-02-18
 EPA ID : NYP000970889
 Mailing Address : 300 ERIE BLVD W, SYRACUSE, NY 13202
 Contact : LENNY DEL VECCHIO
 Contact Address : 300 ERIE BLVD W, SYRACUSE, NY 13202
 Contact Country : US
 Contact Telephone : 315-428-6670
 Contact Email : N/R
 EPA Region : 02
 Land Type : Not Reported
 Source Type : Implementer
 Classification : Not a generator, verified
 Description : Not a generator, verified
 Last Date in Agency List : 2021-04-26

Map Id: E9
 Direction: ENE
 Distance: 0.072 mi., 383 ft.
 Elevation: 431 ft.
 Relative: Lower

Site Name : NIAGARA MOHAWK A NATIONAL GRID CO
 | THE SALVATION ARMY
 400 LAFAYETTE ST
 UTICA, NY 13502

Database(s) : [AST PBS - NY, ECHO, FRS,
 RCRA_NONGEN, UST PBS - NY] **(cont.)**

EnviroSite ID: 4728670
 EPA ID: N/R

RCRA_NONGEN **(cont.)**

Owner/Operator Summary

Owner/Operator Name : N/R
 Owner/Operator Address : N/R
 Owner/Operator Country : N/R
 Owner/Operator Telephone : N/R
 Owner/Operator Email : N/R
 Owner/Operator Fax : N/R
 Legal Status : N/R
 Owner/Operator Type : N/R
 Owner/Operator Start Date : N/R
 Owner/Operator End Date : N/R

Handler Activities Summary

U.S. Importer of Hazardous Waste : N
 Mixed Waste (Haz. and Radioactive) : N
 Recycler of Hazardous Waste : N
 Transporter of Hazardous Waste : N
 Treater, Storer or Disposer of HW : N
 Underground Injection Activity : N
 On-site Burner Exemption : N
 Furnace Exemption : N
 Used Oil Fuel Burner : N
 Used Oil Processor : N
 Used Oil Refiner : N
 Used Oil Fuel Marketer to Burner : N
 Used Oil Specification Marketer : N
 Used Oil Transfer Facility : N
 Used Oil Transporter : N

Historical Generators

Date Form Received by Agency : 2014-07-23
 Facility Name : NIAGARA MOHAWK A NATIONAL GRID CO
 Classification : Large Quantity Generator

Notices of Violations Summary

Regulation Violated : N

UST PBS - NY

Facility Name : THE SALVATION ARMY
 Facility Address : 400 LAFAYETTE STREET, UTICA, 13502
 County : Oneida

Site Information

Expiration Date : N/A
 Site ID : 41989
 Site Type : Unknown

Map Id: E9
 Direction: ENE
 Distance: 0.072 mi., 383 ft.
 Elevation: 431 ft.
 Relative: Lower

Site Name : NIAGARA MOHAWK A NATIONAL GRID CO
 | THE SALVATION ARMY
 400 LAFAYETTE ST
 UTICA, NY 13502

Database(s) : [AST PBS - NY, ECHO, FRS,
 RCRA_NONGEN, UST PBS - NY] **(cont.)**

Envirosite ID: 4728670
 EPA ID: N/R

UST PBS - NY **(cont.)**

Site Status : Unregulated/Closed
 Program Number : 6-392472
 Program Type : Petroleum Bulk Storage
 DEC Region : 6
 Last Date in Agency List : 2021-07-06

Affiliation Details

Affiliation Type : Facility Operator
 Company : THE SALVATION ARMY
 Contact Title : N/R
 Contact Name : THE SALVATION ARMY
 Contact Address : NN
 Contact Address 2 : N/R
 Country Code : 001
 Phone : (718) 583-3500
 Phone Ext : N/R
 Email : N/R
 Fax : N/R

Affiliation Type : Facility Owner
 Company : THE SALVATION ARMY
 Contact Title : N/R
 Contact Name : N/R
 Contact Address : 400 LAFAYETTE ST, UTICA, NY 13502
 Contact Address 2 : N/R
 Country Code : 001
 Phone : (315) 735-9458
 Phone Ext : N/R
 Email : N/R
 Fax : N/R

Affiliation Type : Emergency Contact
 Company : THE SALVATION ARMY
 Contact Title : N/R
 Contact Name : THE SALVATION ARMY
 Contact Address : NN
 Contact Address 2 : N/R
 Country Code : 001
 Phone : (718) 583-3500
 Phone Ext : N/R
 Email : N/R
 Fax : N/R

Affiliation Type : Mail Contact
 Company : THE SALVATION ARMY
 Contact Title : N/R
 Contact Name : N/R
 Contact Address : 400 LAFAYETTE ST, UTICA, NY 13502
 Contact Address 2 : N/R
 Country Code : 001

Map Id: E9
 Direction: ENE
 Distance: 0.072 mi., 383 ft.
 Elevation: 431 ft.
 Relative: Lower

Site Name : NIAGARA MOHAWK A NATIONAL GRID CO
 | THE SALVATION ARMY
 400 LAFAYETTE ST
 UTICA, NY 13502

Database(s) : [AST PBS - NY, ECHO, FRS,
 RCRA_NONGEN, UST PBS - NY] **(cont.)**

EnviroSite ID: 4728670
EPA ID: N/R

UST PBS - NY **(cont.)**

Phone : (315) 735-9458
 Phone Ext : N/R
 Email : N/R
 Fax : N/R

Tank Information

Date Installed : N/R
 Tank ID : 118953
 Tank Number : 001
 Tank Type : N/R
 Tank Status : Closed Prior to 03/1991
 Capacity : 1600
 Tank Location : Underground
 Tank Model : N/R
 Pipe Model : N/R
 Test Method : N/R
 Tank Last Test : 1988-06-01
 Tank Next Test Due : N/R
 Close Date : N/R
 Registered : True
 Tank Out of Service Date : N/R
 Tank Owner Name : N/R
 Tank Owner Address : N/R
 Red Tag Start Date : N/R
 Red Tag End Date : N/R
 Subpart : N/R
 Category : 1
 UDC IND : 1
 Line Last Test Due : N/R
 Next Line Test Due : N/R
 Line Test Method : N/R
 Class A Opp Name : N/R
 Class B Opp Name : N/R

Tank Equipment

Details for this site have been truncated due to the large number of available details for this site within this dataset. For the complete details for this site, contact your EnviroSite account representative for a complimentary site report containing all of the details available.

Equipment : Product Level Gauge (A/G)
 Type : Overfill

Equipment : Suction Dispenser
 Type : Dispenser

Equipment : None
 Type : Tank Leak Detection

Map Id: E9
 Direction: ENE
 Distance: 0.072 mi., 383 ft.
 Elevation: 431 ft.
 Relative: Lower

Site Name : NIAGARA MOHAWK A NATIONAL GRID CO
 | THE SALVATION ARMY
 400 LAFAYETTE ST
 UTICA, NY 13502

Database(s) : [AST PBS - NY, ECHO, FRS,
 RCRA_NONGEN, UST PBS - NY] **(cont.)**

Envirosite ID: 4728670
EPA ID: N/R

UST PBS - NY **(cont.)**

Equipment : None
 Type : Tank Internal Protection

Equipment : None
 Type : Tank External Protection

Tank Materials
 Material Name : gasoline
 Percent : 118953

Map Id: D10
 Direction: NNW
 Distance: 0.081 mi., 427 ft.
 Elevation: 432 ft.
 Relative: Lower

Site Name : MATHER EVANS & DIEHLCO INC |
 MATHER EVANS & DIEHL INC
 509 LAFAYETTE ST | 509-511 LA FAYETTE
 ST
 UTICA, NY

Database(s) : [ECHO, FRS, HIST MANIFEST - NY,
 RCRA_NONGEN]

Envirosite ID: 5098795
EPA ID: N/R

ECHO

Facility Name : MATHER EVANS & DIEHLCO INC
 Facility Address : 509 LAFAYETTE ST, UTICA, NY 13502
 County : ONEIDA

Last Inspection Date : N/R
 Registry ID : 110004348055
 FIPS Code : 36065
 EPA Region : 02
 Inspection Count : 0
 Last Inspection Days : N/R
 Informal Count : 0
 Last Informal Action Date : N/R
 Formal Action Count : 0
 Last Formal Action Date : N/R
 Total Penalties : 0
 Penalty Count : N/R
 Last Penalty Date : N/R
 Last Penalty Amount : N/R
 QTRS IN NC : 0
 Programs IN SNC : 0
 Current Compliance Status : No Violation Identified
 Three-Year Compliance Status : _____
 Collection Method : N/R

Map Id: D10
 Direction: NNW
 Distance: 0.081 mi., 427 ft.
 Elevation: 432 ft.
 Relative: Lower

Site Name : MATHER EVANS & DIEHLCO INC |
 MATHER EVANS & DIEHL INC
 509 LAFAYETTE ST | 509-511 LA FAYETTE
 ST
 UTICA, NY

Database(s) : [ECHO, FRS, HIST MANIFEST - NY,
 RCRA_NONGEN] **(cont.)**

EnviroSite ID: 5098795
 EPA ID: N/R

ECHO **(cont.)**

Reference Point :	N/R
Accuracy Meters :	N/R
Derived Tribes :	Oneida Indian Nation - 19.5 mile(s)
Derived HUC :	02020004
Derived WBD :	020200040310
Derived STCTY FIPS :	36065
Derived Zip :	13502
Derived CD113 :	22
Derived CB2010 :	360650203002007
MYRTK Universe :	NNN
NPDES IDs :	N/R
CWA Permit Types :	N/R
CWA Compliance Tracking :	N/R
CWA NAICS :	N/R
CWA SICS :	N/R
CWA Inspection Count :	N/R
CWA Last Inspection Days :	N/R
CWA Informal Count :	N/R
CWA Formal Action Count :	N/R
CWA Last Formal Action Date :	N/R
CWA Penalties :	N/R
CWA Last Penalty Date :	N/R
CWA Last Penalty Amount :	N/R
CWA Quarters IN NC :	N/R
CWA Current Compliance Status :	N/R
CWA Current SNC Flag :	N
CWA 13 Quarters Compliance Status :	N/R
CWA 13 Quarters Effluent Exceedances:	N/R
CWA Three-Year QNCR Codes :	N/R
DFR URL :	Click here for hyperlink provided by the agency.
Facility SIC :	N/R
Facility NAICS :	N/R
Facility Last Inspection EPA Date :	N/R
Facility Last Inspection State Date :	N/R
Facility Last Formal Act EPA Date :	N/R
Facility Last Formal Act State Date :	N/R
Facility Last Informal Act EPA Date :	N/R
Facility Last Informal Act State Date:	N/R
Facility Federal Agency :	N/R
TRI Reporter :	N/R
Facility Imp Water Flag :	N/R
Current SNC Flag :	N
Indian County Flag :	N
Federal Flag :	N/R
US Mexico Border Flag :	N/R
Chesapeak Bay Flag :	N/R
AIR Flag :	N
NPDES Flag :	N
SDWIS Flag :	N
RCRA Flag :	Y
TRI Flag :	N
GHG Flag :	N
Major Flag :	N/R
Active Flag :	N/R

Map Id: D10
 Direction: NNW
 Distance: 0.081 mi., 427 ft.
 Elevation: 432 ft.
 Relative: Lower

Site Name : MATHER EVANS & DIEHLCO INC |
 MATHER EVANS & DIEHL INC
 509 LAFAYETTE ST | 509-511 LA FAYETTE
 ST
 UTICA, NY
Database(s) : [ECHO, FRS, HIST MANIFEST - NY,
 RCRA_NONGEN] **(cont.)**

EnviroSite ID: 5098795
EPA ID: N/R

ECHO (cont.)

NAA Flag : N
 Latitude : 43.104401
 Longitude : -75.237836
 Last Date in Agency List : 2021-04-16

FRS

Facility Name : MATHER EVANS & DIEHLCO INC
 Facility Address : 509 LAFAYETTE ST, UTICA, NY 13502-3478
 County : ONEIDA

Site Details

Registry ID : 110004348055
 FRS Facility URL : [Click here for hyperlink provided by the agency.](#)
 Last Date in Agency List : 2021-05-03

Source Description

Source Description :

RCRAInfo is EPA's comprehensive information system that supports the Resource Conservation and Recovery Act (RCRA) of 1976 and the Hazardous and Solid Waste Amendments (HSWA) of 1984 through the tracking of events and activities related to facilities that generate, transport, and treat, store, or dispose of hazardous waste. RCRAInfo allows RCRA program staff to track the notification, permit, compliance, and corrective action activities required under RCRA. RCRAInfo also supports generation of the National Hazardous Waste Biennial Report. All generators and treatment, storage, and disposal facilities who handle hazardous waste are required to report to the EPA Administrator at least once every two years to support creation of the Biennial Report.

FRS Environmental Interest

Source and System ID : RCRAINFO - NYD013325543

HIST MANIFEST - NY

Facility Name : MATHER EVANS & DIEHL INC
 Facility Address : 509-511 LA FAYETTE ST, UTICA, NY 13502
 County : ONEIDA

Site Details

Handler Name : MATHER EVANS & DIEHL INC
 Contact Name : MATHER EVANS & DIEHL INC
 Business Phone Number : 3157256165
 Mailing Street 1 : 509-511 LAFAYETTE STREET, UTICA, NY 13502
 Mailing Country : USA
 Last Date in Agency List : 2017-03-18

Map Id: D10
 Direction: NNW
 Distance: 0.081 mi., 427 ft.
 Elevation: 432 ft.
 Relative: Lower

Site Name : MATHER EVANS & DIEHLCO INC |
 MATHER EVANS & DIEHL INC
 509 LAFAYETTE ST | 509-511 LA FAYETTE
 ST
 UTICA, NY

Database(s) : [ECHO, FRS, HIST MANIFEST - NY,
 RCRA_NONGEN] **(cont.)**

EnviroSite ID: 5098795
 EPA ID: N/R

HIST MANIFEST - NY **(cont.)**

Hazardous Waste Summary

Generator Shipped Date : 1989-08-31
 Generator RCRA ID : NYD013325543
 Manifest Number : MAC4422080
 Manifest Status : C
 Transporter 1 RCRA ID : MAD039322250
 Transporter 1 State ID : T15881-NH
 Transporter 1 Received Date : 1989-08-31
 Transporter 2 RCRA ID : N/R
 Transporter 2 State ID : N/R
 Transporter 2 Received Date : N/R
 TSDf RCRA ID : MAD053452637
 TSDf Received Date : 1989-09-01
 Part A Received Date : 1989-09-05
 Part B Received Date : 1989-09-11

Hazardous Waste Details

Waste Code : THE FOLLOWING SPENT HALOGENATED SOLVENTS:
 TETRACHLOROETHYLENE, METHYLENE CHLORIDE,
 TRICHLOROETHYLENE, 1,1,1-TRICHLOROETHANE, CHLOROENZENE,
 1,1,2-TRIC

Quantity of Waste : 550
 Units of Quantity : Gallons (liquids only)
 Number of Containers : 10
 Type of Container : Metal drums, barrels, kegs
 Handling Method : Incineration, heat recovery, burning
 Specific Gravity : 100

Hazardous Waste Summary

Generator Shipped Date : 1987-08-21
 Generator RCRA ID : NYD013325543
 Manifest Number : NYA6364449
 Manifest Status : C
 Transporter 1 RCRA ID : PAD980550479
 Transporter 1 State ID : YA41709PA
 Transporter 1 Received Date : 1987-08-21
 Transporter 2 RCRA ID : N/R
 Transporter 2 State ID : N/R
 Transporter 2 Received Date : N/R
 TSDf RCRA ID : NYD057770109
 TSDf Received Date : 1987-08-21
 Part A Received Date : 1987-08-27
 Part B Received Date : 1987-08-27

Map Id: D10
 Direction: NNW
 Distance: 0.081 mi., 427 ft.
 Elevation: 432 ft.
 Relative: Lower

Site Name : MATHER EVANS & DIEHLCO INC |
 MATHER EVANS & DIEHL INC
 509 LAFAYETTE ST | 509-511 LA FAYETTE
 ST
 UTICA, NY

Database(s) : [ECHO, FRS, HIST MANIFEST - NY,
 RCRA_NONGEN] **(cont.)**

EnviroSite ID: 5098795
EPA ID: N/R

HIST MANIFEST - NY (cont.)

Hazardous Waste Details

Waste Code : THE FOLLOWING SPENT HALOGENATED SOLVENTS USED IN
 DEGREASING: TETRACHLOROETHYLENE, TRICHLOROETHYLENE,
 METHYLENE CHLORIDE, 1,1,1-TRICHLOROETHANE, CARBON

Quantity of Waste : 110
Units of Quantity : Gallons (liquids only)
Number of Containers : 2
Type of Container : Metal drums, barrels, kegs
Handling Method : Material recovery of more than 75 percent of the total material
Specific Gravity : 100

Hazardous Waste Summary

Generator Shipped Date : 1985-01-04
Generator RCRA ID : NYD013325543
Manifest Number : NYA1748565
Manifest Status : C
Transporter 1 RCRA ID : NYD057770109
Transporter 1 State ID : T29785
Transporter 1 Received Date : 1985-01-04
Transporter 2 RCRA ID : N/R
Transporter 2 State ID : N/R
Transporter 2 Received Date : N/R
TSDf RCRA ID : NYD057770109
TSDf Received Date : 1985-01-04
Part A Received Date : 1985-01-10
Part B Received Date : 1985-01-22

Hazardous Waste Details

Waste Code : THE FOLLOWING SPENT HALOGENATED SOLVENTS USED IN
 DEGREASING: TETRACHLOROETHYLENE, TRICHLOROETHYLENE,
 METHYLENE CHLORIDE, 1,1,1-TRICHLOROETHANE, CARBON

Quantity of Waste : 275
Units of Quantity : Gallons (liquids only)
Number of Containers : 5
Type of Container : Metal drums, barrels, kegs
Handling Method : Chemical, physical, or biological treatment
Specific Gravity : 100

Hazardous Waste Summary

Generator Shipped Date : 1983-03-23
Generator RCRA ID : NYD013325543
Manifest Number : NYO2104758
Manifest Status : C

Map Id: D10
 Direction: NNW
 Distance: 0.081 mi., 427 ft.
 Elevation: 432 ft.
 Relative: Lower

Site Name : MATHER EVANS & DIEHLCO INC |
 MATHER EVANS & DIEHL INC
 509 LAFAYETTE ST | 509-511 LA FAYETTE
 ST
 UTICA, NY

Database(s) : [ECHO, FRS, HIST MANIFEST - NY,
 RCRA_NONGEN] **(cont.)**

EnviroSite ID: 5098795
 EPA ID: N/R

HIST MANIFEST - NY **(cont.)**

Transporter 1 RCRA ID :	NYD057770109
Transporter 1 State ID :	7A-076
Transporter 1 Received Date :	1983-03-23
Transporter 2 RCRA ID :	N/R
Transporter 2 State ID :	N/R
Transporter 2 Received Date :	N/R
TSDf RCRA ID :	NYD057770109
TSDf Received Date :	1983-03-23
Part A Received Date :	2003-03-31
Part B Received Date :	2003-03-31

Hazardous Waste Details

Waste Code :	THE FOLLOWING SPENT HALOGENATED SOLVENTS USED IN DEGREASING: TETRACHLOROETHYLENE, TRICHLOROETHYLENE, METHYLENE CHLORIDE, 1,1,1-TRICHLOROETHANE, CARBON
Quantity of Waste :	110
Units of Quantity :	Gallons (liquids only)
Number of Containers :	2
Type of Container :	Metal drums, barrels, kegs
Handling Method :	Material recovery of more than 75 percent of the total material
Specific Gravity :	100

Hazardous Waste Summary

Generator Shipped Date :	1982-02-04
Generator RCRA ID :	NYD013325543
Manifest Number :	NYO1405251
Manifest Status :	A
Transporter 1 RCRA ID :	NYD057770109
Transporter 1 State ID :	N/R
Transporter 1 Received Date :	1982-02-04
Transporter 2 RCRA ID :	N/R
Transporter 2 State ID :	N/R
Transporter 2 Received Date :	N/R
TSDf RCRA ID :	NYD057770109
TSDf Received Date :	N/R
Part A Received Date :	N/R
Part B Received Date :	N/R

Hazardous Waste Details

Waste Code :	IGNITABLE WASTE
Quantity of Waste :	55
Units of Quantity :	Gallons (liquids only)
Number of Containers :	1
Type of Container :	Metal drums, barrels, kegs
Handling Method :	N/R
Specific Gravity :	100

Map Id: D10
 Direction: NNW
 Distance: 0.081 mi., 427 ft.
 Elevation: 432 ft.
 Relative: Lower

Site Name : MATHER EVANS & DIEHLCO INC |
 MATHER EVANS & DIEHL INC
 509 LAFAYETTE ST | 509-511 LA FAYETTE
 ST
 UTICA, NY

Database(s) : [ECHO, FRS, HIST MANIFEST - NY,
 RCRA_NONGEN] **(cont.)**

EnviroSite ID: 5098795
 EPA ID: N/R

RCRA_NONGEN

Facility Name : MATHER EVANS & DIEHLCO INC
 Facility Address : 509 LAFAYETTE ST, UTICA, NY 13502-3478
 County : ONEIDA

Date Form Received by Agency : 2007-01-01
 EPA ID : NYD013325543
 Mailing Address : 509 LAFAYETTE ST, UTICA, NY 13502
 Contact : N/R
 Contact Address : 509 LAFAYETTE ST, UTICA, NY 13502
 Contact Country : US
 Contact Telephone : N/R
 Contact Email : N/R
 EPA Region : 02
 Land Type : Not Reported
 Source Type : Implementer
 Classification : Not a generator, verified
 Description : Not a generator, verified
 Last Date in Agency List : 2021-04-26

Owner/Operator Summary

Owner/Operator Name : OWNERNAME
 Owner/Operator Address : NOT REQUIRED, NOT REQUIRED, WY 99999
 Owner/Operator Country : US
 Owner/Operator Telephone : 212-555-1212
 Owner/Operator Email : N/R
 Owner/Operator Fax : N/R
 Legal Status : Private
 Owner/Operator Type : Owner
 Owner/Operator Start Date : N/R
 Owner/Operator End Date : N/R

Owner/Operator Name : OWNERNAME
 Owner/Operator Address : NOT REQUIRED, NOT REQUIRED, WY 99999
 Owner/Operator Country : US
 Owner/Operator Telephone : 212-555-1212
 Owner/Operator Email : N/R
 Owner/Operator Fax : N/R
 Legal Status : Private
 Owner/Operator Type : Operator
 Owner/Operator Start Date : N/R
 Owner/Operator End Date : N/R

Handler Activities Summary

U.S. Importer of Hazardous Waste : N
 Mixed Waste (Haz. and Radioactive) : N
 Recycler of Hazardous Waste : N
 Transporter of Hazardous Waste : N
 Treater, Storer or Disposer of HW : N

Map Id: D10
 Direction: NNW
 Distance: 0.081 mi., 427 ft.
 Elevation: 432 ft.
 Relative: Lower

Site Name : MATHER EVANS & DIEHLCO INC |
 MATHER EVANS & DIEHL INC
 509 LAFAYETTE ST | 509-511 LA FAYETTE
 ST
 UTICA, NY

Database(s) : [ECHO, FRS, HIST MANIFEST - NY,
 RCRA_NONGEN] **(cont.)**

EnviroSite ID: 5098795
 EPA ID: N/R

RCRA_NONGEN **(cont.)**

Underground Injection Activity :	N
On-site Burner Exemption :	N
Furnace Exemption :	N
Used Oil Fuel Burner :	N
Used Oil Processor :	N
Used Oil Refiner :	N
Used Oil Fuel Marketer to Burner :	N
Used Oil Specification Marketer :	N
Used Oil Transfer Facility :	N
Used Oil Transporter :	N

Historical Generators

Date Form Received by Agency :	2006-01-01
Facility Name :	MATHER EVANS & DIEHLCO INC
Classification :	Not a generator, verified

Date Form Received by Agency :	1999-07-08
Facility Name :	MATHER EVANS & DIEHLCO INC
Classification :	Not a generator, verified

Date Form Received by Agency :	1982-02-04
Facility Name :	MATHER EVANS & DIEHLCO INC
Classification :	Large Quantity Generator

Notices of Violations Summary

Date of Violation :	1990-08-13
Date Achieved Compliance :	1990-08-13
Regulation Violated :	Y
Area of Violation :	Generators - General
Enforcement Action :	N/R
Enforcement Action Date :	N/R
Enf. Disposition Status :	N/R
Enf. Disp. Status Date :	N/R
Violation Lead Agency :	State
Enforcement Lead Agency :	N/R
Proposed Penalty Amount :	N/R
Final Penalty Amount :	N/R
Paid Penalty Amount :	N/R

Evaluation Action Summary

Evaluation Date :	1990-08-13
Evaluation :	NON-FINANCIAL RECORD REVIEW
Area of Violation :	Generators - General
Date Achieved Compliance :	1990-08-13
Evaluation Lead Agency :	State

Map Id: B11
 Direction: WNW
 Distance: 0.091 mi., 480 ft.
 Elevation: 443 ft.
 Relative: Higher

Site Name : NYS DOT
 ROUTE 5
 KIRKLAND T, NY 13502
Database(s) : [AST PBS - NY, UST PBS - NY]

EnviroSite ID: 7684534
EPA ID: N/R

AST PBS - NY

Facility Name : NYS DOT
 Facility Address : ROUTE 5, KIRKLAND T, 13502
 County : Oneida

Site Information

Expiration Date : N/A
 Site ID : 41853
 Site Type : Other
 Site Status : Unregulated/Closed
 Program Number : 6-263915
 Program Type : Petroleum Bulk Storage
 DEC Region : 6
 Last Date in Agency List : 2021-06-03

Affiliation Details

Affiliation Type : Mail Contact
 Company : NYS DOT - EQUIP MGMT
 Contact Title : N/R
 Contact Name : E. G. FAHRENKOPF
 Contact Address : 1220 WASHINGTON AVENUE, ALBANY, NY 12232
 Contact Address 2 : ROOM 219, BLDG 5
 Country Code : 001
 Phone : (518) 457-2875
 Phone Ext : N/R
 Email : N/R
 Fax : N/R

Affiliation Type : Emergency Contact
 Company : NYS DOT - EQUIP MGMT
 Contact Title : N/R
 Contact Name : DONALD CANESTRARI
 Contact Address : NN
 Contact Address 2 : N/R
 Country Code : 001
 Phone : (315) 733-1435
 Phone Ext : N/R
 Email : N/R
 Fax : N/R

Affiliation Type : Facility Operator
 Company : NYS DOT
 Contact Title : N/R
 Contact Name : DONALD CANESTRARI
 Contact Address : NN
 Contact Address 2 : N/R
 Country Code : 001
 Phone : (315) 733-1435
 Phone Ext : N/R
 Email : N/R
 Fax : N/R

Map Id: B11
 Direction: WNW
 Distance: 0.091 mi., 480 ft.
 Elevation: 443 ft.
 Relative: Higher

Site Name : NYS DOT
 ROUTE 5
 KIRKLAND T, NY 13502
Database(s) : [AST PBS - NY, UST PBS - NY] **(cont.)**

Envirosite ID: 7684534
EPA ID: N/R

AST PBS - NY **(cont.)**

Affiliation Type :	Facility Owner
Company :	NYS DOT - EQUIP MGMT
Contact Title :	N/R
Contact Name :	N/R
Contact Address :	1220 WASHINGTON AVENUE, ROOM 219, ALBANY, NY 12232
Contact Address 2 :	N/R
Country Code :	001
Phone :	(518) 457-2875
Phone Ext :	N/R
Email :	N/R
Fax :	N/R

Tank Information :	Tank Information withheld (not releaseable under Freedom of Information Law) in accordance with Public Officers Law Sections 86.5, 87.2(F), 89.5(a)(1)(1-a)
--------------------	---

UST PBS - NY

Facility Name :	NYS DOT
Facility Address :	ROUTE 5, KIRKLAND T, 13502
County :	Oneida

Site Information

Expiration Date :	N/A
Site ID :	41853
Site Type :	Other
Site Status :	Unregulated/Closed
Program Number :	6-263915
Program Type :	Petroleum Bulk Storage
DEC Region :	6
Last Date in Agency List :	2021-07-06

Affiliation Details

Affiliation Type :	Mail Contact
Company :	NYS DOT - EQUIP MGMT
Contact Title :	N/R
Contact Name :	E. G. FAHRENKOPF
Contact Address :	1220 WASHINGTON AVENUE, ALBANY, NY 12232
Contact Address 2 :	ROOM 219, BLDG 5
Country Code :	001
Phone :	(518) 457-2875
Phone Ext :	N/R
Email :	N/R
Fax :	N/R

Affiliation Type :	Emergency Contact
Company :	NYS DOT - EQUIP MGMT
Contact Title :	N/R
Contact Name :	DONALD CANESTRARI

Map Id: B11
 Direction: WNW
 Distance: 0.091 mi., 480 ft.
 Elevation: 443 ft.
 Relative: Higher

Site Name : NYS DOT
 ROUTE 5
 KIRKLAND T, NY 13502
Database(s) : [AST PBS - NY, UST PBS - NY] **(cont.)**

EnviroSite ID: 7684534
EPA ID: N/R

UST PBS - NY **(cont.)**

Contact Address : NN
 Contact Address 2 : N/R
 Country Code : 001
 Phone : (315) 733-1435
 Phone Ext : N/R
 Email : N/R
 Fax : N/R

Affiliation Type : Facility Operator
 Company : NYS DOT
 Contact Title : N/R
 Contact Name : DONALD CANESTRARI
 Contact Address : NN
 Contact Address 2 : N/R
 Country Code : 001
 Phone : (315) 733-1435
 Phone Ext : N/R
 Email : N/R
 Fax : N/R

Affiliation Type : Facility Owner
 Company : NYS DOT - EQUIP MGMT
 Contact Title : N/R
 Contact Name : N/R
 Contact Address : 1220 WASHINGTON AVENUE, ROOM 219, ALBANY, NY 12232
 Contact Address 2 : N/R
 Country Code : 001
 Phone : (518) 457-2875
 Phone Ext : N/R
 Email : N/R
 Fax : N/R

Tank Information

Date Installed : 1981-12-01
 Tank ID : 115629
 Tank Number : 269
 Tank Type : N/R
 Tank Status : Closed - Removed
 Capacity : 4000
 Tank Location : Underground
 Tank Model : N/R
 Pipe Model : N/R
 Test Method : Testing Not Required
 Tank Last Test : N/R
 Tank Next Test Due : N/R
 Close Date : 1993-05-01
 Registered : True
 Tank Out of Service Date : N/R
 Tank Owner Name : N/R
 Tank Owner Address : N/R
 Red Tag Start Date : N/R
 Red Tag End Date : N/R
 Subpart : N/R

Map Id: B11
 Direction: WNW
 Distance: 0.091 mi., 480 ft.
 Elevation: 443 ft.
 Relative: Higher

Site Name : NYS DOT
 ROUTE 5
 KIRKLAND T, NY 13502
Database(s) : [AST PBS - NY, UST PBS - NY] **(cont.)**

Envirosite ID: 7684534
EPA ID: N/R

UST PBS - NY **(cont.)**

Category : 1
 UDC IND : 1
 Line Last Test Due : N/R
 Next Line Test Due : N/R
 Line Test Method : N/R
 Class A Opp Name : N/R
 Class B Opp Name : N/R

Tank Equipment

Details for this site have been truncated due to the large number of available details for this site within this dataset. For the complete details for this site, contact your Envirosearch account representative for a complimentary site report containing all of the details available.

Equipment : None
 Type : Tank External Protection

Equipment : Underground/On-ground
 Type : Pipe Location

Equipment : None
 Type : Overfill

Equipment : None
 Type : Tank Internal Protection

Equipment : None
 Type : Tank Leak Detection

Tank Materials

Material Name : diesel
 Percent : 115629

Tank Information

Date Installed : 1976-12-01
 Tank ID : 115628
 Tank Number : 268
 Tank Type : N/R
 Tank Status : Closed - Removed
 Capacity : 2000
 Tank Location : Underground
 Tank Model : N/R
 Pipe Model : N/R
 Test Method : N/R
 Tank Last Test : 1988-06-01
 Tank Next Test Due : N/R
 Close Date : 1993-05-01

Map Id: B11
 Direction: WNW
 Distance: 0.091 mi., 480 ft.
 Elevation: 443 ft.
 Relative: Higher

Site Name : NYS DOT
 ROUTE 5
 KIRKLAND T, NY 13502
Database(s) : [AST PBS - NY, UST PBS - NY] **(cont.)**

EnviroSite ID: 7684534
EPA ID: N/R

UST PBS - NY **(cont.)**

Registered :	True
Tank Out of Service Date :	N/R
Tank Owner Name :	N/R
Tank Owner Address :	N/R
Red Tag Start Date :	N/R
Red Tag End Date :	N/R
Subpart :	N/R
Category :	1
UDC IND :	1
Line Last Test Due :	N/R
Next Line Test Due :	N/R
Line Test Method :	N/R
Class A Opp Name :	N/R
Class B Opp Name :	N/R

Tank Equipment

Equipment :	None
Type :	Tank Internal Protection
Equipment :	Underground/On-ground
Type :	Pipe Location
Equipment :	None
Type :	Tank External Protection
Equipment :	Other
Type :	Pipe Type
Equipment :	None
Type :	Tank Leak Detection

Tank Materials

Material Name :	gasoline
Percent :	115628

Map Id: E12
 Direction: ENE
 Distance: 0.091 mi., 482 ft.
 Elevation: 431 ft.
 Relative: Lower

Site Name : UTICA PD VEHICLE MAIN. FACILITY
 334 LAFAYETTE STREET
 UTICA, NY
Database(s) : [SPILLS - NY]

EnviroSite ID: 4920369
EPA ID: N/R

SPILLS - NY

Facility Name : UTICA PD VEHICLE MAIN. FACILITY
 Facility Address : 334 LAFAYETTE STREET, UTICA
 County : Oneida

Spill Details

Site ID : 328799
 Spill Number : 0406355
 Program Type : ER
 DER Facility ID : 264620
 DEC Region : 6
 Spill Date : 2004-07-16 12:00:00
 Close Date : 2008-02-20 00:00:00
 Contributing Factor : Unknown
 Material Spilled Classification : C4
 SWIS Code : 3316
 DEC Lead on Spill : SCREICHI
 Referred to : N/R
 Received Date : 2004-09-09 16:04:00
 Computer ID : 407
 Waterbody : N/R
 Source : Unknown
 Reported by : Other
 Cleanup Activity Ceased Date : 2004-10-07 00:00:00
 Cleanup Meets Standard : False
 Inspection Date : N/R
 Penalty : False
 UST Trust : False
 Remed Phase : 0
 Date Record Created : 2004-09-09 00:00:00
 Record Last Updated : 2008-02-22 16:00:27
 Spiller Name : N/R
 Spiller Company : N/R
 Spiller Address : ***Update***, ZZ
 Spiller Country : 001
 Contact Name : N/R
 Contact Phone : N/R
 Contact Extension : N/R
 After Hours : False
 Latitude : 43.103448000
 Longitude : -75.234465000

Caller Remark : Found during test pits after demolition, there are plans to build over this lot

DEC Remark : Prior to Sept, 2004 data translation this spill Lead_DEC Field was JOHNSON 02/20/2008: FILE REVIEW: ON 7/16/2004 A PHASE II INVESTIGATION FOR BUILDING CONSTRUCTION SUBMITTED TO NYSDEC. A FEW SVOCS SLIGHTLY EXCEEDED TAGM. ON 9/24/2004 (11) ADDITIONAL TEST PITS WERE EXCAVATED ON SITE. RESULTS FROM SECOND INVESTIGATION ALL N.D. NO FURTHER ACTION REQUIRED. (SR)

Last Date in Agency List : 2021-05-04

Map Id: E12
 Direction: ENE
 Distance: 0.091 mi., 482 ft.
 Elevation: 431 ft.
 Relative: Lower

Site Name : UTICA PD VEHICLE MAIN. FACILITY
 334 LAFAYETTE STREET
 UTICA, NY
Database(s) : [SPILLS - NY] (*cont.*)

EnviroSite ID: 4920369
 EPA ID: N/R

SPILLS - NY (*cont.*)

Material Details

Spill Number : 0406355
 Operable Unit ID : 889902
 Operable Unit : 01
 Material ID : 487402
 Material Code : 0013
 Material Name : lube oil
 Case Number : N/R
 Material Family : Petroleum
 Quantity : .00
 Units : L
 Recovered : .00
 Affected Media: Soil : True
 Affected Media: Air : False
 Affected Media: Ind Air : False
 Affected Media: Groundwater : False
 Affected Media: Surface Water : False
 Affected Media: Drinking Water : False
 Affected Media: Sewer Line : False
 Affected Media: Impervious Surface : False
 Affected Media: Subway : False
 Affected Media: Utility Conveyance : False
 Oxygenate : N/R

Spill Number : 0406355
 Operable Unit ID : 889902
 Operable Unit : 01
 Material ID : 487400
 Material Code : 0013
 Material Name : lube oil
 Case Number : N/R
 Material Family : Petroleum
 Quantity : .00
 Units : N/R
 Recovered : .00
 Affected Media: Soil : True
 Affected Media: Air : False
 Affected Media: Ind Air : False
 Affected Media: Groundwater : False
 Affected Media: Surface Water : False
 Affected Media: Drinking Water : False
 Affected Media: Sewer Line : False
 Affected Media: Impervious Surface : False
 Affected Media: Subway : False
 Affected Media: Utility Conveyance : False
 Oxygenate : N/R

Map Id: E13
 Direction: ENE
 Distance: 0.096 mi., 507 ft.
 Elevation: 431 ft.
 Relative: Lower

Site Name : FISHER AUTO PARTS, INC. - UTICA |
 FISHER AUTO PARTS
 327 LAFAYETTE ST
 UTICA, NY 13502

Database(s) : [ECHO, FRS, HIST MANIFEST - NY,
 RCRA_NONGEN]

EnviroSite ID: 5099515
 EPA ID: N/R

ECHO

Facility Name : FISHER AUTO PARTS, INC. - UTICA
 Facility Address : 327 LAFAYETTE ST, UTICA, NY 13502
 County : ONEIDA

Last Inspection Date : N/R
 Registry ID : 110004477655
 FIPS Code : 36065
 EPA Region : 02
 Inspection Count : 0
 Last Inspection Days : N/R
 Informal Count : 0
 Last Informal Action Date : N/R
 Formal Action Count : 0
 Last Formal Action Date : N/R
 Total Penalties : 0
 Penalty Count : N/R
 Last Penalty Date : N/R
 Last Penalty Amount : N/R
 QTRS IN NC : 0
 Programs IN SNC : 0
 Current Compliance Status : No Violation Identified
 Three-Year Compliance Status : _____
 Collection Method : N/R
 Reference Point : N/R
 Accuracy Meters : N/R
 Derived Tribes : Oneida Indian Nation - 19.7 mile(s)
 Derived HUC : 02020004
 Derived WBD : 020200040310
 Derived STCTY FIPS : 36065
 Derived Zip : 13502
 Derived CD113 : 22
 Derived CB2010 : 360650203002005
 MYRTK Universe : NNN
 NPDES IDs : N/R
 CWA Permit Types : N/R
 CWA Compliance Tracking : N/R
 CWA NAICS : N/R
 CWA SICS : N/R
 CWA Inspection Count : N/R
 CWA Last Inspection Days : N/R
 CWA Informal Count : N/R
 CWA Formal Action Count : N/R
 CWA Last Formal Action Date : N/R
 CWA Penalties : N/R
 CWA Last Penalty Date : N/R
 CWA Last Penalty Amount : N/R
 CWA Quarters IN NC : N/R
 CWA Current Compliance Status : N/R
 CWA Current SNC Flag : N
 CWA 13 Quarters Compliance Status : N/R
 CWA 13 Quarters Effluent Exceedances: N/R
 CWA Three-Year QNCR Codes : N/R
 DFR URL : [Click here for hyperlink provided by the agency.](#)
 Facility SIC : N/R

Map Id: E13
 Direction: ENE
 Distance: 0.096 mi., 507 ft.
 Elevation: 431 ft.
 Relative: Lower

Site Name : FISHER AUTO PARTS, INC. - UTICA |
 FISHER AUTO PARTS
 327 LAFAYETTE ST
 UTICA, NY 13502

Database(s) : [ECHO, FRS, HIST MANIFEST - NY,
 RCRA_NONGEN] **(cont.)**

EnviroSite ID: 5099515
 EPA ID: N/R

ECHO **(cont.)**

Facility NAICS :	441310 - Automotive Parts and Accessories Stores
Facility Last Inspection EPA Date :	N/R
Facility Last Inspection State Date :	N/R
Facility Last Formal Act EPA Date :	N/R
Facility Last Formal Act State Date :	N/R
Facility Last Informal Act EPA Date :	N/R
Facility Last Informal Act State Date:	N/R
Facility Federal Agency :	N/R
TRI Reporter :	N/R
Facility Imp Water Flag :	N/R
Current SNC Flag :	N
Indian County Flag :	N
Federal Flag :	N/R
US Mexico Border Flag :	N/R
Chesapeake Bay Flag :	N/R
AIR Flag :	N
NPDES Flag :	N
SDWIS Flag :	N
RCRA Flag :	Y
TRI Flag :	N
GHG Flag :	N
Major Flag :	N/R
Active Flag :	N/R
NAA Flag :	N
Latitude :	43.1035
Longitude :	-75.23483
Last Date in Agency List :	2021-04-16

FRS

Facility Name :	FISHER AUTO PARTS, INC. - UTICA
Facility Address :	327 LAFAYETTE ST, UTICA, NY 13502
County :	ONEIDA

Site Details

Registry ID :	110004477655
FRS Facility URL :	Click here for hyperlink provided by the agency.
Last Date in Agency List :	2021-05-03

Source Description

Source Description :

RCRAInfo is EPA's comprehensive information system that supports the Resource Conservation and Recovery Act (RCRA) of 1976 and the Hazardous and Solid Waste Amendments (HSWA) of 1984 through the tracking of events and activities related to facilities that generate, transport, and treat, store, or dispose of hazardous waste. RCRAInfo allows RCRA program staff to track the notification, permit, compliance, and corrective action activities required under RCRA. RCRAInfo also supports generation of the National Hazardous Waste Biennial Report. All generators and treatment, storage, and disposal facilities who handle hazardous waste are required to report to the EPA Administrator at least once every two years to support creation of the Biennial Report.

Map Id: E13
 Direction: ENE
 Distance: 0.096 mi., 507 ft.
 Elevation: 431 ft.
 Relative: Lower

Site Name : FISHER AUTO PARTS, INC. - UTICA |
 FISHER AUTO PARTS
 327 LAFAYETTE ST
 UTICA, NY 13502

Database(s) : [ECHO, FRS, HIST MANIFEST - NY,
 RCRA_NONGEN] **(cont.)**

EnviroSite ID: 5099515
EPA ID: N/R

FRS (cont.)

FRS Environmental Interest Source and System ID : RCRAINFO - NYD986974103

HIST MANIFEST - NY

Facility Name : FISHER AUTO PARTS
 Facility Address : 327 LAFAYETTE ST, UTICA, NY 13502
 County : ONEIDA

Site Details

Handler Name : FISHER AUTO PARTS
 Contact Name : DONERNST
 Business Phone Number : 3157972255
 Mailing Street 1 : 327 LAFAYETTE ST, UTICA, NY 13502
 Mailing Country : USA
 Last Date in Agency List : 2017-03-18

Hazardous Waste Summary

Details for this site have been truncated due to the large number of available details for this site within this dataset. For the complete details for this site, contact your EnviroSite account representative for a complimentary site report containing all of the details available.

Generator Shipped Date : 1999-05-14
 Generator RCRA ID : NYD986974103
 Manifest Number : NYC5185315
 Manifest Status : N/R
 Transporter 1 RCRA ID : ILD984908202
 Transporter 1 State ID : NYNS7862
 Transporter 1 Received Date : 1999-05-14
 Transporter 2 RCRA ID : N/R
 Transporter 2 State ID : N/R
 Transporter 2 Received Date : N/R
 TSDf RCRA ID : NYD982743312
 TSDf Received Date : 1999-05-17
 Part A Received Date : N/R
 Part B Received Date : N/R

Hazardous Waste Details

Waste Code : TETRACHLOROETHYLENE
 Quantity of Waste : 168
 Units of Quantity : Gallons (liquids only)
 Number of Containers : 8
 Type of Container : Metal drums, barrels, kegs
 Handling Method : Chemical, physical, or biological treatment
 Specific Gravity : 01.00

Map Id: E13
 Direction: ENE
 Distance: 0.096 mi., 507 ft.
 Elevation: 431 ft.
 Relative: Lower

Site Name : FISHER AUTO PARTS, INC. - UTICA |
 FISHER AUTO PARTS
 327 LAFAYETTE ST
 UTICA, NY 13502

Database(s) : [ECHO, FRS, HIST MANIFEST - NY,
 RCRA_NONGEN] **(cont.)**

Envirosite ID: 5099515
 EPA ID: N/R

HIST MANIFEST - NY **(cont.)**

Hazardous Waste Summary

Generator Shipped Date : 1998-05-08
 Generator RCRA ID : NYD986974103
 Manifest Number : NYC5246098
 Manifest Status : N/R
 Transporter 1 RCRA ID : ILD984908202
 Transporter 1 State ID : NYNS7863
 Transporter 1 Received Date : 1998-05-08
 Transporter 2 RCRA ID : N/R
 Transporter 2 State ID : N/R
 Transporter 2 Received Date : N/R
 TSDf RCRA ID : NYD982743312
 TSDf Received Date : 1998-05-11
 Part A Received Date : N/R
 Part B Received Date : N/R

Hazardous Waste Details

Waste Code : CADMIUM
 Quantity of Waste : 6
 Units of Quantity : Gallons (liquids only)
 Number of Containers : 1
 Type of Container : Metal drums, barrels, kegs
 Handling Method : Material recovery of more than 75 percent of the total material
 Specific Gravity : 01.00

Waste Code : IGNITABLE WASTE
 Quantity of Waste : 20
 Units of Quantity : Gallons (liquids only)
 Number of Containers : 2
 Type of Container : Metal drums, barrels, kegs
 Handling Method : Material recovery of more than 75 percent of the total material
 Specific Gravity : 01.00

Hazardous Waste Summary

Generator Shipped Date : 1998-02-18
 Generator RCRA ID : NYD986974103
 Manifest Number : NYC4619070
 Manifest Status : N/R
 Transporter 1 RCRA ID : ILD984908202
 Transporter 1 State ID : NYNS7863
 Transporter 1 Received Date : 1998-02-18
 Transporter 2 RCRA ID : N/R
 Transporter 2 State ID : N/R
 Transporter 2 Received Date : N/R
 TSDf RCRA ID : NYD982743312
 TSDf Received Date : 1998-02-19
 Part A Received Date : N/R
 Part B Received Date : N/R

Map Id: E13
 Direction: ENE
 Distance: 0.096 mi., 507 ft.
 Elevation: 431 ft.
 Relative: Lower

Site Name : FISHER AUTO PARTS, INC. - UTICA |
 FISHER AUTO PARTS
 327 LAFAYETTE ST
 UTICA, NY 13502

Database(s) : [ECHO, FRS, HIST MANIFEST - NY,
 RCRA_NONGEN] **(cont.)**

Envirosite ID: 5099515
 EPA ID: N/R

HIST MANIFEST - NY **(cont.)**

Hazardous Waste Details

Waste Code :	CADMIUM
Quantity of Waste :	157
Units of Quantity :	Gallons (liquids only)
Number of Containers :	10
Type of Container :	Metal drums, barrels, kegs
Handling Method :	Chemical, physical, or biological treatment
Specific Gravity :	01.00

Hazardous Waste Summary

Generator Shipped Date :	1997-01-17
Generator RCRA ID :	NYD986974103
Manifest Number :	NYC4422633
Manifest Status :	N/R
Transporter 1 RCRA ID :	ILD984908202
Transporter 1 State ID :	NYAM6504
Transporter 1 Received Date :	1997-01-17
Transporter 2 RCRA ID :	N/R
Transporter 2 State ID :	N/R
Transporter 2 Received Date :	N/R
TSDf RCRA ID :	NYD982743312
TSDf Received Date :	1997-01-20
Part A Received Date :	N/R
Part B Received Date :	N/R

Hazardous Waste Details

Waste Code :	CADMIUM
Quantity of Waste :	160
Units of Quantity :	Gallons (liquids only)
Number of Containers :	8
Type of Container :	Metal drums, barrels, kegs
Handling Method :	Material recovery of more than 75 percent of the total material
Specific Gravity :	01.00

Hazardous Waste Summary

Generator Shipped Date :	1996-06-05
Generator RCRA ID :	NYD986974103
Manifest Number :	NYC3619214
Manifest Status :	N/R
Transporter 1 RCRA ID :	ILD984908202
Transporter 1 State ID :	NYAM6504
Transporter 1 Received Date :	1996-06-05
Transporter 2 RCRA ID :	N/R
Transporter 2 State ID :	N/R
Transporter 2 Received Date :	N/R
TSDf RCRA ID :	NYD982743312
TSDf Received Date :	1996-06-06
Part A Received Date :	N/R
Part B Received Date :	N/R

Map Id: E13
 Direction: ENE
 Distance: 0.096 mi., 507 ft.
 Elevation: 431 ft.
 Relative: Lower

Site Name : FISHER AUTO PARTS, INC. - UTICA |
 FISHER AUTO PARTS
 327 LAFAYETTE ST
 UTICA, NY 13502

Database(s) : [ECHO, FRS, HIST MANIFEST - NY,
 RCRA_NONGEN] **(cont.)**

EnviroSite ID: 5099515
 EPA ID: N/R

HIST MANIFEST - NY **(cont.)**

Hazardous Waste Details

Waste Code :	CADMIUM
Quantity of Waste :	16
Units of Quantity :	Gallons (liquids only)
Number of Containers :	1
Type of Container :	Metal drums, barrels, kegs
Handling Method :	Material recovery of more than 75 percent of the total material
Specific Gravity :	01.00

RCRA_NONGEN

Facility Name :	FISHER AUTO PARTS, INC. - UTICA
Facility Address :	327 LAFAYETTE ST, UTICA, NY 13502
County :	ONEIDA

Date Form Received by Agency :	2020-08-21
EPA ID :	NYD986974103
Mailing Address :	PO BOX 2246, STAUNTON, VA 24402
Contact :	PATTIE L SMILEY
Contact Address :	PO BOX 2246, STAUNTON, VA 24402
Contact Country :	US
Contact Telephone :	540-885-8901
Contact Email :	SAFETY@FISHERAUTOPARTS.COM
EPA Region :	02
Land Type :	Private
Source Type :	Deactivation
Classification :	Not a generator, verified
Description :	Not a generator, verified
Last Date in Agency List :	2021-04-26

Owner/Operator Summary

Owner/Operator Name :	N/R
Owner/Operator Address :	N/R
Owner/Operator Country :	N/R
Owner/Operator Telephone :	N/R
Owner/Operator Email :	N/R
Owner/Operator Fax :	N/R
Legal Status :	N/R
Owner/Operator Type :	N/R
Owner/Operator Start Date :	N/R
Owner/Operator End Date :	N/R

Handler Activities Summary

U.S. Importer of Hazardous Waste :	N
Mixed Waste (Haz. and Radioactive) :	N/R
Recycler of Hazardous Waste :	N
Transporter of Hazardous Waste :	N
Treater, Storer or Disposer of HW :	N
Underground Injection Activity :	N
On-site Burner Exemption :	N

Map Id: E13
Direction: ENE
Distance: 0.096 mi., 507 ft.
Elevation: 431 ft.
Relative: Lower

Site Name : FISHER AUTO PARTS, INC. - UTICA |
FISHER AUTO PARTS
327 LAFAYETTE ST
UTICA, NY 13502
Database(s) : [ECHO, FRS, HIST MANIFEST - NY,
RCRA_NONGEN] (cont.)

Envirosite ID: 5099515
EPA ID: N/R

RCRA_NONGEN (cont.)

Furnace Exemption : N
Used Oil Fuel Burner : N
Used Oil Processor : N
Used Oil Refiner : N
Used Oil Fuel Marketer to Burner : N
Used Oil Specification Marketer : N
Used Oil Transfer Facility : N
Used Oil Transporter : N

Historical Generators

Date Form Received by Agency : 2019-06-12
Facility Name : FISHER AUTO PARTS, INC. - UTICA
Classification : Not a generator, verified

Date Form Received by Agency : 2007-01-01
Facility Name : FISHER AUTO PARTS
Classification : Very Small Quantity Generator

Date Form Received by Agency : 2006-01-01
Facility Name : FISHER AUTO PARTS
Classification : Very Small Quantity Generator

Date Form Received by Agency : 1998-12-02
Facility Name : FISHER AUTO PARTS
Classification : Small Quantity Generator

Notices of Violations Summary

Regulation Violated : N

Map Id: B14
Direction: WNW
Distance: 0.096 mi., 507 ft.
Elevation: 442 ft.
Relative: Higher

Site Name : NYSDOT BIN 1002282 & 1002281
RTE 5 8 & 12 OVER ORISKANY ST
UTICA, NY 13502
Database(s) : [ECHO, FRS, RCRA_NONGEN]

Envirosite ID: 5211871
EPA ID: N/R

ECHO

Facility Name : NYSDOT BIN 1002282 & 1002281
Facility Address : RTE 5 8 & 12 OVER ORISKANY ST, UTICA, NY 13502
County : ONEIDA

Map Id: B14
 Direction: WNW
 Distance: 0.096 mi., 507 ft.
 Elevation: 442 ft.
 Relative: Higher

Site Name : NYSDOT BIN 1002282 & 1002281
 RTE 5 8 & 12 OVER ORISKANY ST
 UTICA, NY 13502

Database(s) : [ECHO, FRS, RCRA_NONGEN] **(cont.)**

Envirosite ID: 5211871
 EPA ID: N/R

ECHO **(cont.)**

Last Inspection Date :	N/R
Registry ID :	110008041270
FIPS Code :	36065
EPA Region :	02
Inspection Count :	0
Last Inspection Days :	N/R
Informal Count :	0
Last Informal Action Date :	N/R
Formal Action Count :	0
Last Formal Action Date :	N/R
Total Penalties :	0
Penalty Count :	N/R
Last Penalty Date :	N/R
Last Penalty Amount :	N/R
QTRS IN NC :	0
Programs IN SNC :	0
Current Compliance Status :	No Violation Identified
Three-Year Compliance Status :	
Collection Method :	N/R
Reference Point :	N/R
Accuracy Meters :	N/R
Derived Tribes :	Oneida Indian Nation - 19.5 mile(s)
Derived HUC :	02020004
Derived WBD :	020200040310
Derived STCTY FIPS :	36065
Derived Zip :	13502
Derived CD113 :	22
Derived CB2010 :	360650209002000
MYRTK Universe :	NNN
NPDES IDs :	N/R
CWA Permit Types :	N/R
CWA Compliance Tracking :	N/R
CWA NAICS :	N/R
CWA SICS :	N/R
CWA Inspection Count :	N/R
CWA Last Inspection Days :	N/R
CWA Informal Count :	N/R
CWA Formal Action Count :	N/R
CWA Last Formal Action Date :	N/R
CWA Penalties :	N/R
CWA Last Penalty Date :	N/R
CWA Last Penalty Amount :	N/R
CWA Quarters IN NC :	N/R
CWA Current Compliance Status :	N/R
CWA Current SNC Flag :	N
CWA 13 Quarters Compliance Status :	N/R
CWA 13 Quarters Effluent Exceedances:	N/R
CWA Three-Year QNCR Codes :	N/R
DFR URL :	Click here for hyperlink provided by the agency.
Facility SIC :	N/R
Facility NAICS :	N/R
Facility Last Inspection EPA Date :	N/R
Facility Last Inspection State Date :	N/R
Facility Last Formal Act EPA Date :	N/R
Facility Last Formal Act State Date :	N/R
Facility Last Informal Act EPA Date :	N/R
Facility Last Informal Act State Date:	N/R

Map Id: B14
 Direction: WNW
 Distance: 0.096 mi., 507 ft.
 Elevation: 442 ft.
 Relative: Higher

Site Name : NYSDOT BIN 1002282 & 1002281
 RTE 5 8 & 12 OVER ORISKANY ST
 UTICA, NY 13502

Database(s) : [ECHO, FRS, RCRA_NONGEN] **(cont.)**

EnviroSite ID: 5211871
EPA ID: N/R

ECHO (cont.)

Facility Federal Agency :	N/R
TRI Reporter :	N/R
Facility Imp Water Flag :	N/R
Current SNC Flag :	N
Indian County Flag :	N
Federal Flag :	N/R
US Mexico Border Flag :	N/R
Chesapeake Bay Flag :	N/R
AIR Flag :	N
NPDES Flag :	N
SDWIS Flag :	N
RCRA Flag :	Y
TRI Flag :	N
GHG Flag :	N
Major Flag :	N/R
Active Flag :	N/R
NAA Flag :	N
Latitude :	43.103872
Longitude :	-75.239142
Last Date in Agency List :	2021-04-16

FRS

Facility Name :	NYSDOT BIN 1002282 & 1002281
Facility Address :	RTE 5 8 & 12 OVER ORISKANY ST, UTICA, NY 13502
County :	ONEIDA

Site Details

Registry ID :	110008041270
FRS Facility URL :	Click here for hyperlink provided by the agency.
Last Date in Agency List :	2021-05-03

Source Description

Source Description :

RCRAInfo is EPA's comprehensive information system that supports the Resource Conservation and Recovery Act (RCRA) of 1976 and the Hazardous and Solid Waste Amendments (HSWA) of 1984 through the tracking of events and activities related to facilities that generate, transport, and treat, store, or dispose of hazardous waste. RCRAInfo allows RCRA program staff to track the notification, permit, compliance, and corrective action activities required under RCRA. RCRAInfo also supports generation of the National Hazardous Waste Biennial Report. All generators and treatment, storage, and disposal facilities who handle hazardous waste are required to report to the EPA Administrator at least once every two years to support creation of the Biennial Report.

FRS Environmental Interest

Source and System ID :	RCRAINFO - NYD986905420
------------------------	-------------------------

RCRA_NONGEN

Facility Name :	NYSDOT BIN 1002282 & 1002281
Facility Address :	RTE 5 8 & 12 OVER ORISKANY ST, UTICA, NY 13502

Map Id: B14
 Direction: WNW
 Distance: 0.096 mi., 507 ft.
 Elevation: 442 ft.
 Relative: Higher

Site Name : NYSDOT BIN 1002282 & 1002281
 RTE 5 8 & 12 OVER ORISKANY ST
 UTICA, NY 13502

Database(s) : [ECHO, FRS, RCRA_NONGEN] **(cont.)**

Envirosite ID: 5211871
EPA ID: N/R

RCRA_NONGEN **(cont.)**

County : ONEIDA

Date Form Received by Agency : 2007-01-01
 EPA ID : NYD986905420
 Mailing Address : 207 GENESEE ST, UTICA, NY 13501
 Contact : N/R
 Contact Address : 207 GENESEE ST, UTICA, NY 13501
 Contact Country : US
 Contact Telephone : N/R
 Contact Email : N/R
 EPA Region : 02
 Land Type : Not Reported
 Source Type : Implementer
 Classification : Not a generator, verified
 Description : Not a generator, verified
 Last Date in Agency List : 2021-04-26

Owner/Operator Summary

Owner/Operator Name : NYSDOT
 Owner/Operator Address : NOT REQUIRED, NOT REQUIRED, WY 99999
 Owner/Operator Country : US
 Owner/Operator Telephone : 212-555-1212
 Owner/Operator Email : N/R
 Owner/Operator Fax : N/R
 Legal Status : State
 Owner/Operator Type : Operator
 Owner/Operator Start Date : N/R
 Owner/Operator End Date : N/R

Owner/Operator Name : NYSDOT
 Owner/Operator Address : NOT REQUIRED, NOT REQUIRED, WY 99999
 Owner/Operator Country : US
 Owner/Operator Telephone : 212-555-1212
 Owner/Operator Email : N/R
 Owner/Operator Fax : N/R
 Legal Status : State
 Owner/Operator Type : Owner
 Owner/Operator Start Date : N/R
 Owner/Operator End Date : N/R

Handler Activities Summary

U.S. Importer of Hazardous Waste : N
 Mixed Waste (Haz. and Radioactive) : N
 Recycler of Hazardous Waste : N
 Transporter of Hazardous Waste : N
 Treater, Storer or Disposer of HW : N
 Underground Injection Activity : N
 On-site Burner Exemption : N
 Furnace Exemption : N
 Used Oil Fuel Burner : N
 Used Oil Processor : N

Map Id: B14
 Direction: WNW
 Distance: 0.096 mi., 507 ft.
 Elevation: 442 ft.
 Relative: Higher

Site Name : NYSDOT BIN 1002282 & 1002281
 RTE 5 8 & 12 OVER ORISKANY ST
 UTICA, NY 13502

Database(s) : [ECHO, FRS, RCRA_NONGEN] **(cont.)**

Envirosite ID: 5211871
EPA ID: N/R

RCRA_NONGEN **(cont.)**

Used Oil Refiner : N
 Used Oil Fuel Marketer to Burner : N
 Used Oil Specification Marketer : N
 Used Oil Transfer Facility : N
 Used Oil Transporter : N

Historical Generators

Date Form Received by Agency : 2006-01-01
 Facility Name : NYSDOT BIN 1002282 & 1002281
 Classification : Not a generator, verified

Date Form Received by Agency : 1992-03-02
 Facility Name : NYSDOT BIN 1002282 & 1002281
 Classification : Not a generator, verified

Date Form Received by Agency : 1990-07-02
 Facility Name : NYSDOT BIN 1002282 & 1002281
 Classification : Large Quantity Generator

Notices of Violations Summary

Regulation Violated : N

Map Id: 15
 Direction: ESE
 Distance: 0.102 mi., 538 ft.
 Elevation: 443 ft.
 Relative: Higher

Site Name : MOHAWK VALLEY HEALTH SYSTEM
 REPLACEMENT HOSPITAL
 335 COLUMBIA ST
 UTICA, NY

Database(s) : [ECHO, FRS, RCRA_VSQG]

Envirosite ID: 36589901
EPA ID: N/R

ECHO

Facility Name : MOHAWK VALLEY HEALTH SYSTEM REPLACEMENT HOSPITAL
 Facility Address : 335 COLUMBIA ST, UTICA, NY 13502
 County : ONEIDA

Last Inspection Date : N/R
 Registry ID : 110004417952
 FIPS Code : 36065
 EPA Region : 02
 Inspection Count : 0
 Last Inspection Days : N/R
 Informal Count : 0
 Last Informal Action Date : N/R
 Formal Action Count : 0

Map Id: 15
 Direction: ESE
 Distance: 0.102 mi., 538 ft.
 Elevation: 443 ft.
 Relative: Higher

Site Name : MOHAWK VALLEY HEALTH SYSTEM
 REPLACEMENT HOSPITAL
 335 COLUMBIA ST
 UTICA, NY

Database(s) : [ECHO, FRS, RCRA_VSQG] **(cont.)**

Envirosite ID: 36589901
 EPA ID: N/R

ECHO **(cont.)**

Last Formal Action Date :	N/R
Total Penalties :	0
Penalty Count :	N/R
Last Penalty Date :	N/R
Last Penalty Amount :	N/R
QTRS IN NC :	0
Programs IN SNC :	0
Current Compliance Status :	No Violation Identified
Three-Year Compliance Status :	_____
Collection Method :	N/R
Reference Point :	N/R
Accuracy Meters :	N/R
Derived Tribes :	Oneida Indian Nation - 19.6 mile(s)
Derived HUC :	02020004
Derived WBD :	020200040310
Derived STCTY FIPS :	36065
Derived Zip :	13502
Derived CD113 :	22
Derived CB2010 :	360650203002013
MYRTK Universe :	NNN
NPDES IDs :	N/R
CWA Permit Types :	N/R
CWA Compliance Tracking :	N/R
CWA NAICS :	N/R
CWA SICS :	N/R
CWA Inspection Count :	N/R
CWA Last Inspection Days :	N/R
CWA Informal Count :	N/R
CWA Formal Action Count :	N/R
CWA Last Formal Action Date :	N/R
CWA Penalties :	N/R
CWA Last Penalty Date :	N/R
CWA Last Penalty Amount :	N/R
CWA Quarters IN NC :	N/R
CWA Current Compliance Status :	N/R
CWA Current SNC Flag :	N
CWA 13 Quarters Compliance Status :	N/R
CWA 13 Quarters Effluent Exceedances:	N/R
CWA Three-Year QNCR Codes :	N/R
DFR URL :	Click here for hyperlink provided by the agency.
Facility SIC :	N/R
Facility NAICS :	622110 - General Medical and Surgical Hospitals
Facility Last Inspection EPA Date :	N/R
Facility Last Inspection State Date :	N/R
Facility Last Formal Act EPA Date :	N/R
Facility Last Formal Act State Date :	N/R
Facility Last Informal Act EPA Date :	N/R
Facility Last Informal Act State Date:	N/R
Facility Federal Agency :	N/R
TRI Reporter :	N/R
Facility Imp Water Flag :	N/R
Current SNC Flag :	N
Indian County Flag :	N
Federal Flag :	N/R
US Mexico Border Flag :	N/R
Chesapeake Bay Flag :	N/R

Map Id: 15
 Direction: ESE
 Distance: 0.102 mi., 538 ft.
 Elevation: 443 ft.
 Relative: Higher

Site Name : MOHAWK VALLEY HEALTH SYSTEM
 REPLACEMENT HOSPITAL
 335 COLUMBIA ST
 UTICA, NY
Database(s) : [ECHO, FRS, RCRA_VSQG] **(cont.)**

Envirosite ID: 36589901
EPA ID: N/R

ECHO (cont.)

AIR Flag : N
 NPDES Flag : N
 SDWIS Flag : N
 RCRA Flag : Y
 TRI Flag : N
 GHG Flag : N
 Major Flag : N/R
 Active Flag : Y
 NAA Flag : N
 Latitude : 43.102867
 Longitude : -75.235726
 Last Date in Agency List : 2021-04-16

FRS

Facility Name : MOHAWK VALLEY HEALTH SYSTEM REPLACEMENT HOSPITAL
 Facility Address : 335 COLUMBIA ST, UTICA, NY 13502-3402
 County : ONEIDA

Site Details

Registry ID : 110004417952
 FRS Facility URL : [Click here for hyperlink provided by the agency.](#)
 Last Date in Agency List : 2021-05-03

Source Description

Source Description :

RCRAInfo is EPA's comprehensive information system that supports the Resource Conservation and Recovery Act (RCRA) of 1976 and the Hazardous and Solid Waste Amendments (HSWA) of 1984 through the tracking of events and activities related to facilities that generate, transport, and treat, store, or dispose of hazardous waste. RCRAInfo allows RCRA program staff to track the notification, permit, compliance, and corrective action activities required under RCRA. RCRAInfo also supports generation of the National Hazardous Waste Biennial Report. All generators and treatment, storage, and disposal facilities who handle hazardous waste are required to report to the EPA Administrator at least once every two years to support creation of the Biennial Report.

FRS Environmental Interest

Source and System ID : RCRAINFO - NYD982272817

RCRA_VSQG

Facility Name : MOHAWK VALLEY HEALTH SYSTEM REPLACEMENT HOSPITAL
 Facility Address : 335 COLUMBIA ST, UTICA, NY 13502-3402
 County : ONEIDA

Date Form Received by Agency : 2020-08-14
 EPA ID : NYD982272817
 Mailing Address : 201 LAFAYETTE ST, UTICA, NY 13502
 Contact : ROBERT SCHOLEFIELD

Map Id: 15
 Direction: ESE
 Distance: 0.102 mi., 538 ft.
 Elevation: 443 ft.
 Relative: Higher

Site Name : MOHAWK VALLEY HEALTH SYSTEM
 REPLACEMENT HOSPITAL
 335 COLUMBIA ST
 UTICA, NY

Database(s) : [ECHO, FRS, RCRA_VSQG] **(cont.)**

EnviroSite ID: 36589901
EPA ID: N/R

RCRA_VSQG (cont.)

Contact Address : 2209 GENESEE ST, UTICA, NY 13501
 Contact Country : US
 Contact Telephone : 315-801-8775
 Contact Email : BSCHOLEF@MVHEALTHSYSTEM.ORG
 EPA Region : 02
 Land Type : Private
 Source Type : Notification
 Classification : Very Small Quantity Generator

Description :

Handlers that generate 100 kilograms or less of hazardous waste per calendar month, and accumulate 1000 kg or less of hazardous waste at any time; or generate one kilogram or less of acutely hazardous waste per calendar month, and accumulate at any time: 1 kg or less of acutely hazardous waste; or 100 kg or less of any residue or contaminated soil, waste or other debris resulting from the cleanup of a spill, into or on any land or water, of acutely hazardous waste; or generate 100 kg or less of any residue or contaminated soil, waste or other debris resulting from the cleanup of a spill, into or on any land or water, of acutely hazardous waste during any calendar month, and accumulate at any time: 1 kg or less of acutely hazardous waste; or 100 kg or less of any residue or contaminated soil, waste or other debris resulting from the cleanup of a spill, into or on any land or water, of acutely hazardous waste.

Last Date in Agency List : 2021-04-26

Owner/Operator Summary

Owner/Operator Name : MOHAWK VALLEY HEALTH SYSTEM
 Owner/Operator Address : 335 COLUMBIA ST, UTICA, NY 13502-3402
 Owner/Operator Country : US
 Owner/Operator Telephone : 212-555-1212
 Owner/Operator Email : N/R
 Owner/Operator Fax : N/R
 Legal Status : Private
 Owner/Operator Type : Operator
 Owner/Operator Start Date : 2018-01-01
 Owner/Operator End Date : N/R

Owner/Operator Name : MOHAWK VALLEY HEALTH SYSTEM C/O ROBERT SCHOLEFIELD
 Owner/Operator Address : 2209 GENESEE ST, UTICA, NY 13502
 Owner/Operator Country : US
 Owner/Operator Telephone : 315-801-8775
 Owner/Operator Email : BSCHOLEF@MVHEALTHSYSTEM.ORG
 Owner/Operator Fax : 315-801-8598
 Legal Status : Private
 Owner/Operator Type : Owner
 Owner/Operator Start Date : 2018-01-01
 Owner/Operator End Date : N/R

Handler Activities Summary

U.S. Importer of Hazardous Waste : N
 Mixed Waste (Haz. and Radioactive) : N/R
 Recycler of Hazardous Waste : N
 Transporter of Hazardous Waste : N

Map Id: 15
 Direction: ESE
 Distance: 0.102 mi., 538 ft.
 Elevation: 443 ft.
 Relative: Higher

Site Name : MOHAWK VALLEY HEALTH SYSTEM
 REPLACEMENT HOSPITAL
 335 COLUMBIA ST
 UTICA, NY

Database(s) : [ECHO, FRS, RCRA_VSQG] **(cont.)**

Envirosite ID: 36589901
 EPA ID: N/R

RCRA_VSQG **(cont.)**

Treater, Storer or Disposer of HW :	N
Underground Injection Activity :	N
On-site Burner Exemption :	N
Furnace Exemption :	N
Used Oil Fuel Burner :	N
Used Oil Processor :	N
Used Oil Refiner :	N
Used Oil Fuel Marketer to Burner :	N
Used Oil Specification Marketer :	N
Used Oil Transfer Facility :	N
Used Oil Transporter :	N

Historical Generators

Date Form Received by Agency :	2007-01-01
Facility Name :	VICTORY MARKETS INC
Classification :	Not a generator, verified

Date Form Received by Agency :	2006-01-01
Facility Name :	VICTORY MARKETS INC
Classification :	Not a generator, verified

Date Form Received by Agency :	1999-07-08
Facility Name :	VICTORY MARKETS INC
Classification :	Not a generator, verified

Date Form Received by Agency :	1987-08-13
Facility Name :	VICTORY MARKETS INC
Classification :	Small Quantity Generator

Hazardous Waste Summary

Waste Code / Name :	D001 - IGNITABLE WASTE
	D002 - CORROSIVE WASTE
	D005 - BARIUM
	D006 - CADMIUM
	D007 - CHROMIUM
	D008 - LEAD
	D011 - SILVER
	D018 - BENZENE
	D035 - METHYL ETHYL KETONE

Notices of Violations Summary

Regulation Violated :	N
-----------------------	---

Map Id: D16
 Direction: N
 Distance: 0.112 mi., 594 ft.
 Elevation: 432 ft.
 Relative: Lower

Site Name : BEACON BODY | B & G DIVERSIFIED, INC.
 | CITY OF UTICA
 401 STATE ST | 401 STATE STREET
 UTICA, NY 13502

Database(s) : [AST PBS - NY, ECHO, FRS, HIST
 MANIFEST - NY, LTANKS 2 - NY,
 RCRA_VSQG, SPILLS - NY, UST PBS - NY]

EnviroSite ID: 4728832
 EPA ID: N/R

AST PBS - NY

Facility Name : B&G DIVERSIFIED
 Facility Address : 401 STATE STREET, UTICA, 13502
 County : Oneida

Site Information

Expiration Date : N/A
 Site ID : 43060
 Site Type : Retail Gasoline Sales
 Site Status : Unregulated/Closed
 Program Number : 6-600236
 Program Type : Petroleum Bulk Storage
 DEC Region : 6
 Last Date in Agency List : 2021-06-03

Affiliation Details

Affiliation Type : Mail Contact
 Company : BEACON BODY SHOP
 Contact Title : N/R
 Contact Name : FRANK BRUZZESE
 Contact Address : 402 STATE STREET, UTICA, NY 13502
 Contact Address 2 : N/R
 Country Code : 001
 Phone : (315) 724-5444
 Phone Ext : N/R
 Email : N/R
 Fax : N/R

Affiliation Type : Facility Operator
 Company : B&G DIVERSIFIED
 Contact Title : N/R
 Contact Name : FRANK BRUZZESE
 Contact Address : NN
 Contact Address 2 : N/R
 Country Code : 001
 Phone : (315) 735-1111
 Phone Ext : N/R
 Email : N/R
 Fax : N/R

Affiliation Type : Emergency Contact
 Company : FRANK BRUZZESE
 Contact Title : N/R
 Contact Name : FRANK BRUZZESE
 Contact Address : NN
 Contact Address 2 : N/R
 Country Code : 001

Map Id: D16
 Direction: N
 Distance: 0.112 mi., 594 ft.
 Elevation: 432 ft.
 Relative: Lower

Site Name : BEACON BODY | B & G DIVERSIFIED, INC.
 | CITY OF UTICA
 401 STATE ST | 401 STATE STREET
 UTICA, NY 13502

Database(s) : [AST PBS - NY, ECHO, FRS, HIST
 MANIFEST - NY, LTANKS 2 - NY,
 RCRA_VSQG, SPILLS - NY, UST PBS - NY]
(cont.)

EnviroSite ID: 4728832
 EPA ID: N/R

AST PBS - NY **(cont.)**

Phone : (315) 735-1111
 Phone Ext : N/R
 Email : N/R
 Fax : N/R

Affiliation Type : Facility Owner
 Company : FRANK BRUZZESE
 Contact Title : N/R
 Contact Name : N/R
 Contact Address : BOX 464, CAVANAUGH ROAD, MARCY, NY 13403
 Contact Address 2 : N/R
 Country Code : 001
 Phone : (315) 735-1111
 Phone Ext : N/R
 Email : N/R
 Fax : N/R

Tank Information : Tank Information withheld (not releasable under Freedom of Information Law) in accordance with Public Officers Law Sections 86.5, 87.2(F), 89.5(a)(1)(1-a)

ECHO

Facility Name : BEACON BODY
 Facility Address : 401 STATE ST, UTICA, NY 13502
 County : ONEIDA

Last Inspection Date : N/R
 Registry ID : 110020481352
 FIPS Code : 36065
 EPA Region : 02
 Inspection Count : 0
 Last Inspection Days : N/R
 Informal Count : 0
 Last Informal Action Date : N/R
 Formal Action Count : 0
 Last Formal Action Date : N/R
 Total Penalties : 0
 Penalty Count : N/R
 Last Penalty Date : N/R
 Last Penalty Amount : N/R
 QTRS IN NC : 0
 Programs IN SNC : 0
 Current Compliance Status : No Violation Identified
 Three-Year Compliance Status : _____
 Collection Method : N/R
 Reference Point : N/R

Map Id: D16
 Direction: N
 Distance: 0.112 mi., 594 ft.
 Elevation: 432 ft.
 Relative: Lower

Site Name : BEACON BODY | B & G DIVERSIFIED, INC.
 | CITY OF UTICA
 401 STATE ST | 401 STATE STREET
 UTICA, NY 13502

Database(s) : [AST PBS - NY, ECHO, FRS, HIST
 MANIFEST - NY, LTANKS 2 - NY,
 RCRA_VSQG, SPILLS - NY, UST PBS - NY]
(cont.)

EnviroSite ID: 4728832
 EPA ID: N/R

ECHO (cont.)

Accuracy Meters :	N/R
Derived Tribes :	Oneida Indian Nation - 19.6 mile(s)
Derived HUC :	02020004
Derived WBD :	020200040310
Derived STCTY FIPS :	36065
Derived Zip :	13502
Derived CD113 :	22
Derived CB2010 :	360650203002007
MYRTK Universe :	NNN
NPDES IDs :	N/R
CWA Permit Types :	N/R
CWA Compliance Tracking :	N/R
CWA NAICS :	N/R
CWA SICs :	N/R
CWA Inspection Count :	N/R
CWA Last Inspection Days :	N/R
CWA Informal Count :	N/R
CWA Formal Action Count :	N/R
CWA Last Formal Action Date :	N/R
CWA Penalties :	N/R
CWA Last Penalty Date :	N/R
CWA Last Penalty Amount :	N/R
CWA Quarters IN NC :	N/R
CWA Current Compliance Status :	N/R
CWA Current SNC Flag :	N
CWA 13 Quarters Compliance Status :	N/R
CWA 13 Quarters Effluent Exceedances:	N/R
CWA Three-Year QNCR Codes :	N/R
DFR URL :	Click here for hyperlink provided by the agency.
Facility SIC :	N/R
Facility NAICS :	92119 - Other General Government Support
Facility Last Inspection EPA Date :	N/R
Facility Last Inspection State Date :	N/R
Facility Last Formal Act EPA Date :	N/R
Facility Last Formal Act State Date :	N/R
Facility Last Informal Act EPA Date :	N/R
Facility Last Informal Act State Date:	N/R
Facility Federal Agency :	N/R
TRI Reporter :	N/R
Facility Imp Water Flag :	N/R
Current SNC Flag :	N
Indian County Flag :	N
Federal Flag :	N/R
US Mexico Border Flag :	N/R
Chesapeak Bay Flag :	N/R
AIR Flag :	N
NPDES Flag :	N
SDWIS Flag :	N
RCRA Flag :	Y
TRI Flag :	N
GHG Flag :	N
Major Flag :	N/R
Active Flag :	Y

Map Id: D16
 Direction: N
 Distance: 0.112 mi., 594 ft.
 Elevation: 432 ft.
 Relative: Lower

Site Name : BEACON BODY | B & G DIVERSIFIED, INC.
 | CITY OF UTICA
 401 STATE ST | 401 STATE STREET
 UTICA, NY 13502

Database(s) : [AST PBS - NY, ECHO, FRS, HIST
 MANIFEST - NY, LTANKS 2 - NY,
 RCRA_VSQG, SPILLS - NY, UST PBS - NY]
(cont.)

Envirosite ID: 4728832
EPA ID: N/R

ECHO (cont.)

NAA Flag : N
 Latitude : 43.10491
 Longitude : -75.2374
 Last Date in Agency List : 2021-04-16

FRS

Facility Name : BEACON BODY
 Facility Address : 401 STATE ST, UTICA, NY 13502
 County : ONEIDA

Site Details

Registry ID : 110020481352
 FRS Facility URL : [Click here for hyperlink provided by the agency.](#)
 Last Date in Agency List : 2021-05-03

Source Description

Source Description :

RCRAInfo is EPA's comprehensive information system that supports the Resource Conservation and Recovery Act (RCRA) of 1976 and the Hazardous and Solid Waste Amendments (HSWA) of 1984 through the tracking of events and activities related to facilities that generate, transport, and treat, store, or dispose of hazardous waste. RCRAInfo allows RCRA program staff to track the notification, permit, compliance, and corrective action activities required under RCRA. RCRAInfo also supports generation of the National Hazardous Waste Biennial Report. All generators and treatment, storage, and disposal facilities who handle hazardous waste are required to report to the EPA Administrator at least once every two years to support creation of the Biennial Report.

FRS Environmental Interest

Source and System ID : RCRAINFO - NYR000128991

HIST MANIFEST - NY

Facility Name : CITY OF UTICA
 Facility Address : 401 STATE ST, UTICA, NY 13502
 County : ONEIDA

Site Details

Handler Name : CITY OF UTICA
 Contact Name : N/S
 Business Phone Number : 3157920152
 Mailing Street 1 : 401 STATE ST, UTICA, NY 13502
 Mailing Country : USA
 Last Date in Agency List : 2017-03-18

Map Id: D16
 Direction: N
 Distance: 0.112 mi., 594 ft.
 Elevation: 432 ft.
 Relative: Lower

Site Name : BEACON BODY | B & G DIVERSIFIED, INC.
 | CITY OF UTICA
 401 STATE ST | 401 STATE STREET
 UTICA, NY 13502

Database(s) : [AST PBS - NY, ECHO, FRS, HIST
 MANIFEST - NY, LTANKS 2 - NY,
 RCRA_VSQG, SPILLS - NY, UST PBS - NY]
(cont.)

Envirosite ID: 4728832
 EPA ID: N/R

HIST MANIFEST - NY **(cont.)**

Hazardous Waste Summary

Generator Shipped Date :	2004-12-08
Generator RCRA ID :	NYR000128991
Manifest Number :	NYC7481103
Manifest Status :	N/R
Transporter 1 RCRA ID :	TXR000050930
Transporter 1 State ID :	NY28863JS
Transporter 1 Received Date :	2004-12-08
Transporter 2 RCRA ID :	NYD980769947
Transporter 2 State ID :	1282B7NY
Transporter 2 Received Date :	2004-12-14
TSDf RCRA ID :	KYD053348108
TSDf Received Date :	2004-12-15
Part A Received Date :	N/R
Part B Received Date :	N/R

Hazardous Waste Details

Waste Code :	IGNITABLE WASTE
Quantity of Waste :	600
Units of Quantity :	Pounds
Number of Containers :	1
Type of Container :	Metal drums, barrels, kegs
Handling Method :	Incineration, heat recovery, burning
Specific Gravity :	01.00

Waste Code :	IGNITABLE WASTE
Quantity of Waste :	600
Units of Quantity :	Pounds
Number of Containers :	1
Type of Container :	Metal drums, barrels, kegs
Handling Method :	Incineration, heat recovery, burning
Specific Gravity :	01.00

LTANKS 2 - NY

Facility Name :	B & G DIVERSIFIED, INC.
Facility Address :	401 STATE STREET, UTICA
County :	Oneida

Spill Details

Site ID :	158019
Spill Number :	9303962
Program Type :	ER
DER Facility ID :	133593
DEC Region :	6
Spill Date :	1993-06-18 10:01:00
Close Date :	N/R

Map Id: D16
 Direction: N
 Distance: 0.112 mi., 594 ft.
 Elevation: 432 ft.
 Relative: Lower

Site Name : BEACON BODY | B & G DIVERSIFIED, INC.
 | CITY OF UTICA
 401 STATE ST | 401 STATE STREET
 UTICA, NY 13502

Database(s) : [AST PBS - NY, ECHO, FRS, HIST
 MANIFEST - NY, LTANKS 2 - NY,
 RCRA_VSQG, SPILLS - NY, UST PBS - NY]
(cont.)

Envirosite ID: 4728832
 EPA ID: N/R

LTANKS 2 - NY **(cont.)**

Contributing Factor :	Tank Test Failure
Material Spilled Classification :	C2
SWIS Code :	3316
DEC Lead on Spill :	MCTIBBE
Referred to :	N/R
Received Date :	1993-06-18 10:01:00
Computer ID :	N/R
Waterbody :	N/R
Source :	Gasoline Station or other PBS Facility
Reported by :	DEC
Cleanup Activity Ceased Date :	N/R
Cleanup Meets Standard :	False
Inspection Date :	N/R
Penalty :	False
UST Trust :	True
Remed Phase :	5
Date Record Created :	1993-07-08 00:00:00
Record Last Updated :	2020-03-30 11:27:22
Spiller Name :	CITY OF UTICA
Spiller Company :	CITY OF UTICA
Spiller Address :	NY
Spiller Country :	001
Contact Name :	N/R
Contact Phone :	N/R
Contact Extension :	N/R
After Hours :	False
Latitude :	43.105087460
Longitude :	-75.237251580
Caller Remark :	CONTAM. NOTED AROUND FILLS WHEN UNCOVERING TANKS FOR REMOVAL.

DEC Remark :

02/02/94: REVIEWED & RESPONDED TO BIO-REMEDIATION PROPOSAL DATED 12/16/93. ALSO REQUESTED GWI PROPOSAL OR RELEASE. (DJ). 2/26/2009: SITE CHECK - FORMER B&G DIVERSIFIED, INC. BLDG IS NOW OWNED BY THE CITY OF UTICA AND HAS BEEN RENOVATED INTO THE CITY OF UTICA TRAFFIC SIGNAL SHOW. PARKING LOT WAS REPAVED. NO KNOWN WORK WAS DONE ON THIS SPILL BY RESPONSIBLE PARTY. (JD) 8/20/2010: FILE REVIEW: TANKS REMOVED IN JUNE 1993. 75 - 100 CU YARDS OF CONTAMINATED SOIL THAT WAS REMOVED WITH TANKS MAY HAVE BEEN DISPOSED OF AT AN UNAPPROVED SITE. SUBSURFACE INVESTIGATION NEEDED TO DEFINE CONTAMINATION IN GW AND SOILS. CITY OWNED PROPERTY WHICH IS ACTIVELY BEING USED, BUT NO KNOWN SPILL CLEAN UP WORK WAS DONE. NO LONGER ACTIVELY MANAGED SPILL. (JD) 3/30/2020: Site will be part of the bigger downtown hospital project. Will be remediated when that phase of the project is started. MCT

Last Date in Agency List : 2021-05-04

Site ID :	158019
Spill Number :	9303962
Program Type :	ER
DER Facility ID :	133593
DEC Region :	6
Spill Date :	1993-06-18 10:01:00
Close Date :	N/R

Map Id: D16
 Direction: N
 Distance: 0.112 mi., 594 ft.
 Elevation: 432 ft.
 Relative: Lower

Site Name : BEACON BODY | B & G DIVERSIFIED, INC.
 | CITY OF UTICA
 401 STATE ST | 401 STATE STREET
 UTICA, NY 13502

Database(s) : [AST PBS - NY, ECHO, FRS, HIST
 MANIFEST - NY, LTANKS 2 - NY,
 RCRA_VSQG, SPILLS - NY, UST PBS - NY]
(cont.)

EnviroSite ID: 4728832
EPA ID: N/R

LTANKS 2 - NY **(cont.)**

Contributing Factor :	Tank Test Failure
Material Spilled Classification :	C2
SWIS Code :	3316
DEC Lead on Spill :	MCTIBBE
Referred to :	N/R
Received Date :	1993-06-18 10:01:00
Computer ID :	N/R
Waterbody :	N/R
Source :	Gasoline Station or other PBS Facility
Reported by :	DEC
Cleanup Activity Ceased Date :	N/R
Cleanup Meets Standard :	False
Inspection Date :	N/R
Penalty :	False
UST Trust :	True
Remed Phase :	5
Date Record Created :	1993-07-08 00:00:00
Record Last Updated :	2020-03-30 11:27:22
Spiller Name :	N/R
Spiller Company :	B & G DIVERSIFIED, INC.
Spiller Address :	402 STATE STREET, UTICA, NY 13502
Spiller Country :	001
Contact Name :	N/R
Contact Phone :	N/R
Contact Extension :	N/R
After Hours :	False
Latitude :	43.105087460
Longitude :	-75.237251580
Caller Remark :	CONTAM. NOTED AROUND FILLS WHEN UNCOVERING TANKS FOR REMOVAL.

DEC Remark :

02/02/94: REVIEWED & RESPONDED TO BIO-REMEDIATION PROPOSAL DATED 12/16/93. ALSO REQUESTED GWI PROPOSAL OR RELEASE. (DJ). 2/26/2009: SITE CHECK - FORMER B&G DIVERSIFIED, INC. BLDG IS NOW OWNED BY THE CITY OF UTICA AND HAS BEEN RENOVATED INTO THE CITY OF UTICA TRAFFIC SIGNAL SHOW. PARKING LOT WAS REPAVED. NO KNOWN WORK WAS DONE ON THIS SPILL BY RESPONSIBLE PARTY. (JD) 8/20/2010: FILE REVIEW: TANKS REMOVED IN JUNE 1993. 75 - 100 CU YARDS OF CONTAMINATED SOIL THAT WAS REMOVED WITH TANKS MAY HAVE BEEN DISPOSED OF AT AN UNAPPROVED SITE. SUBSURFACE INVESTIGATION NEEDED TO DEFINE CONTAMINATION IN GW AND SOILS. CITY OWNED PROPERTY WHICH IS ACTIVELY BEING USED, BUT NO KNOWN SPILL CLEAN UP WORK WAS DONE. NO LONGER ACTIVELY MANAGED SPILL. (JD) 3/30/2020: Site will be part of the bigger downtown hospital project. Will be remediated when that phase of the project is started. MCT

Last Date in Agency List : 2021-05-04

Material Details

Spill Number :	9303962
Operable Unit ID :	982256
Operable Unit :	01
Material ID :	397497
Material Code :	0009

Map Id: D16
 Direction: N
 Distance: 0.112 mi., 594 ft.
 Elevation: 432 ft.
 Relative: Lower

Site Name : BEACON BODY | B & G DIVERSIFIED, INC.
 | CITY OF UTICA
 401 STATE ST | 401 STATE STREET
 UTICA, NY 13502

Database(s) : [AST PBS - NY, ECHO, FRS, HIST
 MANIFEST - NY, LTANKS 2 - NY,
 RCRA_VSQG, SPILLS - NY, UST PBS - NY]
(cont.)

EnviroSite ID: 4728832
EPA ID: N/R

LTANKS 2 - NY **(cont.)**

Material Name :	gasoline
Case Number :	N/R
Material Family :	Petroleum
Quantity :	.00
Units :	L
Recovered :	.00
Affected Media: Soil :	False
Affected Media: Air :	False
Affected Media: Ind Air :	False
Affected Media: Groundwater :	True
Affected Media: Surface Water :	False
Affected Media: Drinking Water :	False
Affected Media: Sewer Line :	False
Affected Media: Impervious Surface :	False
Affected Media: Subway :	False
Affected Media: Utility Conveyance :	False
Oxygenate :	N/R

RCRA_VSQG

Facility Name :	BEACON BODY
Facility Address :	401 STATE ST, UTICA, NY 13502
County :	ONEIDA
Date Form Received by Agency :	2007-01-01
EPA ID :	NYR000128991
Mailing Address :	1 KENNEDY PLAZA - 2ND FLOOR OF CITY HALL - ENGINEERING, UTICA, NY 13502
Contact :	EUGENE SANAT CROCE
Contact Address :	1 KENNEDY PLAZA - 2ND FLOOR OF CITY HALL - ENGINEERING, UTICA, NY 13502
Contact Country :	US
Contact Telephone :	315-792-0152
Contact Email :	GENESC@CITYOFUTICA.COM
EPA Region :	02
Land Type :	Municipal
Source Type :	Implementer
Classification :	Very Small Quantity Generator

Description :

Handlers that generate 100 kilograms or less of hazardous waste per calendar month, and accumulate 1000 kg or less of hazardous waste at any time; or generate one kilogram or less of acutely hazardous waste per calendar month, and accumulate at any time: 1 kg or less of acutely hazardous waste; or 100 kg or less of any residue or contaminated soil, waste or other debris resulting from the cleanup of a spill, into or on any land or water, of acutely hazardous waste; or generate 100 kg or less of any residue or contaminated soil, waste or other debris resulting from the cleanup of a spill, into or on any land or water, of acutely hazardous waste during any calendar month, and accumulate at any time: 1 kg or less of acutely hazardous waste; or 100 kg or less of any residue or contaminated soil, waste or other debris resulting from the cleanup of a spill, into or on any land or water, of acutely hazardous waste.

Map Id: D16
 Direction: N
 Distance: 0.112 mi., 594 ft.
 Elevation: 432 ft.
 Relative: Lower

Site Name : BEACON BODY | B & G DIVERSIFIED, INC.
 | CITY OF UTICA
 401 STATE ST | 401 STATE STREET
 UTICA, NY 13502

Database(s) : [AST PBS - NY, ECHO, FRS, HIST
 MANIFEST - NY, LTANKS 2 - NY,
 RCRA_VSQG, SPILLS - NY, UST PBS - NY]
(cont.)

EnviroSite ID: 4728832
 EPA ID: N/R

RCRA_VSQG (cont.)

Last Date in Agency List : 2021-04-26

Owner/Operator Summary

Owner/Operator Name : CITY OF UTICA
 Owner/Operator Address : 1 KENNEDY PLAZA 2ND FLOOR OF CITY HALL - ENGINEERING, UTICA, NY
 13502
 Owner/Operator Country : US
 Owner/Operator Telephone : 315-792-0152
 Owner/Operator Email : N/R
 Owner/Operator Fax : N/R
 Legal Status : Municipal
 Owner/Operator Type : Owner
 Owner/Operator Start Date : 2002-12-17
 Owner/Operator End Date : N/R

Owner/Operator Name : CITY OF UTICA
 Owner/Operator Address : 1 KENNEDY PLAZA 2ND FLOOR OF CITY HALL - ENGINEERING, UTICA, NY
 13502
 Owner/Operator Country : US
 Owner/Operator Telephone : 315-792-0152
 Owner/Operator Email : N/R
 Owner/Operator Fax : N/R
 Legal Status : Municipal
 Owner/Operator Type : Operator
 Owner/Operator Start Date : 2002-12-17
 Owner/Operator End Date : N/R

Handler Activities Summary

U.S. Importer of Hazardous Waste : N
 Mixed Waste (Haz. and Radioactive) : N
 Recycler of Hazardous Waste : N
 Transporter of Hazardous Waste : N
 Treater, Storer or Disposer of HW : N
 Underground Injection Activity : N
 On-site Burner Exemption : N
 Furnace Exemption : N
 Used Oil Fuel Burner : N
 Used Oil Processor : N
 Used Oil Refiner : N
 Used Oil Fuel Marketer to Burner : N
 Used Oil Specification Marketer : N
 Used Oil Transfer Facility : N
 Used Oil Transporter : N

Map Id: D16
 Direction: N
 Distance: 0.112 mi., 594 ft.
 Elevation: 432 ft.
 Relative: Lower

Site Name : BEACON BODY | B & G DIVERSIFIED, INC.
 | CITY OF UTICA
 401 STATE ST | 401 STATE STREET
 UTICA, NY 13502

Database(s) : [AST PBS - NY, ECHO, FRS, HIST
 MANIFEST - NY, LTANKS 2 - NY,
 RCRA_VSQG, SPILLS - NY, UST PBS - NY]
(cont.)

EnviroSite ID: 4728832
 EPA ID: N/R

RCRA_VSQG (cont.)

Historical Generators

Date Form Received by Agency : 2006-01-01
 Facility Name : BEACON BODY
 Classification : Very Small Quantity Generator

Date Form Received by Agency : 2004-11-29
 Facility Name : BEACON BODY
 Classification : Small Quantity Generator

Notices of Violations Summary

Regulation Violated : N

SPILLS - NY

Facility Name : B & G DIVERSIFIED, INC.
 Facility Address : 401 STATE STREET, UTICA
 County : Oneida

Spill Details

Site ID : 158019
 Spill Number : 9303962
 Program Type : ER
 DER Facility ID : 133593
 DEC Region : 6
 Spill Date : 1993-06-18 10:01:00
 Close Date : N/R
 Contributing Factor : Tank Test Failure
 Material Spilled Classification : C2
 SWIS Code : 3316
 DEC Lead on Spill : MCTIBBE
 Referred to : N/R
 Received Date : 1993-06-18 10:01:00
 Computer ID : N/R
 Waterbody : N/R
 Source : Gasoline Station or other PBS Facility
 Reported by : DEC
 Cleanup Activity Ceased Date : N/R
 Cleanup Meets Standard : False
 Inspection Date : N/R
 Penalty : False
 UST Trust : True
 Remed Phase : 5
 Date Record Created : 1993-07-08 00:00:00
 Record Last Updated : 2020-03-30 11:27:22
 Spiller Name : N/R
 Spiller Company : B & G DIVERSIFIED, INC.
 Spiller Address : 402 STATE STREET, UTICA, NY 13502

Map Id: D16
 Direction: N
 Distance: 0.112 mi., 594 ft.
 Elevation: 432 ft.
 Relative: Lower

Site Name : BEACON BODY | B & G DIVERSIFIED, INC.
 | CITY OF UTICA
 401 STATE ST | 401 STATE STREET
 UTICA, NY 13502

Database(s) : [AST PBS - NY, ECHO, FRS, HIST
 MANIFEST - NY, LTANKS 2 - NY,
 RCRA_VSQG, SPILLS - NY, UST PBS - NY]
(cont.)

Envirosite ID: 4728832
EPA ID: N/R

SPILLS - NY **(cont.)**

Spiller Country : 001
 Contact Name : N/R
 Contact Phone : N/R
 Contact Extension : N/R
 After Hours : False
 Latitude : 43.105087460
 Longitude : -75.237251580
 Caller Remark : CONTAM. NOTED AROUND FILLS WHEN UNCOVERING TANKS FOR REMOVAL.

DEC Remark :

02/02/94: REVIEWED & RESPONDED TO BIO-REMEDICATION PROPOSAL DATED 12/16/93. ALSO REQUESTED GWI PROPOSAL OR RELEASE. (DJ). 2/26/2009: SITE CHECK - FORMER B&G DIVERSIFIED, INC. BLDG IS NOW OWNED BY THE CITY OF UTICA AND HAS BEEN RENOVATED INTO THE CITY OF UTICA TRAFFIC SIGNAL SHOW. PARKING LOT WAS REPAVED. NO KNOWN WORK WAS DONE ON THIS SPILL BY RESPONSIBLE PARTY. (JD) 8/20/2010: FILE REVIEW: TANKS REMOVED IN JUNE 1993. 75 - 100 CU YARDS OF CONTAMINATED SOIL THAT WAS REMOVED WITH TANKS MAY HAVE BEEN DISPOSED OF AT AN UNAPPROVED SITE. SUBSURFACE INVESTIGATION NEEDED TO DEFINE CONTAMINATION IN GW AND SOILS. CITY OWNED PROPERTY WHICH IS ACTIVELY BEING USED, BUT NO KNOWN SPILL CLEAN UP WORK WAS DONE. NO LONGER ACTIVELY MANAGED SPILL. (JD) 3/30/2020: Site will be part of the bigger downtown hospital project. Will be remediated when that phase of the project is started. MCT

Last Date in Agency List : 2021-05-04

Site ID : 158019
 Spill Number : 9303962
 Program Type : ER
 DER Facility ID : 133593
 DEC Region : 6
 Spill Date : 1993-06-18 10:01:00
 Close Date : N/R
 Contributing Factor : Tank Test Failure
 Material Spilled Classification : C2
 SWIS Code : 3316
 DEC Lead on Spill : MCTIBBE
 Referred to : N/R
 Received Date : 1993-06-18 10:01:00
 Computer ID : N/R
 Waterbody : N/R
 Source : Gasoline Station or other PBS Facility
 Reported by : DEC
 Cleanup Activity Ceased Date : N/R
 Cleanup Meets Standard : False
 Inspection Date : N/R
 Penalty : False
 UST Trust : True
 Remed Phase : 5
 Date Record Created : 1993-07-08 00:00:00
 Record Last Updated : 2020-03-30 11:27:22
 Spiller Name : CITY OF UTICA
 Spiller Company : CITY OF UTICA
 Spiller Address : NY

Map Id: D16
 Direction: N
 Distance: 0.112 mi., 594 ft.
 Elevation: 432 ft.
 Relative: Lower

Site Name : BEACON BODY | B & G DIVERSIFIED, INC.
 | CITY OF UTICA
 401 STATE ST | 401 STATE STREET
 UTICA, NY 13502

Database(s) : [AST PBS - NY, ECHO, FRS, HIST
 MANIFEST - NY, LTANKS 2 - NY,
 RCRA_VSQG, SPILLS - NY, UST PBS - NY]
(cont.)

EnviroSite ID: 4728832
EPA ID: N/R

SPILLS - NY **(cont.)**

Spiller Country : 001
 Contact Name : N/R
 Contact Phone : N/R
 Contact Extension : N/R
 After Hours : False
 Latitude : 43.105087460
 Longitude : -75.237251580
 Caller Remark : CONTAM. NOTED AROUND FILLS WHEN UNCOVERING TANKS FOR
 REMOVAL.

DEC Remark :

02/02/94: REVIEWED & RESPONDED TO BIO-REMEDICATION PROPOSAL DATED 12/16/93. ALSO REQUESTED GWI PROPOSAL OR RELEASE. (DJ) 2/26/2009: SITE CHECK - FORMER B&G DIVERSIFIED, INC. BLDG IS NOW OWNED BY THE CITY OF UTICA AND HAS BEEN RENOVATED INTO THE CITY OF UTICA TRAFFIC SIGNAL SHOW. PARKING LOT WAS REPAVED. NO KNOWN WORK WAS DONE ON THIS SPILL BY RESPONSIBLE PARTY. (JD) 8/20/2010: FILE REVIEW: TANKS REMOVED IN JUNE 1993. 75 - 100 CU YARDS OF CONTAMINATED SOIL THAT WAS REMOVED WITH TANKS MAY HAVE BEEN DISPOSED OF AT AN UNAPPROVED SITE. SUBSURFACE INVESTIGATION NEEDED TO DEFINE CONTAMINATION IN GW AND SOILS. CITY OWNED PROPERTY WHICH IS ACTIVELY BEING USED, BUT NO KNOWN SPILL CLEAN UP WORK WAS DONE. NO LONGER ACTIVELY MANAGED SPILL. (JD) 3/30/2020: Site will be part of the bigger downtown hospital project. Will be remediated when that phase of the project is started. MCT

Last Date in Agency List : 2021-05-04

Material Details

Spill Number : 9303962
 Operable Unit ID : 982256
 Operable Unit : 01
 Material ID : 397497
 Material Code : 0009
 Material Name : gasoline
 Case Number : N/R
 Material Family : Petroleum
 Quantity : .00
 Units : L
 Recovered : .00
 Affected Media: Soil : False
 Affected Media: Air : False
 Affected Media: Ind Air : False
 Affected Media: Groundwater : True
 Affected Media: Surface Water : False
 Affected Media: Drinking Water : False
 Affected Media: Sewer Line : False
 Affected Media: Impervious Surface : False
 Affected Media: Subway : False
 Affected Media: Utility Conveyance : False
 Oxygenate : N/R

Map Id: D16
 Direction: N
 Distance: 0.112 mi., 594 ft.
 Elevation: 432 ft.
 Relative: Lower

Site Name : BEACON BODY | B & G DIVERSIFIED, INC.
 | CITY OF UTICA
 401 STATE ST | 401 STATE STREET
 UTICA, NY 13502

Database(s) : [AST PBS - NY, ECHO, FRS, HIST
 MANIFEST - NY, LTANKS 2 - NY,
 RCRA_VSQG, SPILLS - NY, UST PBS - NY]
(cont.)

EnviroSite ID: 4728832
 EPA ID: N/R

UST PBS - NY

Facility Name : B&G DIVERSIFIED
 Facility Address : 401 STATE STREET, UTICA, 13502
 County : Oneida

Site Information

Expiration Date : N/A
 Site ID : 43060
 Site Type : Retail Gasoline Sales
 Site Status : Unregulated/Closed
 Program Number : 6-600236
 Program Type : Petroleum Bulk Storage
 DEC Region : 6
 Last Date in Agency List : 2021-07-06

Affiliation Details

Affiliation Type : Mail Contact
 Company : BEACON BODY SHOP
 Contact Title : N/R
 Contact Name : FRANK BRUZZESE
 Contact Address : 402 STATE STREET, UTICA, NY 13502
 Contact Address 2 : N/R
 Country Code : 001
 Phone : (315) 724-5444
 Phone Ext : N/R
 Email : N/R
 Fax : N/R

Affiliation Type : Facility Operator
 Company : B&G DIVERSIFIED
 Contact Title : N/R
 Contact Name : FRANK BRUZZESE
 Contact Address : NN
 Contact Address 2 : N/R
 Country Code : 001
 Phone : (315) 735-1111
 Phone Ext : N/R
 Email : N/R
 Fax : N/R

Affiliation Type : Emergency Contact
 Company : FRANK BRUZZESE
 Contact Title : N/R
 Contact Name : FRANK BRUZZESE
 Contact Address : NN
 Contact Address 2 : N/R
 Country Code : 001

Map Id: D16
 Direction: N
 Distance: 0.112 mi., 594 ft.
 Elevation: 432 ft.
 Relative: Lower

Site Name : BEACON BODY | B & G DIVERSIFIED, INC.
 | CITY OF UTICA
 401 STATE ST | 401 STATE STREET
 UTICA, NY 13502

Database(s) : [AST PBS - NY, ECHO, FRS, HIST
 MANIFEST - NY, LTANKS 2 - NY,
 RCRA_VSQG, SPILLS - NY, UST PBS - NY]
(cont.)

EnviroSite ID: 4728832
 EPA ID: N/R

UST PBS - NY **(cont.)**

Phone : (315) 735-1111
 Phone Ext : N/R
 Email : N/R
 Fax : N/R

Affiliation Type : Facility Owner
 Company : FRANK BRUZZESE
 Contact Title : N/R
 Contact Name : N/R
 Contact Address : BOX 464, CAVANAUGH ROAD, MARCY, NY 13403
 Contact Address 2 : N/R
 Country Code : 001
 Phone : (315) 735-1111
 Phone Ext : N/R
 Email : N/R
 Fax : N/R

Tank Information

Date Installed : N/R
 Tank ID : 120762
 Tank Number : 2
 Tank Type : N/R
 Tank Status : Closed - Removed
 Capacity : 3000
 Tank Location : Underground
 Tank Model : N/R
 Pipe Model : N/R
 Test Method : Testing Not Required
 Tank Last Test : N/R
 Tank Next Test Due : N/R
 Close Date : 1993-06-01
 Registered : True
 Tank Out of Service Date : N/R
 Tank Owner Name : N/R
 Tank Owner Address : N/R
 Red Tag Start Date : N/R
 Red Tag End Date : N/R
 Subpart : N/R
 Category : 1
 UDC IND : 1
 Line Last Test Due : N/R
 Next Line Test Due : N/R
 Line Test Method : N/R
 Class A Opp Name : N/R
 Class B Opp Name : N/R

Map Id: D16
 Direction: N
 Distance: 0.112 mi., 594 ft.
 Elevation: 432 ft.
 Relative: Lower

Site Name : BEACON BODY | B & G DIVERSIFIED, INC.
 | CITY OF UTICA
 401 STATE ST | 401 STATE STREET
 UTICA, NY 13502

Database(s) : [AST PBS - NY, ECHO, FRS, HIST
 MANIFEST - NY, LTANKS 2 - NY,
 RCRA_VSQG, SPILLS - NY, UST PBS - NY]
(cont.)

EnviroSite ID: 4728832
EPA ID: N/R

UST PBS - NY **(cont.)**

Tank Equipment

Details for this site have been truncated due to the large number of available details for this site within this dataset. For the complete details for this site, contact your EnviroSite account representative for a complimentary site report containing all of the details available.

Equipment :	None
Type :	Overfill
Equipment :	None
Type :	Tank Leak Detection
Equipment :	None
Type :	Pipe External Protection
Equipment :	Steel/Carbon Steel/Iron
Type :	Pipe Type
Equipment :	None
Type :	Dispenser

Tank Materials

Material Name :	gasoline
Percent :	120762

Tank Information

Date Installed :	N/R
Tank ID :	120764
Tank Number :	4
Tank Type :	N/R
Tank Status :	Closed - Removed
Capacity :	4000
Tank Location :	Underground
Tank Model :	N/R
Pipe Model :	N/R
Test Method :	Testing Not Required
Tank Last Test :	N/R
Tank Next Test Due :	N/R
Close Date :	1993-06-01
Registered :	True
Tank Out of Service Date :	N/R
Tank Owner Name :	N/R
Tank Owner Address :	N/R
Red Tag Start Date :	N/R

Map Id: D16
 Direction: N
 Distance: 0.112 mi., 594 ft.
 Elevation: 432 ft.
 Relative: Lower

Site Name : BEACON BODY | B & G DIVERSIFIED, INC.
 | CITY OF UTICA
 401 STATE ST | 401 STATE STREET
 UTICA, NY 13502

Database(s) : [AST PBS - NY, ECHO, FRS, HIST
 MANIFEST - NY, LTANKS 2 - NY,
 RCRA_VSQG, SPILLS - NY, UST PBS - NY]
(cont.)

EnviroSite ID: 4728832
 EPA ID: N/R

UST PBS - NY **(cont.)**

Red Tag End Date : N/R
 Subpart : N/R
 Category : 1
 UDC IND : 1
 Line Last Test Due : N/R
 Next Line Test Due : N/R
 Line Test Method : N/R
 Class A Opp Name : N/R
 Class B Opp Name : N/R

Tank Equipment

Equipment : None
 Type : Tank External Protection

Equipment : None
 Type : Pipe External Protection

Equipment : None
 Type : Tank Internal Protection

Equipment : None
 Type : Tank Secondary Containment

Equipment : None
 Type : Dispenser

Tank Materials

Material Name : gasoline
 Percent : 120764

Tank Information

Date Installed : N/R
 Tank ID : 120761
 Tank Number : 1
 Tank Type : N/R
 Tank Status : Closed - Removed
 Capacity : 4000
 Tank Location : Underground
 Tank Model : N/R
 Pipe Model : N/R
 Test Method : Testing Not Required
 Tank Last Test : N/R

Map Id: D16
 Direction: N
 Distance: 0.112 mi., 594 ft.
 Elevation: 432 ft.
 Relative: Lower

Site Name : BEACON BODY | B & G DIVERSIFIED, INC.
 | CITY OF UTICA
 401 STATE ST | 401 STATE STREET
 UTICA, NY 13502

Database(s) : [AST PBS - NY, ECHO, FRS, HIST
 MANIFEST - NY, LTANKS 2 - NY,
 RCRA_VSQG, SPILLS - NY, UST PBS - NY]
(cont.)

EnviroSite ID: 4728832
 EPA ID: N/R

UST PBS - NY **(cont.)**

Tank Next Test Due : N/R
 Close Date : 1993-06-01
 Registered : True
 Tank Out of Service Date : N/R
 Tank Owner Name : N/R
 Tank Owner Address : N/R
 Red Tag Start Date : N/R
 Red Tag End Date : N/R
 Subpart : N/R
 Category : 1
 UDC IND : 1
 Line Last Test Due : N/R
 Next Line Test Due : N/R
 Line Test Method : N/R
 Class A Opp Name : N/R
 Class B Opp Name : N/R

Tank Equipment

Equipment : None
 Type : Tank Internal Protection

Equipment : None
 Type : Pipe External Protection

Equipment : None
 Type : Overfill

Equipment : None
 Type : Dispenser

Equipment : Underground/On-ground
 Type : Pipe Location

Tank Materials

Material Name : gasoline
 Percent : 120761

Tank Information

Date Installed : N/R
 Tank ID : 120766
 Tank Number : 6
 Tank Type : N/R

Map Id: D16
 Direction: N
 Distance: 0.112 mi., 594 ft.
 Elevation: 432 ft.
 Relative: Lower

Site Name : BEACON BODY | B & G DIVERSIFIED, INC.
 | CITY OF UTICA
 401 STATE ST | 401 STATE STREET
 UTICA, NY 13502

Database(s) : [AST PBS - NY, ECHO, FRS, HIST
 MANIFEST - NY, LTANKS 2 - NY,
 RCRA_VSQG, SPILLS - NY, UST PBS - NY]
(cont.)

EnviroSite ID: 4728832
 EPA ID: N/R

UST PBS - NY **(cont.)**

Tank Status :	Closed - Removed
Capacity :	1000
Tank Location :	Underground
Tank Model :	N/R
Pipe Model :	N/R
Test Method :	Testing Not Required
Tank Last Test :	N/R
Tank Next Test Due :	N/R
Close Date :	1993-06-01
Registered :	True
Tank Out of Service Date :	N/R
Tank Owner Name :	N/R
Tank Owner Address :	N/R
Red Tag Start Date :	N/R
Red Tag End Date :	N/R
Subpart :	N/R
Category :	1
UDC IND :	1
Line Last Test Due :	N/R
Next Line Test Due :	N/R
Line Test Method :	N/R
Class A Opp Name :	N/R
Class B Opp Name :	N/R

Tank Equipment

Equipment :	None
Type :	Pipe External Protection

Equipment :	None
Type :	Dispenser

Equipment :	Steel/Carbon Steel/Iron
Type :	Pipe Type

Equipment :	None
Type :	Tank Secondary Containment

Equipment :	None
Type :	Overfill

Tank Materials

Material Name :	#2 fuel oil (on-site consumption)
Percent :	120766

Map Id: D16
 Direction: N
 Distance: 0.112 mi., 594 ft.
 Elevation: 432 ft.
 Relative: Lower

Site Name : BEACON BODY | B & G DIVERSIFIED, INC.
 | CITY OF UTICA
 401 STATE ST | 401 STATE STREET
 UTICA, NY 13502

Database(s) : [AST PBS - NY, ECHO, FRS, HIST
 MANIFEST - NY, LTANKS 2 - NY,
 RCRA_VSQG, SPILLS - NY, UST PBS - NY]
(cont.)

EnviroSite ID: 4728832
 EPA ID: N/R

UST PBS - NY **(cont.)**

Tank Information

Date Installed :	N/R
Tank ID :	120763
Tank Number :	3
Tank Type :	N/R
Tank Status :	Closed - Removed
Capacity :	4000
Tank Location :	Underground
Tank Model :	N/R
Pipe Model :	N/R
Test Method :	Testing Not Required
Tank Last Test :	N/R
Tank Next Test Due :	N/R
Close Date :	1993-06-01
Registered :	True
Tank Out of Service Date :	N/R
Tank Owner Name :	N/R
Tank Owner Address :	N/R
Red Tag Start Date :	N/R
Red Tag End Date :	N/R
Subpart :	N/R
Category :	1
UDC IND :	1
Line Last Test Due :	N/R
Next Line Test Due :	N/R
Line Test Method :	N/R
Class A Opp Name :	N/R
Class B Opp Name :	N/R

Tank Equipment

Equipment :	None
Type :	Overfill
Equipment :	None
Type :	Tank Leak Detection
Equipment :	None
Type :	Tank Internal Protection
Equipment :	None
Type :	Tank Secondary Containment
Equipment :	Underground/On-ground
Type :	Pipe Location

Map Id: D16
 Direction: N
 Distance: 0.112 mi., 594 ft.
 Elevation: 432 ft.
 Relative: Lower

Site Name : BEACON BODY | B & G DIVERSIFIED, INC.
 | CITY OF UTICA
 401 STATE ST | 401 STATE STREET
 UTICA, NY 13502

Database(s) : [AST PBS - NY, ECHO, FRS, HIST
 MANIFEST - NY, LTANKS 2 - NY,
 RCRA_VSQG, SPILLS - NY, UST PBS - NY]
(cont.)

EnviroSite ID: 4728832
 EPA ID: N/R

UST PBS - NY **(cont.)**

Tank Materials

Material Name : gasoline
 Percent : 120763

Tank Information

Date Installed : N/R
 Tank ID : 120765
 Tank Number : 5
 Tank Type : N/R
 Tank Status : Closed - Removed
 Capacity : 4000
 Tank Location : Underground
 Tank Model : N/R
 Pipe Model : N/R
 Test Method : Testing Not Required
 Tank Last Test : N/R
 Tank Next Test Due : N/R
 Close Date : 1993-06-01
 Registered : True
 Tank Out of Service Date : N/R
 Tank Owner Name : N/R
 Tank Owner Address : N/R
 Red Tag Start Date : N/R
 Red Tag End Date : N/R
 Subpart : N/R
 Category : 1
 UDC IND : 1
 Line Last Test Due : N/R
 Next Line Test Due : N/R
 Line Test Method : N/R
 Class A Opp Name : N/R
 Class B Opp Name : N/R

Tank Equipment

Equipment : None
 Type : Pipe External Protection

Equipment : None
 Type : Tank Internal Protection

Equipment : Underground/On-ground
 Type : Pipe Location

Equipment : None
 Type : Tank External Protection

Map Id: D16
 Direction: N
 Distance: 0.112 mi., 594 ft.
 Elevation: 432 ft.
 Relative: Lower

Site Name : BEACON BODY | B & G DIVERSIFIED, INC.
 | CITY OF UTICA
 401 STATE ST | 401 STATE STREET
 UTICA, NY 13502

Database(s) : [AST PBS - NY, ECHO, FRS, HIST
 MANIFEST - NY, LTANKS 2 - NY,
 RCRA_VSQG, SPILLS - NY, UST PBS - NY]
(cont.)

EnviroSite ID: 4728832
 EPA ID: N/R

UST PBS - NY **(cont.)**

Equipment : None
 Type : Dispenser

Tank Materials
 Material Name : gasoline
 Percent : 120765

Map Id: E17
 Direction: E
 Distance: 0.121 mi., 640 ft.
 Elevation: 431 ft.
 Relative: Lower

Site Name : MIGUELS BODY SHOP
 320 LAFAYETTE ST REAR | 320
 LAFAYETTE STREET (REAR)
 UTICA, NY

Database(s) : [ECHO, FRS, HIST MANIFEST - NY,
 RCRA_NONGEN]

EnviroSite ID: 5096611
 EPA ID: N/R

ECHO

Facility Name : MIGUELS BODY SHOP
 Facility Address : 320 LAFAYETTE ST REAR, UTICA, NY 13502
 County : ONEIDA

Last Inspection Date : N/R
 Registry ID : 110004449945
 FIPS Code : 36065
 EPA Region : 02
 Inspection Count : 0
 Last Inspection Days : N/R
 Informal Count : 0
 Last Informal Action Date : N/R
 Formal Action Count : 0
 Last Formal Action Date : N/R
 Total Penalties : 0
 Penalty Count : N/R
 Last Penalty Date : N/R
 Last Penalty Amount : N/R
 QTRS IN NC : 0
 Programs IN SNC : 0
 Current Compliance Status : No Violation Identified
 Three-Year Compliance Status : _____
 Collection Method : N/R
 Reference Point : N/R
 Accuracy Meters : N/R
 Derived Tribes : Oneida Indian Nation - 19.7 mile(s)

Map Id: E17
 Direction: E
 Distance: 0.121 mi., 640 ft.
 Elevation: 431 ft.
 Relative: Lower

Site Name : MIGUELS BODY SHOP
 320 LAFAYETTE ST REAR | 320
 LAFAYETTE STREET (REAR)
 UTICA, NY

Database(s) : [ECHO, FRS, HIST MANIFEST - NY,
 RCRA_NONGEN] **(cont.)**

EnviroSite ID: 5096611
EPA ID: N/R

ECHO (cont.)

Derived HUC :	02020004
Derived WBD :	020200040310
Derived STCTY FIPS :	36065
Derived Zip :	13502
Derived CD113 :	22
Derived CB2010 :	360650203002004
MYRTK Universe :	NNN
NPDES IDs :	N/R
CWA Permit Types :	N/R
CWA Compliance Tracking :	N/R
CWA NAICS :	N/R
CWA SICS :	N/R
CWA Inspection Count :	N/R
CWA Last Inspection Days :	N/R
CWA Informal Count :	N/R
CWA Formal Action Count :	N/R
CWA Last Formal Action Date :	N/R
CWA Penalties :	N/R
CWA Last Penalty Date :	N/R
CWA Last Penalty Amount :	N/R
CWA Quarters IN NC :	N/R
CWA Current Compliance Status :	N/R
CWA Current SNC Flag :	N
CWA 13 Quarters Compliance Status :	N/R
CWA 13 Quarters Effluent Exceedances:	N/R
CWA Three-Year QNCR Codes :	N/R
DFR URL :	Click here for hyperlink provided by the agency.
Facility SIC :	N/R
Facility NAICS :	N/R
Facility Last Inspection EPA Date :	N/R
Facility Last Inspection State Date :	N/R
Facility Last Formal Act EPA Date :	N/R
Facility Last Formal Act State Date :	N/R
Facility Last Informal Act EPA Date :	N/R
Facility Last Informal Act State Date:	N/R
Facility Federal Agency :	N/R
TRI Reporter :	N/R
Facility Imp Water Flag :	N/R
Current SNC Flag :	N
Indian County Flag :	N
Federal Flag :	N/R
US Mexico Border Flag :	N/R
Chesapeake Bay Flag :	N/R
AIR Flag :	N
NPDES Flag :	N
SDWIS Flag :	N
RCRA Flag :	Y
TRI Flag :	N
GHG Flag :	N
Major Flag :	N/R
Active Flag :	N/R
NAA Flag :	N
Latitude :	43.10329
Longitude :	-75.23415
Last Date in Agency List :	2021-04-16

Map Id: E17
 Direction: E
 Distance: 0.121 mi., 640 ft.
 Elevation: 431 ft.
 Relative: Lower

Site Name : MIGUELS BODY SHOP
 320 LAFAYETTE ST REAR | 320
 LAFAYETTE STREET (REAR)
 UTICA, NY

Database(s) : [ECHO, FRS, HIST MANIFEST - NY,
 RCRA_NONGEN] **(cont.)**

EnviroSite ID: 5096611
 EPA ID: N/R

FRS

Facility Name : MIGUELS BODY SHOP
 Facility Address : 320 LAFAYETTE ST REAR, UTICA, NY 13502
 County : ONEIDA

Site Details

Registry ID : 110004449945
 FRS Facility URL : [Click here for hyperlink provided by the agency.](#)
 Last Date in Agency List : 2021-05-03

Source Description

Source Description :

RCRAInfo is EPA's comprehensive information system that supports the Resource Conservation and Recovery Act (RCRA) of 1976 and the Hazardous and Solid Waste Amendments (HSWA) of 1984 through the tracking of events and activities related to facilities that generate, transport, and treat, store, or dispose of hazardous waste. RCRAInfo allows RCRA program staff to track the notification, permit, compliance, and corrective action activities required under RCRA. RCRAInfo also supports generation of the National Hazardous Waste Biennial Report. All generators and treatment, storage, and disposal facilities who handle hazardous waste are required to report to the EPA Administrator at least once every two years to support creation of the Biennial Report.

FRS Environmental Interest

Source and System ID : RCRAINFO - NYD986907020

HIST MANIFEST - NY

Facility Name : MIGUELS BODY SHOP
 Facility Address : 320 LAFAYETTE STREET (REAR), UTICA, NY 13503
 County : ONEIDA

Site Details

Handler Name : MIGUELS BODY SHOP
 Contact Name : BODY SHOP MGR
 Business Phone Number : 3157241291
 Mailing Street 1 : 320 LAFAYETTE STREET (REAR), UTICA, NY 13503
 Mailing Country : USA
 Last Date in Agency List : 2017-03-18

Hazardous Waste Summary

Generator Shipped Date : 1991-10-03
 Generator RCRA ID : NYD986907020
 Manifest Number : NYB2495385
 Manifest Status : N/R
 Transporter 1 RCRA ID : ILD099202681

Map Id: E17
 Direction: E
 Distance: 0.121 mi., 640 ft.
 Elevation: 431 ft.
 Relative: Lower

Site Name : MIGUELS BODY SHOP
 320 LAFAYETTE ST REAR | 320
 LAFAYETTE STREET (REAR)
 UTICA, NY

Database(s) : [ECHO, FRS, HIST MANIFEST - NY,
 RCRA_NONGEN] **(cont.)**

EnviroSite ID: 5096611
 EPA ID: N/R

HIST MANIFEST - NY **(cont.)**

Transporter 1 State ID :	P14005IL
Transporter 1 Received Date :	1991-10-03
Transporter 2 RCRA ID :	N/R
Transporter 2 State ID :	N/R
Transporter 2 Received Date :	N/R
TSDf RCRA ID :	NYD049836679
TSDf Received Date :	1991-10-07
Part A Received Date :	N/R
Part B Received Date :	N/R

Hazardous Waste Details

Waste Code :	THE FOLLOWING SPENT NONHALOGENATED SOLVENTS: TOLUENE, METHYL ETHYL KETONE, CARBON DISULFIDE, ISOBUTANOL, PYRIDINE, BENZENE, 2-ETHOXYETHANOL, AND 2-NIT
Quantity of Waste :	125
Units of Quantity :	Gallons (liquids only)
Number of Containers :	1
Type of Container :	Cargo tank (tank trucks)
Handling Method :	Incineration, heat recovery, burning
Specific Gravity :	01.00

RCRA_NONGEN

Facility Name :	MIGUELS BODY SHOP
Facility Address :	320 LAFAYETTE ST REAR, UTICA, NY 13502
County :	ONEIDA
Date Form Received by Agency :	2007-01-01
EPA ID :	NYD986907020
Mailing Address :	320 LAFAYETTE ST REAR, UTICA, NY 13502
Contact :	N/R
Contact Address :	320 LAFAYETTE ST REAR, UTICA, NY 13502
Contact Country :	US
Contact Telephone :	N/R
Contact Email :	N/R
EPA Region :	02
Land Type :	Not Reported
Source Type :	Implementer
Classification :	Not a generator, verified
Description :	Not a generator, verified
Last Date in Agency List :	2021-04-26

Owner/Operator Summary

Owner/Operator Name :	MIGUEL A RIVERA
Owner/Operator Address :	NOT REQUIRED, NOT REQUIRED, WY 99999
Owner/Operator Country :	US
Owner/Operator Telephone :	212-555-1212
Owner/Operator Email :	N/R

Map Id: E17
 Direction: E
 Distance: 0.121 mi., 640 ft.
 Elevation: 431 ft.
 Relative: Lower

Site Name : MIGUELS BODY SHOP
 320 LAFAYETTE ST REAR | 320
 LAFAYETTE STREET (REAR)
 UTICA, NY

Database(s) : [ECHO, FRS, HIST MANIFEST - NY,
 RCRA_NONGEN] **(cont.)**

EnviroSite ID: 5096611
 EPA ID: N/R

RCRA_NONGEN **(cont.)**

Owner/Operator Fax : N/R
 Legal Status : Private
 Owner/Operator Type : Operator
 Owner/Operator Start Date : N/R
 Owner/Operator End Date : N/R

Owner/Operator Name : MIGUEL A RIVERA
 Owner/Operator Address : NOT REQUIRED, NOT REQUIRED, WY 99999
 Owner/Operator Country : US
 Owner/Operator Telephone : 212-555-1212
 Owner/Operator Email : N/R
 Owner/Operator Fax : N/R
 Legal Status : Private
 Owner/Operator Type : Owner
 Owner/Operator Start Date : N/R
 Owner/Operator End Date : N/R

Handler Activities Summary

U.S. Importer of Hazardous Waste : N
 Mixed Waste (Haz. and Radioactive) : N
 Recycler of Hazardous Waste : N
 Transporter of Hazardous Waste : N
 Treater, Storer or Disposer of HW : N
 Underground Injection Activity : N
 On-site Burner Exemption : N
 Furnace Exemption : N
 Used Oil Fuel Burner : N
 Used Oil Processor : N
 Used Oil Refiner : N
 Used Oil Fuel Marketer to Burner : N
 Used Oil Specification Marketer : N
 Used Oil Transfer Facility : N
 Used Oil Transporter : N

Historical Generators

Date Form Received by Agency : 2006-01-01
 Facility Name : MIGUELS BODY SHOP
 Classification : Not a generator, verified

Date Form Received by Agency : 1995-03-21
 Facility Name : MIGUELS BODY SHOP
 Classification : Unverified

Date Form Received by Agency : 1990-07-10
 Facility Name : MIGUELS BODY SHOP
 Classification : Very Small Quantity Generator

Map Id: E17
 Direction: E
 Distance: 0.121 mi., 640 ft.
 Elevation: 431 ft.
 Relative: Lower

Site Name : MIGUELS BODY SHOP
 320 LAFAYETTE ST REAR | 320
 LAFAYETTE STREET (REAR)
 UTICA, NY

Database(s) : [ECHO, FRS, HIST MANIFEST - NY,
 RCRA_NONGEN] **(cont.)**

Envirosite ID: 5096611
EPA ID: N/R

RCRA_NONGEN **(cont.)**

Notices of Violations Summary
 Regulation Violated : N

Map Id: F18
 Direction: SW
 Distance: 0.123 mi., 648 ft.
 Elevation: 458 ft.
 Relative: Higher

Site Name : STEWARTS | STEWARTS SHOP | FORMER
 GAS STATION
 425 COURT ST
 UTICA, NY 13502

Database(s) : [AST PBS - NY, LTANKS - NY, LTANKS 2 -
 NY, SPILLS - NY, UST PBS - NY]

Envirosite ID: 4712917
EPA ID: N/R

AST PBS - NY

Facility Name : STEWARTS SHOP #222
 Facility Address : 425 COURT ST, UTICA, 13502
 County : Oneida

Site Information

Expiration Date : 2024-10-22
 Site ID : 502831
 Site Type : Retail Gasoline Sales
 Site Status : Active
 Program Number : 6-601313
 Program Type : Petroleum Bulk Storage
 DEC Region : 6
 Last Date in Agency List : 2021-06-03

Affiliation Details

Affiliation Type : Facility Owner
 Company : STEWARTS SHOPS CORP
 Contact Title : ENV. COMPLIANCE & REMEDIATION
 Contact Name : TIM JOHNCOX
 Contact Address : P.O. BOX 435, SARATOGA SPRINGS, NY 12866
 Contact Address 2 : N/R
 Country Code : 001
 Phone : (518) 581-1200
 Phone Ext : N/R
 Email : TJOHNCOX@STEWARTSSHOPS.COM
 Fax : N/R

Affiliation Type : Facility Operator
 Company : STEWARTS SHOP #222
 Contact Title : N/R
 Contact Name : TIM JOHNCOX

Map Id: F18
 Direction: SW
 Distance: 0.123 mi., 648 ft.
 Elevation: 458 ft.
 Relative: Higher

Site Name : STEWARTS | STEWARTS SHOP | FORMER GAS STATION
 425 COURT ST
 UTICA, NY 13502

Database(s) : [AST PBS - NY, LTANKS - NY, LTANKS 2 - NY, SPILLS - NY, UST PBS - NY] **(cont.)**

Envirosite ID: 4712917
 EPA ID: N/R

AST PBS - NY **(cont.)**

Contact Address : NN
 Contact Address 2 : N/R
 Country Code : 001
 Phone : (518) 581-1201
 Phone Ext : N/R
 Email : N/R
 Fax : N/R

Affiliation Type : Emergency Contact
 Company : STEWARTS SHOPS CORP
 Contact Title : N/R
 Contact Name : TIM JOHNCOX
 Contact Address : NY
 Contact Address 2 : N/R
 Country Code : 001
 Phone : (518) 581-1201
 Phone Ext : N/R
 Email : TJOHNCOX@STEWARTSSHOPS.COM
 Fax : N/R

Affiliation Type : Mail Contact
 Company : STEWARTS SHOPS CORP
 Contact Title : ENVIRONMENTAL COMPLIANCE & REMEDIATION
 Contact Name : TIM JOHNCOX
 Contact Address : P.O. BOX 435, SARATOGA SPRINGS, NY 12866
 Contact Address 2 : N/R
 Country Code : 001
 Phone : (518) 581-1201
 Phone Ext : N/R
 Email : TJOHNCOX@STEWARTSSHOPS.COM
 Fax : N/R

Tank Information : Tank Information withheld (not releaseable under Freedom of Information Law) in accordance with Public Officers Law Sections 86.5, 87.2(F), 89.5(a)(1)(1-a)

LTANKS - NY

Facility Name : STEWARTS
 Facility Address : 425 COURT ST, UTICA
 County : Oneida

Spill Details

Spill Date : 12/09/2020
 Spill Time : 2:53 PM
 Spill Number : 2007962
 Call Received Date : 12/09/2020
 Call Received Time : 2:53 PM

Map Id: F18
 Direction: SW
 Distance: 0.123 mi., 648 ft.
 Elevation: 458 ft.
 Relative: Higher

Site Name : STEWARTS | STEWARTS SHOP | FORMER GAS STATION
 425 COURT ST
 UTICA, NY 13502

Database(s) : [AST PBS - NY, LTANKS - NY, LTANKS 2 - NY, SPILLS - NY, UST PBS - NY] **(cont.)**

EnviroSite ID: 4712917
EPA ID: N/R

LTANKS - NY **(cont.)**

DEC Region : 6
 Date Spill Closed : Not Closed
 Cause : Other
 Source : Gasoline Station or other PBS Facility
 Waterbody : N/R
 Remarks : N/R
 Last Date in Agency List : 02/19/2021

Spill Description

Material Spilled : gasoline
 Amount Spilled : 20 Gal.
 Resource Affected : Unknown
 PBS : N/R

Facility Name : STEWARTS SHOP
 Facility Address : 425 COURT ST, UTICA
 County : Oneida

Spill Details

Spill Date : 12/09/2020
 Spill Time : 2:52 PM
 Spill Number : 2007961
 Call Received Date : 12/09/2020
 Call Received Time : 2:52 PM
 DEC Region : 6
 Date Spill Closed : 12/09/2020
 Cause : Human Error
 Source : Gasoline Station or other PBS Facility
 Waterbody : N/R

Remarks :

"Date Spill Closed" means the date the spill case was closed by the case manager in the Department of Environmental Conservation (the Department). The spill case was closed because either; a) the records and data submitted indicate that the necessary cleanup and removal actions have been completed and no further remedial activities are necessary, or b) the case was closed for administrative reasons (e.g., multiple reports of a single spill consolidated into a single spill number). The Department however reserves the right to require additional remedial work in relation to the spill, if in the future it determines that further action is necessary.

Last Date in Agency List : 02/19/2021

Spill Description

Material Spilled : gasoline
 Amount Spilled : 10 Gal.
 Resource Affected : Unknown
 PBS : N/R

Map Id: F18
 Direction: SW
 Distance: 0.123 mi., 648 ft.
 Elevation: 458 ft.
 Relative: Higher

Site Name : STEWARTS | STEWARTS SHOP | FORMER GAS STATION
 425 COURT ST
 UTICA, NY 13502

Database(s) : [AST PBS - NY, LTANKS - NY, LTANKS 2 - NY, SPILLS - NY, UST PBS - NY] **(cont.)**

Envirosite ID: 4712917
 EPA ID: N/R

LTANKS 2 - NY

Facility Name : FORMER GAS STATION
 Facility Address : 425 COURT ST, UTICA
 County : Oneida

Spill Details

Site ID : 458478
 Spill Number : 1110632
 Program Type : ER
 DER Facility ID : 412946
 DEC Region : 6
 Spill Date : 2011-11-30 14:54:00
 Close Date : 2020-03-31 00:00:00
 Contributing Factor : Unknown
 Material Spilled Classification : C3
 SWIS Code : 3316
 DEC Lead on Spill : SCREICHI
 Referred to : N/R
 Received Date : 2011-11-30 14:54:00
 Computer ID : N/R
 Waterbody : N/R
 Source : Gasoline Station or other PBS Facility
 Reported by : Other
 Cleanup Activity Ceased Date : N/R
 Cleanup Meets Standard : True
 Inspection Date : N/R
 Penalty : False
 UST Trust : False
 Remed Phase : 0
 Date Record Created : 2011-11-30 14:56:00
 Record Last Updated : 2020-03-31 07:40:29
 Spiller Name : N/R
 Spiller Company : GVH REALTY
 Spiller Address : 80 GEIGER ROAD, ROME, NY
 Spiller Country : 999
 Contact Name : PETER
 Contact Phone : N/R
 Contact Extension : N/R
 After Hours : False
 Latitude : 43.100971304
 Longitude : -75.239158029
 Caller Remark : stained soil/odor in ground from former gas station

DEC Remark :

11/30/2011 - Passero is doing Phase 2 work for Fastrac (potential purchaser) on a property that was a station in the '60's and '70's. Found stinky soil in the area of the old dispensers. Taking samples and will be doing report. MCT 12/07/2012 - Recieved call from John Tal (315-368-7204). He is interested in purchasing this property and wanted to know if any investigation or remediation had been done. I explained that we had not recieved the Phase 2 yet, but we would give him a call when we did and had a chance to review it. MCT 12/7/2012: TELECON WITH JT: JT TO SEND ME PHASE II REPORT. (SR) 06/26/2013: RP letter sent. (sr) site excavated as part of new stewarts install. see spill 1216736 and 9801222

Last Date in Agency List : 2021-05-04

Map Id: F18
 Direction: SW
 Distance: 0.123 mi., 648 ft.
 Elevation: 458 ft.
 Relative: Higher

Site Name : STEWARTS | STEWARTS SHOP | FORMER GAS STATION
 425 COURT ST
 UTICA, NY 13502

Database(s) : [AST PBS - NY, LTANKS - NY, LTANKS 2 - NY, SPILLS - NY, UST PBS - NY] **(cont.)**

EnviroSite ID: 4712917
 EPA ID: N/R

LTANKS 2 - NY **(cont.)**

Material Details

Spill Number : 1110632
 Operable Unit ID : 1208593
 Operable Unit : 01
 Material ID : 2205921
 Material Code : 0009
 Material Name : gasoline
 Case Number : N/R
 Material Family : Petroleum
 Quantity : N/R
 Units : N/R
 Recovered : N/R
 Affected Media: Soil : True
 Affected Media: Air : False
 Affected Media: Ind Air : False
 Affected Media: Groundwater : False
 Affected Media: Surface Water : False
 Affected Media: Drinking Water : False
 Affected Media: Sewer Line : False
 Affected Media: Impervious Surface : False
 Affected Media: Subway : False
 Affected Media: Utility Conveyance : False
 Oxygenate : N/R

Facility Name : STEWARTS
 Facility Address : 425 COURT ST, UTICA
 County : Oneida

Spill Details

Site ID : 614879
 Spill Number : 2007962
 Program Type : ER
 DER Facility ID : 412946
 DEC Region : 6
 Spill Date : 2020-12-09 14:53:00
 Close Date : N/R
 Contributing Factor : Other
 Material Spilled Classification : C3
 SWIS Code : 3316
 DEC Lead on Spill : RAFURLON
 Referred to : N/R
 Received Date : 2020-12-09 14:53:00
 Computer ID : N/R
 Waterbody : N/R
 Source : Gasoline Station or other PBS Facility
 Reported by : Other
 Cleanup Activity Ceased Date : N/R
 Cleanup Meets Standard : False
 Inspection Date : N/R
 Penalty : False
 UST Trust : False
 Remed Phase : 1

Map Id: F18
 Direction: SW
 Distance: 0.123 mi., 648 ft.
 Elevation: 458 ft.
 Relative: Higher

Site Name : STEWARTS | STEWARTS SHOP | FORMER GAS STATION
 425 COURT ST
 UTICA, NY 13502

Database(s) : [AST PBS - NY, LTANKS - NY, LTANKS 2 - NY, SPILLS - NY, UST PBS - NY] **(cont.)**

EnviroSite ID: 4712917
EPA ID: N/R

LTANKS 2 - NY **(cont.)**

Date Record Created : 2020-12-09 14:55:00
 Record Last Updated : 2020-12-10 05:43:04
 Spiller Name : N/R
 Spiller Company : STEWARTS
 Spiller Address : NY
 Spiller Country : 999
 Contact Name : DEPUTY CHIEF
 Contact Phone : (315) 534-3686
 Contact Extension : N/R
 After Hours : False
 Latitude : N/R
 Longitude : N/R

Caller Remark : spill in parking lot at pumps, Utica PD on scene. hose pulled out at pump. PD saying it was an MVA DLE advised

DEC Remark :

12/9/2020: Telecon w/Utica FD. Spill occurred when passenger vehicle drove over top of a fill hose in Stewarts parking lot. The fuel delivery operator shut off the pump after approximately 20-30 gallons was released to the parking lot. The fuel entered a combined sewer. FD Chief Ambrose stated that he spoke with the water treatment plant and gave notification that gasoline would be entering the sewer. In communication with his HAZMAT coordinator it was determined that the gas in the catch basin was causing an explosion hazard and they determined that flushing the gasoline down the sewer was the safest course of action. (RF)

Last Date in Agency List : 2021-05-04

Material Details

Spill Number : 2007962
 Operable Unit ID : 1361986
 Operable Unit : 01
 Material ID : 2374010
 Material Code : 0009
 Material Name : gasoline
 Case Number : N/R
 Material Family : Petroleum
 Quantity : 20.00
 Units : G
 Recovered : N/R
 Affected Media: Soil : False
 Affected Media: Air : False
 Affected Media: Ind Air : False
 Affected Media: Groundwater : False
 Affected Media: Surface Water : False
 Affected Media: Drinking Water : False
 Affected Media: Sewer Line : False
 Affected Media: Impervious Surface : False
 Affected Media: Subway : False
 Affected Media: Utility Conveyance : False
 Oxygenate : N/R

Map Id: F18
 Direction: SW
 Distance: 0.123 mi., 648 ft.
 Elevation: 458 ft.
 Relative: Higher

Site Name : STEWARTS | STEWARTS SHOP | FORMER GAS STATION
 425 COURT ST
 UTICA, NY 13502

Database(s) : [AST PBS - NY, LTANKS - NY, LTANKS 2 - NY, SPILLS - NY, UST PBS - NY] **(cont.)**

EnviroSite ID: 4712917
 EPA ID: N/R

LTANKS 2 - NY **(cont.)**

Facility Name : STEWARTS SHOP
 Facility Address : 425 COURT ST, UTICA
 County : Oneida

Spill Details

Site ID : 614878
 Spill Number : 2007961
 Program Type : ER
 DER Facility ID : 412946
 DEC Region : 6
 Spill Date : 2020-12-09 14:52:00
 Close Date : 2020-12-09 00:00:00
 Contributing Factor : Human Error
 Material Spilled Classification : C3
 SWIS Code : 3316
 DEC Lead on Spill : RAFURLON
 Referred to : N/R
 Received Date : 2020-12-09 14:52:00
 Computer ID : N/R
 Waterbody : N/R
 Source : Gasoline Station or other PBS Facility
 Reported by : Other
 Cleanup Activity Ceased Date : N/R
 Cleanup Meets Standard : False
 Inspection Date : N/R
 Penalty : False
 UST Trust : False
 Remed Phase : 0
 Date Record Created : 2020-12-09 14:55:00
 Record Last Updated : 2020-12-10 06:39:04
 Spiller Name : N/R
 Spiller Company : CUSTOMER
 Spiller Address : NY
 Spiller Country : 999
 Contact Name : PAT WESTBROOK
 Contact Phone : (518) 581-1201
 Contact Extension : 1800
 After Hours : False
 Latitude : N/R
 Longitude : N/R

Caller Remark : customer ran over fill hose on a delivery truck. Lost to sewer and soil. C/u in progress

DEC Remark : 12/09/2020: Duplicate spill. See 2007962
 Last Date in Agency List : 2021-05-04

Material Details

Spill Number : 2007961
 Operable Unit ID : 1361985
 Operable Unit : 01

Map Id: F18
 Direction: SW
 Distance: 0.123 mi., 648 ft.
 Elevation: 458 ft.
 Relative: Higher

Site Name : STEWARTS | STEWARTS SHOP | FORMER GAS STATION
 425 COURT ST
 UTICA, NY 13502

Database(s) : [AST PBS - NY, LTANKS - NY, LTANKS 2 - NY, SPILLS - NY, UST PBS - NY] **(cont.)**

EnviroSite ID: 4712917
 EPA ID: N/R

LTANKS 2 - NY **(cont.)**

Material ID : 2374009
 Material Code : 0009
 Material Name : gasoline
 Case Number : N/R
 Material Family : Petroleum
 Quantity : 10.00
 Units : G
 Recovered : N/R
 Affected Media: Soil : False
 Affected Media: Air : False
 Affected Media: Ind Air : False
 Affected Media: Groundwater : False
 Affected Media: Surface Water : False
 Affected Media: Drinking Water : False
 Affected Media: Sewer Line : False
 Affected Media: Impervious Surface : False
 Affected Media: Subway : False
 Affected Media: Utility Conveyance : False
 Oxygenate : N/R

SPILLS - NY

Facility Name : FORMER GAS STATION
 Facility Address : 425 COURT ST, UTICA
 County : Oneida

Spill Details

Site ID : 458478
 Spill Number : 1110632
 Program Type : ER
 DER Facility ID : 412946
 DEC Region : 6
 Spill Date : 2011-11-30 14:54:00
 Close Date : 2020-03-31 00:00:00
 Contributing Factor : Unknown
 Material Spilled Classification : C3
 SWIS Code : 3316
 DEC Lead on Spill : SCREICHI
 Referred to : N/R
 Received Date : 2011-11-30 14:54:00
 Computer ID : N/R
 Waterbody : N/R
 Source : Gasoline Station or other PBS Facility
 Reported by : Other
 Cleanup Activity Ceased Date : N/R
 Cleanup Meets Standard : True
 Inspection Date : N/R
 Penalty : False
 UST Trust : False
 Remed Phase : 0
 Date Record Created : 2011-11-30 14:56:00
 Record Last Updated : 2020-03-31 07:40:29
 Spiller Name : N/R

Map Id: F18
 Direction: SW
 Distance: 0.123 mi., 648 ft.
 Elevation: 458 ft.
 Relative: Higher

Site Name : STEWARTS | STEWARTS SHOP | FORMER GAS STATION
 425 COURT ST
 UTICA, NY 13502

Database(s) : [AST PBS - NY, LTANKS - NY, LTANKS 2 - NY, SPILLS - NY, UST PBS - NY] **(cont.)**

EnviroSite ID: 4712917
 EPA ID: N/R

SPILLS - NY **(cont.)**

Spiller Company : GVH REALTY
 Spiller Address : 80 GEIGER ROAD, ROME, NY
 Spiller Country : 999
 Contact Name : PETER
 Contact Phone : N/R
 Contact Extension : N/R
 After Hours : False
 Latitude : 43.100971304
 Longitude : -75.239158029
 Caller Remark : stained soil/odor in ground from former gas station

DEC Remark :

11/30/2011 - Passero is doing Phase 2 work for Fastrac (potential purchaser) on a property that was a station in the '60's and '70's. Found stinky soil in the area of the old dispensers. Taking samples and will be doing report. MCT 12/07/2012 - Recieved call from John Tal (315-368-7204). He is interested in purchasing this property and wanted to know if any investigation or remediation had been done. I explained that we had not recieved the Phase 2 yet, but we would give him a call when we did and had a chance to review it. MCT 12/7/2012: TELECON WITH JT: JT TO SEND ME PHASE II REPORT. (SR) 06/26/2013: RP letter sent. (sr) site excavated as part of new stewarts install. see spill 1216736 and 9801222

Last Date in Agency List : 2021-05-04

Material Details

Spill Number : 1110632
 Operable Unit ID : 1208593
 Operable Unit : 01
 Material ID : 2205921
 Material Code : 0009
 Material Name : gasoline
 Case Number : N/R
 Material Family : Petroleum
 Quantity : N/R
 Units : N/R
 Recovered : N/R
 Affected Media: Soil : True
 Affected Media: Air : False
 Affected Media: Ind Air : False
 Affected Media: Groundwater : False
 Affected Media: Surface Water : False
 Affected Media: Drinking Water : False
 Affected Media: Sewer Line : False
 Affected Media: Impervious Surface : False
 Affected Media: Subway : False
 Affected Media: Utility Conveyance : False
 Oxygenate : N/R

Facility Name : STEWARTS
 Facility Address : 425 COURT ST, UTICA
 County : Oneida

Map Id: F18
 Direction: SW
 Distance: 0.123 mi., 648 ft.
 Elevation: 458 ft.
 Relative: Higher

Site Name : STEWARTS | STEWARTS SHOP | FORMER GAS STATION
 425 COURT ST
 UTICA, NY 13502

Database(s) : [AST PBS - NY, LTANKS - NY, LTANKS 2 - NY, SPILLS - NY, UST PBS - NY] **(cont.)**

EnviroSite ID: 4712917
EPA ID: N/R

SPILLS - NY (cont.)

Spill Details

Site ID :	614879
Spill Number :	2007962
Program Type :	ER
DER Facility ID :	412946
DEC Region :	6
Spill Date :	2020-12-09 14:53:00
Close Date :	N/R
Contributing Factor :	Other
Material Spilled Classification :	C3
SWIS Code :	3316
DEC Lead on Spill :	RAFURLON
Referred to :	N/R
Received Date :	2020-12-09 14:53:00
Computer ID :	N/R
Waterbody :	N/R
Source :	Gasoline Station or other PBS Facility
Reported by :	Other
Cleanup Activity Ceased Date :	N/R
Cleanup Meets Standard :	False
Inspection Date :	N/R
Penalty :	False
UST Trust :	False
Remed Phase :	1
Date Record Created :	2020-12-09 14:55:00
Record Last Updated :	2020-12-10 05:43:04
Spiller Name :	N/R
Spiller Company :	STEWARTS
Spiller Address :	NY
Spiller Country :	999
Contact Name :	DEPUTY CHIEF
Contact Phone :	(315) 534-3686
Contact Extension :	N/R
After Hours :	False
Latitude :	N/R
Longitude :	N/R

Caller Remark : spill in parking lot at pumps, Utica PD on scene. hose pulled out at pump. PD saying it was an MVA DLE advised

DEC Remark :

12/9/2020: Telecon w/Utica FD. Spill occurred when passenger vehicle drove over top of a fill hose in Stewarts parking lot. The fuel delivery operator shut off the pump after approximately 20-30 gallons was released to the parking lot. The fuel entered a combined sewer. FD Chief Ambrose stated that he spoke with the water treatment plant and gave notification that gasoline would be entering the sewer. In communication with his HAZMAT coordinator it was determined that the gas in the catch basin was causing an explosion hazard and they determined that flushing the gasoline down the sewer was the safest course of action. (RF)

Last Date in Agency List : 2021-05-04

Map Id: F18
 Direction: SW
 Distance: 0.123 mi., 648 ft.
 Elevation: 458 ft.
 Relative: Higher

Site Name : STEWARTS | STEWARTS SHOP | FORMER GAS STATION
 425 COURT ST
 UTICA, NY 13502

Database(s) : [AST PBS - NY, LTANKS - NY, LTANKS 2 - NY, SPILLS - NY, UST PBS - NY] **(cont.)**

Envirosite ID: 4712917
 EPA ID: N/R

SPILLS - NY **(cont.)**

Material Details

Spill Number : 2007962
 Operable Unit ID : 1361986
 Operable Unit : 01
 Material ID : 2374010
 Material Code : 0009
 Material Name : gasoline
 Case Number : N/R
 Material Family : Petroleum
 Quantity : 20.00
 Units : G
 Recovered : N/R
 Affected Media: Soil : False
 Affected Media: Air : False
 Affected Media: Ind Air : False
 Affected Media: Groundwater : False
 Affected Media: Surface Water : False
 Affected Media: Drinking Water : False
 Affected Media: Sewer Line : False
 Affected Media: Impervious Surface : False
 Affected Media: Subway : False
 Affected Media: Utility Conveyance : False
 Oxygenate : N/R

Facility Name : STEWARTS SHOP
 Facility Address : 425 COURT ST, UTICA
 County : Oneida

Spill Details

Site ID : 614878
 Spill Number : 2007961
 Program Type : ER
 DER Facility ID : 412946
 DEC Region : 6
 Spill Date : 2020-12-09 14:52:00
 Close Date : 2020-12-09 00:00:00
 Contributing Factor : Human Error
 Material Spilled Classification : C3
 SWIS Code : 3316
 DEC Lead on Spill : RAFURLON
 Referred to : N/R
 Received Date : 2020-12-09 14:52:00
 Computer ID : N/R
 Waterbody : N/R
 Source : Gasoline Station or other PBS Facility
 Reported by : Other
 Cleanup Activity Ceased Date : N/R
 Cleanup Meets Standard : False
 Inspection Date : N/R
 Penalty : False
 UST Trust : False
 Remed Phase : 0

Map Id: F18
 Direction: SW
 Distance: 0.123 mi., 648 ft.
 Elevation: 458 ft.
 Relative: Higher

Site Name : STEWARTS | STEWARTS SHOP | FORMER GAS STATION
 425 COURT ST
 UTICA, NY 13502

Database(s) : [AST PBS - NY, LTANKS - NY, LTANKS 2 - NY, SPILLS - NY, UST PBS - NY] **(cont.)**

EnviroSite ID: 4712917
 EPA ID: N/R

SPILLS - NY **(cont.)**

Date Record Created : 2020-12-09 14:55:00
 Record Last Updated : 2020-12-10 06:39:04
 Spiller Name : N/R
 Spiller Company : CUSTOMER
 Spiller Address : NY
 Spiller Country : 999
 Contact Name : PAT WESTBROOK
 Contact Phone : (518) 581-1201
 Contact Extension : 1800
 After Hours : False
 Latitude : N/R
 Longitude : N/R

Caller Remark : customer ran over fill hose on a delivery truck. Lost to sewer and soil. C/u in progress

DEC Remark : 12/09/2020: Duplicate spill. See 2007962
 Last Date in Agency List : 2021-05-04

Material Details

Spill Number : 2007961
 Operable Unit ID : 1361985
 Operable Unit : 01
 Material ID : 2374009
 Material Code : 0009
 Material Name : gasoline
 Case Number : N/R
 Material Family : Petroleum
 Quantity : 10.00
 Units : G
 Recovered : N/R
 Affected Media: Soil : False
 Affected Media: Air : False
 Affected Media: Ind Air : False
 Affected Media: Groundwater : False
 Affected Media: Surface Water : False
 Affected Media: Drinking Water : False
 Affected Media: Sewer Line : False
 Affected Media: Impervious Surface : False
 Affected Media: Subway : False
 Affected Media: Utility Conveyance : False
 Oxygenate : N/R

UST PBS - NY

Facility Name : STEWARTS SHOP #222
 Facility Address : 425 COURT ST, UTICA, 13502
 County : Oneida

Map Id: F18
 Direction: SW
 Distance: 0.123 mi., 648 ft.
 Elevation: 458 ft.
 Relative: Higher

Site Name : STEWARTS | STEWARTS SHOP | FORMER GAS STATION
 425 COURT ST
 UTICA, NY 13502

Database(s) : [AST PBS - NY, LTANKS - NY, LTANKS 2 - NY, SPILLS - NY, UST PBS - NY] **(cont.)**

EnviroSite ID: 4712917
 EPA ID: N/R

UST PBS - NY **(cont.)**

Site Information

Expiration Date :	2024-10-22
Site ID :	502831
Site Type :	Retail Gasoline Sales
Site Status :	Active
Program Number :	6-601313
Program Type :	Petroleum Bulk Storage
DEC Region :	6
Last Date in Agency List :	2021-07-06

Affiliation Details

Affiliation Type :	Facility Owner
Company :	STEWARTS SHOPS CORP
Contact Title :	ENV. COMPLIANCE & REMEDIATION
Contact Name :	TIM JOHNCOX
Contact Address :	P.O. BOX 435, SARATOGA SPRINGS, NY 12866
Contact Address 2 :	N/R
Country Code :	001
Phone :	(518) 581-1200
Phone Ext :	N/R
Email :	TJOHNCOX@STEWARTSSHOPS.COM
Fax :	N/R

Affiliation Type :	Facility Operator
Company :	STEWARTS SHOP #222
Contact Title :	N/R
Contact Name :	TIM JOHNCOX
Contact Address :	NN
Contact Address 2 :	N/R
Country Code :	001
Phone :	(518) 581-1201
Phone Ext :	N/R
Email :	N/R
Fax :	N/R

Affiliation Type :	Emergency Contact
Company :	STEWARTS SHOPS CORP
Contact Title :	N/R
Contact Name :	TIM JOHNCOX
Contact Address :	NY
Contact Address 2 :	N/R
Country Code :	001
Phone :	(518) 581-1201
Phone Ext :	N/R
Email :	TJOHNCOX@STEWARTSSHOPS.COM
Fax :	N/R

Affiliation Type :	Mail Contact
Company :	STEWARTS SHOPS CORP
Contact Title :	ENVIRONMENTAL COMPLIANCE & REMEDIATION

Map Id: F18
 Direction: SW
 Distance: 0.123 mi., 648 ft.
 Elevation: 458 ft.
 Relative: Higher

Site Name : STEWARTS | STEWARTS SHOP | FORMER GAS STATION
 425 COURT ST
 UTICA, NY 13502

Database(s) : [AST PBS - NY, LTANKS - NY, LTANKS 2 - NY, SPILLS - NY, UST PBS - NY] **(cont.)**

EnviroSite ID: 4712917
 EPA ID: N/R

UST PBS - NY **(cont.)**

Contact Name : TIM JOHNCOX
 Contact Address : P.O. BOX 435, SARATOGA SPRINGS, NY 12866
 Contact Address 2 : N/R
 Country Code : 001
 Phone : (518) 581-1201
 Phone Ext : N/R
 Email : TJOHNCOX@STEWARTSSHOPS.COM
 Fax : N/R

Tank Information

Date Installed : 2014-10-22
 Tank ID : 253876
 Tank Number : 001
 Tank Type : N/R
 Tank Status : In Service
 Capacity : 15000
 Tank Location : Underground
 Tank Model : N/R
 Pipe Model : N/R
 Test Method : Testing Not Required
 Tank Last Test : N/R
 Tank Next Test Due : N/R
 Close Date : N/R
 Registered : True
 Tank Out of Service Date : N/R
 Tank Owner Name : TIM JOHNCOX
 Tank Owner Address : P.O. BOX 435 SARATOGA SPRINGS, NY. 12866
 Red Tag Start Date : N/R
 Red Tag End Date : N/R
 Subpart : 2
 Category : 2
 UDC IND : 1
 Line Last Test Due : N/R
 Next Line Test Due : N/R
 Line Test Method : N/R
 Class A Opp Name : TIM JOHNCOX
 Class B Opp Name : TIM JOHNCOX

Tank Equipment

Details for this site have been truncated due to the large number of available details for this site within this dataset. For the complete details for this site, contact your EnviroSite account representative for a complimentary site report containing all of the details available.

Equipment : Double walled UG
 Type : Piping Secondary Containment

Equipment : Double-Walled (Underground)
 Type : Tank Secondary Containment

Map Id: F18
 Direction: SW
 Distance: 0.123 mi., 648 ft.
 Elevation: 458 ft.
 Relative: Higher

Site Name : STEWARTS | STEWARTS SHOP | FORMER GAS STATION
 425 COURT ST
 UTICA, NY 13502

Database(s) : [AST PBS - NY, LTANKS - NY, LTANKS 2 - NY, SPILLS - NY, UST PBS - NY] **(cont.)**

EnviroSite ID: 4712917
 EPA ID: N/R

UST PBS - NY **(cont.)**

Equipment : Underground/On-ground
 Type : Pipe Location

Equipment : Flexible Piping
 Type : Pipe Type

Equipment : Catch Basin
 Type : Spill Prevention

Tank Materials

Material Name : gasoline/ethanol
 Percent : 253876

Tank Information

Date Installed : 2014-10-22
 Tank ID : 253877
 Tank Number : 002
 Tank Type : N/R
 Tank Status : In Service
 Capacity : 6000
 Tank Location : Underground
 Tank Model : N/R
 Pipe Model : N/R
 Test Method : Testing Not Required
 Tank Last Test : N/R
 Tank Next Test Due : N/R
 Close Date : N/R
 Registered : True
 Tank Out of Service Date : N/R
 Tank Owner Name : TIM JOHNCOX
 Tank Owner Address : P.O. BOX 435 SARATOGA SPRINGS, NY. 12866
 Red Tag Start Date : N/R
 Red Tag End Date : N/R
 Subpart : 2
 Category : 2
 UDC IND : 1
 Line Last Test Due : N/R
 Next Line Test Due : N/R
 Line Test Method : N/R
 Class A Opp Name : TIM JOHNCOX
 Class B Opp Name : TIM JOHNCOX

Tank Equipment

Equipment : Pressurized Dispenser
 Type : Dispenser

Map Id: F18
 Direction: SW
 Distance: 0.123 mi., 648 ft.
 Elevation: 458 ft.
 Relative: Higher

Site Name : STEWARTS | STEWARTS SHOP | FORMER GAS STATION
 425 COURT ST
 UTICA, NY 13502

Database(s) : [AST PBS - NY, LTANKS - NY, LTANKS 2 - NY, SPILLS - NY, UST PBS - NY] **(cont.)**

EnviroSite ID: 4712917
EPA ID: N/R

UST PBS - NY **(cont.)**

Equipment : Underground/On-ground
 Type : Pipe Location

Equipment : None
 Type : Tank Internal Protection

Equipment : Double-Walled (Underground)
 Type : Tank Secondary Containment

Equipment : None
 Type : Pipe External Protection

Tank Materials
 Material Name : gasoline
 Percent : 253877

Map Id: 19
 Direction: S
 Distance: 0.123 mi., 650 ft.
 Elevation: 465 ft.
 Relative: Higher

Site Name : AUTO CLUB OF UTICA
 409 COURT ST
 UTICA, NY

Database(s) : [LTANKS 2 - NY, SPILLS - NY]

EnviroSite ID: 4992652
EPA ID: N/R

LTANKS 2 - NY

Facility Name : AUTO CLUB OF UTICA
 Facility Address : 409 COURT ST, UTICA
 County : Oneida

Spill Details

Site ID : 258996
 Spill Number : 9003071
 Program Type : ER
 DER Facility ID : 211911
 DEC Region : 6
 Spill Date : 1990-06-14 13:00:00
 Close Date : 1990-08-20 00:00:00
 Contributing Factor : Tank Failure
 Material Spilled Classification : N/R
 SWIS Code : 3300
 DEC Lead on Spill : NFCARRIE
 Referred to : N/R
 Received Date : 1990-06-14 13:30:00

Map Id: 19
 Direction: S
 Distance: 0.123 mi., 650 ft.
 Elevation: 465 ft.
 Relative: Higher

Site Name : AUTO CLUB OF UTICA
 409 COURT ST
 UTICA, NY
Database(s) : [LTANKS 2 - NY, SPILLS - NY] **(cont.)**

EnviroSite ID: 4992652
 EPA ID: N/R

LTANKS 2 - NY **(cont.)**

Computer ID :	N/R
Waterbody :	N/R
Source :	Commercial/Industrial
Reported by :	Other
Cleanup Activity Ceased Date :	1990-07-20 00:00:00
Cleanup Meets Standard :	True
Inspection Date :	N/R
Penalty :	False
UST Trust :	False
Remed Phase :	0
Date Record Created :	1990-06-20 00:00:00
Record Last Updated :	1990-08-22 00:00:00
Spiller Name :	N/R
Spiller Company :	AUTO CLUB OF UTICA
Spiller Address :	409 COURT STREET, UTICA, NY 13502
Spiller Country :	001
Contact Name :	N/R
Contact Phone :	N/R
Contact Extension :	N/R
After Hours :	False
Latitude :	43.100666000
Longitude :	-75.237271370
Caller Remark :	6/14/90-CONT. SOIL ENCOUNTERED DURING TANK REMOVAL. TANK HAD OVER 20 HOLES UP TO 3/4.
DEC Remark :	N/R
Last Date in Agency List :	2021-05-04

Material Details

Spill Number :	9003071
Operable Unit ID :	940946
Operable Unit :	01
Material ID :	437789
Material Code :	0001A
Material Name :	#2 fuel oil
Case Number :	N/R
Material Family :	Petroleum
Quantity :	.00
Units :	G
Recovered :	.00
Affected Media: Soil :	False
Affected Media: Air :	False
Affected Media: Ind Air :	False
Affected Media: Groundwater :	True
Affected Media: Surface Water :	False
Affected Media: Drinking Water :	False
Affected Media: Sewer Line :	False
Affected Media: Impervious Surface :	False
Affected Media: Subway :	False
Affected Media: Utility Conveyance :	False
Oxygenate :	N/R

Map Id: 19
 Direction: S
 Distance: 0.123 mi., 650 ft.
 Elevation: 465 ft.
 Relative: Higher

Site Name : AUTO CLUB OF UTICA
 409 COURT ST
 UTICA, NY
Database(s) : [LTANKS 2 - NY, SPILLS - NY] **(cont.)**

EnviroSite ID: 4992652
EPA ID: N/R

SPILLS - NY

Facility Name : AUTO CLUB OF UTICA
 Facility Address : 409 COURT ST, UTICA
 County : Oneida

Spill Details

Site ID : 258996
 Spill Number : 9003071
 Program Type : ER
 DER Facility ID : 211911
 DEC Region : 6
 Spill Date : 1990-06-14 13:00:00
 Close Date : 1990-08-20 00:00:00
 Contributing Factor : Tank Failure
 Material Spilled Classification : N/R
 SWIS Code : 3300
 DEC Lead on Spill : NFCARRIE
 Referred to : N/R
 Received Date : 1990-06-14 13:30:00
 Computer ID : N/R
 Waterbody : N/R
 Source : Commercial/Industrial
 Reported by : Other
 Cleanup Activity Ceased Date : 1990-07-20 00:00:00
 Cleanup Meets Standard : True
 Inspection Date : N/R
 Penalty : False
 UST Trust : False
 Remed Phase : 0
 Date Record Created : 1990-06-20 00:00:00
 Record Last Updated : 1990-08-22 00:00:00
 Spiller Name : N/R
 Spiller Company : AUTO CLUB OF UTICA
 Spiller Address : 409 COURT STREET, UTICA, NY 13502
 Spiller Country : 001
 Contact Name : N/R
 Contact Phone : N/R
 Contact Extension : N/R
 After Hours : False
 Latitude : 43.100666000
 Longitude : -75.237271370

Caller Remark : 6/14/90-CONT. SOIL ENCOUNTERED DURING TANK REMOVAL. TANK HAD OVER 20 HOLES UP TO 3/4.

DEC Remark : N/R
 Last Date in Agency List : 2021-05-04

Material Details

Spill Number : 9003071
 Operable Unit ID : 940946
 Operable Unit : 01
 Material ID : 437789
 Material Code : 0001A

Map Id: 19
 Direction: S
 Distance: 0.123 mi., 650 ft.
 Elevation: 465 ft.
 Relative: Higher

Site Name : AUTO CLUB OF UTICA
 409 COURT ST
 UTICA, NY
Database(s) : [LTANKS 2 - NY, SPILLS - NY] **(cont.)**

EnviroSite ID: 4992652
EPA ID: N/R

SPILLS - NY **(cont.)**

Material Name :	#2 fuel oil
Case Number :	N/R
Material Family :	Petroleum
Quantity :	.00
Units :	G
Recovered :	.00
Affected Media: Soil :	False
Affected Media: Air :	False
Affected Media: Ind Air :	False
Affected Media: Groundwater :	True
Affected Media: Surface Water :	False
Affected Media: Drinking Water :	False
Affected Media: Sewer Line :	False
Affected Media: Impervious Surface :	False
Affected Media: Subway :	False
Affected Media: Utility Conveyance :	False
Oxygenate :	N/R

Map Id: B20
 Direction: WNW
 Distance: 0.124 mi., 653 ft.
 Elevation: 441 ft.
 Relative: Higher

Site Name : INDIUM CORP OF AMERICA /WAREHS
 609 FAY ST
 UTICA, NY 13502
Database(s) : [CERCLIS NFRAP, SEMS_8R_ARCHIVED SITES]

EnviroSite ID: 4696275
EPA ID: NYD980531735

CERCLIS NFRAP

Facility Name :	INDIUM CORP OF AMERICA /WAREHS
Facility Address :	609 FAY ST, UTICA, NY 13502
County :	ONEIDA
Site ID :	0201952
Epa ID :	NYD980531735
Short Name :	INDIUM CORP OF AMERICA /W
Congressional District :	31
IFMS ID :	N/R
SMSA Number :	8680
USGC Hydro Unit :	02020004
Federal Facility :	N
DMNSN Number :	N/R
Site Orphan Flag :	N
RCRA ID :	N/R
USGS Quadrangle :	N/R
Site Init by Prog :	N/R
NFRAP Flag :	NFA
Parent ID :	N/R
RST Code :	N/R
EPA Region :	02
Classification :	N/R
Site Settings Code :	N/R

Map Id: B20
 Direction: WNW
 Distance: 0.124 mi., 653 ft.
 Elevation: 441 ft.
 Relative: Higher

Site Name : INDIUM CORP OF AMERICA /WAREHS
 609 FAY ST
 UTICA, NY 13502

Database(s) : [CERCLIS NFRAP, SEMS_8R_ARCHIVED SITES] **(cont.)**

Envirosite ID: 4696275
EPA ID: NYD980531735

CERCLIS NFRAP **(cont.)**

NPL Status : Not on the NPL
 DMNSN Unit Code : N/R
 RBRAC Code : N/R
 RResp Fed Agency Code : N/R
 Non NPL Status : NFRAP-Site does not qualify for the NPL based on existing information
 Non NPL Status Date : 1990-04-01
 Site Fips Code : 36065
 CC Concurrence Date : N/R
 CC Concurrence FY : N/R
 Alias EPA ID : N/R
 Site FUDS Flag : N/R

CERCLIS Site Contact Name(s)

Contact ID : N/R
 Contact Title : N/R

Alias Comments : N/R
 Site Description : N/R

CERCLIS Assessment History

Action Code : 001
 Action : PRELIMINARY ASSESSMENT
 Date Started : N/R
 Date Completed : 1987-03-20
 Priority Level : 1
 Operational Unit : 00
 Primary Responsibility : EPA Fund-Financed
 Planning Status : N/R
 Urgency Indicator : N/R
 Action Anomaly : N/R

Action Code : 001
 Action : DISCOVERY
 Date Started : N/R
 Date Completed : 1981-06-01
 Priority Level : 1
 Operational Unit : 00
 Primary Responsibility : EPA Fund-Financed
 Planning Status : N/R
 Urgency Indicator : N/R
 Action Anomaly : N/R

Action Code : 001
 Action : ARCHIVE SITE
 Date Started : N/R
 Date Completed : 1990-04-01
 Priority Level : 1
 Operational Unit : 00
 Primary Responsibility : EPA In-House

Map Id: B20
 Direction: WNW
 Distance: 0.124 mi., 653 ft.
 Elevation: 441 ft.
 Relative: Higher

Site Name : INDIUM CORP OF AMERICA /WAREHS
 609 FAY ST
 UTICA, NY 13502

Database(s) : [CERCLIS NFRAP, SEMS_8R_ARCHIVED SITES] **(cont.)**

EnviroSite ID: 4696275
EPA ID: NYD980531735

CERCLIS NFRAP **(cont.)**

Planning Status :	N/R
Urgency Indicator :	N/R
Action Anomaly :	N/R
Action Code :	001
Action :	SITE INSPECTION
Date Started :	1990-04-01
Date Completed :	1990-04-01
Priority Level :	1
Operational Unit :	00
Primary Responsibility :	EPA Fund-Financed
Planning Status :	N/R
Urgency Indicator :	N/R
Action Anomaly :	N/R

SEMS_8R_ARCHIVED SITES

Facility Name :	INDIUM CORP OF AMERICA /WAREHS
Facility Address :	609 FAY ST, UTICA, NY 13502
County :	ONEIDA

Site Details

Site ID :	0201952
EPA ID :	NYD980531735
Region :	02
Congressional District :	31
Federal Facility :	N
Federal Facility Docket :	N
NPL Status :	Not on the NPL
Non NPL Status :	NFRAP-Site does not qualify for the NPL based on existing information
FIPS Code :	36065
Superfund Alternative Agreement :	N
Last Date in Agency List :	2021-02-12

Additional Information

Start Date :	1990-04-01
Finish Date :	1990-04-01
OU :	00
Action Code :	SI
Action Name :	SI
Sequence :	1
Quality :	N
Current Action Lead :	EPA Perf
Start Date :	1981-06-01
Finish Date :	1981-06-01
OU :	00
Action Code :	DS
Action Name :	DISCVRY
Sequence :	1

Map Id: B20
 Direction: WNW
 Distance: 0.124 mi., 653 ft.
 Elevation: 441 ft.
 Relative: Higher

Site Name : INDIUM CORP OF AMERICA /WAREHS
 609 FAY ST
 UTICA, NY 13502

Database(s) : [CERCLIS NFRAP, SEMS_8R_ARCHIVED SITES] **(cont.)**

EnviroSite ID: 4696275
EPA ID: NYD980531735

SEMS_8R_ARCHIVED SITES **(cont.)**

Quality :	N/R
Current Action Lead :	EPA Perf
Start Date :	N/R
Finish Date :	1990-04-01
OU :	00
Action Code :	VS
Action Name :	ARCH SITE
Sequence :	1
Quality :	N/R
Current Action Lead :	EPA Perf In-Hse
Start Date :	N/R
Finish Date :	1987-03-20
OU :	00
Action Code :	PA
Action Name :	PA
Sequence :	1
Quality :	L
Current Action Lead :	EPA Perf

Map Id: E21
 Direction: E
 Distance: 0.124 mi., 653 ft.
 Elevation: 431 ft.
 Relative: Lower

Site Name : METZLER PRINTING
 317 LAFAYETTE ST
 UTICA, NY 13502

Database(s) : [ECHO, FRS, HIST MANIFEST - NY, MANIFEST - NY, RCRA_VSQG]

EnviroSite ID: 5189817
EPA ID: N/R

ECHO

Facility Name :	METZLER PRINTING
Facility Address :	317 LAFAYETTE ST, UTICA, NY 13502
County :	ONEIDA
Last Inspection Date :	2003-10-20
Registry ID :	110004520260
FIPS Code :	36065
EPA Region :	02
Inspection Count :	0
Last Inspection Days :	6376
Informal Count :	0
Last Informal Action Date :	2003-11-04
Formal Action Count :	0
Last Formal Action Date :	N/R
Total Penalties :	0
Penalty Count :	N/R
Last Penalty Date :	N/R

Map Id: E21
 Direction: E
 Distance: 0.124 mi., 653 ft.
 Elevation: 431 ft.
 Relative: Lower

Site Name : METZLER PRINTING
 317 LAFAYETTE ST
 UTICA, NY 13502

Database(s) : [ECHO, FRS, HIST MANIFEST - NY,
 MANIFEST - NY, RCRA_VSQQ] **(cont.)**

EnviroSite ID: 5189817
 EPA ID: N/R

ECHO (cont.)

Last Penalty Amount :	N/R
QTRS IN NC :	0
Programs IN SNC :	0
Current Compliance Status :	No Violation Identified
Three-Year Compliance Status :	
Collection Method :	N/R
Reference Point :	N/R
Accuracy Meters :	N/R
Derived Tribes :	Oneida Indian Nation - 19.7 mile(s)
Derived HUC :	02020004
Derived WBD :	020200040310
Derived STCTY FIPS :	36065
Derived Zip :	13502
Derived CD113 :	22
Derived CB2010 :	360650203002004
MYRTK Universe :	NNN
NPDES IDs :	N/R
CWA Permit Types :	N/R
CWA Compliance Tracking :	N/R
CWA NAICS :	N/R
CWA SICS :	N/R
CWA Inspection Count :	N/R
CWA Last Inspection Days :	N/R
CWA Informal Count :	N/R
CWA Formal Action Count :	N/R
CWA Last Formal Action Date :	N/R
CWA Penalties :	N/R
CWA Last Penalty Date :	N/R
CWA Last Penalty Amount :	N/R
CWA Quarters IN NC :	N/R
CWA Current Compliance Status :	N/R
CWA Current SNC Flag :	N
CWA 13 Quarters Compliance Status :	N/R
CWA 13 Quarters Effluent Exceedances:	N/R
CWA Three-Year QNCR Codes :	N/R
DFR URL :	Click here for hyperlink provided by the agency.
Facility SIC :	N/R
Facility NAICS :	N/R
Facility Last Inspection EPA Date :	N/R
Facility Last Inspection State Date :	2003-10-20
Facility Last Formal Act EPA Date :	N/R
Facility Last Formal Act State Date :	N/R
Facility Last Informal Act EPA Date :	N/R
Facility Last Informal Act State Date:	2003-11-04
Facility Federal Agency :	N/R
TRI Reporter :	N/R
Facility Imp Water Flag :	N/R
Current SNC Flag :	N
Indian County Flag :	N
Federal Flag :	N/R
US Mexico Border Flag :	N/R
Chesapeak Bay Flag :	N/R
AIR Flag :	N
NPDES Flag :	N
SDWIS Flag :	N
RCRA Flag :	Y

Map Id: E21
 Direction: E
 Distance: 0.124 mi., 653 ft.
 Elevation: 431 ft.
 Relative: Lower

Site Name : METZLER PRINTING
 317 LAFAYETTE ST
 UTICA, NY 13502

Database(s) : [ECHO, FRS, HIST MANIFEST - NY,
 MANIFEST - NY, RCRA_VSQG] **(cont.)**

EnviroSite ID: 5189817
EPA ID: N/R

ECHO (cont.)

TRI Flag : N
 GHG Flag : N
 Major Flag : N/R
 Active Flag : Y
 NAA Flag : N
 Latitude : 43.1033
 Longitude : -75.23418
 Last Date in Agency List : 2021-04-16

FRS

Facility Name : METZLER PRINTING
 Facility Address : 317 LAFAYETTE ST, UTICA, NY 13502
 County : ONEIDA

Site Details

Registry ID : 110004520260
 FRS Facility URL : [Click here for hyperlink provided by the agency.](#)
 Last Date in Agency List : 2021-05-03

Source Description

Source Description :

RCRAInfo is EPA's comprehensive information system that supports the Resource Conservation and Recovery Act (RCRA) of 1976 and the Hazardous and Solid Waste Amendments (HSWA) of 1984 through the tracking of events and activities related to facilities that generate, transport, and treat, store, or dispose of hazardous waste. RCRAInfo allows RCRA program staff to track the notification, permit, compliance, and corrective action activities required under RCRA. RCRAInfo also supports generation of the National Hazardous Waste Biennial Report. All generators and treatment, storage, and disposal facilities who handle hazardous waste are required to report to the EPA Administrator at least once every two years to support creation of the Biennial Report.

FRS Environmental Interest

Source and System ID : RCRAINFO - NYR000016311

HIST MANIFEST - NY

Facility Name : METZLER PRINTING
 Facility Address : 317 LAFAYETTE STREET, UTICA, NY 13502
 County : ONEIDA

Site Details

Handler Name : METZLER PRINTING
 Contact Name : RICK METZLER
 Business Phone Number : 3157321912
 Mailing Street 1 : 317 LAFAYETTE STREET, UTICA, NY 13502
 Mailing Country : USA
 Last Date in Agency List : 2017-03-18

Map Id: E21
 Direction: E
 Distance: 0.124 mi., 653 ft.
 Elevation: 431 ft.
 Relative: Lower

Site Name : METZLER PRINTING
 317 LAFAYETTE ST
 UTICA, NY 13502

Database(s) : [ECHO, FRS, HIST MANIFEST - NY,
 MANIFEST - NY, RCRA_VSQG] **(cont.)**

EnviroSite ID: 5189817
EPA ID: N/R

HIST MANIFEST - NY **(cont.)**

Hazardous Waste Summary

Details for this site have been truncated due to the large number of available details for this site within this dataset. For the complete details for this site, contact your EnviroSite account representative for a complimentary site report containing all of the details available.

Generator Shipped Date :	2001-11-01
Generator RCRA ID :	NYR000016311
Manifest Number :	MAM0137600
Manifest Status :	N/R
Transporter 1 RCRA ID :	SCR000075150
Transporter 1 State ID :	NY6W177
Transporter 1 Received Date :	2001-11-01
Transporter 2 RCRA ID :	NJD071629976
Transporter 2 State ID :	T648GLNJ
Transporter 2 Received Date :	2001-11-08
TSDf RCRA ID :	MAD982755639
TSDf Received Date :	2001-11-09
Part A Received Date :	N/R
Part B Received Date :	N/R

Hazardous Waste Details

Waste Code :	SILVER
Quantity of Waste :	108
Units of Quantity :	Pounds
Number of Containers :	1
Type of Container :	Fiberboard or plastic drums, barrels, kegs
Handling Method :	Material recovery of more than 75 percent of the total material
Specific Gravity :	01.00

Hazardous Waste Summary

Generator Shipped Date :	2001-06-13
Generator RCRA ID :	NYR000016311
Manifest Number :	MAM0136470
Manifest Status :	N/R
Transporter 1 RCRA ID :	SCR000075150
Transporter 1 State ID :	NYLJ5601
Transporter 1 Received Date :	2001-06-13
Transporter 2 RCRA ID :	N/R
Transporter 2 State ID :	N/R
Transporter 2 Received Date :	N/R
TSDf RCRA ID :	NJD002182897
TSDf Received Date :	2001-06-20
Part A Received Date :	N/R
Part B Received Date :	N/R

Hazardous Waste Details

Waste Code :	SILVER
Quantity of Waste :	135
Units of Quantity :	Pounds

Map Id: E21
 Direction: E
 Distance: 0.124 mi., 653 ft.
 Elevation: 431 ft.
 Relative: Lower

Site Name : METZLER PRINTING
 317 LAFAYETTE ST
 UTICA, NY 13502

Database(s) : [ECHO, FRS, HIST MANIFEST - NY,
 MANIFEST - NY, RCRA_VSQG] **(cont.)**

EnviroSite ID: 5189817
EPA ID: N/R

HIST MANIFEST - NY (cont.)

Number of Containers : 1
 Type of Container : Fiberboard or plastic drums, barrels, kegs
 Handling Method : Material recovery of more than 75 percent of the total material
 Specific Gravity : 01.00

Hazardous Waste Summary

Generator Shipped Date : 2001-05-29
 Generator RCRA ID : NYR000016311
 Manifest Number : NYC6458512
 Manifest Status : N/R
 Transporter 1 RCRA ID : SCR000075150
 Transporter 1 State ID : ILP256377
 Transporter 1 Received Date : 2001-05-29
 Transporter 2 RCRA ID : N/R
 Transporter 2 State ID : N/R
 Transporter 2 Received Date : N/R
 TSD RCRA ID : NYD982743312
 TSD Received Date : 2001-05-30
 Part A Received Date : N/R
 Part B Received Date : N/R

Hazardous Waste Details

Waste Code : TETRACHLOROETHYLENE
 Quantity of Waste : 8
 Units of Quantity : Gallons (liquids only)
 Number of Containers : 1
 Type of Container : Metal drums, barrels, kegs
 Handling Method : Material recovery of more than 75 percent of the total material
 Specific Gravity : 01.00

Hazardous Waste Summary

Generator Shipped Date : 1996-11-19
 Generator RCRA ID : NYR000016311
 Manifest Number : MAJ4562270
 Manifest Status : N/R
 Transporter 1 RCRA ID : ILD984908202
 Transporter 1 State ID : NYGV7044
 Transporter 1 Received Date : 1996-11-19
 Transporter 2 RCRA ID : N/R
 Transporter 2 State ID : N/R
 Transporter 2 Received Date : N/R
 TSD RCRA ID : MAD982755639
 TSD Received Date : 1996-12-02
 Part A Received Date : N/R
 Part B Received Date : N/R

Map Id: E21
 Direction: E
 Distance: 0.124 mi., 653 ft.
 Elevation: 431 ft.
 Relative: Lower

Site Name : METZLER PRINTING
 317 LAFAYETTE ST
 UTICA, NY 13502

Database(s) : [ECHO, FRS, HIST MANIFEST - NY,
 MANIFEST - NY, RCRA_VSQG] **(cont.)**

EnviroSite ID: 5189817
EPA ID: N/R

HIST MANIFEST - NY (cont.)

Hazardous Waste Details

Waste Code :	SILVER
Quantity of Waste :	134
Units of Quantity :	Pounds
Number of Containers :	1
Type of Container :	Fiberboard or plastic drums, barrels, kegs
Handling Method :	Material recovery of more than 75 percent of the total material
Specific Gravity :	01.00

Hazardous Waste Summary

Generator Shipped Date :	1995-12-21
Generator RCRA ID :	NYR000016311
Manifest Number :	NJA2156131
Manifest Status :	N/R
Transporter 1 RCRA ID :	ILD984908202
Transporter 1 State ID :	NJDEPE086
Transporter 1 Received Date :	1995-12-21
Transporter 2 RCRA ID :	NYD980769947
Transporter 2 State ID :	00602
Transporter 2 Received Date :	1995-12-22
TSDf RCRA ID :	NJD002182897
TSDf Received Date :	1995-12-27
Part A Received Date :	N/R
Part B Received Date :	N/R

Hazardous Waste Details

Waste Code :	IGNITABLE WASTE
Quantity of Waste :	78
Units of Quantity :	Pounds
Number of Containers :	1
Type of Container :	Metal drums, barrels, kegs
Handling Method :	Incineration, heat recovery, burning
Specific Gravity :	01.00

MANIFEST - NY

Facility Name :	METZLER PRINTING
Facility Address :	317 LAFAYETTE STREET, UTICA, NY 13502
County :	ONEIDA

Hazardous Waste Transporters Summary

Gen Sign Date :	2011-03-16
Gen RCRA ID :	NYR000016311
Manifest Tracking Number :	003842352FLE
Manifest Reference Number :	N/R
TSDf Sign Date :	2011-03-24
TSDf RCRA ID :	KYD053348108
Transporter 1 Sign Date :	2011-03-16
Transporter 1 RCRA ID :	TXR000050930
Transporter 2 Sign Date :	2011-03-23

Map Id: E21
 Direction: E
 Distance: 0.124 mi., 653 ft.
 Elevation: 431 ft.
 Relative: Lower

Site Name : METZLER PRINTING
 317 LAFAYETTE ST
 UTICA, NY 13502

Database(s) : [ECHO, FRS, HIST MANIFEST - NY,
 MANIFEST - NY, RCRA_VSQG] **(cont.)**

EnviroSite ID: 5189817
EPA ID: N/R

MANIFEST - NY **(cont.)**

Transporter 2 RCRA ID :	NJD071629976
Alt Facility Sign Date :	N/R
Alt Facility RCRA ID :	N/R
Management Method Type Code :	H061
Handling Type :	Incineration, heat recovery, burning
Container Type :	Metal drums, barrels, kegs
Number of Containers :	1
Waste Quantity :	120
Unit of Measure :	Pounds
Specific Gravity :	1
Page Number :	1
Line Item Number :	1
Import Indicator :	N
Export Indicator :	N
Discr Quantity Indicator :	N
Discr Type Indicator :	N
Discr Residue Indicator :	N
Discr Partial Reject Indicator :	N
Discr Full Reject Indicator :	N
Waste Code 1 :	IGNITABLE WASTE
Waste Code 2 :	BENZENE
Waste Code 3 :	TETRACHLOROETHYLENE
Waste Code 4 :	N/R
Waste Code 5 :	N/R
Waste Code 6 :	N/R
Last Date in Agency List :	2017-01-20

RCRA_VSQG

Facility Name :	METZLER PRINTING
Facility Address :	317 LAFAYETTE ST, UTICA, NY 13502
County :	ONEIDA
Date Form Received by Agency :	2007-01-01
EPA ID :	NYR000016311
Mailing Address :	317 LAFAYETTE ST, UTICA, NY 13502
Contact :	RICHARD METZLER
Contact Address :	317 LAFAYETTE ST, UTICA, NY 13502
Contact Country :	US
Contact Telephone :	315-732-1912
Contact Email :	N/R
EPA Region :	02
Land Type :	Private
Source Type :	Implementer
Classification :	Very Small Quantity Generator

Map Id: E21
 Direction: E
 Distance: 0.124 mi., 653 ft.
 Elevation: 431 ft.
 Relative: Lower

Site Name : METZLER PRINTING
 317 LAFAYETTE ST
 UTICA, NY 13502

Database(s) : [ECHO, FRS, HIST MANIFEST - NY,
 MANIFEST - NY, RCRA_VSQG] **(cont.)**

EnviroSite ID: 5189817
EPA ID: N/R

RCRA_VSQG **(cont.)**

Description :

Handlers that generate 100 kilograms or less of hazardous waste per calendar month, and accumulate 1000 kg or less of hazardous waste at any time; or generate one kilogram or less of acutely hazardous waste per calendar month, and accumulate at any time: 1 kg or less of acutely hazardous waste; or 100 kg or less of any residue or contaminated soil, waste or other debris resulting from the cleanup of a spill, into or on any land or water, of acutely hazardous waste; or generate 100 kg or less of any residue or contaminated soil, waste or other debris resulting from the cleanup of a spill, into or on any land or water, of acutely hazardous waste during any calendar month, and accumulate at any time: 1 kg or less of acutely hazardous waste; or 100 kg or less of any residue or contaminated soil, waste or other debris resulting from the cleanup of a spill, into or on any land or water, of acutely hazardous waste.

Last Date in Agency List : 2021-04-26

Owner/Operator Summary

Owner/Operator Name : METZLER PRINTING
 Owner/Operator Address : 317 LAFAYETTE ST, UTICA, NY 13502
 Owner/Operator Country : US
 Owner/Operator Telephone : 315-732-1912
 Owner/Operator Email : N/R
 Owner/Operator Fax : N/R
 Legal Status : Private
 Owner/Operator Type : Operator
 Owner/Operator Start Date : N/R
 Owner/Operator End Date : N/R

Owner/Operator Name : METZLER PRINTING
 Owner/Operator Address : 317 LAFAYETTE ST, UTICA, NY 13502
 Owner/Operator Country : US
 Owner/Operator Telephone : 315-732-1912
 Owner/Operator Email : N/R
 Owner/Operator Fax : N/R
 Legal Status : Private
 Owner/Operator Type : Owner
 Owner/Operator Start Date : N/R
 Owner/Operator End Date : N/R

Handler Activities Summary

U.S. Importer of Hazardous Waste : N
 Mixed Waste (Haz. and Radioactive) : N
 Recycler of Hazardous Waste : N
 Transporter of Hazardous Waste : N
 Treater, Storer or Disposer of HW : N
 Underground Injection Activity : N
 On-site Burner Exemption : N
 Furnace Exemption : N
 Used Oil Fuel Burner : N
 Used Oil Processor : N
 Used Oil Refiner : N
 Used Oil Fuel Marketer to Burner : N
 Used Oil Specification Marketer : N

Map Id: E21
 Direction: E
 Distance: 0.124 mi., 653 ft.
 Elevation: 431 ft.
 Relative: Lower

Site Name : METZLER PRINTING
 317 LAFAYETTE ST
 UTICA, NY 13502

Database(s) : [ECHO, FRS, HIST MANIFEST - NY,
 MANIFEST - NY, RCRA_VSQG] **(cont.)**

EnviroSite ID: 5189817
 EPA ID: N/R

RCRA_VSQG **(cont.)**

Used Oil Transfer Facility : N
 Used Oil Transporter : N

Historical Generators

Date Form Received by Agency : 2006-01-01
 Facility Name : METZLER PRINTING
 Classification : Very Small Quantity Generator

Date Form Received by Agency : 1995-11-20
 Facility Name : METZLER PRINTING
 Classification : Very Small Quantity Generator

Notices of Violations Summary

Date of Violation : 2003-10-20
 Date Achieved Compliance : 2003-11-04
 Regulation Violated : Y
 Area of Violation : Generators - General
 Enforcement Action : WRITTEN INFORMAL
 Enforcement Action Date : 2003-11-04
 Enf. Disposition Status : N/R
 Enf. Disp. Status Date : N/R
 Violation Lead Agency : State
 Enforcement Lead Agency : State
 Proposed Penalty Amount : N/R
 Final Penalty Amount : N/R
 Paid Penalty Amount : N/R

Evaluation Action Summary

Evaluation Date : 2003-10-20
 Evaluation : COMPLIANCE EVALUATION INSPECTION ON-SITE
 Area of Violation : Generators - General
 Date Achieved Compliance : 2003-11-04
 Evaluation Lead Agency : State

Map Id: B22
 Direction: W
 Distance: 0.130 mi., 684 ft.
 Elevation: 442 ft.
 Relative: Higher

Site Name : UNKNOWN PROPERTY | MERCURIO'S
 AUTOMOTIVE SERVICE, INC.
 707 FAY ST
 UTICA, NY 13502

Database(s) : [AST PBS - NY, SPILLS - NY]

EnviroSite ID: 4699587
EPA ID: N/R

AST PBS - NY

Facility Name : MERCURIO'S AUTOMOTIVE SERVICE, INC.
 Facility Address : 707 FAY STREET, UTICA, 13502
 County : Oneida

Site Information

Expiration Date : N/A
 Site ID : 43829
 Site Type : Other
 Site Status : Unregulated/Closed
 Program Number : 6-601007
 Program Type : Petroleum Bulk Storage
 DEC Region : 6
 Last Date in Agency List : 2021-06-03

Affiliation Details

Affiliation Type : Mail Contact
 Company : MERCURIOS AUTOMOTIVE SERVICE, INC.
 Contact Title : N/R
 Contact Name : MARK MERCURIO
 Contact Address : 450 FRENCH ROAD, UTICA, NY 13502
 Contact Address 2 : N/R
 Country Code : 001
 Phone : (315) 732-6098
 Phone Ext : N/R
 Email : N/R
 Fax : N/R

Affiliation Type : Emergency Contact
 Company : MERCURIOS AUTOMOTIVE SERVICE, INC.
 Contact Title : N/R
 Contact Name : MARK MERCURIO
 Contact Address : NN
 Contact Address 2 : N/R
 Country Code : 001
 Phone : (315) 732-6098
 Phone Ext : N/R
 Email : N/R
 Fax : N/R

Affiliation Type : Facility Operator
 Company : MERCURIOS AUTOMOTIVE SERVICE, INC.
 Contact Title : N/R
 Contact Name : MARK MERCURIO
 Contact Address : NN
 Contact Address 2 : N/R
 Country Code : 001
 Phone : (315) 732-6098
 Phone Ext : N/R
 Email : N/R
 Fax : N/R

Map Id: B22
 Direction: W
 Distance: 0.130 mi., 684 ft.
 Elevation: 442 ft.
 Relative: Higher

Site Name : UNKNOWN PROPERTY | MERCURIO'S
 AUTOMOTIVE SERVICE, INC.
 707 FAY ST
 UTICA, NY 13502

Database(s) : [AST PBS - NY, SPILLS - NY] **(cont.)**

Envirosite ID: 4699587
EPA ID: N/R

AST PBS - NY **(cont.)**

Affiliation Type :	Facility Owner
Company :	MERCURIOS AUTOMOTIVE SERVICE, INC.
Contact Title :	N/R
Contact Name :	MARK A. MERCURIO
Contact Address :	450 FRENCH ROAD, UTICA, NY 13502
Contact Address 2 :	N/R
Country Code :	001
Phone :	(315) 732-6098
Phone Ext :	N/R
Email :	N/R
Fax :	N/R

Tank Information :	Tank Information withheld (not releaseable under Freedom of Information Law) in accordance with Public Officers Law Sections 86.5, 87.2(F), 89.5(a)(1)(1-a)
--------------------	---

SPILLS - NY

Facility Name :	UNKNOWN PROPERTY
Facility Address :	707 FAY ST, UTICA
County :	Oneida

Spill Details

Site ID :	476978
Spill Number :	1213769
Program Type :	ER
DER Facility ID :	432300
DEC Region :	6
Spill Date :	2012-12-20 13:15:00
Close Date :	N/R
Contributing Factor :	Unknown
Material Spilled Classification :	C3
SWIS Code :	3316
DEC Lead on Spill :	MCTIBBE
Referred to :	N/R
Received Date :	2012-12-20 14:34:00
Computer ID :	N/R
Waterbody :	N/R
Source :	Commercial/Industrial
Reported by :	Other
Cleanup Activity Ceased Date :	N/R
Cleanup Meets Standard :	False
Inspection Date :	N/R
Penalty :	False
UST Trust :	False
Remed Phase :	1
Date Record Created :	2012-12-20 14:37:00
Record Last Updated :	2019-04-04 11:55:23
Spiller Name :	N/R
Spiller Company :	UNKNOWN
Spiller Address :	NY

Map Id: B22
 Direction: W
 Distance: 0.130 mi., 684 ft.
 Elevation: 442 ft.
 Relative: Higher

Site Name : UNKNOWN PROPERTY | MERCURIO'S
 AUTOMOTIVE SERVICE, INC.
 707 FAY ST
 UTICA, NY 13502

Database(s) : [AST PBS - NY, SPILLS - NY] **(cont.)**

EnviroSite ID: 4699587
EPA ID: N/R

SPILLS - NY (cont.)

Spiller Country : 999
 Contact Name : LINDA YATES
 Contact Phone : (315) 447-0093
 Contact Extension : N/R
 After Hours : False
 Latitude : 43.103151703
 Longitude : -75.239997769

Caller Remark : excavation at site contamination soil discovered, but no tank found yet.
 Mark Tibbe on scene at this time - unknown further as excavation is ongoing

DEC Remark :

2/20/2019: DOT investigating properties to be acquired for Arterial Project. Contamination discovered when doing test pit to location tank. MCT 4/4/2019: All ASTs were removed by Mercurio's before the State DOT took the property for the Arterial Project. Another small UST, with associated contamination, was discovered during excavation for the arterial. The tank was removed and the contamination was excavated. The actual physical property (707 Fay Street) is currently under the Court Street exit ramp from the Arterial. MCT

Last Date in Agency List : 2021-05-04

Material Details

Spill Number : 1213769
 Operable Unit ID : 1226791
 Operable Unit : 01
 Material ID : 2224153
 Material Code : 0064A
 Material Name : unknown material
 Case Number : N/R
 Material Family : Other
 Quantity : N/R
 Units : N/R
 Recovered : N/R
 Affected Media: Soil : True
 Affected Media: Air : False
 Affected Media: Ind Air : False
 Affected Media: Groundwater : False
 Affected Media: Surface Water : False
 Affected Media: Drinking Water : False
 Affected Media: Sewer Line : False
 Affected Media: Impervious Surface : False
 Affected Media: Subway : False
 Affected Media: Utility Conveyance : False
 Oxygenate : N/R

Map Id: F23
 Direction: WSW
 Distance: 0.130 mi., 685 ft.
 Elevation: 455 ft.
 Relative: Higher

Site Name : NICE N EASY GROCERY | NICE & EASY #8
 | NICE N EASY SHOPPE #8
 501 COURT ST
 UTICA, NY

Database(s) : [AST PBS - NY, ECHO, FRS, HIST
 MANIFEST - NY, LTANKS - NY, LTANKS 2 -
 NY, RCRA_NONGEN, SPILLS - NY, UST PBS
 - NY]

EnviroSite ID: 4728603
 EPA ID: N/R

AST PBS - NY

Facility Name : NICE N EASY GROCERY SHOPPE #8
 Facility Address : 501 COURT STREET, UTICA, 13502
 County : Oneida

Site Information

Expiration Date : N/A
 Site ID : 41492
 Site Type : Retail Gasoline Sales
 Site Status : Unregulated/Closed
 Program Number : 6-124184
 Program Type : Petroleum Bulk Storage
 DEC Region : 6
 Last Date in Agency List : 2021-06-03

Affiliation Details

Affiliation Type : Emergency Contact
 Company : NICE N EASY GROCERY SHOPPE
 Contact Title : N/R
 Contact Name : JOHN M. MACDOUGALL
 Contact Address : NN
 Contact Address 2 : N/R
 Country Code : 999
 Phone : (315) 697-2287
 Phone Ext : 227
 Email : N/R
 Fax : N/R

Affiliation Type : Facility Owner
 Company : NICE N EASY GROCERY SHOPPE
 Contact Title : PRESIDENT
 Contact Name : JOHN MAC DOUGALL
 Contact Address : 7840 OXBOW ROAD, CANASTOTA, NY 13032
 Contact Address 2 : N/R
 Country Code : 001
 Phone : (315) 697-2287
 Phone Ext : N/R
 Email : N/R
 Fax : N/R

Affiliation Type : Mail Contact
 Company : NICE N EASY GROCERY SHOPPE
 Contact Title : N/R
 Contact Name : JOHN MACDOUGALL
 Contact Address : 7840 OXBOW ROAD, CANASTOTA, NY 13032
 Contact Address 2 : N/R
 Country Code : 001

Map Id: F23
 Direction: WSW
 Distance: 0.130 mi., 685 ft.
 Elevation: 455 ft.
 Relative: Higher

Site Name : NICE N EASY GROCERY | NICE & EASY #8
 | NICE N EASY SHOPPE #8
 501 COURT ST
 UTICA, NY

Database(s) : [AST PBS - NY, ECHO, FRS, HIST
 MANIFEST - NY, LTANKS - NY, LTANKS 2 -
 NY, RCRA_NONGEN, SPILLS - NY, UST PBS
 - NY] **(cont.)**

EnviroSite ID: 4728603
 EPA ID: N/R

AST PBS - NY **(cont.)**

Phone : (315) 697-2287
 Phone Ext : 227
 Email : JOHN@NICENEASY.COM
 Fax : N/R

Affiliation Type : Facility Operator
 Company : NICE N EASY GROCERY SHOPPE #8
 Contact Title : N/R
 Contact Name : NICE N EASY GROCERY SHOPPE
 Contact Address : NY
 Contact Address 2 : N/R
 Country Code : 001
 Phone : (315) 732-4481
 Phone Ext : N/R
 Email : N/R
 Fax : N/R

Tank Information : Tank Information withheld (not releasable under Freedom of Information Law) in accordance with Public Officers Law Sections 86.5, 87.2(F), 89.5(a)(1)(1-a)

ECHO

Facility Name : NICE & EASY #8
 Facility Address : 501 COURT ST, UTICA, NY 13502
 County : ONEIDA

Last Inspection Date : N/R
 Registry ID : 110004504313
 FIPS Code : 36065
 EPA Region : 02
 Inspection Count : 0
 Last Inspection Days : N/R
 Informal Count : 0
 Last Informal Action Date : N/R
 Formal Action Count : 0
 Last Formal Action Date : N/R
 Total Penalties : 0
 Penalty Count : N/R
 Last Penalty Date : N/R
 Last Penalty Amount : N/R
 QTRS IN NC : 0
 Programs IN SNC : 0
 Current Compliance Status : No Violation Identified
 Three-Year Compliance Status :
 Collection Method : N/R
 Reference Point : N/R

Map Id: F23
 Direction: WSW
 Distance: 0.130 mi., 685 ft.
 Elevation: 455 ft.
 Relative: Higher

Site Name : NICE N EASY GROCERY | NICE & EASY #8
 | NICE N EASY SHOPPE #8
 501 COURT ST
 UTICA, NY

Database(s) : [AST PBS - NY, ECHO, FRS, HIST
 MANIFEST - NY, LTANKS - NY, LTANKS 2 -
 NY, RCRA_NONGEN, SPILLS - NY, UST PBS
 - NY] **(cont.)**

EnviroSite ID: 4728603
 EPA ID: N/R

ECHO **(cont.)**

Accuracy Meters :	N/R
Derived Tribes :	Oneida Indian Nation - 19.4 mile(s)
Derived HUC :	02020004
Derived WBD :	020200040310
Derived STCTY FIPS :	36065
Derived Zip :	13502
Derived CD113 :	22
Derived CB2010 :	360650203002021
MYRTK Universe :	NNN
NPDES IDs :	N/R
CWA Permit Types :	N/R
CWA Compliance Tracking :	N/R
CWA NAICS :	N/R
CWA SICS :	N/R
CWA Inspection Count :	N/R
CWA Last Inspection Days :	N/R
CWA Informal Count :	N/R
CWA Formal Action Count :	N/R
CWA Last Formal Action Date :	N/R
CWA Penalties :	N/R
CWA Last Penalty Date :	N/R
CWA Last Penalty Amount :	N/R
CWA Quarters IN NC :	N/R
CWA Current Compliance Status :	N/R
CWA Current SNC Flag :	N
CWA 13 Quarters Compliance Status :	N/R
CWA 13 Quarters Effluent Exceedances:	N/R
CWA Three-Year QNCR Codes :	N/R
DFR URL :	Click here for hyperlink provided by the agency.
Facility SIC :	N/R
Facility NAICS :	N/R
Facility Last Inspection EPA Date :	N/R
Facility Last Inspection State Date :	N/R
Facility Last Formal Act EPA Date :	N/R
Facility Last Formal Act State Date :	N/R
Facility Last Informal Act EPA Date :	N/R
Facility Last Informal Act State Date:	N/R
Facility Federal Agency :	N/R
TRI Reporter :	N/R
Facility Imp Water Flag :	N/R
Current SNC Flag :	N
Indian County Flag :	N
Federal Flag :	N/R
US Mexico Border Flag :	N/R
Chesapeak Bay Flag :	N/R
AIR Flag :	N
NPDES Flag :	N
SDWIS Flag :	N
RCRA Flag :	Y
TRI Flag :	N
GHG Flag :	N
Major Flag :	N/R
Active Flag :	N/R

Map Id: F23
 Direction: WSW
 Distance: 0.130 mi., 685 ft.
 Elevation: 455 ft.
 Relative: Higher

Site Name : NICE N EASY GROCERY | NICE & EASY #8
 | NICE N EASY SHOPPE #8
 501 COURT ST
 UTICA, NY

Database(s) : [AST PBS - NY, ECHO, FRS, HIST
 MANIFEST - NY, LTANKS - NY, LTANKS 2 -
 NY, RCRA_NONGEN, SPILLS - NY, UST PBS
 - NY] **(cont.)**

EnviroSite ID: 4728603
EPA ID: N/R

ECHO **(cont.)**

NAA Flag : N
 Latitude : 43.10137
 Longitude : -75.23938
 Last Date in Agency List : 2021-04-16

FRS

Facility Name : NICE & EASY #8
 Facility Address : 501 COURT ST, UTICA, NY 135024206
 County : ONEIDA

Site Details

Registry ID : 110004504313
 FRS Facility URL : [Click here for hyperlink provided by the agency.](#)
 Last Date in Agency List : 2021-05-03

Source Description

Source Description :

ICIS provides a database that, when complete, will contain enforcement and compliance information across most of EPA's programs. The vision for ICIS is to replace EPA's independent databases that contain enforcement data with a single repository for that information. Currently, ICIS contains all Federal Administrative and Judicial enforcement actions and a subset of the Permit Compliance System (PCS), which supports the National Pollutant Discharge Elimination System (NPDES). This information is maintained in ICIS by EPA in the Regional offices and at Headquarters. A future release of ICIS will completely replace PCS and will integrate that information with Federal actions already in the system. ICIS also has the capability to track other activities that support compliance and enforcement programs, including incident tracking, compliance assistance, and compliance monitoring.

Source Description :

RCRAInfo is EPA's comprehensive information system that supports the Resource Conservation and Recovery Act (RCRA) of 1976 and the Hazardous and Solid Waste Amendments (HSWA) of 1984 through the tracking of events and activities related to facilities that generate, transport, and treat, store, or dispose of hazardous waste. RCRAInfo allows RCRA program staff to track the notification, permit, compliance, and corrective action activities required under RCRA. RCRAInfo also supports generation of the National Hazardous Waste Biennial Report. All generators and treatment, storage, and disposal facilities who handle hazardous waste are required to report to the EPA Administrator at least once every two years to support creation of the Biennial Report.

FRS Environmental Interest

Source and System ID : ICIS - 1400004865
 RCRAINFO - NYD987033537

Map Id: F23
 Direction: WSW
 Distance: 0.130 mi., 685 ft.
 Elevation: 455 ft.
 Relative: Higher

Site Name : NICE N EASY GROCERY | NICE & EASY #8
 | NICE N EASY SHOPPE #8
 501 COURT ST
 UTICA, NY

Database(s) : [AST PBS - NY, ECHO, FRS, HIST
 MANIFEST - NY, LTANKS - NY, LTANKS 2 -
 NY, RCRA_NONGEN, SPILLS - NY, UST PBS
 - NY] **(cont.)**

EnviroSite ID: 4728603
 EPA ID: N/R

FRS **(cont.)**

Facility Name : NICE N EASY SHOPPE #8
 Facility Address : 501 COURT STREET, UTICA, NY 13502
 County : ONEIDA

Site Details

Registry ID : 110037251513
 FRS Facility URL : [Click here for hyperlink provided by the agency.](#)
 Last Date in Agency List : 2015-01-20

Source Description

Source Description :

ICIS provides a database that, when complete, will contain enforcement and compliance information across most of EPA's programs. The vision for ICIS is to replace EPA's independent databases that contain enforcement data with a single repository for that information. Currently, ICIS contains all Federal Administrative and Judicial enforcement actions and a subset of the Permit Compliance System (PCS), which supports the National Pollutant Discharge Elimination System (NPDES). This information is maintained in ICIS by EPA in the Regional offices and at Headquarters. A future release of ICIS will completely replace PCS and will integrate that information with Federal actions already in the system. ICIS also has the capability to track other activities that support compliance and enforcement programs, including incident tracking, compliance assistance, and compliance monitoring.

FRS Environmental Interest

Source and System ID : ICIS - 1400004865

HIST MANIFEST - NY

Facility Name : NICE & EASY
 Facility Address : 501 COURT ST, UTICA, NY 13148
 County : ONEIDA

Site Details

Handler Name : NICE & EASY
 Contact Name : LISA M CAPPELLI
 Business Phone Number : 3156972278
 Mailing Street 1 : 501 COURT ST, UTICA, NY 13148
 Mailing Country : USA
 Last Date in Agency List : 2017-03-18

Hazardous Waste Summary

Generator Shipped Date : 1993-08-27
 Generator RCRA ID : NYD987033537

Map Id: F23
 Direction: WSW
 Distance: 0.130 mi., 685 ft.
 Elevation: 455 ft.
 Relative: Higher

Site Name : NICE N EASY GROCERY | NICE & EASY #8
 | NICE N EASY SHOPPE #8
 501 COURT ST
 UTICA, NY

Database(s) : [AST PBS - NY, ECHO, FRS, HIST
 MANIFEST - NY, LTANKS - NY, LTANKS 2 -
 NY, RCRA_NONGEN, SPILLS - NY, UST PBS
 - NY] **(cont.)**

EnviroSite ID: 4728603
 EPA ID: N/R

HIST MANIFEST - NY **(cont.)**

Manifest Number :	NYB5499477
Manifest Status :	N/R
Transporter 1 RCRA ID :	NYD057770109
Transporter 1 State ID :	35726ANY
Transporter 1 Received Date :	1993-08-27
Transporter 2 RCRA ID :	N/R
Transporter 2 State ID :	N/R
Transporter 2 Received Date :	N/R
TSDf RCRA ID :	NYD057770109
TSDf Received Date :	1993-08-30
Part A Received Date :	N/R
Part B Received Date :	N/R

Hazardous Waste Details

Waste Code :	IGNITABLE WASTE
Quantity of Waste :	55
Units of Quantity :	Gallons (liquids only)
Number of Containers :	1
Type of Container :	Metal drums, barrels, kegs
Handling Method :	Incineration, heat recovery, burning
Specific Gravity :	01.00

LTANKS - NY

Facility Name :	NICE N EASY GROCERY
Facility Address :	501 COURT ST, UTICA
County :	ONEIDA

Spill Details

Spill Date :	03/26/2013
Spill Time :	12:15 PM
Spill Number :	1216736
Call Received Date :	03/26/2013
Call Received Time :	1:15 PM
DEC Region :	6
Date Spill Closed :	Not closed
Cause :	Unknown
Source :	Gasoline Station
Waterbody :	N/R
Remarks :	N/R
Last Date in Agency List :	04/10/2013

Spill Description

Material Spilled :	Gasoline
Amount Spilled :	UNKNOWN
Resource Affected :	Soil

Map Id: F23
 Direction: WSW
 Distance: 0.130 mi., 685 ft.
 Elevation: 455 ft.
 Relative: Higher

Site Name : NICE N EASY GROCERY | NICE & EASY #8
 | NICE N EASY SHOPPE #8
 501 COURT ST
 UTICA, NY

Database(s) : [AST PBS - NY, ECHO, FRS, HIST
 MANIFEST - NY, LTANKS - NY, LTANKS 2 -
 NY, RCRA_NONGEN, SPILLS - NY, UST PBS
 - NY] **(cont.)**

EnviroSite ID: 4728603
 EPA ID: N/R

LTANKS - NY **(cont.)**

PBS : N/R

LTANKS 2 - NY

Facility Name : NICE-N-EASY
 Facility Address : 501 COURT ST, UTICA
 County : Oneida

Spill Details

Site ID : 309778
 Spill Number : 8705258
 Program Type : ER
 DER Facility ID : 250078
 DEC Region : 6
 Spill Date : 1987-09-23 12:00:00
 Close Date : 1989-02-06 00:00:00
 Contributing Factor : Other
 Material Spilled Classification : D5
 SWIS Code : 3300
 DEC Lead on Spill : DIJOHNSO
 Referred to : N/R
 Received Date : 1987-09-23 12:00:00
 Computer ID : N/R
 Waterbody : N/R
 Source : Gasoline Station or other PBS Facility
 Reported by : Other
 Cleanup Activity Ceased Date : 1987-11-20 00:00:00
 Cleanup Meets Standard : True
 Inspection Date : 1987-09-23 00:00:00
 Penalty : False
 UST Trust : True
 Remed Phase : 0
 Date Record Created : 1987-10-06 00:00:00
 Record Last Updated : 1989-02-22 00:00:00
 Spiller Name : N/R
 Spiller Company : ATLAS OIL CO OF UTICA,INC
 Spiller Address : RT 49, PO BOX 252, MARCY, NY 13403
 Spiller Country : 001
 Contact Name : N/R
 Contact Phone : N/R
 Contact Extension : N/R
 After Hours : False
 Latitude : 43.101336730
 Longitude : -75.239498250
 Caller Remark : PBS #124184 -CONTRACTOR CALLED IN SPILL/ONGOING PROBLEM DUE TO PIPING

Map Id: F23
 Direction: WSW
 Distance: 0.130 mi., 685 ft.
 Elevation: 455 ft.
 Relative: Higher

Site Name : NICE N EASY GROCERY | NICE & EASY #8
 | NICE N EASY SHOPPE #8
 501 COURT ST
 UTICA, NY

Database(s) : [AST PBS - NY, ECHO, FRS, HIST
 MANIFEST - NY, LTANKS - NY, LTANKS 2 -
 NY, RCRA_NONGEN, SPILLS - NY, UST PBS
 - NY] **(cont.)**

EnviroSite ID: 4728603
 EPA ID: N/R

LTANKS 2 - NY **(cont.)**

DEC Remark : Prior to Sept, 2004 data translation this spill Lead_DEC Field was
 JOHNSON // : 9/23/87 - CONTRACTOR PILED CONT SOIL AROUND PIPES
 ON PLASTIC/TO ADD CANOPY AND REPLACE PIPING (DJ). 11/20/87:
 CONTAMINATED SOIL HAULED (JM). 11/23/87: SOIL DISPOSAL
 PAPERWORK SUBMITTED (JM). 02/06/89: CLOSED (JM).

Last Date in Agency List : 2021-05-04

Material Details

Spill Number : 8705258
 Operable Unit ID : 909096
 Operable Unit : 01
 Material ID : 467848
 Material Code : 0009
 Material Name : gasoline
 Case Number : N/R
 Material Family : Petroleum
 Quantity : .00
 Units : N/R
 Recovered : .00
 Affected Media: Soil : False
 Affected Media: Air : False
 Affected Media: Ind Air : False
 Affected Media: Groundwater : True
 Affected Media: Surface Water : False
 Affected Media: Drinking Water : False
 Affected Media: Sewer Line : False
 Affected Media: Impervious Surface : False
 Affected Media: Subway : False
 Affected Media: Utility Conveyance : False
 Oxygenate : N/R

Facility Name : NICE N EASY GROCERY
 Facility Address : 501 COURT ST, UTICA
 County : Oneida

Spill Details

Site ID : 480134
 Spill Number : 1216736
 Program Type : ER
 DER Facility ID : 435631
 DEC Region : 6
 Spill Date : 2013-03-26 12:15:00
 Close Date : 2013-05-20 00:00:00
 Contributing Factor : Unknown
 Material Spilled Classification : B3
 SWIS Code : 3316

Map Id: F23
 Direction: WSW
 Distance: 0.130 mi., 685 ft.
 Elevation: 455 ft.
 Relative: Higher

Site Name : NICE N EASY GROCERY | NICE & EASY #8
 | NICE N EASY SHOPPE #8
 501 COURT ST
 UTICA, NY

Database(s) : [AST PBS - NY, ECHO, FRS, HIST
 MANIFEST - NY, LTANKS - NY, LTANKS 2 -
 NY, RCRA_NONGEN, SPILLS - NY, UST PBS
 - NY] **(cont.)**

EnviroSite ID: 4728603
 EPA ID: N/R

LTANKS 2 - NY **(cont.)**

DEC Lead on Spill :	RAFURLON
Referred to :	N/R
Received Date :	2013-03-26 13:15:00
Computer ID :	N/R
Waterbody :	N/R
Source :	Gasoline Station or other PBS Facility
Reported by :	Other
Cleanup Activity Ceased Date :	N/R
Cleanup Meets Standard :	False
Inspection Date :	N/R
Penalty :	False
UST Trust :	False
Remed Phase :	0
Date Record Created :	2013-03-26 13:18:00
Record Last Updated :	2013-05-20 10:54:25
Spiller Name :	PETER TAMBORO
Spiller Company :	NICE N EASY GROCERY
Spiller Address :	7840 OXBOW ROAD, CANASTOTA, NY 13032
Spiller Country :	999
Contact Name :	PETER TAMBORO
Contact Phone :	(315) 697-2287
Contact Extension :	223
After Hours :	False
Latitude :	43.101302369
Longitude :	-75.239446608
Caller Remark :	rick furlong was on site earlier - cleanup pending

DEC Remark :

3/26/13: ONSITE WITH ENVIRONMENTAL CONTRACTOR JAMES SAXTON FROM AECC. PID READINGS OF 1000 PPM + OR -. TANKS REMOVED. NO EVIDENCE OF DAMAGE TO TANKS. PITS BACKFILLED. CONTAMINATION BELIEVED TO BE HISTORIC. AWAITING FURTHER SITE INVESTIGATION. (RF) 5/20/13: REVIEWED THE TANK/SPILL CLOSURE REPORT. ANALYTICAL DATA SUGGESTS THAT THE CONTAMINATION WAS WEATHERED PETROLEUM AND NOT FRESH FROM THE RECENTLY PULLED TANKS. CLOSING SPILL AND REOPENING SPILL NO. 98-01222.

Last Date in Agency List : 2021-05-04

Site ID :	480134
Spill Number :	1216736
Program Type :	ER
DER Facility ID :	435631
DEC Region :	6
Spill Date :	2013-03-26 12:15:00
Close Date :	2013-05-20 00:00:00
Contributing Factor :	Unknown
Material Spilled Classification :	B3
SWIS Code :	3316
DEC Lead on Spill :	RAFURLON
Referred to :	N/R
Received Date :	2013-03-26 13:15:00
Computer ID :	N/R
Waterbody :	N/R

Map Id: F23
 Direction: WSW
 Distance: 0.130 mi., 685 ft.
 Elevation: 455 ft.
 Relative: Higher

Site Name : NICE N EASY GROCERY | NICE & EASY #8
 | NICE N EASY SHOPPE #8
 501 COURT ST
 UTICA, NY

Database(s) : [AST PBS - NY, ECHO, FRS, HIST
 MANIFEST - NY, LTANKS - NY, LTANKS 2 -
 NY, RCRA_NONGEN, SPILLS - NY, UST PBS
 - NY] **(cont.)**

EnviroSite ID: 4728603
 EPA ID: N/R

LTANKS 2 - NY **(cont.)**

Source :	Gasoline Station or other PBS Facility
Reported by :	Other
Cleanup Activity Ceased Date :	N/R
Cleanup Meets Standard :	False
Inspection Date :	N/R
Penalty :	False
UST Trust :	False
Remed Phase :	0
Date Record Created :	2013-03-26 13:18:00
Record Last Updated :	2013-05-20 10:54:25
Spiller Name :	Rick Clark
Spiller Company :	Sullivan Street Development, Inc.
Spiller Address :	3724 mARGUERITE dRIVE, cANASTOTA, NY 13032
Spiller Country :	999
Contact Name :	PETER TAMBORO
Contact Phone :	(315) 697-2287
Contact Extension :	223
After Hours :	False
Latitude :	43.101302369
Longitude :	-75.239446608
Caller Remark :	rick furlong was on site earlier - cleanup pending

DEC Remark :

3/26/13: ONSITE WITH ENVIRONMENTAL CONTRACTOR JAMES SAXTON FROM AECC. PID READINGS OF 1000 PPM + OR -. TANKS REMOVED. NO EVIDENCE OF DAMAGE TO TANKS. PITS BACKFILLED. CONTAMINATION BELIEVED TO BE HISTORIC. AWAITING FURTHER SITE INVESTIGATION. (RF) 5/20/13: REVIEWED THE TANK/SPILL CLOSURE REPORT. ANALYTICAL DATA SUGGESTS THAT THE CONTAMINATION WAS WEATHERED PETROLEUM AND NOT FRESH FROM THE RECENTLY PULLED TANKS. CLOSING SPILL AND REOPENING SPILL NO. 98-01222.

Last Date in Agency List : 2021-05-04

Material Details

Spill Number :	1216736
Operable Unit ID :	1229926
Operable Unit :	01
Material ID :	2227676
Material Code :	0009
Material Name :	gasoline
Case Number :	N/R
Material Family :	Petroleum
Quantity :	N/R
Units :	N/R
Recovered :	N/R
Affected Media: Soil :	True
Affected Media: Air :	False
Affected Media: Ind Air :	False
Affected Media: Groundwater :	False
Affected Media: Surface Water :	False
Affected Media: Drinking Water :	False
Affected Media: Sewer Line :	False

Map Id: F23
 Direction: WSW
 Distance: 0.130 mi., 685 ft.
 Elevation: 455 ft.
 Relative: Higher

Site Name : NICE N EASY GROCERY | NICE & EASY #8
 | NICE N EASY SHOPPE #8
 501 COURT ST
 UTICA, NY

Database(s) : [AST PBS - NY, ECHO, FRS, HIST
 MANIFEST - NY, LTANKS - NY, LTANKS 2 -
 NY, RCRA_NONGEN, SPILLS - NY, UST PBS
 - NY] **(cont.)**

EnviroSite ID: 4728603
 EPA ID: N/R

LTANKS 2 - NY **(cont.)**

Affected Media: Impervious Surface : False
 Affected Media: Subway : False
 Affected Media: Utility Conveyance : False
 Oxygenate : N/R

Facility Name : NICE N EASY SHOPPE #8
 Facility Address : 501 COURT STREET, UTICA
 County : Oneida

Spill Details

Site ID : 135755
 Spill Number : 9801222
 Program Type : ER
 DER Facility ID : 292958
 DEC Region : 6
 Spill Date : 1998-04-28 12:00:00
 Close Date : 2016-10-06 00:00:00
 Contributing Factor : Equipment Failure
 Material Spilled Classification : B3
 SWIS Code : 3316
 DEC Lead on Spill : RAFURLON
 Referred to : N/R
 Received Date : 1998-04-28 14:54:00
 Computer ID : 281
 Waterbody : N/R
 Source : Gasoline Station or other PBS Facility
 Reported by : Other
 Cleanup Activity Ceased Date : N/R
 Cleanup Meets Standard : False
 Inspection Date : N/R
 Penalty : False
 UST Trust : True
 Remed Phase : 0
 Date Record Created : 1998-04-28 00:00:00
 Record Last Updated : 2016-12-28 12:14:23
 Spiller Name : rick clark
 Spiller Company : Sullivan Street Development Inc
 Spiller Address : 724 Marguerite Drive, CANASTOTA, NY 13032
 Spiller Country : 999
 Contact Name : JOHN MACDOUGAL
 Contact Phone : (315) 697-2287
 Contact Extension : N/R
 After Hours : False
 Latitude : 43.101336730
 Longitude : -75.239498250

Map Id: F23
 Direction: WSW
 Distance: 0.130 mi., 685 ft.
 Elevation: 455 ft.
 Relative: Higher

Site Name : NICE N EASY GROCERY | NICE & EASY #8
 | NICE N EASY SHOPPE #8
 501 COURT ST
 UTICA, NY

Database(s) : [AST PBS - NY, ECHO, FRS, HIST
 MANIFEST - NY, LTANKS - NY, LTANKS 2 -
 NY, RCRA_NONGEN, SPILLS - NY, UST PBS
 - NY] **(cont.)**

EnviroSite ID: 4728603
 EPA ID: N/R

LTANKS 2 - NY **(cont.)**

Caller Remark : UPON REMOVAL OF THE STORAGE TANKS AT ABOVE LOCATION IT WAS DISCOVERED THAT THE TANKS HAD BEEN LEAKING. FURTHER TESTING AND EXCAVATION TO BE DONE AT A LATER TIME. NO CALL BACK REQUESTED AT TIME OF CALL.

DEC Remark :

05/01/98: APPROXIMATELY 400 CUBIC YARDS OF CONTAMINATED SOIL STAGED ON SITE. HOLD OFF ON SPILL LETTER UNTIL SOIL OWNER ISSUE RESOLVED (JA). 12/11/98: REVIEWED T.C.R. SENT LETTER REQUESTING ADDITIONAL INVESTIGATION NEAR DISPENSER ISLAND. (JA) 03/22/99: REVIEWED REQUEST FOR CLOSURE LETTER FROM PLUMLEY. REQUEST DENIED. SENT LETTER ASKING FOR CLARIFICATION OF WHICH END OF DISPENSER ISLAND HAD THE PROBLEM (S-9 IS EAST END NOT WEST). ALSO REQUESTED HYDRAULICALLY DOWNGRADIENT CONFIRMATION SAMPLING THAT DISPENSER WAS NOT A MAIN SOURCE OF CONTAMINATION. (JA) 03/31/99: SSI PLAN FOR DISPENSER ISLAND REVIEWED AND APPROVED VIA PHONE CALL (JA). 09/30/99: REVIEWED DISPENSER AREA SSI REPORT. WATER AND SOIL HOT. REQUESTED 3 ADDITIONAL ROUNDS OF Q-SAMPLES (JA). 07/31/2000: QUARTERLY GROUNDWATER MONITORING REPORT, RECOMMENDED 1 MORE ROUND OF GW SAMPLING. HISTORY OF ALL SAMPLING IN REPORT. (JD) 05/05/2005: TELECON WITH JULIAN CLARK & DALE VOLMER, PLUNLEY ENGINEERING. VOLMER TO REVIEW FILE AND RECOMMEND C

Last Date in Agency List : 2021-05-04

Site ID : 135755
 Spill Number : 9801222
 Program Type : ER
 DER Facility ID : 292958
 DEC Region : 6
 Spill Date : 1998-04-28 12:00:00
 Close Date : 2016-10-06 00:00:00
 Contributing Factor : Equipment Failure
 Material Spilled Classification : B3
 SWIS Code : 3316
 DEC Lead on Spill : RAFURLON
 Referred to : N/R
 Received Date : 1998-04-28 14:54:00
 Computer ID : 281
 Waterbody : N/R
 Source : Gasoline Station or other PBS Facility
 Reported by : Other
 Cleanup Activity Ceased Date : N/R
 Cleanup Meets Standard : False
 Inspection Date : N/R
 Penalty : False
 UST Trust : True
 Remed Phase : 0
 Date Record Created : 1998-04-28 00:00:00
 Record Last Updated : 2016-12-28 12:14:23
 Spiller Name : JOHN MACDOUGAL
 Spiller Company : NICE N EASY GROCERY SHOPP
 Spiller Address : OXBOW RD., RD #3, CANASTOTA, NY 13032-
 Spiller Country : 001
 Contact Name : JOHN MACDOUGAL

Map Id: F23
 Direction: WSW
 Distance: 0.130 mi., 685 ft.
 Elevation: 455 ft.
 Relative: Higher

Site Name : NICE N EASY GROCERY | NICE & EASY #8
 | NICE N EASY SHOPPE #8
 501 COURT ST
 UTICA, NY

Database(s) : [AST PBS - NY, ECHO, FRS, HIST
 MANIFEST - NY, LTANKS - NY, LTANKS 2 -
 NY, RCRA_NONGEN, SPILLS - NY, UST PBS
 - NY] **(cont.)**

EnviroSite ID: 4728603
EPA ID: N/R

LTANKS 2 - NY **(cont.)**

Contact Phone : (315) 697-2287
 Contact Extension : N/R
 After Hours : False
 Latitude : 43.101336730
 Longitude : -75.239498250

Caller Remark : UPON REMOVAL OF THE STORAGE TANKS AT ABOVE LOCATION IT WAS DISCOVERED THAT THE TANKS HAD BEEN LEAKING. FURTHER TESTING AND EXCAVATION TO BE DONE AT A LATER TIME. NO CALL BACK REQUESTED AT TIME OF CALL.

DEC Remark :

05/01/98: APPROXIMATELY 400 CUBIC YARDS OF CONTAMINATED SOIL STAGED ON SITE. HOLD OFF ON SPILL LETTER UNTIL SOIL OWNER ISSUE RESOLVED (JA). 12/11/98: REVIEWED T.C.R. SENT LETTER REQUESTING ADDITIONAL INVESTIGATION NEAR DISPENSER ISLAND. (JA) 03/22/99: REVIEWED REQUEST FOR CLOSURE LETTER FROM PLUMLEY. REQUEST DENIED. SENT LETTER ASKING FOR CLARIFICATION OF WHICH END OF DISPENSER ISLAND HAD THE PROBLEM (S-9 IS EAST END NOT WEST). ALSO REQUESTED HYDRAULICALLY DOWNGRADIENT CONFIRMATION SAMPLING THAT DISPENSER WAS NOT A MAIN SOURCE OF CONTAMINATION. (JA) 03/31/99: SSI PLAN FOR DISPENSER ISLAND REVIEWED AND APPROVED VIA PHONE CALL (JA). 09/30/99: REVIEWED DISPENSER AREA SSI REPORT. WATER AND SOIL HOT. REQUESTED 3 ADDITIONAL ROUNDS OF Q-SAMPLES (JA). 07/31/2000: QUARTERLY GROUNDWATER MONITORING REPORT, RECOMMENDED 1 MORE ROUND OF GW SAMPLING. HISTORY OF ALL SAMPLING IN REPORT. (JD) 05/05/2005: TELECON WITH JULIAN CLARK & DALE VOLMER, PLUNLEY ENGINEERING. VOLMER TO REVIEW FILE AND RECOMMEND C

Last Date in Agency List : 2021-05-04

Material Details

Spill Number : 9801222
 Operable Unit ID : 1058852
 Operable Unit : 01
 Material ID : 323159
 Material Code : 0009
 Material Name : gasoline
 Case Number : N/R
 Material Family : Petroleum
 Quantity : .00
 Units : G
 Recovered : .00
 Affected Media: Soil : True
 Affected Media: Air : False
 Affected Media: Ind Air : False
 Affected Media: Groundwater : False
 Affected Media: Surface Water : False
 Affected Media: Drinking Water : False
 Affected Media: Sewer Line : False
 Affected Media: Impervious Surface : False
 Affected Media: Subway : False
 Affected Media: Utility Conveyance : False

Map Id: F23
 Direction: WSW
 Distance: 0.130 mi., 685 ft.
 Elevation: 455 ft.
 Relative: Higher

Site Name : NICE N EASY GROCERY | NICE & EASY #8
 | NICE N EASY SHOPPE #8
 501 COURT ST
 UTICA, NY

Database(s) : [AST PBS - NY, ECHO, FRS, HIST
 MANIFEST - NY, LTANKS - NY, LTANKS 2 -
 NY, RCRA_NONGEN, SPILLS - NY, UST PBS
 - NY] **(cont.)**

EnviroSite ID: 4728603
 EPA ID: N/R

LTANKS 2 - NY **(cont.)**

Oxygenate : N/R

Facility Name : NICE N EASY STORE #08
 Facility Address : 501 COURT STREET, UTICA
 County : Oneida

Spill Details

Site ID : 135754
 Spill Number : 0103177
 Program Type : ER
 DER Facility ID : 116553
 DEC Region : 6
 Spill Date : 2001-06-22 10:40:00
 Close Date : 2001-06-22 00:00:00
 Contributing Factor : Human Error
 Material Spilled Classification : C3
 SWIS Code : 3300
 DEC Lead on Spill : LUCANTONIO
 Referred to : N/R
 Received Date : 2001-06-22 11:03:00
 Computer ID : 281
 Waterbody : N/R
 Source : Gasoline Station or other PBS Facility
 Reported by : Affected Persons
 Cleanup Activity Ceased Date : 2001-06-22 00:00:00
 Cleanup Meets Standard : True
 Inspection Date : 2001-06-22 00:00:00
 Penalty : False
 UST Trust : False
 Remed Phase : 0
 Date Record Created : 2001-06-22 00:00:00
 Record Last Updated : 2001-07-03 00:00:00
 Spiller Name : N/R
 Spiller Company : ANDREW EUTSLER
 Spiller Address : UNKNOWN, ZZ
 Spiller Country : 001
 Contact Name : TERRY CHAPPLE
 Contact Phone : (315) 732-4481
 Contact Extension : N/R
 After Hours : False
 Latitude : 43.101336730
 Longitude : -75.239498250

Caller Remark : CUSTOMER INSERTED GAS CAP INTO NOZZLE WHILE FILLING TANK.
 TANK OVERFILLED AND MATERIAL SPILLED ON GROUND. SPEEDY DRY
 APPLIED AND FIRE DEPT BEING CONTACTED.

DEC Remark : N/R
 Last Date in Agency List : 2021-05-04

Map Id: F23
 Direction: WSW
 Distance: 0.130 mi., 685 ft.
 Elevation: 455 ft.
 Relative: Higher

Site Name : NICE N EASY GROCERY | NICE & EASY #8
 | NICE N EASY SHOPPE #8
 501 COURT ST
 UTICA, NY

Database(s) : [AST PBS - NY, ECHO, FRS, HIST
 MANIFEST - NY, LTANKS - NY, LTANKS 2 -
 NY, RCRA_NONGEN, SPILLS - NY, UST PBS
 - NY] **(cont.)**

EnviroSite ID: 4728603
 EPA ID: N/R

LTANKS 2 - NY **(cont.)**

Material Details

Spill Number :	0103177
Operable Unit ID :	839929
Operable Unit :	01
Material ID :	535270
Material Code :	0009
Material Name :	gasoline
Case Number :	N/R
Material Family :	Petroleum
Quantity :	.00
Units :	G
Recovered :	.00
Affected Media: Soil :	True
Affected Media: Air :	False
Affected Media: Ind Air :	False
Affected Media: Groundwater :	False
Affected Media: Surface Water :	False
Affected Media: Drinking Water :	False
Affected Media: Sewer Line :	False
Affected Media: Impervious Surface :	False
Affected Media: Subway :	False
Affected Media: Utility Conveyance :	False
Oxygenate :	N/R

RCRA_NONGEN

Facility Name :	NICE & EASY #8
Facility Address :	501 COURT ST, UTICA, NY 13502-4206
County :	ONEIDA

Date Form Received by Agency :	2007-01-01
EPA ID :	NYD987033537
Mailing Address :	501 COURT ST, UTICA, NY 13503
Contact :	N/R
Contact Address :	501 COURT ST, UTICA, NY 13503
Contact Country :	US
Contact Telephone :	N/R
Contact Email :	N/R
EPA Region :	02
Land Type :	Private
Source Type :	Implementer
Classification :	Not a generator, verified
Description :	Not a generator, verified
Last Date in Agency List :	2021-04-26

Owner/Operator Summary

Owner/Operator Name :	CLARKS PETROLEUM SERVICE INC
Owner/Operator Address :	PO BOX 802, CANASTOTA, NY 13032
Owner/Operator Country :	US
Owner/Operator Telephone :	315-697-2278

Map Id: F23
 Direction: WSW
 Distance: 0.130 mi., 685 ft.
 Elevation: 455 ft.
 Relative: Higher

Site Name : NICE N EASY GROCERY | NICE & EASY #8
 | NICE N EASY SHOPPE #8
 501 COURT ST
 UTICA, NY

Database(s) : [AST PBS - NY, ECHO, FRS, HIST
 MANIFEST - NY, LTANKS - NY, LTANKS 2 -
 NY, RCRA_NONGEN, SPILLS - NY, UST PBS
 - NY] **(cont.)**

EnviroSite ID: 4728603
 EPA ID: N/R

RCRA_NONGEN **(cont.)**

Owner/Operator Email : N/R
 Owner/Operator Fax : N/R
 Legal Status : Private
 Owner/Operator Type : Operator
 Owner/Operator Start Date : N/R
 Owner/Operator End Date : N/R

Owner/Operator Name : CLARKS PETROLEUM SERVICE INC
 Owner/Operator Address : PO BOX 802, CANASTOTA, NY 13032
 Owner/Operator Country : US
 Owner/Operator Telephone : 315-697-2278
 Owner/Operator Email : N/R
 Owner/Operator Fax : N/R
 Legal Status : Private
 Owner/Operator Type : Owner
 Owner/Operator Start Date : N/R
 Owner/Operator End Date : N/R

Handler Activities Summary

U.S. Importer of Hazardous Waste : N
 Mixed Waste (Haz. and Radioactive) : N
 Recycler of Hazardous Waste : N
 Transporter of Hazardous Waste : N
 Treater, Storer or Disposer of HW : N
 Underground Injection Activity : N
 On-site Burner Exemption : N
 Furnace Exemption : N
 Used Oil Fuel Burner : N
 Used Oil Processor : N
 Used Oil Refiner : N
 Used Oil Fuel Marketer to Burner : N
 Used Oil Specification Marketer : N
 Used Oil Transfer Facility : N
 Used Oil Transporter : N

Historical Generators

Date Form Received by Agency : 2006-01-01
 Facility Name : NICE & EASY #8
 Classification : Not a generator, verified

Date Form Received by Agency : 1999-07-08
 Facility Name : NICE & EASY #8
 Classification : Not a generator, verified

Map Id: F23
 Direction: WSW
 Distance: 0.130 mi., 685 ft.
 Elevation: 455 ft.
 Relative: Higher

Site Name : NICE N EASY GROCERY | NICE & EASY #8
 | NICE N EASY SHOPPE #8
 501 COURT ST
 UTICA, NY

Database(s) : [AST PBS - NY, ECHO, FRS, HIST
 MANIFEST - NY, LTANKS - NY, LTANKS 2 -
 NY, RCRA_NONGEN, SPILLS - NY, UST PBS
 - NY] **(cont.)**

EnviroSite ID: 4728603
 EPA ID: N/R

RCRA_NONGEN **(cont.)**

Date Form Received by Agency : 1993-05-07
 Facility Name : NICE & EASY #8
 Classification : Small Quantity Generator

Notices of Violations Summary

Regulation Violated : N

SPILLS - NY

Facility Name : NICE & EASY
 Facility Address : 501 COURT ST, UTICA
 County : Oneida

Spill Details

Site ID : 309779
 Spill Number : 9501278
 Program Type : ER
 DER Facility ID : 250078
 DEC Region : 6
 Spill Date : 1995-04-30 21:54:00
 Close Date : 1995-05-01 00:00:00
 Contributing Factor : Unknown
 Material Spilled Classification : E5
 SWIS Code : 3300
 DEC Lead on Spill : DIJOHNSO
 Referred to : N/R
 Received Date : 1995-04-30 22:35:00
 Computer ID : N/R
 Waterbody : N/R
 Source : Unknown
 Reported by : Fire Department
 Cleanup Activity Ceased Date : 1995-05-01 00:00:00
 Cleanup Meets Standard : True
 Inspection Date : N/R
 Penalty : False
 UST Trust : False
 Remed Phase : 0
 Date Record Created : N/R
 Record Last Updated : 2003-12-02 00:00:00
 Spiller Name : N/R
 Spiller Company : UNKNOWN
 Spiller Address : NY
 Spiller Country : 999
 Contact Name : N/R
 Contact Phone : N/R
 Contact Extension : N/R
 After Hours : True
 Latitude : 43.101336730

Map Id: F23
 Direction: WSW
 Distance: 0.130 mi., 685 ft.
 Elevation: 455 ft.
 Relative: Higher

Site Name : NICE N EASY GROCERY | NICE & EASY #8
 | NICE N EASY SHOPPE #8
 501 COURT ST
 UTICA, NY

Database(s) : [AST PBS - NY, ECHO, FRS, HIST
 MANIFEST - NY, LTANKS - NY, LTANKS 2 -
 NY, RCRA_NONGEN, SPILLS - NY, UST PBS
 - NY] **(cont.)**

EnviroSite ID: 4728603
 EPA ID: N/R

SPILLS - NY **(cont.)**

Longitude : -75.239498250

Caller Remark : NOTIFIER SMELLED AN UNKNOWN ODOR & CONTACTED F.D. - F.D. RESPONDED & ODOR HAD DISAPPATED - DEP. CHIEF REQUESTED A SPILL NUMBER.

DEC Remark : Prior to Sept, 2004 data translation this spill Lead_DEC Field was JOHNSON 04/30/95: 2246-CONFIRMED SPILL W/F.F. HOUGE-OPERATER OF STATION COULDN'T IDENTIFY ODORS, DISSAPATED BY THE TIME UFD ARRIVED-POSSIBLE REFRIGERANT LEAK-NO PROBLEM AS PER U.F.D. COMPLETE (DJ).

Last Date in Agency List : 2021-05-04

Material Details

Spill Number : 9501278
 Operable Unit ID : 1012043
 Operable Unit : 01
 Material ID : 369889
 Material Code : 0062A
 Material Name : raw sewage
 Case Number : N/R
 Material Family : Other
 Quantity : .00
 Units : N/R
 Recovered : .00
 Affected Media: Soil : False
 Affected Media: Air : True
 Affected Media: Ind Air : False
 Affected Media: Groundwater : False
 Affected Media: Surface Water : False
 Affected Media: Drinking Water : False
 Affected Media: Sewer Line : False
 Affected Media: Impervious Surface : False
 Affected Media: Subway : False
 Affected Media: Utility Conveyance : False
 Oxygenate : N/R

Facility Name : NICE-N-EASY
 Facility Address : 501 COURT ST, UTICA
 County : Oneida

Spill Details

Site ID : 309778
 Spill Number : 8705258
 Program Type : ER

Map Id: F23
 Direction: WSW
 Distance: 0.130 mi., 685 ft.
 Elevation: 455 ft.
 Relative: Higher

Site Name : NICE N EASY GROCERY | NICE & EASY #8
 | NICE N EASY SHOPPE #8
 501 COURT ST
 UTICA, NY

Database(s) : [AST PBS - NY, ECHO, FRS, HIST
 MANIFEST - NY, LTANKS - NY, LTANKS 2 -
 NY, RCRA_NONGEN, SPILLS - NY, UST PBS
 - NY] **(cont.)**

EnviroSite ID: 4728603
 EPA ID: N/R

SPILLS - NY **(cont.)**

DER Facility ID : 250078
 DEC Region : 6
 Spill Date : 1987-09-23 12:00:00
 Close Date : 1989-02-06 00:00:00
 Contributing Factor : Other
 Material Spilled Classification : D5
 SWIS Code : 3300
 DEC Lead on Spill : DIJOHNSO
 Referred to : N/R
 Received Date : 1987-09-23 12:00:00
 Computer ID : N/R
 Waterbody : N/R
 Source : Gasoline Station or other PBS Facility
 Reported by : Other
 Cleanup Activity Ceased Date : 1987-11-20 00:00:00
 Cleanup Meets Standard : True
 Inspection Date : 1987-09-23 00:00:00
 Penalty : False
 UST Trust : True
 Remed Phase : 0
 Date Record Created : 1987-10-06 00:00:00
 Record Last Updated : 1989-02-22 00:00:00
 Spiller Name : N/R
 Spiller Company : ATLAS OIL CO OF UTICA,INC
 Spiller Address : RT 49, PO BOX 252, MARCY, NY 13403
 Spiller Country : 001
 Contact Name : N/R
 Contact Phone : N/R
 Contact Extension : N/R
 After Hours : False
 Latitude : 43.101336730
 Longitude : -75.239498250
 Caller Remark : PBS #124184 -CONTRACTOR CALLED IN SPILL/ONGOING PROBLEM DUE TO PIPING

DEC Remark : Prior to Sept, 2004 data translation this spill Lead_DEC Field was JOHNSON // : 9/23/87 - CONTRACTOR PILED CONT SOIL AROUND PIPES ON PLASTIC/TO ADD CANOPY AND REPLACE PIPING (DJ). 11/20/87: CONTAMINATED SOIL HAULED (JM). 11/23/87: SOIL DISPOSAL PAPERWORK SUBMITTED (JM). 02/06/89: CLOSED (JM).

Last Date in Agency List : 2021-05-04

Material Details

Spill Number : 8705258
 Operable Unit ID : 909096
 Operable Unit : 01
 Material ID : 467848
 Material Code : 0009
 Material Name : gasoline
 Case Number : N/R

Map Id: F23
 Direction: WSW
 Distance: 0.130 mi., 685 ft.
 Elevation: 455 ft.
 Relative: Higher

Site Name : NICE N EASY GROCERY | NICE & EASY #8
 | NICE N EASY SHOPPE #8
 501 COURT ST
 UTICA, NY

Database(s) : [AST PBS - NY, ECHO, FRS, HIST
 MANIFEST - NY, LTANKS - NY, LTANKS 2 -
 NY, RCRA_NONGEN, SPILLS - NY, UST PBS
 - NY] **(cont.)**

EnviroSite ID: 4728603
 EPA ID: N/R

SPILLS - NY **(cont.)**

Material Family :	Petroleum
Quantity :	.00
Units :	N/R
Recovered :	.00
Affected Media: Soil :	False
Affected Media: Air :	False
Affected Media: Ind Air :	False
Affected Media: Groundwater :	True
Affected Media: Surface Water :	False
Affected Media: Drinking Water :	False
Affected Media: Sewer Line :	False
Affected Media: Impervious Surface :	False
Affected Media: Subway :	False
Affected Media: Utility Conveyance :	False
Oxygenate :	N/R

Facility Name :	NICE N EASY GROCERY
Facility Address :	501 COURT ST, UTICA
County :	Oneida

Spill Details

Site ID :	480134
Spill Number :	1216736
Program Type :	ER
DER Facility ID :	435631
DEC Region :	6
Spill Date :	2013-03-26 12:15:00
Close Date :	2013-05-20 00:00:00
Contributing Factor :	Unknown
Material Spilled Classification :	B3
SWIS Code :	3316
DEC Lead on Spill :	RAFURLON
Referred to :	N/R
Received Date :	2013-03-26 13:15:00
Computer ID :	N/R
Waterbody :	N/R
Source :	Gasoline Station or other PBS Facility
Reported by :	Other
Cleanup Activity Ceased Date :	N/R
Cleanup Meets Standard :	False
Inspection Date :	N/R
Penalty :	False
UST Trust :	False
Remed Phase :	0
Date Record Created :	2013-03-26 13:18:00
Record Last Updated :	2013-05-20 10:54:25
Spiller Name :	PETER TAMBORO
Spiller Company :	NICE N EASY GROCERY
Spiller Address :	7840 OXBOW ROAD, CANASTOTA, NY 13032
Spiller Country :	999

Map Id: F23
 Direction: WSW
 Distance: 0.130 mi., 685 ft.
 Elevation: 455 ft.
 Relative: Higher

Site Name : NICE N EASY GROCERY | NICE & EASY #8
 | NICE N EASY SHOPPE #8
 501 COURT ST
 UTICA, NY

Database(s) : [AST PBS - NY, ECHO, FRS, HIST
 MANIFEST - NY, LTANKS - NY, LTANKS 2 -
 NY, RCRA_NONGEN, SPILLS - NY, UST PBS
 - NY] **(cont.)**

EnviroSite ID: 4728603
 EPA ID: N/R

SPILLS - NY **(cont.)**

Contact Name : PETER TAMBORO
 Contact Phone : (315) 697-2287
 Contact Extension : 223
 After Hours : False
 Latitude : 43.101302369
 Longitude : -75.239446608
 Caller Remark : rick furlong was on site earlier - cleanup pending

DEC Remark :

3/26/13: ONSITE WITH ENVIRONMENTAL CONTRACTOR JAMES SAXTON FROM AECC. PID READINGS OF 1000 PPM + OR -. TANKS REMOVED. NO EVIDENCE OF DAMAGE TO TANKS. PITS BACKFILLED. CONTAMINATION BELIEVED TO BE HISTORIC. AWAITING FURTHER SITE INVESTIGATION. (RF) 5/20/13: REVIEWED THE TANK/SPILL CLOSURE REPORT. ANALYTICAL DATA SUGGESTS THAT THE CONTAMINATION WAS WEATHERED PETROLEUM AND NOT FRESH FROM THE RECENTLY PULLED TANKS. CLOSING SPILL AND REOPENING SPILL NO. 98-01222.

Last Date in Agency List : 2021-05-04

Site ID : 480134
 Spill Number : 1216736
 Program Type : ER
 DER Facility ID : 435631
 DEC Region : 6
 Spill Date : 2013-03-26 12:15:00
 Close Date : 2013-05-20 00:00:00
 Contributing Factor : Unknown
 Material Spilled Classification : B3
 SWIS Code : 3316
 DEC Lead on Spill : RAFURLON
 Referred to : N/R
 Received Date : 2013-03-26 13:15:00
 Computer ID : N/R
 Waterbody : N/R
 Source : Gasoline Station or other PBS Facility
 Reported by : Other
 Cleanup Activity Ceased Date : N/R
 Cleanup Meets Standard : False
 Inspection Date : N/R
 Penalty : False
 UST Trust : False
 Remed Phase : 0
 Date Record Created : 2013-03-26 13:18:00
 Record Last Updated : 2013-05-20 10:54:25
 Spiller Name : Rick Clark
 Spiller Company : Sullivan Street Development, Inc.
 Spiller Address : 3724 mARGUERITE dRIVE, cANASTOTA, NY 13032
 Spiller Country : 999
 Contact Name : PETER TAMBORO
 Contact Phone : (315) 697-2287
 Contact Extension : 223
 After Hours : False
 Latitude : 43.101302369

Map Id: F23
 Direction: WSW
 Distance: 0.130 mi., 685 ft.
 Elevation: 455 ft.
 Relative: Higher

Site Name : NICE N EASY GROCERY | NICE & EASY #8
 | NICE N EASY SHOPPE #8
 501 COURT ST
 UTICA, NY

Database(s) : [AST PBS - NY, ECHO, FRS, HIST
 MANIFEST - NY, LTANKS - NY, LTANKS 2 -
 NY, RCRA_NONGEN, SPILLS - NY, UST PBS
 - NY] **(cont.)**

EnviroSite ID: 4728603
 EPA ID: N/R

SPILLS - NY **(cont.)**

Longitude : -75.239446608
 Caller Remark : rick furlong was on site earlier - cleanup pending

DEC Remark :

3/26/13: ONSITE WITH ENVIRONMENTAL CONTRACTOR JAMES SAXTON FROM AECC. PID READINGS OF 1000 PPM + OR -. TANKS REMOVED. NO EVIDENCE OF DAMAGE TO TANKS. PITS BACKFILLED. CONTAMINATION BELIEVED TO BE HISTORIC. AWAITING FURTHER SITE INVESTIGATION. (RF) 5/20/13: REVIEWED THE TANK/SPILL CLOSURE REPORT. ANALYTICAL DATA SUGGESTS THAT THE CONTAMINATION WAS WEATHERED PETROLEUM AND NOT FRESH FROM THE RECENTLY PULLED TANKS. CLOSING SPILL AND REOPENING SPILL NO. 98-01222.

Last Date in Agency List : 2021-05-04

Material Details

Spill Number : 1216736
 Operable Unit ID : 1229926
 Operable Unit : 01
 Material ID : 2227676
 Material Code : 0009
 Material Name : gasoline
 Case Number : N/R
 Material Family : Petroleum
 Quantity : N/R
 Units : N/R
 Recovered : N/R
 Affected Media: Soil : True
 Affected Media: Air : False
 Affected Media: Ind Air : False
 Affected Media: Groundwater : False
 Affected Media: Surface Water : False
 Affected Media: Drinking Water : False
 Affected Media: Sewer Line : False
 Affected Media: Impervious Surface : False
 Affected Media: Subway : False
 Affected Media: Utility Conveyance : False
 Oxygenate : N/R

Facility Name : NICE N EASY SHOPPE #8
 Facility Address : 501 COURT STREET, UTICA
 County : Oneida

Spill Details

Site ID : 135755
 Spill Number : 9801222
 Program Type : ER
 DER Facility ID : 292958
 DEC Region : 6

Map Id: F23
 Direction: WSW
 Distance: 0.130 mi., 685 ft.
 Elevation: 455 ft.
 Relative: Higher

Site Name : NICE N EASY GROCERY | NICE & EASY #8
 | NICE N EASY SHOPPE #8
 501 COURT ST
 UTICA, NY

Database(s) : [AST PBS - NY, ECHO, FRS, HIST
 MANIFEST - NY, LTANKS - NY, LTANKS 2 -
 NY, RCRA_NONGEN, SPILLS - NY, UST PBS
 - NY] **(cont.)**

Envirosite ID: 4728603
 EPA ID: N/R

SPILLS - NY **(cont.)**

Spill Date : 1998-04-28 12:00:00
 Close Date : 2016-10-06 00:00:00
 Contributing Factor : Equipment Failure
 Material Spilled Classification : B3
 SWIS Code : 3316
 DEC Lead on Spill : RAFURLON
 Referred to : N/R
 Received Date : 1998-04-28 14:54:00
 Computer ID : 281
 Waterbody : N/R
 Source : Gasoline Station or other PBS Facility
 Reported by : Other
 Cleanup Activity Ceased Date : N/R
 Cleanup Meets Standard : False
 Inspection Date : N/R
 Penalty : False
 UST Trust : True
 Remed Phase : 0
 Date Record Created : 1998-04-28 00:00:00
 Record Last Updated : 2016-12-28 12:14:23
 Spiller Name : JOHN MACDOUGAL
 Spiller Company : NICE N EASY GROCERY SHOPP
 Spiller Address : OXBOW RD., RD #3, CANASTOTA, NY 13032-001
 Spiller Country :
 Contact Name : JOHN MACDOUGAL
 Contact Phone : (315) 697-2287
 Contact Extension : N/R
 After Hours : False
 Latitude : 43.101336730
 Longitude : -75.239498250

Caller Remark : UPON REMOVAL OF THE STORAGE TANKS AT ABOVE LOCATION IT WAS DISCOVERED THAT THE TANKS HAD BEEN LEAKING. FURTHER TESTING AND EXCAVATION TO BE DONE AT A LATER TIME. NO CALL BACK REQUESTED AT TIME OF CALL.

DEC Remark :

05/01/98: APPROXIMATELY 400 CUBIC YARDS OF CONTAMINATED SOIL STAGED ON SITE. HOLD OFF ON SPILL LETTER UNTIL SOIL OWNER ISSUE RESOLVED (JA). 12/11/98: REVIEWED T.C.R. SENT LETTER REQUESTING ADDITIONAL INVESTIGATION NEAR DISPENSER ISLAND. (JA) 03/22/99: REVIEWED REQUEST FOR CLOSURE LETTER FROM PLUMLEY. REQUEST DENIED. SENT LETTER ASKING FOR CLARIFICATION OF WHICH END OF DISPENSER ISLAND HAD THE PROBLEM (S-9 IS EAST END NOT WEST). ALSO REQUESTED HYDRAULICALLY DOWNGRADIENT CONFIRMATION SAMPLING THAT DISPENSER WAS NOT A MAIN SOURCE OF CONTAMINATION. (JA) 03/31/99: SSI PLAN FOR DISPENSER ISLAND REVIEWED AND APPROVED VIA PHONE CALL (JA). 09/30/99: REVIEWED DISPENSER AREA SSI REPORT. WATER AND SOIL HOT. REQUESTED 3 ADDITIONAL ROUNDS OF Q-SAMPLES (JA). 07/31/2000: QUARTERLY GROUNDWATER MONITORING REPORT, RECOMMENDED 1 MORE ROUND OF GW SAMPLING. HISTORY OF ALL SAMPLING IN REPORT. (JD) 05/05/2005: TELECON WITH JULIAN CLARK & DALE VOLMER, PLUNLEY ENGINEERING. VOLMER TO REVIEW FILE AND RECOMMEND C

Last Date in Agency List : 2021-05-04

Map Id: F23
 Direction: WSW
 Distance: 0.130 mi., 685 ft.
 Elevation: 455 ft.
 Relative: Higher

Site Name : NICE N EASY GROCERY | NICE & EASY #8
 | NICE N EASY SHOPPE #8
 501 COURT ST
 UTICA, NY

Database(s) : [AST PBS - NY, ECHO, FRS, HIST
 MANIFEST - NY, LTANKS - NY, LTANKS 2 -
 NY, RCRA_NONGEN, SPILLS - NY, UST PBS
 - NY] **(cont.)**

EnviroSite ID: 4728603
 EPA ID: N/R

SPILLS - NY **(cont.)**

Site ID :	135755
Spill Number :	9801222
Program Type :	ER
DER Facility ID :	292958
DEC Region :	6
Spill Date :	1998-04-28 12:00:00
Close Date :	2016-10-06 00:00:00
Contributing Factor :	Equipment Failure
Material Spilled Classification :	B3
SWIS Code :	3316
DEC Lead on Spill :	RAFURLON
Referred to :	N/R
Received Date :	1998-04-28 14:54:00
Computer ID :	281
Waterbody :	N/R
Source :	Gasoline Station or other PBS Facility
Reported by :	Other
Cleanup Activity Ceased Date :	N/R
Cleanup Meets Standard :	False
Inspection Date :	N/R
Penalty :	False
UST Trust :	True
Remed Phase :	0
Date Record Created :	1998-04-28 00:00:00
Record Last Updated :	2016-12-28 12:14:23
Spiller Name :	rick clark
Spiller Company :	Sullivan Street Development Inc
Spiller Address :	724 Marguerite Drive, CANASTOTA, NY 13032
Spiller Country :	999
Contact Name :	JOHN MACDOUGAL
Contact Phone :	(315) 697-2287
Contact Extension :	N/R
After Hours :	False
Latitude :	43.101336730
Longitude :	-75.239498250

Caller Remark : UPON REMOVAL OF THE STORAGE TANKS AT ABOVE LOCATION IT WAS DISCOVERED THAT THE TANKS HAD BEEN LEAKING. FURTHER TESTING AND EXCAVATION TO BE DONE AT A LATER TIME. NO CALL BACK REQUESTED AT TIME OF CALL.

Map Id: F23
 Direction: WSW
 Distance: 0.130 mi., 685 ft.
 Elevation: 455 ft.
 Relative: Higher

Site Name : NICE N EASY GROCERY | NICE & EASY #8
 | NICE N EASY SHOPPE #8
 501 COURT ST
 UTICA, NY

Database(s) : [AST PBS - NY, ECHO, FRS, HIST
 MANIFEST - NY, LTANKS - NY, LTANKS 2 -
 NY, RCRA_NONGEN, SPILLS - NY, UST PBS
 - NY] **(cont.)**

EnviroSite ID: 4728603
EPA ID: N/R

SPILLS - NY **(cont.)**

DEC Remark :

05/01/98: APPROXIMATELY 400 CUBIC YARDS OF CONTAMINATED SOIL STAGED ON SITE. HOLD OFF ON SPILL LETTER UNTIL SOIL OWNER ISSUE RESOLVED (JA). 12/11/98: REVIEWED T.C.R. SENT LETTER REQUESTING ADDITIONAL INVESTIGATION NEAR DISPENSER ISLAND. (JA) 03/22/99: REVIEWED REQUEST FOR CLOSURE LETTER FROM PLUMLEY. REQUEST DENIED. SENT LETTER ASKING FOR CLARIFICATION OF WHICH END OF DISPENSER ISLAND HAD THE PROBLEM (S-9 IS EAST END NOT WEST). ALSO REQUESTED HYDRAULICALLY DOWNGRADIENT CONFIRMATION SAMPLING THAT DISPENSER WAS NOT A MAIN SOURCE OF CONTAMINATION. (JA) 03/31/99: SSI PLAN FOR DISPENSER ISLAND REVIEWED AND APPROVED VIA PHONE CALL (JA). 09/30/99: REVIEWED DISPENSER AREA SSI REPORT. WATER AND SOIL HOT. REQUESTED 3 ADDITIONAL ROUNDS OF Q-SAMPLES (JA). 07/31/2000: QUARTERLY GROUNDWATER MONITORING REPORT, RECOMMENDED 1 MORE ROUND OF GW SAMPLING. HISTORY OF ALL SAMPLING IN REPORT. (JD) 05/05/2005: TELECON WITH JULIAN CLARK & DALE VOLMER, PLUNLEY ENGINEERING. VOLMER TO REVIEW FILE AND RECOMMEND C

Last Date in Agency List : 2021-05-04

Material Details

Spill Number : 9801222
 Operable Unit ID : 1058852
 Operable Unit : 01
 Material ID : 323159
 Material Code : 0009
 Material Name : gasoline
 Case Number : N/R
 Material Family : Petroleum
 Quantity : .00
 Units : G
 Recovered : .00
 Affected Media: Soil : True
 Affected Media: Air : False
 Affected Media: Ind Air : False
 Affected Media: Groundwater : False
 Affected Media: Surface Water : False
 Affected Media: Drinking Water : False
 Affected Media: Sewer Line : False
 Affected Media: Impervious Surface : False
 Affected Media: Subway : False
 Affected Media: Utility Conveyance : False
 Oxygenate : N/R

Facility Name : NICE N EASY STORE #08
 Facility Address : 501 COURT STREET, UTICA
 County : Oneida

Spill Details

Site ID : 135754
 Spill Number : 0103177

Map Id: F23
 Direction: WSW
 Distance: 0.130 mi., 685 ft.
 Elevation: 455 ft.
 Relative: Higher

Site Name : NICE N EASY GROCERY | NICE & EASY #8
 | NICE N EASY SHOPPE #8
 501 COURT ST
 UTICA, NY

Database(s) : [AST PBS - NY, ECHO, FRS, HIST
 MANIFEST - NY, LTANKS - NY, LTANKS 2 -
 NY, RCRA_NONGEN, SPILLS - NY, UST PBS
 - NY] **(cont.)**

EnviroSite ID: 4728603
 EPA ID: N/R

SPILLS - NY **(cont.)**

Program Type :	ER
DER Facility ID :	116553
DEC Region :	6
Spill Date :	2001-06-22 10:40:00
Close Date :	2001-06-22 00:00:00
Contributing Factor :	Human Error
Material Spilled Classification :	C3
SWIS Code :	3300
DEC Lead on Spill :	LUCANTONIO
Referred to :	N/R
Received Date :	2001-06-22 11:03:00
Computer ID :	281
Waterbody :	N/R
Source :	Gasoline Station or other PBS Facility
Reported by :	Affected Persons
Cleanup Activity Ceased Date :	2001-06-22 00:00:00
Cleanup Meets Standard :	True
Inspection Date :	2001-06-22 00:00:00
Penalty :	False
UST Trust :	False
Remed Phase :	0
Date Record Created :	2001-06-22 00:00:00
Record Last Updated :	2001-07-03 00:00:00
Spiller Name :	N/R
Spiller Company :	ANDREW EUTSLER
Spiller Address :	UNKNOWN, ZZ
Spiller Country :	001
Contact Name :	TERRY CHAPPLE
Contact Phone :	(315) 732-4481
Contact Extension :	N/R
After Hours :	False
Latitude :	43.101336730
Longitude :	-75.239498250

Caller Remark : CUSTOMER INSERTED GAS CAP INTO NOZZLE WHILE FILLING TANK. TANK OVERFILLED AND MATERIAL SPILLED ON GROUND. SPEEDY DRY APPLIED AND FIRE DEPT BEING CONTACTED.

DEC Remark : N/R
 Last Date in Agency List : 2021-05-04

Material Details

Spill Number :	0103177
Operable Unit ID :	839929
Operable Unit :	01
Material ID :	535270
Material Code :	0009
Material Name :	gasoline
Case Number :	N/R
Material Family :	Petroleum
Quantity :	.00

Map Id: F23
 Direction: WSW
 Distance: 0.130 mi., 685 ft.
 Elevation: 455 ft.
 Relative: Higher

Site Name : NICE N EASY GROCERY | NICE & EASY #8
 | NICE N EASY SHOPPE #8
 501 COURT ST
 UTICA, NY

Database(s) : [AST PBS - NY, ECHO, FRS, HIST
 MANIFEST - NY, LTANKS - NY, LTANKS 2 -
 NY, RCRA_NONGEN, SPILLS - NY, UST PBS
 - NY] **(cont.)**

EnviroSite ID: 4728603
 EPA ID: N/R

SPILLS - NY **(cont.)**

Units :	G
Recovered :	.00
Affected Media: Soil :	True
Affected Media: Air :	False
Affected Media: Ind Air :	False
Affected Media: Groundwater :	False
Affected Media: Surface Water :	False
Affected Media: Drinking Water :	False
Affected Media: Sewer Line :	False
Affected Media: Impervious Surface :	False
Affected Media: Subway :	False
Affected Media: Utility Conveyance :	False
Oxygenate :	N/R

UST PBS - NY

Facility Name :	NICE N EASY GROCERY SHOPPE #8
Facility Address :	501 COURT STREET, UTICA, 13502
County :	Oneida

Site Information

Expiration Date :	N/A
Site ID :	41492
Site Type :	Retail Gasoline Sales
Site Status :	Unregulated/Closed
Program Number :	6-124184
Program Type :	Petroleum Bulk Storage
DEC Region :	6
Last Date in Agency List :	2021-07-06

Affiliation Details

Affiliation Type :	Emergency Contact
Company :	NICE N EASY GROCERY SHOPPE
Contact Title :	N/R
Contact Name :	JOHN M. MACDOUGALL
Contact Address :	NN
Contact Address 2 :	N/R
Country Code :	999
Phone :	(315) 697-2287
Phone Ext :	227
Email :	N/R
Fax :	N/R

Affiliation Type :	Facility Owner
Company :	NICE N EASY GROCERY SHOPPE
Contact Title :	PRESIDENT
Contact Name :	JOHN MAC DOUGALL

Map Id: F23
 Direction: WSW
 Distance: 0.130 mi., 685 ft.
 Elevation: 455 ft.
 Relative: Higher

Site Name : NICE N EASY GROCERY | NICE & EASY #8
 | NICE N EASY SHOPPE #8
 501 COURT ST
 UTICA, NY

Database(s) : [AST PBS - NY, ECHO, FRS, HIST
 MANIFEST - NY, LTANKS - NY, LTANKS 2 -
 NY, RCRA_NONGEN, SPILLS - NY, UST PBS
 - NY] **(cont.)**

EnviroSite ID: 4728603
 EPA ID: N/R

UST PBS - NY **(cont.)**

Contact Address : 7840 OXBOW ROAD, CANASTOTA, NY 13032
 Contact Address 2 : N/R
 Country Code : 001
 Phone : (315) 697-2287
 Phone Ext : N/R
 Email : N/R
 Fax : N/R

Affiliation Type : Mail Contact
 Company : NICE N EASY GROCERY SHOPPE
 Contact Title : N/R
 Contact Name : JOHN MACDOUGALL
 Contact Address : 7840 OXBOW ROAD, CANASTOTA, NY 13032
 Contact Address 2 : N/R
 Country Code : 001
 Phone : (315) 697-2287
 Phone Ext : 227
 Email : JOHN@NICENEASY.COM
 Fax : N/R

Affiliation Type : Facility Operator
 Company : NICE N EASY GROCERY SHOPPE #8
 Contact Title : N/R
 Contact Name : NICE N EASY GROCERY SHOPPE
 Contact Address : NY
 Contact Address 2 : N/R
 Country Code : 001
 Phone : (315) 732-4481
 Phone Ext : N/R
 Email : N/R
 Fax : N/R

Tank Information

Date Installed : 1980-12-01
 Tank ID : 114456
 Tank Number : 003
 Tank Type : N/R
 Tank Status : Closed - Removed
 Capacity : 4000
 Tank Location : Underground
 Tank Model : N/R
 Pipe Model : N/R
 Test Method : N/R
 Tank Last Test : 1997-05-01
 Tank Next Test Due : N/R
 Close Date : 1998-04-01
 Registered : True
 Tank Out of Service Date : N/R
 Tank Owner Name : N/R

Map Id: F23
 Direction: WSW
 Distance: 0.130 mi., 685 ft.
 Elevation: 455 ft.
 Relative: Higher

Site Name : NICE N EASY GROCERY | NICE & EASY #8
 | NICE N EASY SHOPPE #8
 501 COURT ST
 UTICA, NY

Database(s) : [AST PBS - NY, ECHO, FRS, HIST
 MANIFEST - NY, LTANKS - NY, LTANKS 2 -
 NY, RCRA_NONGEN, SPILLS - NY, UST PBS
 - NY] **(cont.)**

EnviroSite ID: 4728603
 EPA ID: N/R

UST PBS - NY **(cont.)**

Tank Owner Address : N/R
 Red Tag Start Date : N/R
 Red Tag End Date : N/R
 Subpart : N/R
 Category : 1
 UDC IND : 1
 Line Last Test Due : N/R
 Next Line Test Due : N/R
 Line Test Method : N/R
 Class A Opp Name : N/R
 Class B Opp Name : N/R

Tank Equipment

Details for this site have been truncated due to the large number of available details for this site within this dataset. For the complete details for this site, contact your EnviroSite account representative for a complimentary site report containing all of the details available.

Equipment : Underground/On-ground
 Type : Pipe Location

Equipment : None
 Type : Tank External Protection

Equipment : None
 Type : Tank Secondary Containment

Equipment : Pressurized Dispenser
 Type : Dispenser

Equipment : Galvanized Steel
 Type : Pipe Type

Tank Materials
 Material Name : gasoline
 Percent : 114456

Tank Information
 Date Installed : 1998-04-01
 Tank ID : 124049
 Tank Number : 1
 Tank Type : N/R

Map Id: F23
 Direction: WSW
 Distance: 0.130 mi., 685 ft.
 Elevation: 455 ft.
 Relative: Higher

Site Name : NICE N EASY GROCERY | NICE & EASY #8
 | NICE N EASY SHOPPE #8
 501 COURT ST
 UTICA, NY

Database(s) : [AST PBS - NY, ECHO, FRS, HIST
 MANIFEST - NY, LTANKS - NY, LTANKS 2 -
 NY, RCRA_NONGEN, SPILLS - NY, UST PBS
 - NY] **(cont.)**

EnviroSite ID: 4728603
 EPA ID: N/R

UST PBS - NY **(cont.)**

Tank Status :	Closed - Removed
Capacity :	12000
Tank Location :	Underground
Tank Model :	N/R
Pipe Model :	N/R
Test Method :	Testing Not Required
Tank Last Test :	N/R
Tank Next Test Due :	N/R
Close Date :	2013-03-26
Registered :	True
Tank Out of Service Date :	N/R
Tank Owner Name :	N/R
Tank Owner Address :	N/R
Red Tag Start Date :	N/R
Red Tag End Date :	N/R
Subpart :	N/R
Category :	2
UDC IND :	0
Line Last Test Due :	N/R
Next Line Test Due :	N/R
Line Test Method :	N/R
Class A Opp Name :	N/R
Class B Opp Name :	N/R

Tank Equipment

Equipment :	Interstitial - Electronic Monitoring
Type :	Tank Leak Detection
Equipment :	Jacketed
Type :	Tank External Protection
Equipment :	None
Type :	Tank Internal Protection
Equipment :	Flexible Piping
Type :	Pipe Type
Equipment :	Underground/On-ground
Type :	Pipe Location

Tank Materials

Material Name :	gasoline/ethanol
Percent :	124049

Map Id: F23
 Direction: WSW
 Distance: 0.130 mi., 685 ft.
 Elevation: 455 ft.
 Relative: Higher

Site Name : NICE N EASY GROCERY | NICE & EASY #8
 | NICE N EASY SHOPPE #8
 501 COURT ST
 UTICA, NY

Database(s) : [AST PBS - NY, ECHO, FRS, HIST
 MANIFEST - NY, LTANKS - NY, LTANKS 2 -
 NY, RCRA_NONGEN, SPILLS - NY, UST PBS
 - NY] **(cont.)**

EnviroSite ID: 4728603
 EPA ID: N/R

UST PBS - NY **(cont.)**

Tank Information

Date Installed :	N/R
Tank ID :	124048
Tank Number :	006
Tank Type :	N/R
Tank Status :	Closed - Removed
Capacity :	550
Tank Location :	Underground
Tank Model :	N/R
Pipe Model :	N/R
Test Method :	Testing Not Required
Tank Last Test :	N/R
Tank Next Test Due :	N/R
Close Date :	1998-04-01
Registered :	True
Tank Out of Service Date :	N/R
Tank Owner Name :	N/R
Tank Owner Address :	N/R
Red Tag Start Date :	N/R
Red Tag End Date :	N/R
Subpart :	N/R
Category :	1
UDC IND :	1
Line Last Test Due :	N/R
Next Line Test Due :	N/R
Line Test Method :	N/R
Class A Opp Name :	N/R
Class B Opp Name :	N/R

Tank Equipment

Equipment :	Pressurized Dispenser
Type :	Dispenser
Equipment :	None
Type :	Pipe External Protection
Equipment :	Galvanized Steel
Type :	Pipe Type
Equipment :	None
Type :	Tank Leak Detection
Equipment :	None
Type :	Tank Secondary Containment

Map Id: F23
 Direction: WSW
 Distance: 0.130 mi., 685 ft.
 Elevation: 455 ft.
 Relative: Higher

Site Name : NICE N EASY GROCERY | NICE & EASY #8
 | NICE N EASY SHOPPE #8
 501 COURT ST
 UTICA, NY

Database(s) : [AST PBS - NY, ECHO, FRS, HIST
 MANIFEST - NY, LTANKS - NY, LTANKS 2 -
 NY, RCRA_NONGEN, SPILLS - NY, UST PBS
 - NY] **(cont.)**

EnviroSite ID: 4728603
 EPA ID: N/R

UST PBS - NY **(cont.)**

Tank Materials

Material Name : #2 fuel oil (on-site consumption)
 Percent : 124048

Tank Information

Date Installed : 1998-04-01
 Tank ID : 124050
 Tank Number : 2
 Tank Type : N/R
 Tank Status : Closed - Removed
 Capacity : 6000
 Tank Location : Underground
 Tank Model : N/R
 Pipe Model : N/R
 Test Method : Testing Not Required
 Tank Last Test : N/R
 Tank Next Test Due : N/R
 Close Date : 2013-03-26
 Registered : True
 Tank Out of Service Date : N/R
 Tank Owner Name : N/R
 Tank Owner Address : N/R
 Red Tag Start Date : N/R
 Red Tag End Date : N/R
 Subpart : N/R
 Category : 2
 UDC IND : 0
 Line Last Test Due : N/R
 Next Line Test Due : N/R
 Line Test Method : N/R
 Class A Opp Name : N/R
 Class B Opp Name : N/R

Tank Equipment

Equipment : Jacketed
 Type : Tank External Protection

Equipment : Double-Walled (Underground)
 Type : Tank Secondary Containment

Equipment : None
 Type : Tank Internal Protection

Equipment : None
 Type : Pipe External Protection

Map Id: F23
 Direction: WSW
 Distance: 0.130 mi., 685 ft.
 Elevation: 455 ft.
 Relative: Higher

Site Name : NICE N EASY GROCERY | NICE & EASY #8
 | NICE N EASY SHOPPE #8
 501 COURT ST
 UTICA, NY

Database(s) : [AST PBS - NY, ECHO, FRS, HIST
 MANIFEST - NY, LTANKS - NY, LTANKS 2 -
 NY, RCRA_NONGEN, SPILLS - NY, UST PBS
 - NY] **(cont.)**

EnviroSite ID: 4728603
 EPA ID: N/R

UST PBS - NY **(cont.)**

Equipment : Underground/On-ground
 Type : Pipe Location

Tank Materials
 Material Name : gasoline/ethanol
 Percent : 124050

Tank Information
 Date Installed : 1980-12-01
 Tank ID : 114454
 Tank Number : 001
 Tank Type : N/R
 Tank Status : Closed - Removed
 Capacity : 8000
 Tank Location : Underground
 Tank Model : N/R
 Pipe Model : N/R
 Test Method : N/R
 Tank Last Test : 1997-05-01
 Tank Next Test Due : N/R
 Close Date : 1998-04-01
 Registered : True
 Tank Out of Service Date : N/R
 Tank Owner Name : N/R
 Tank Owner Address : N/R
 Red Tag Start Date : N/R
 Red Tag End Date : N/R
 Subpart : N/R
 Category : 1
 UDC IND : 1
 Line Last Test Due : N/R
 Next Line Test Due : N/R
 Line Test Method : N/R
 Class A Opp Name : N/R
 Class B Opp Name : N/R

Tank Equipment
 Equipment : None
 Type : Pipe External Protection

Equipment : None
 Type : Tank Leak Detection

Map Id: F23
 Direction: WSW
 Distance: 0.130 mi., 685 ft.
 Elevation: 455 ft.
 Relative: Higher

Site Name : NICE N EASY GROCERY | NICE & EASY #8
 | NICE N EASY SHOPPE #8
 501 COURT ST
 UTICA, NY

Database(s) : [AST PBS - NY, ECHO, FRS, HIST
 MANIFEST - NY, LTANKS - NY, LTANKS 2 -
 NY, RCRA_NONGEN, SPILLS - NY, UST PBS
 - NY] **(cont.)**

EnviroSite ID: 4728603
 EPA ID: N/R

UST PBS - NY **(cont.)**

Equipment : None
 Type : Tank External Protection

Equipment : None
 Type : Tank Secondary Containment

Equipment : Pressurized Dispenser
 Type : Dispenser

Tank Materials

Material Name : gasoline
 Percent : 114454

Tank Information

Date Installed : 1980-12-01
 Tank ID : 124047
 Tank Number : 004
 Tank Type : N/R
 Tank Status : Closed - Removed
 Capacity : 8000
 Tank Location : Underground
 Tank Model : N/R
 Pipe Model : N/R
 Test Method : Testing Not Required
 Tank Last Test : N/R
 Tank Next Test Due : N/R
 Close Date : 1998-04-01
 Registered : True
 Tank Out of Service Date : N/R
 Tank Owner Name : N/R
 Tank Owner Address : N/R
 Red Tag Start Date : N/R
 Red Tag End Date : N/R
 Subpart : N/R
 Category : 1
 UDC IND : 1
 Line Last Test Due : N/R
 Next Line Test Due : N/R
 Line Test Method : N/R
 Class A Opp Name : N/R
 Class B Opp Name : N/R

Map Id: F23
 Direction: WSW
 Distance: 0.130 mi., 685 ft.
 Elevation: 455 ft.
 Relative: Higher

Site Name : NICE N EASY GROCERY | NICE & EASY #8
 | NICE N EASY SHOPPE #8
 501 COURT ST
 UTICA, NY

Database(s) : [AST PBS - NY, ECHO, FRS, HIST
 MANIFEST - NY, LTANKS - NY, LTANKS 2 -
 NY, RCRA_NONGEN, SPILLS - NY, UST PBS
 - NY] **(cont.)**

EnviroSite ID: 4728603
 EPA ID: N/R

UST PBS - NY **(cont.)**

Tank Equipment

Equipment : Underground/On-ground
 Type : Pipe Location

Equipment : None
 Type : Tank Internal Protection

Equipment : None
 Type : Overfill

Equipment : None
 Type : Tank External Protection

Equipment : Galvanized Steel
 Type : Pipe Type

Tank Materials

Material Name : gasoline
 Percent : 124047

Tank Information

Date Installed : N/R
 Tank ID : 252102
 Tank Number : 3
 Tank Type : N/R
 Tank Status : Closed - Removed
 Capacity : 1000
 Tank Location : Underground
 Tank Model : N/R
 Pipe Model : N/R
 Test Method : Testing Not Required
 Tank Last Test : N/R
 Tank Next Test Due : N/R
 Close Date : 2014-04-16
 Registered : True
 Tank Out of Service Date : N/R
 Tank Owner Name : N/R
 Tank Owner Address : N/R
 Red Tag Start Date : N/R
 Red Tag End Date : N/R
 Subpart : N/R
 Category : 1
 UDC IND : 0
 Line Last Test Due : N/R

Map Id: F23
 Direction: WSW
 Distance: 0.130 mi., 685 ft.
 Elevation: 455 ft.
 Relative: Higher

Site Name : NICE N EASY GROCERY | NICE & EASY #8
 | NICE N EASY SHOPPE #8
 501 COURT ST
 UTICA, NY

Database(s) : [AST PBS - NY, ECHO, FRS, HIST
 MANIFEST - NY, LTANKS - NY, LTANKS 2 -
 NY, RCRA_NONGEN, SPILLS - NY, UST PBS
 - NY] **(cont.)**

EnviroSite ID: 4728603
 EPA ID: N/R

UST PBS - NY **(cont.)**

Next Line Test Due : N/R
 Line Test Method : N/R
 Class A Opp Name : N/R
 Class B Opp Name : N/R

Tank Equipment

Equipment : None
 Type : Dispenser

Equipment : None
 Type : Tank External Protection

Equipment : None
 Type : Piping Secondary Containment

Equipment : No Piping
 Type : Pipe Location

Equipment : No Piping
 Type : Pipe Type

Tank Materials

Material Name : #2 fuel oil (on-site consumption)
 Percent : 252102

Tank Information

Date Installed : 1980-12-01
 Tank ID : 114457
 Tank Number : 005
 Tank Type : N/R
 Tank Status : Closed - Removed
 Capacity : 550
 Tank Location : Underground
 Tank Model : N/R
 Pipe Model : N/R
 Test Method : Testing Not Required
 Tank Last Test : N/R
 Tank Next Test Due : N/R
 Close Date : 1998-04-01
 Registered : True
 Tank Out of Service Date : N/R
 Tank Owner Name : N/R

Map Id: F23
 Direction: WSW
 Distance: 0.130 mi., 685 ft.
 Elevation: 455 ft.
 Relative: Higher

Site Name : NICE N EASY GROCERY | NICE & EASY #8
 | NICE N EASY SHOPPE #8
 501 COURT ST
 UTICA, NY

Database(s) : [AST PBS - NY, ECHO, FRS, HIST
 MANIFEST - NY, LTANKS - NY, LTANKS 2 -
 NY, RCRA_NONGEN, SPILLS - NY, UST PBS
 - NY] **(cont.)**

EnviroSite ID: 4728603
 EPA ID: N/R

UST PBS - NY **(cont.)**

Tank Owner Address : N/R
 Red Tag Start Date : N/R
 Red Tag End Date : N/R
 Subpart : N/R
 Category : 1
 UDC IND : 1
 Line Last Test Due : N/R
 Next Line Test Due : N/R
 Line Test Method : N/R
 Class A Opp Name : N/R
 Class B Opp Name : N/R

Tank Equipment

Equipment : Pressurized Dispenser
 Type : Dispenser

Equipment : None
 Type : Tank Leak Detection

Equipment : None
 Type : Tank Internal Protection

Equipment : Underground/On-ground
 Type : Pipe Location

Equipment : None
 Type : Tank Secondary Containment

Tank Materials

Material Name : #2 fuel oil (on-site consumption)
 Percent : 114457

Tank Information

Date Installed : 1980-12-01
 Tank ID : 114455
 Tank Number : 002
 Tank Type : N/R
 Tank Status : Closed - Removed
 Capacity : 8000
 Tank Location : Underground
 Tank Model : N/R
 Pipe Model : N/R

Map Id: F23
 Direction: WSW
 Distance: 0.130 mi., 685 ft.
 Elevation: 455 ft.
 Relative: Higher

Site Name : NICE N EASY GROCERY | NICE & EASY #8
 | NICE N EASY SHOPPE #8
 501 COURT ST
 UTICA, NY

Database(s) : [AST PBS - NY, ECHO, FRS, HIST
 MANIFEST - NY, LTANKS - NY, LTANKS 2 -
 NY, RCRA_NONGEN, SPILLS - NY, UST PBS
 - NY] **(cont.)**

EnviroSite ID: 4728603
 EPA ID: N/R

UST PBS - NY **(cont.)**

Test Method : N/R
 Tank Last Test : 1997-05-01
 Tank Next Test Due : N/R
 Close Date : 1998-04-01
 Registered : True
 Tank Out of Service Date : N/R
 Tank Owner Name : N/R
 Tank Owner Address : N/R
 Red Tag Start Date : N/R
 Red Tag End Date : N/R
 Subpart : N/R
 Category : 1
 UDC IND : 1
 Line Last Test Due : N/R
 Next Line Test Due : N/R
 Line Test Method : N/R
 Class A Opp Name : N/R
 Class B Opp Name : N/R

Tank Equipment

Equipment : None
 Type : Tank Secondary Containment

Equipment : Underground/On-ground
 Type : Pipe Location

Equipment : None
 Type : Pipe External Protection

Equipment : None
 Type : Tank Leak Detection

Equipment : Galvanized Steel
 Type : Pipe Type

Tank Materials

Material Name : gasoline
 Percent : 114455

Map Id: G24
 Direction: NE
 Distance: 0.133 mi., 705 ft.
 Elevation: 426 ft.
 Relative: Lower

Site Name : PARK OUTDOOR ADVERTISING
 543 ORISKANY ST WEST | 543 ORISKANY STREET
 UTICA, NY 13502

Database(s) : [AST PBS - NY, LTANKS 2 - NY, SPILLS - NY, UST PBS - NY]

EnviroSite ID: 4728921
 EPA ID: N/R

AST PBS - NY

Facility Name : PARK OUTDOOR ADVERTISING
 Facility Address : 543 ORISKANY STREET, UTICA, 13502
 County : Oneida

Site Information

Expiration Date : N/A
 Site ID : 43707
 Site Type : Other Wholesale/Retail Sales
 Site Status : Unregulated/Closed
 Program Number : 6-600885
 Program Type : Petroleum Bulk Storage
 DEC Region : 6
 Last Date in Agency List : 2021-06-03

Affiliation Details

Affiliation Type : Facility Operator
 Company : PARK OUTDOOR ADVERTISING
 Contact Title : N/R
 Contact Name : PAUL P. PANARA, V.P.
 Contact Address : NN
 Contact Address 2 : N/R
 Country Code : 001
 Phone : (315) 724-6138
 Phone Ext : N/R
 Email : N/R
 Fax : N/R

Affiliation Type : Mail Contact
 Company : PARK OUTDOOR ADVERTISING OF NY, INC.
 Contact Title : N/R
 Contact Name : PAUL P. PANARA
 Contact Address : 543 ORISKANY STREET, UTICA, NY 13502
 Contact Address 2 : N/R
 Country Code : 001
 Phone : (315) 724-6138
 Phone Ext : N/R
 Email : N/R
 Fax : N/R

Affiliation Type : Facility Owner
 Company : PARK OUTDOOR ADVERTISING OF NY, INC.
 Contact Title : N/R
 Contact Name : N/R
 Contact Address : 301 EAST STATE STREET, P.O. BOX 6477, ITHACA, NY 14851-6477
 Contact Address 2 : N/R
 Country Code : 001
 Phone : (607) 277-1177
 Phone Ext : N/R
 Email : N/R

Map Id: G24
 Direction: NE
 Distance: 0.133 mi., 705 ft.
 Elevation: 426 ft.
 Relative: Lower

Site Name : PARK OUTDOOR ADVERTISING
 543 ORISKANY ST WEST | 543 ORISKANY
 STREET
 UTICA, NY 13502

Database(s) : [AST PBS - NY, LTANKS 2 - NY, SPILLS -
 NY, UST PBS - NY] **(cont.)**

Envirosite ID: 4728921
 EPA ID: N/R

AST PBS - NY **(cont.)**

Fax : N/R

Affiliation Type :	Emergency Contact
Company :	PARK OUTDOOR ADVERTISING OF NY, INC.
Contact Title :	N/R
Contact Name :	PAUL P. PANARA, V.P.
Contact Address :	NN
Contact Address 2 :	N/R
Country Code :	001
Phone :	(315) 724-6138
Phone Ext :	N/R
Email :	N/R
Fax :	N/R

Tank Information : Tank Information withheld (not releaseable under Freedom of Information Law) in accordance with Public Officers Law Sections 86.5, 87.2(F), 89.5(a)(1)(1-a)

LTANKS 2 - NY

Facility Name :	PARK OUTDOOR ADVERTISING
Facility Address :	543 ORISKANY ST WEST, UTICA
County :	Oneida

Spill Details

Site ID :	175223
Spill Number :	0010758
Program Type :	ER
DER Facility ID :	147317
DEC Region :	6
Spill Date :	2000-12-28 10:00:00
Close Date :	2003-01-10 00:00:00
Contributing Factor :	Tank Failure
Material Spilled Classification :	B3
SWIS Code :	3300
DEC Lead on Spill :	DJJOHNSO
Referred to :	N/R
Received Date :	2000-12-28 10:18:00
Computer ID :	390
Waterbody :	N/R
Source :	Unknown
Reported by :	Responsible Party
Cleanup Activity Ceased Date :	2001-01-11 00:00:00
Cleanup Meets Standard :	False
Inspection Date :	2000-12-29 00:00:00
Penalty :	False
UST Trust :	False
Remed Phase :	0
Date Record Created :	2000-12-28 00:00:00

Map Id: G24
 Direction: NE
 Distance: 0.133 mi., 705 ft.
 Elevation: 426 ft.
 Relative: Lower

Site Name : PARK OUTDOOR ADVERTISING
 543 ORISKANY ST WEST | 543 ORISKANY STREET
 UTICA, NY 13502

Database(s) : [AST PBS - NY, LTANKS 2 - NY, SPILLS - NY, UST PBS - NY] **(cont.)**

EnviroSite ID: 4728921
EPA ID: N/R

LTANKS 2 - NY **(cont.)**

Record Last Updated : 2003-01-13 00:00:00
 Spiller Name : PAUL PANARA
 Spiller Company : PARK OUTDOOR ADVERTISING
 Spiller Address : 543 ORISKANY ST WEST, UTICA, NY 13502-3421
 Spiller Country : 001
 Contact Name : DAN CLEMMONS
 Contact Phone : (315) 866-7879
 Contact Extension : N/R
 After Hours : False
 Latitude : 43.106877200
 Longitude : -75.242616930
 Caller Remark : underground trunk failed - unk exact contamination

DEC Remark :

Prior to Sept, 2004 data translation this spill Lead_DEC Field was JOHNSON 12/28/2000: AT TANK PULL, CONTAMINATION SEEMS TO BE CONFINED TO BOTTOM HALF OF EXCAVATION, MOST SOIL EXCAVATED HAD NO ODOR, HOWEVER, SOME HITS WERE IN 3.0 - 6.0 ON PID. HITS IN EXCAVATION ALSO 2.8 - 6.0 RANGE. TANK HAD NO WATER IN IT, 1150 GALLONS OF F/OIL. APPROX. 10 - 15 YDS OF SOIL STAGED (ECL). 12/29/00: SOIL, TCR LETTER SENT (ECL). 11/13/2002: REVIEW TCR - MINOR EXCEEDENCES - OKAY. NO SOIL PAPERWORK. SENT REMINDER LETTER FOR SOIL (DJ). 01/07/2003: RECEIVED DISPOSAL RECEIPT FOR TWO DRUMS BY CENTRAL PUMP & TANK (DJ). 01/10/2003: SENT CLOSURE LETTER. COMPLETE (DJ).

Last Date in Agency List : 2021-05-04

Material Details

Spill Number : 0010758
 Operable Unit ID : 831894
 Operable Unit : 01
 Material ID : 544645
 Material Code : 0001A
 Material Name : #2 fuel oil
 Case Number : N/R
 Material Family : Petroleum
 Quantity : .00
 Units : G
 Recovered : .00
 Affected Media: Soil : True
 Affected Media: Air : False
 Affected Media: Ind Air : False
 Affected Media: Groundwater : False
 Affected Media: Surface Water : False
 Affected Media: Drinking Water : False
 Affected Media: Sewer Line : False
 Affected Media: Impervious Surface : False
 Affected Media: Subway : False
 Affected Media: Utility Conveyance : False
 Oxygenate : N/R

SPILLS - NY

Facility Name : PARK OUTDOOR ADVERTISING
 Facility Address : 543 ORISKANY ST WEST, UTICA

Map Id: G24
 Direction: NE
 Distance: 0.133 mi., 705 ft.
 Elevation: 426 ft.
 Relative: Lower

Site Name : PARK OUTDOOR ADVERTISING
 543 ORISKANY ST WEST | 543 ORISKANY STREET
 UTICA, NY 13502

Database(s) : [AST PBS - NY, LTANKS 2 - NY, SPILLS - NY, UST PBS - NY] **(cont.)**

EnviroSite ID: 4728921
EPA ID: N/R

SPILLS - NY (cont.)

County : Oneida

Spill Details

Site ID : 175223
 Spill Number : 0010758
 Program Type : ER
 DER Facility ID : 147317
 DEC Region : 6
 Spill Date : 2000-12-28 10:00:00
 Close Date : 2003-01-10 00:00:00
 Contributing Factor : Tank Failure
 Material Spilled Classification : B3
 SWIS Code : 3300
 DEC Lead on Spill : DIJOHNSO
 Referred to : N/R
 Received Date : 2000-12-28 10:18:00
 Computer ID : 390
 Waterbody : N/R
 Source : Unknown
 Reported by : Responsible Party
 Cleanup Activity Ceased Date : 2001-01-11 00:00:00
 Cleanup Meets Standard : False
 Inspection Date : 2000-12-29 00:00:00
 Penalty : False
 UST Trust : False
 Remed Phase : 0
 Date Record Created : 2000-12-28 00:00:00
 Record Last Updated : 2003-01-13 00:00:00
 Spiller Name : PAUL PANARA
 Spiller Company : PARK OUTDOOR ADVERTISING
 Spiller Address : 543 ORISKANY ST WEST, UTICA, NY 13502-3421
 Spiller Country : 001
 Contact Name : DAN CLEMMONS
 Contact Phone : (315) 866-7879
 Contact Extension : N/R
 After Hours : False
 Latitude : 43.106877200
 Longitude : -75.242616930
 Caller Remark : underground trunk failed - unk exact contamination

DEC Remark :

Prior to Sept, 2004 data translation this spill Lead_DEC Field was JOHNSON 12/28/2000: AT TANK PULL, CONTAMINATION SEEMS TO BE CONFINED TO BOTTOM HALF OF EXCAVATION, MOST SOIL EXCAVATED HAD NO ODOR, HOWEVER, SOME HITS WERE IN 3.0 - 6.0 ON PID. HITS IN EXCAVATION ALSO 2.8 - 6.0 RANGE. TANK HAD NO WATER IN IT, 1150 GALLONS OF F/OIL. APPROX. 10 - 15 YDS OF SOIL STAGED (ECL). 12/29/00: SOIL, TCR LETTER SENT (ECL). 11/13/2002: REVIEW TCR - MINOR EXCEEDENCES - OKAY. NO SOIL PAPERWORK. SENT REMINDER LETTER FOR SOIL (DJ). 01/07/2003: RECEIVED DISPOSAL RECEIPT FOR TWO DRUMS BY CENTRAL PUMP & TANK (DJ). 01/10/2003: SENT CLOSURE LETTER. COMPLETE (DJ).

Last Date in Agency List : 2021-05-04

Map Id: G24
 Direction: NE
 Distance: 0.133 mi., 705 ft.
 Elevation: 426 ft.
 Relative: Lower

Site Name : PARK OUTDOOR ADVERTISING
 543 ORISKANY ST WEST | 543 ORISKANY STREET
 UTICA, NY 13502

Database(s) : [AST PBS - NY, LTANKS 2 - NY, SPILLS - NY, UST PBS - NY] **(cont.)**

EnviroSite ID: 4728921
 EPA ID: N/R

SPILLS - NY **(cont.)**

Material Details

Spill Number :	0010758
Operable Unit ID :	831894
Operable Unit :	01
Material ID :	544645
Material Code :	0001A
Material Name :	#2 fuel oil
Case Number :	N/R
Material Family :	Petroleum
Quantity :	.00
Units :	G
Recovered :	.00
Affected Media: Soil :	True
Affected Media: Air :	False
Affected Media: Ind Air :	False
Affected Media: Groundwater :	False
Affected Media: Surface Water :	False
Affected Media: Drinking Water :	False
Affected Media: Sewer Line :	False
Affected Media: Impervious Surface :	False
Affected Media: Subway :	False
Affected Media: Utility Conveyance :	False
Oxygenate :	N/R

UST PBS - NY

Facility Name :	PARK OUTDOOR ADVERTISING
Facility Address :	543 ORISKANY STREET, UTICA, 13502
County :	Oneida

Site Information

Expiration Date :	N/A
Site ID :	43707
Site Type :	Other Wholesale/Retail Sales
Site Status :	Unregulated/Closed
Program Number :	6-600885
Program Type :	Petroleum Bulk Storage
DEC Region :	6
Last Date in Agency List :	2021-07-06

Affiliation Details

Affiliation Type :	Facility Operator
Company :	PARK OUTDOOR ADVERTISING
Contact Title :	N/R
Contact Name :	PAUL P. PANARA, V.P.
Contact Address :	NN
Contact Address 2 :	N/R
Country Code :	001
Phone :	(315) 724-6138
Phone Ext :	N/R
Email :	N/R

Map Id: G24
 Direction: NE
 Distance: 0.133 mi., 705 ft.
 Elevation: 426 ft.
 Relative: Lower

Site Name : PARK OUTDOOR ADVERTISING
 543 ORISKANY ST WEST | 543 ORISKANY
 STREET
 UTICA, NY 13502

Database(s) : [AST PBS - NY, LTANKS 2 - NY, SPILLS -
 NY, UST PBS - NY] **(cont.)**

EnviroSite ID: 4728921
 EPA ID: N/R

UST PBS - NY **(cont.)**

Fax : N/R

Affiliation Type : Mail Contact
 Company : PARK OUTDOOR ADVERTISING OF NY, INC.
 Contact Title : N/R
 Contact Name : PAUL P. PANARA
 Contact Address : 543 ORISKANY STREET, UTICA, NY 13502
 Contact Address 2 : N/R
 Country Code : 001
 Phone : (315) 724-6138
 Phone Ext : N/R
 Email : N/R
 Fax : N/R

Affiliation Type : Facility Owner
 Company : PARK OUTDOOR ADVERTISING OF NY, INC.
 Contact Title : N/R
 Contact Name : N/R
 Contact Address : 301 EAST STATE STREET, P.O. BOX 6477, ITHACA, NY 14851-6477
 Contact Address 2 : N/R
 Country Code : 001
 Phone : (607) 277-1177
 Phone Ext : N/R
 Email : N/R
 Fax : N/R

Affiliation Type : Emergency Contact
 Company : PARK OUTDOOR ADVERTISING OF NY, INC.
 Contact Title : N/R
 Contact Name : PAUL P. PANARA, V.P.
 Contact Address : NN
 Contact Address 2 : N/R
 Country Code : 001
 Phone : (315) 724-6138
 Phone Ext : N/R
 Email : N/R
 Fax : N/R

Tank Information

Date Installed : N/R
 Tank ID : 124946
 Tank Number : 1
 Tank Type : N/R
 Tank Status : Closed - Removed
 Capacity : 1500
 Tank Location : Underground
 Tank Model : N/R
 Pipe Model : N/R
 Test Method : Testing Not Required
 Tank Last Test : N/R

Map Id: G24
 Direction: NE
 Distance: 0.133 mi., 705 ft.
 Elevation: 426 ft.
 Relative: Lower

Site Name : PARK OUTDOOR ADVERTISING
 543 ORISKANY ST WEST | 543 ORISKANY
 STREET
 UTICA, NY 13502

Database(s) : [AST PBS - NY, LTANKS 2 - NY, SPILLS -
 NY, UST PBS - NY] **(cont.)**

EnviroSite ID: 4728921
 EPA ID: N/R

UST PBS - NY **(cont.)**

Tank Next Test Due :	N/R
Close Date :	2000-12-28
Registered :	True
Tank Out of Service Date :	N/R
Tank Owner Name :	N/R
Tank Owner Address :	N/R
Red Tag Start Date :	N/R
Red Tag End Date :	N/R
Subpart :	N/R
Category :	1
UDC IND :	1
Line Last Test Due :	N/R
Next Line Test Due :	N/R
Line Test Method :	N/R
Class A Opp Name :	N/R
Class B Opp Name :	N/R

Tank Equipment

Details for this site have been truncated due to the large number of available details for this site within this dataset. For the complete details for this site, contact your EnviroSite account representative for a complimentary site report containing all of the details available.

Equipment :	None
Type :	Tank Internal Protection

Equipment :	Copper
Type :	Pipe Type

Equipment :	Underground/On-ground
Type :	Pipe Location

Equipment :	None
Type :	Tank External Protection

Equipment :	None
Type :	Overfill

Tank Materials

Material Name :	#2 fuel oil (on-site consumption)
Percent :	124946

Map Id: G25
 Direction: NE
 Distance: 0.134 mi., 707 ft.
 Elevation: 426 ft.
 Relative: Lower

Site Name : BEACON BODY SHOP
 535 ORISKANY ST W | 535 ORISKANY STREET
 UTICA | WEST UTICA, NY 13502

Database(s) : [ECHO, FRS, HIST MANIFEST - NY, RCRA_NONGEN]

EnviroSite ID: 5096912
 EPA ID: N/R

ECHO

Facility Name :	BEACON BODY SHOP
Facility Address :	535 ORISKANY ST W, UTICA, NY 13502
County :	ONEIDA
Last Inspection Date :	1998-04-30
Registry ID :	110004470288
FIPS Code :	36065
EPA Region :	02
Inspection Count :	0
Last Inspection Days :	8375
Informal Count :	0
Last Informal Action Date :	N/R
Formal Action Count :	0
Last Formal Action Date :	N/R
Total Penalties :	0
Penalty Count :	N/R
Last Penalty Date :	N/R
Last Penalty Amount :	N/R
QTRS IN NC :	0
Programs IN SNC :	0
Current Compliance Status :	No Violation Identified
Three-Year Compliance Status :	_____
Collection Method :	N/R
Reference Point :	N/R
Accuracy Meters :	N/R
Derived Tribes :	Oneida Indian Nation - 19.7 mile(s)
Derived HUC :	02020004
Derived WBD :	020200040310
Derived STCTY FIPS :	36065
Derived Zip :	13502
Derived CD113 :	22
Derived CB2010 :	360650203002006
MYRTK Universe :	NNN
NPDES IDs :	N/R
CWA Permit Types :	N/R
CWA Compliance Tracking :	N/R
CWA NAICS :	N/R
CWA SICS :	N/R
CWA Inspection Count :	N/R
CWA Last Inspection Days :	N/R
CWA Informal Count :	N/R
CWA Formal Action Count :	N/R
CWA Last Formal Action Date :	N/R
CWA Penalties :	N/R
CWA Last Penalty Date :	N/R
CWA Last Penalty Amount :	N/R
CWA Quarters IN NC :	N/R
CWA Current Compliance Status :	N/R
CWA Current SNC Flag :	N
CWA 13 Quarters Compliance Status :	N/R
CWA 13 Quarters Effluent Exceedances:	N/R
CWA Three-Year QNCR Codes :	N/R
DFR URL :	Click here for hyperlink provided by the agency.
Facility SIC :	N/R

Map Id: G25
 Direction: NE
 Distance: 0.134 mi., 707 ft.
 Elevation: 426 ft.
 Relative: Lower

Site Name : BEACON BODY SHOP
 535 ORISKANY ST W | 535 ORISKANY STREET
 UTICA | WEST UTICA, NY 13502

Database(s) : [ECHO, FRS, HIST MANIFEST - NY, RCRA_NONGEN] **(cont.)**

EnviroSite ID: 5096912
 EPA ID: N/R

ECHO **(cont.)**

Facility NAICS :	N/R
Facility Last Inspection EPA Date :	N/R
Facility Last Inspection State Date :	1998-04-30
Facility Last Formal Act EPA Date :	N/R
Facility Last Formal Act State Date :	N/R
Facility Last Informal Act EPA Date :	N/R
Facility Last Informal Act State Date:	N/R
Facility Federal Agency :	N/R
TRI Reporter :	N/R
Facility Imp Water Flag :	N/R
Current SNC Flag :	N
Indian County Flag :	N
Federal Flag :	N/R
US Mexico Border Flag :	N/R
Chesapeake Bay Flag :	N/R
AIR Flag :	N
NPDES Flag :	N
SDWIS Flag :	N
RCRA Flag :	Y
TRI Flag :	N
GHG Flag :	N
Major Flag :	N/R
Active Flag :	N/R
NAA Flag :	N
Latitude :	43.104698
Longitude :	-75.235205
Last Date in Agency List :	2021-04-16

FRS

Facility Name :	BEACON BODY SHOP
Facility Address :	535 ORISKANY ST W, UTICA, NY 13502
County :	ONEIDA

Site Details

Registry ID :	110004470288
FRS Facility URL :	Click here for hyperlink provided by the agency.
Last Date in Agency List :	2021-05-03

Source Description

Source Description :

RCRAInfo is EPA's comprehensive information system that supports the Resource Conservation and Recovery Act (RCRA) of 1976 and the Hazardous and Solid Waste Amendments (HSWA) of 1984 through the tracking of events and activities related to facilities that generate, transport, and treat, store, or dispose of hazardous waste. RCRAInfo allows RCRA program staff to track the notification, permit, compliance, and corrective action activities required under RCRA. RCRAInfo also supports generation of the National Hazardous Waste Biennial Report. All generators and treatment, storage, and disposal facilities who handle hazardous waste are required to report to the EPA Administrator at least once every two years to support creation of the Biennial Report.

Map Id: G25
 Direction: NE
 Distance: 0.134 mi., 707 ft.
 Elevation: 426 ft.
 Relative: Lower

Site Name : BEACON BODY SHOP
 535 ORISKANY ST W | 535 ORISKANY STREET
 UTICA | WEST UTICA, NY 13502

Database(s) : [ECHO, FRS, HIST MANIFEST - NY, RCRA_NONGEN] **(cont.)**

EnviroSite ID: 5096912
EPA ID: N/R

FRS (cont.)

FRS Environmental Interest Source and System ID : RCRAINFO - NYD986959195

HIST MANIFEST - NY

Facility Name : BEACON BODY SHOP
 Facility Address : 535 ORISKANY STREET, WEST UTICA, NY 13502
 County : ONEIDA

Site Details

Handler Name : BEACON BODY SHOP
 Contact Name : MARILYN WALL
 Business Phone Number : 3157249696
 Mailing Street 1 : 535 ORISKANY STREET, WEST UTICA, NY 13502
 Mailing Country : USA
 Last Date in Agency List : 2017-03-18

Hazardous Waste Summary

Details for this site have been truncated due to the large number of available details for this site within this dataset. For the complete details for this site, contact your EnviroSite account representative for a complimentary site report containing all of the details available.

Generator Shipped Date : 2002-01-16
 Generator RCRA ID : NYD986959195
 Manifest Number : NYG2992203
 Manifest Status : N/R
 Transporter 1 RCRA ID : NJD080631369
 Transporter 1 State ID : P207004IL
 Transporter 1 Received Date : 2002-01-16
 Transporter 2 RCRA ID : N/R
 Transporter 2 State ID : N/R
 Transporter 2 Received Date : N/R
 TSDF RCRA ID : NYD049836679
 TSDF Received Date : 2002-01-21
 Part A Received Date : N/R
 Part B Received Date : N/R

Hazardous Waste Details

Waste Code : THE FOLLOWING SPENT NONHALOGENATED SOLVENTS: XYLENE, ACETONE, ETHYL ACETATE, ETHYL BENZENE, ETHYL ETHER, METHYL ISOBUTYL KETONE, N-BUTYL ALCOHOL, CYCL

Quantity of Waste : 165
 Units of Quantity : Gallons (liquids only)
 Number of Containers : 1
 Type of Container : Cargo tank (tank trucks)

Map Id: G25
 Direction: NE
 Distance: 0.134 mi., 707 ft.
 Elevation: 426 ft.
 Relative: Lower

Site Name : BEACON BODY SHOP
 535 ORISKANY ST W | 535 ORISKANY
 STREET
 UTICA | WEST UTICA, NY 13502

Database(s) : [ECHO, FRS, HIST MANIFEST - NY,
 RCRA_NONGEN] **(cont.)**

EnviroSite ID: 5096912
EPA ID: N/R

HIST MANIFEST - NY (cont.)

Handling Method : Incineration, heat recovery, burning
 Specific Gravity : 01.00

Hazardous Waste Summary

Generator Shipped Date : 2001-05-09
 Generator RCRA ID : NYD986959195
 Manifest Number : MAM1392960
 Manifest Status : N/R
 Transporter 1 RCRA ID : NJD080631369
 Transporter 1 State ID : P298709IL
 Transporter 1 Received Date : 2001-05-09
 Transporter 2 RCRA ID : N/R
 Transporter 2 State ID : N/R
 Transporter 2 Received Date : N/R
 TSDf RCRA ID : MAD053452637
 TSDf Received Date : 2001-05-14
 Part A Received Date : N/R
 Part B Received Date : N/R

Hazardous Waste Details

Waste Code : THE FOLLOWING SPENT NONHALOGENATED SOLVENTS: XYLENE,
 ACETONE, ETHYL ACETATE, ETHYL BENZENE, ETHYL ETHER, METHYL
 ISOBUTYL KETONE, N-BUTYL ALCOHOL, CYCL

Quantity of Waste : 205
 Units of Quantity : Gallons (liquids only)
 Number of Containers : 1
 Type of Container : Cargo tank (tank trucks)
 Handling Method : Incineration, heat recovery, burning
 Specific Gravity : 01.00

Hazardous Waste Summary

Generator Shipped Date : 2000-05-24
 Generator RCRA ID : NYD986959195
 Manifest Number : MAM1189470
 Manifest Status : N/R
 Transporter 1 RCRA ID : NJD080631369
 Transporter 1 State ID : P207075IL
 Transporter 1 Received Date : 2000-05-24
 Transporter 2 RCRA ID : N/R
 Transporter 2 State ID : N/R
 Transporter 2 Received Date : N/R
 TSDf RCRA ID : MAD053452637
 TSDf Received Date : 2000-05-30
 Part A Received Date : N/R
 Part B Received Date : N/R

Map Id: G25
 Direction: NE
 Distance: 0.134 mi., 707 ft.
 Elevation: 426 ft.
 Relative: Lower

Site Name : BEACON BODY SHOP
 535 ORISKANY ST W | 535 ORISKANY STREET
 UTICA | WEST UTICA, NY 13502

Database(s) : [ECHO, FRS, HIST MANIFEST - NY, RCRA_NONGEN] **(cont.)**

Envirosite ID: 5096912
 EPA ID: N/R

HIST MANIFEST - NY **(cont.)**

Hazardous Waste Details

Waste Code : THE FOLLOWING SPENT NONHALOGENATED SOLVENTS: XYLENE, ACETONE, ETHYL ACETATE, ETHYL BENZENE, ETHYL ETHER, METHYL ISOBUTYL KETONE, N-BUTYL ALCOHOL, CYCL

Quantity of Waste : 195
 Units of Quantity : Gallons (liquids only)
 Number of Containers : 1
 Type of Container : Cargo tank (tank trucks)
 Handling Method : Incineration, heat recovery, burning
 Specific Gravity : 01.00

Hazardous Waste Summary

Generator Shipped Date : 1999-05-11
 Generator RCRA ID : NYD986959195
 Manifest Number : NYG1526607
 Manifest Status : N/R
 Transporter 1 RCRA ID : NJD080631369
 Transporter 1 State ID : P207004IL
 Transporter 1 Received Date : 1999-05-11
 Transporter 2 RCRA ID : N/R
 Transporter 2 State ID : N/R
 Transporter 2 Received Date : N/R
 TSDF RCRA ID : NYD049836679
 TSDF Received Date : 1999-05-14
 Part A Received Date : N/R
 Part B Received Date : N/R

Hazardous Waste Details

Waste Code : THE FOLLOWING SPENT NONHALOGENATED SOLVENTS: TOLUENE, METHYL ETHYL KETONE, CARBON DISULFIDE, ISOBUTANOL, PYRIDINE, BENZENE, 2-ETHOXYETHANOL, AND 2-NIT

Quantity of Waste : 165
 Units of Quantity : Gallons (liquids only)
 Number of Containers : 1
 Type of Container : Cargo tank (tank trucks)
 Handling Method : Incineration, heat recovery, burning
 Specific Gravity : 01.00

Hazardous Waste Summary

Generator Shipped Date : 1998-05-13
 Generator RCRA ID : NYD986959195
 Manifest Number : NYG0537471
 Manifest Status : N/R
 Transporter 1 RCRA ID : NJD080631369
 Transporter 1 State ID : P207004IL

Map Id: G25
 Direction: NE
 Distance: 0.134 mi., 707 ft.
 Elevation: 426 ft.
 Relative: Lower

Site Name : BEACON BODY SHOP
 535 ORISKANY ST W | 535 ORISKANY STREET
 UTICA | WEST UTICA, NY 13502

Database(s) : [ECHO, FRS, HIST MANIFEST - NY, RCRA_NONGEN] **(cont.)**

EnviroSite ID: 5096912
EPA ID: N/R

HIST MANIFEST - NY (cont.)

Transporter 1 Received Date : 1998-05-13
 Transporter 2 RCRA ID : N/R
 Transporter 2 State ID : N/R
 Transporter 2 Received Date : N/R
 TSDf RCRA ID : NYD049836679
 TSDf Received Date : 1998-05-14
 Part A Received Date : N/R
 Part B Received Date : N/R

Hazardous Waste Details

Waste Code : THE FOLLOWING SPENT NONHALOGENATED SOLVENTS: TOLUENE, METHYL ETHYL KETONE, CARBON DISULFIDE, ISOBUTANOL, PYRIDINE, BENZENE, 2-ETHOXYETHANOL, AND 2-NIT

Quantity of Waste : 560
 Units of Quantity : Gallons (liquids only)
 Number of Containers : 1
 Type of Container : Cargo tank (tank trucks)
 Handling Method : Incineration, heat recovery, burning
 Specific Gravity : 01.00

RCRA_NONGEN

Facility Name : BEACON BODY SHOP
 Facility Address : 535 ORISKANY ST W, UTICA, NY 13502
 County : ONEIDA

Date Form Received by Agency : 2007-01-01
 EPA ID : NYD986959195
 Mailing Address : 535 ORISKANY ST W, UTICA, NY 13502
 Contact : FRANK BRUZZESE
 Contact Address : 535 ORISKANY ST W, UTICA, NY 13502
 Contact Country : US
 Contact Telephone : 315-724-9696
 Contact Email : N/R
 EPA Region : 02
 Land Type : Not Reported
 Source Type : Implementer
 Classification : Not a generator, verified
 Description : Not a generator, verified
 Last Date in Agency List : 2021-04-26

Owner/Operator Summary

Owner/Operator Name : FRANK BRUZZESE
 Owner/Operator Address : 535 ORISKANY ST W, UTICA, NY 13502
 Owner/Operator Country : US
 Owner/Operator Telephone : 315-724-9696
 Owner/Operator Email : N/R
 Owner/Operator Fax : N/R

Map Id: G25
 Direction: NE
 Distance: 0.134 mi., 707 ft.
 Elevation: 426 ft.
 Relative: Lower

Site Name : BEACON BODY SHOP
 535 ORISKANY ST W | 535 ORISKANY STREET
 UTICA | WEST UTICA, NY 13502

Database(s) : [ECHO, FRS, HIST MANIFEST - NY, RCRA_NONGEN] **(cont.)**

EnviroSite ID: 5096912
 EPA ID: N/R

RCRA_NONGEN **(cont.)**

Legal Status : Private
 Owner/Operator Type : Operator
 Owner/Operator Start Date : N/R
 Owner/Operator End Date : N/R

Owner/Operator Name : FRANK BRUZZESE
 Owner/Operator Address : 535 ORISKANY ST W, UTICA, NY 13502
 Owner/Operator Country : US
 Owner/Operator Telephone : 315-724-9696
 Owner/Operator Email : N/R
 Owner/Operator Fax : N/R
 Legal Status : Private
 Owner/Operator Type : Owner
 Owner/Operator Start Date : N/R
 Owner/Operator End Date : N/R

Handler Activities Summary

U.S. Importer of Hazardous Waste : N
 Mixed Waste (Haz. and Radioactive) : N
 Recycler of Hazardous Waste : N
 Transporter of Hazardous Waste : N
 Treater, Storer or Disposer of HW : N
 Underground Injection Activity : N
 On-site Burner Exemption : N
 Furnace Exemption : N
 Used Oil Fuel Burner : N
 Used Oil Processor : N
 Used Oil Refiner : N
 Used Oil Fuel Marketer to Burner : N
 Used Oil Specification Marketer : N
 Used Oil Transfer Facility : N
 Used Oil Transporter : N

Historical Generators

Date Form Received by Agency : 2006-01-01
 Facility Name : BEACON BODY SHOP
 Classification : Not a generator, verified

Date Form Received by Agency : 1991-05-28
 Facility Name : BEACON BODY SHOP
 Classification : Very Small Quantity Generator

Notices of Violations Summary

Regulation Violated : N

Map Id: G25
 Direction: NE
 Distance: 0.134 mi., 707 ft.
 Elevation: 426 ft.
 Relative: Lower

Site Name : BEACON BODY SHOP
 535 ORISKANY ST W | 535 ORISKANY STREET
 UTICA | WEST UTICA, NY 13502

Database(s) : [ECHO, FRS, HIST MANIFEST - NY, RCRA_NONGEN] **(cont.)**

Envirosite ID: 5096912
EPA ID: N/R

RCRA_NONGEN (cont.)

Evaluation Action Summary

Evaluation Date :	1998-04-30
Evaluation :	COMPLIANCE EVALUATION INSPECTION ON-SITE
Area of Violation :	N/R
Date Achieved Compliance :	N/R
Evaluation Lead Agency :	State

Map Id: G26
 Direction: NE
 Distance: 0.134 mi., 710 ft.
 Elevation: 426 ft.
 Relative: Lower

Site Name : HESS STATION #32207
 525 ORISKANY STREET
 UTICA, NY 13502

Database(s) : [AST PBS - NY, LTANKS 2 - NY, SPILLS - NY, UST PBS - NY]

Envirosite ID: 4728656
EPA ID: N/R

AST PBS - NY

Facility Name :	HESS STATION #32207
Facility Address :	525 ORISKANY STREET, UTICA, 13502
County :	Oneida

Site Information

Expiration Date :	N/A
Site ID :	41933
Site Type :	Retail Gasoline Sales
Site Status :	Unregulated/Closed
Program Number :	6-303038
Program Type :	Petroleum Bulk Storage
DEC Region :	6
Last Date in Agency List :	2021-06-03

Affiliation Details

Affiliation Type :	Facility Operator
Company :	HESS STATION #32207
Contact Title :	N/R
Contact Name :	AMERADA HESS CORPORATION
Contact Address :	NN
Contact Address 2 :	N/R
Country Code :	001
Phone :	(315) 733-3276
Phone Ext :	N/R
Email :	N/R
Fax :	N/R

Map Id: G26
 Direction: NE
 Distance: 0.134 mi., 710 ft.
 Elevation: 426 ft.
 Relative: Lower

Site Name : HESS STATION #32207
 525 ORISKANY STREET
 UTICA, NY 13502

Database(s) : [AST PBS - NY, LTANKS 2 - NY, SPILLS - NY, UST PBS - NY] **(cont.)**

EnviroSite ID: 4728656
 EPA ID: N/R

AST PBS - NY **(cont.)**

Affiliation Type :	Mail Contact
Company :	AMERADA HESS CORPORATION
Contact Title :	N/R
Contact Name :	JANICE FLAHERTY,RO, WB-11
Contact Address :	1 HESS PLAZA, WOODBRIDGE, NJ 07095
Contact Address 2 :	N/R
Country Code :	001
Phone :	(732) 750-6350
Phone Ext :	N/R
Email :	N/R
Fax :	N/R

Affiliation Type :	Facility Owner
Company :	AMERADA HESS CORPORATION
Contact Title :	N/R
Contact Name :	N/R
Contact Address :	1 HESS PLAZA, WOODBRIDGE, NJ 07095
Contact Address 2 :	N/R
Country Code :	001
Phone :	(732) 750-6000
Phone Ext :	N/R
Email :	N/R
Fax :	N/R

Affiliation Type :	Emergency Contact
Company :	AMERADA HESS CORPORATION
Contact Title :	N/R
Contact Name :	JIM HOWARD
Contact Address :	NN
Contact Address 2 :	N/R
Country Code :	001
Phone :	(732) 750-6220
Phone Ext :	N/R
Email :	N/R
Fax :	N/R

Tank Information :	Tank Information withheld (not releaseable under Freedom of Information Law) in accordance with Public Officers Law Sections 86.5, 87.2(F), 89.5(a)(1)(1-a)
--------------------	---

LTANKS 2 - NY

Facility Name :	HESS STATION #32207
Facility Address :	525 ORISKANY ST, UTICA
County :	Oneida

Spill Details

Site ID :	84108
Spill Number :	0003547

Map Id: G26
 Direction: NE
 Distance: 0.134 mi., 710 ft.
 Elevation: 426 ft.
 Relative: Lower

Site Name : HESS STATION #32207
 525 ORISKANY STREET
 UTICA, NY 13502

Database(s) : [AST PBS - NY, LTANKS 2 - NY, SPILLS - NY, UST PBS - NY] **(cont.)**

Envirosite ID: 4728656
EPA ID: N/R

LTANKS 2 - NY **(cont.)**

Program Type : ER
 DER Facility ID : 77367
 DEC Region : 6
 Spill Date : 2000-06-22 11:10:00
 Close Date : 2011-06-08 00:00:00
 Contributing Factor : Equipment Failure
 Material Spilled Classification : B3
 SWIS Code : 3316
 DEC Lead on Spill : SCREICHI
 Referred to : N/R
 Received Date : 2000-06-22 11:12:00
 Computer ID : 257
 Waterbody : N/R
 Source : Gasoline Station or other PBS Facility
 Reported by : Responsible Party
 Cleanup Activity Ceased Date : 2010-12-10 00:00:00
 Cleanup Meets Standard : True
 Inspection Date : 2000-06-22 00:00:00
 Penalty : False
 UST Trust : True
 Remed Phase : 0
 Date Record Created : 2000-06-22 00:00:00
 Record Last Updated : 2011-06-08 12:58:43
 Spiller Name : DONALD BULL
 Spiller Company : AMERADA HESS CORPORATION
 Spiller Address : 1 HESS PLAZA, WOODBRIDGE, NJ 07095-999
 Spiller Country :
 Contact Name : DAVID LEE
 Contact Phone : (518) 436-6585
 Contact Extension : N/R
 After Hours : False
 Latitude : 43.106868270
 Longitude : -75.242580020
 Caller Remark : while removing underground tank a line broke spilling 2 quarts

DEC Remark :

06/26/2000: SPILL ORIGINALLY CALLED IN FOR MINOR SPILLAGE ONTO GROUNDWATER FROM SUBMERSIBLES DURING TANK PULL. SUBSEQUENTLY FOUND GROSSLY CONTAMINATED SOIL UNDER DISPENSER ISLANDS. ATTEMPTING TO DIG CLEAN. SPILL LETTER SENT FOR SAR AND SOIL (JA). 09/06/00: REVIEWED SAR. BLACK LAYER AND GROUNDWATER ON SITE EXCEED STARS. 401.26 TONS SENT TO TPS TECHNOLOGIES, NEW WINDSOR, NY, BUT NO PAPERWORK WAS INCLUDED. SENT LETTER FOR SSI PLAN AND SOIL DISPOSAL DOCUMENTATION. (JA) 10/16/2000: RECEIVED SOIL DISPOSAL DOCUMENTATION. 401.26 TONS SENT TO TPS TECHNOLOGIES. (JA) 10/31/00: APPROVED SSI WORK PLAN WHICH INCLUDED A SSI REPORT WITHIN 90 DAYS OF APPROVAL (APPROX 2/1/2001). (JA) 05/03/02: REVEIWED Q-REPORTS FOR 6/01-11/01 MONITORING PERIOD. WATER FROM ALL WELLS EXCEED STANDARDS. 07/03/2002: SENT MEMO TO DER.(DJ) 05/13/2010: TELECON W ROB NIGOLIAN, EMS: EMS TO SUBMIT W.P. TO EXCAVATE PETROLEUM IMPACTED SOIL ON SITE. WILL USE FRAC TANK/SEWER DISCHARGE TO DEWATER EXCAVATION. GAVE RN CONTACT INFO FOR ON

Last Date in Agency List : 2021-05-04

Material Details

Spill Number : 0003547
 Operable Unit ID : 825943

Map Id: G26
 Direction: NE
 Distance: 0.134 mi., 710 ft.
 Elevation: 426 ft.
 Relative: Lower

Site Name : HESS STATION #32207
 525 ORISKANY STREET
 UTICA, NY 13502

Database(s) : [AST PBS - NY, LTANKS 2 - NY, SPILLS - NY, UST PBS - NY] **(cont.)**

EnviroSite ID: 4728656
 EPA ID: N/R

LTANKS 2 - NY **(cont.)**

Operable Unit : 01
 Material ID : 551869
 Material Code : 0009
 Material Name : gasoline
 Case Number : N/R
 Material Family : Petroleum
 Quantity : 1.00
 Units : G
 Recovered : 1.00
 Affected Media: Soil : True
 Affected Media: Air : False
 Affected Media: Ind Air : False
 Affected Media: Groundwater : False
 Affected Media: Surface Water : False
 Affected Media: Drinking Water : False
 Affected Media: Sewer Line : False
 Affected Media: Impervious Surface : False
 Affected Media: Subway : False
 Affected Media: Utility Conveyance : False
 Oxygenate : N/R

Facility Name : HESS STATION #32207
 Facility Address : 525 ORISKANY STREET, UTICA
 County : Oneida

Spill Details

Site ID : 150907
 Spill Number : 9811014
 Program Type : ER
 DER Facility ID : 128251
 DEC Region : 6
 Spill Date : 1998-12-02 13:35:00
 Close Date : 1999-06-01 00:00:00
 Contributing Factor : Tank Test Failure
 Material Spilled Classification : C3
 SWIS Code : 3300
 DEC Lead on Spill : LUCANTONIO
 Referred to : N/R
 Received Date : 1998-12-02 14:15:00
 Computer ID : 252
 Waterbody : N/R
 Source : Gasoline Station or other PBS Facility
 Reported by : Responsible Party
 Cleanup Activity Ceased Date : N/R
 Cleanup Meets Standard : True
 Inspection Date : N/R
 Penalty : False
 UST Trust : True
 Remed Phase : 0
 Date Record Created : 1998-12-02 00:00:00
 Record Last Updated : 2018-08-20 13:28:41
 Spiller Name : PETER HAID
 Spiller Company : AMERADA HESS CORP.

Map Id: G26
 Direction: NE
 Distance: 0.134 mi., 710 ft.
 Elevation: 426 ft.
 Relative: Lower

Site Name : HESS STATION #32207
 525 ORISKANY STREET
 UTICA, NY 13502

Database(s) : [AST PBS - NY, LTANKS 2 - NY, SPILLS - NY, UST PBS - NY] **(cont.)**

EnviroSite ID: 4728656
EPA ID: N/R

LTANKS 2 - NY **(cont.)**

Spiller Address : 1 HESS PLAZA, WOODBRIDGE, NJ 07095-0961
 Spiller Country : 001
 Contact Name : PETER HAID
 Contact Phone : (732) 494-6856
 Contact Extension : N/R
 After Hours : False
 Latitude : 43.106868270
 Longitude : -75.242580020

Caller Remark : UNGROUND LINE LEAK DISCOVERED AFTER TESTING-PRODUCT SHUT DOWN-WILL INVESTIGATE THE SYSTEM-MAKE REPAIR AND RE-TEST.

DEC Remark :

12/3/98 - STOPPED BY SITE WITH ERNIE. PETE MOORE OF INTERFACE WAS ON SITE INSPECTING LINE WHICH FAILED TANK TEST. FAILURE CAUSE NOT KNOWN AT THIS TIME. (DJ) 3/22/99 - TANK FAILURE LETTER SENT. (ECL) 04/03/99: RECEIVED SPILL REPORT ALONG WITH TANK TEST RESULTS, BOTH ARE LOCATED IN THE PBS FILE. (ECL). 05/27/99: SPOKE WITH DAWN JOHNSON OF HESS CORP, ADVISED THAT ON FUTURE TANK TEST FAILUES TO PROVIDE MORE COMPLETE REPORT, INCLUDING SOIL ANALYSIS ON EXCAVATIONS. (ECL). 06/01/99: SPILL CLOSED(ECL).

Last Date in Agency List : 2021-05-04

Material Details

Spill Number : 9811014
 Operable Unit ID : 1068398
 Operable Unit : 01
 Material ID : 314869
 Material Code : 0009
 Material Name : gasoline
 Case Number : N/R
 Material Family : Petroleum
 Quantity : .00
 Units : G
 Recovered : .00
 Affected Media: Soil : True
 Affected Media: Air : False
 Affected Media: Ind Air : False
 Affected Media: Groundwater : False
 Affected Media: Surface Water : False
 Affected Media: Drinking Water : False
 Affected Media: Sewer Line : False
 Affected Media: Impervious Surface : False
 Affected Media: Subway : False
 Affected Media: Utility Conveyance : False
 Oxygenate : N/R

SPILLS - NY

Facility Name : HESS STATION #32207
 Facility Address : 525 ORISKANY ST, UTICA
 County : Oneida

Map Id: G26
 Direction: NE
 Distance: 0.134 mi., 710 ft.
 Elevation: 426 ft.
 Relative: Lower

Site Name : HESS STATION #32207
 525 ORISKANY STREET
 UTICA, NY 13502

Database(s) : [AST PBS - NY, LTANKS 2 - NY, SPILLS - NY, UST PBS - NY] **(cont.)**

EnviroSite ID: 4728656
EPA ID: N/R

SPILLS - NY (cont.)

Spill Details

Site ID :	84108
Spill Number :	0003547
Program Type :	ER
DER Facility ID :	77367
DEC Region :	6
Spill Date :	2000-06-22 11:10:00
Close Date :	2011-06-08 00:00:00
Contributing Factor :	Equipment Failure
Material Spilled Classification :	B3
SWIS Code :	3316
DEC Lead on Spill :	SCREICHI
Referred to :	N/R
Received Date :	2000-06-22 11:12:00
Computer ID :	257
Waterbody :	N/R
Source :	Gasoline Station or other PBS Facility
Reported by :	Responsible Party
Cleanup Activity Ceased Date :	2010-12-10 00:00:00
Cleanup Meets Standard :	True
Inspection Date :	2000-06-22 00:00:00
Penalty :	False
UST Trust :	True
Remed Phase :	0
Date Record Created :	2000-06-22 00:00:00
Record Last Updated :	2011-06-08 12:58:43
Spiller Name :	DONALD BULL
Spiller Company :	AMERADA HESS CORPORATION
Spiller Address :	1 HESS PLAZA, WOODBRIDGE, NJ 07095-
Spiller Country :	999
Contact Name :	DAVID LEE
Contact Phone :	(518) 436-6585
Contact Extension :	N/R
After Hours :	False
Latitude :	43.106868270
Longitude :	-75.242580020
Caller Remark :	while removing underground tank a line broke spilling 2 quarts

DEC Remark :

06/26/2000: SPILL ORIGINALLY CALLED IN FOR MINOR SPILLAGE ONTO GROUNDWATER FROM SUBMERSIBLES DURING TANK PULL. SUBSEQUENTLY FOUND GROSSLY CONTAMINATED SOIL UNDER DISPENSER ISLANDS. ATTEMPTING TO DIG CLEAN. SPILL LETTER SENT FOR SAR AND SOIL (JA). 09/06/00: REVIEWED SAR. BLACK LAYER AND GROUNDWATER ON SITE EXCEED STARS. 401.26 TONS SENT TO TPS TECHNOLOGIES, NEW WINDSOR, NY, BUT NO PAPERWORK WAS INCLUDED. SENT LETTER FOR SSI PLAN AND SOIL DISPOSAL DOCUMENTATION. (JA) 10/16/2000: RECEIVED SOIL DISPOSAL DOCUMENTATION. 401.26 TONS SENT TO TPS TECHNOLOGIES. (JA) 10/31/00: APPROVED SSI WORK PLAN WHICH INCLUDED A SSI REPORT WITHIN 90 DAYS OF APPROVAL (APPROX 2/1/2001). (JA) 05/03/02: REVEIWED Q-REPORTS FOR 6/01-11/01 MONITORING PERIOD. WATER FROM ALL WELLS EXCEED STANDARDS. 07/03/2002: SENT MEMO TO DER.(DJ) 05/13/2010: TELECON W ROB NIGOLIAN, EMS: EMS TO SUBMIT W.P. TO EXCAVATE PETROLEUM IMPACTED SOIL ON SITE. WILL USE FRAC TANK/SEWER DISCHARGE TO DEWATER EXCAVTION. GAVE RN CONTACT INFO FOR ON

Last Date in Agency List : 2021-05-04

Map Id: G26
 Direction: NE
 Distance: 0.134 mi., 710 ft.
 Elevation: 426 ft.
 Relative: Lower

Site Name : HESS STATION #32207
 525 ORISKANY STREET
 UTICA, NY 13502

Database(s) : [AST PBS - NY, LTANKS 2 - NY, SPILLS - NY, UST PBS - NY] **(cont.)**

EnviroSite ID: 4728656
 EPA ID: N/R

SPILLS - NY **(cont.)**

Material Details

Spill Number : 0003547
 Operable Unit ID : 825943
 Operable Unit : 01
 Material ID : 551869
 Material Code : 0009
 Material Name : gasoline
 Case Number : N/R
 Material Family : Petroleum
 Quantity : 1.00
 Units : G
 Recovered : 1.00
 Affected Media: Soil : True
 Affected Media: Air : False
 Affected Media: Ind Air : False
 Affected Media: Groundwater : False
 Affected Media: Surface Water : False
 Affected Media: Drinking Water : False
 Affected Media: Sewer Line : False
 Affected Media: Impervious Surface : False
 Affected Media: Subway : False
 Affected Media: Utility Conveyance : False
 Oxygenate : N/R

Facility Name : HESS STATION #32207
 Facility Address : 525 ORISKANY STREET, UTICA
 County : Oneida

Spill Details

Site ID : 150907
 Spill Number : 9811014
 Program Type : ER
 DER Facility ID : 128251
 DEC Region : 6
 Spill Date : 1998-12-02 13:35:00
 Close Date : 1999-06-01 00:00:00
 Contributing Factor : Tank Test Failure
 Material Spilled Classification : C3
 SWIS Code : 3300
 DEC Lead on Spill : LUCANTONIO
 Referred to : N/R
 Received Date : 1998-12-02 14:15:00
 Computer ID : 252
 Waterbody : N/R
 Source : Gasoline Station or other PBS Facility
 Reported by : Responsible Party
 Cleanup Activity Ceased Date : N/R
 Cleanup Meets Standard : True
 Inspection Date : N/R
 Penalty : False
 UST Trust : True
 Remed Phase : 0
 Date Record Created : 1998-12-02 00:00:00

Map Id: G26
 Direction: NE
 Distance: 0.134 mi., 710 ft.
 Elevation: 426 ft.
 Relative: Lower

Site Name : HESS STATION #32207
 525 ORISKANY STREET
 UTICA, NY 13502

Database(s) : [AST PBS - NY, LTANKS 2 - NY, SPILLS - NY, UST PBS - NY] **(cont.)**

EnviroSite ID: 4728656
EPA ID: N/R

SPILLS - NY (cont.)

Record Last Updated : 2018-08-20 13:28:41
 Spiller Name : PETER HAID
 Spiller Company : AMERADA HESS CORP.
 Spiller Address : 1 HESS PLAZA, WOODBRIDGE, NJ 07095-0961
 Spiller Country : 001
 Contact Name : PETER HAID
 Contact Phone : (732) 494-6856
 Contact Extension : N/R
 After Hours : False
 Latitude : 43.106868270
 Longitude : -75.242580020

Caller Remark : UNGROUND LINE LEAK DISCOVERED AFTER TESTING-PRODUCT SHUT DOWN-WILL INVESTIGATE THE SYSTEM-MAKE REPAIR AND RE-TEST.

DEC Remark :

12/3/98 - STOPPED BY SITE WITH ERNIE. PETE MOORE OF INTERFACE WAS ON SITE INSPECTING LINE WHICH FAILED TANK TEST. FAILURE CAUSE NOT KNOWN AT THIS TIME. (DJ) 3/22/99 - TANK FAILURE LETTER SENT. (ECL) 04/03/99: RECEIVED SPILL REPORT ALONG WITH TANK TEST RESULTS, BOTH ARE LOCATED IN THE PBS FILE. (ECL). 05/27/99: SPOKE WITH DAWN JOHNSON OF HESS CORP, ADVISED THAT ON FUTURE TANK TEST FAILUES TO PROVIDE MORE COMPLETE REPORT, INCLUDING SOIL ANALYSIS ON EXCAVATIONS. (ECL). 06/01/99: SPILL CLOSED(ECL).

Last Date in Agency List : 2021-05-04

Material Details

Spill Number : 9811014
 Operable Unit ID : 1068398
 Operable Unit : 01
 Material ID : 314869
 Material Code : 0009
 Material Name : gasoline
 Case Number : N/R
 Material Family : Petroleum
 Quantity : .00
 Units : G
 Recovered : .00
 Affected Media: Soil : True
 Affected Media: Air : False
 Affected Media: Ind Air : False
 Affected Media: Groundwater : False
 Affected Media: Surface Water : False
 Affected Media: Drinking Water : False
 Affected Media: Sewer Line : False
 Affected Media: Impervious Surface : False
 Affected Media: Subway : False
 Affected Media: Utility Conveyance : False
 Oxygenate : N/R

UST PBS - NY

Facility Name : HESS STATION #32207
 Facility Address : 525 ORISKANY STREET, UTICA, 13502

Map Id: G26
 Direction: NE
 Distance: 0.134 mi., 710 ft.
 Elevation: 426 ft.
 Relative: Lower

Site Name : HESS STATION #32207
 525 ORISKANY STREET
 UTICA, NY 13502

Database(s) : [AST PBS - NY, LTANKS 2 - NY, SPILLS - NY, UST PBS - NY] **(cont.)**

EnviroSite ID: 4728656
 EPA ID: N/R

UST PBS - NY **(cont.)**

County : Oneida

Site Information

Expiration Date : N/A
 Site ID : 41933
 Site Type : Retail Gasoline Sales
 Site Status : Unregulated/Closed
 Program Number : 6-303038
 Program Type : Petroleum Bulk Storage
 DEC Region : 6
 Last Date in Agency List : 2021-07-06

Affiliation Details

Affiliation Type : Facility Operator
 Company : HESS STATION #32207
 Contact Title : N/R
 Contact Name : AMERADA HESS CORPORATION
 Contact Address : NN
 Contact Address 2 : N/R
 Country Code : 001
 Phone : (315) 733-3276
 Phone Ext : N/R
 Email : N/R
 Fax : N/R

Affiliation Type : Mail Contact
 Company : AMERADA HESS CORPORATION
 Contact Title : N/R
 Contact Name : JANICE FLAHERTY,RO, WB-11
 Contact Address : 1 HESS PLAZA, WOODBRIDGE, NJ 07095
 Contact Address 2 : N/R
 Country Code : 001
 Phone : (732) 750-6350
 Phone Ext : N/R
 Email : N/R
 Fax : N/R

Affiliation Type : Facility Owner
 Company : AMERADA HESS CORPORATION
 Contact Title : N/R
 Contact Name : N/R
 Contact Address : 1 HESS PLAZA, WOODBRIDGE, NJ 07095
 Contact Address 2 : N/R
 Country Code : 001
 Phone : (732) 750-6000
 Phone Ext : N/R
 Email : N/R
 Fax : N/R

Map Id: G26
 Direction: NE
 Distance: 0.134 mi., 710 ft.
 Elevation: 426 ft.
 Relative: Lower

Site Name : HESS STATION #32207
 525 ORISKANY STREET
 UTICA, NY 13502

Database(s) : [AST PBS - NY, LTANKS 2 - NY, SPILLS - NY, UST PBS - NY] **(cont.)**

EnviroSite ID: 4728656
 EPA ID: N/R

UST PBS - NY **(cont.)**

Affiliation Type :	Emergency Contact
Company :	AMERADA HESS CORPORATION
Contact Title :	N/R
Contact Name :	JIM HOWARD
Contact Address :	NN
Contact Address 2 :	N/R
Country Code :	001
Phone :	(732) 750-6220
Phone Ext :	N/R
Email :	N/R
Fax :	N/R

Tank Information

Date Installed :	1980-12-01
Tank ID :	115839
Tank Number :	4
Tank Type :	N/R
Tank Status :	Closed - Removed
Capacity :	10000
Tank Location :	Underground
Tank Model :	N/R
Pipe Model :	N/R
Test Method :	USTest 2000/P/LL plus USTest 2000/U
Tank Last Test :	1998-12-01
Tank Next Test Due :	N/R
Close Date :	2000-06-22
Registered :	True
Tank Out of Service Date :	N/R
Tank Owner Name :	N/R
Tank Owner Address :	N/R
Red Tag Start Date :	N/R
Red Tag End Date :	N/R
Subpart :	N/R
Category :	1
UDC IND :	1
Line Last Test Due :	N/R
Next Line Test Due :	N/R
Line Test Method :	N/R
Class A Opp Name :	N/R
Class B Opp Name :	N/R

Tank Equipment

Details for this site have been truncated due to the large number of available details for this site within this dataset. For the complete details for this site, contact your EnviroSite account representative for a complimentary site report containing all of the details available.

Equipment :	Galvanized Steel
Type :	Pipe Type

Map Id: G26
 Direction: NE
 Distance: 0.134 mi., 710 ft.
 Elevation: 426 ft.
 Relative: Lower

Site Name : HESS STATION #32207
 525 ORISKANY STREET
 UTICA, NY 13502

Database(s) : [AST PBS - NY, LTANKS 2 - NY, SPILLS - NY, UST PBS - NY] **(cont.)**

EnviroSite ID: 4728656
 EPA ID: N/R

UST PBS - NY **(cont.)**

Equipment : None
 Type : Tank Secondary Containment

Equipment : None
 Type : Tank Leak Detection

Equipment : Catch Basin
 Type : Spill Prevention

Equipment : Automatic Shut-Off
 Type : Overfill

Tank Materials

Material Name : gasoline
 Percent : 115839

Tank Information

Date Installed : 1980-12-01
 Tank ID : 115837
 Tank Number : 2
 Tank Type : N/R
 Tank Status : Closed - Removed
 Capacity : 10000
 Tank Location : Underground
 Tank Model : N/R
 Pipe Model : N/R
 Test Method : USTest 2000/P/LL plus USTest 2000/U
 Tank Last Test : 1998-12-01
 Tank Next Test Due : N/R
 Close Date : 2000-06-22
 Registered : True
 Tank Out of Service Date : N/R
 Tank Owner Name : N/R
 Tank Owner Address : N/R
 Red Tag Start Date : N/R
 Red Tag End Date : N/R
 Subpart : N/R
 Category : 1
 UDC IND : 1
 Line Last Test Due : N/R
 Next Line Test Due : N/R
 Line Test Method : N/R
 Class A Opp Name : N/R
 Class B Opp Name : N/R

Map Id: G26
 Direction: NE
 Distance: 0.134 mi., 710 ft.
 Elevation: 426 ft.
 Relative: Lower

Site Name : HESS STATION #32207
 525 ORISKANY STREET
 UTICA, NY 13502

Database(s) : [AST PBS - NY, LTANKS 2 - NY, SPILLS - NY, UST PBS - NY] **(cont.)**

EnviroSite ID: 4728656
 EPA ID: N/R

UST PBS - NY **(cont.)**

Tank Equipment

Equipment :	None
Type :	Tank Secondary Containment
Equipment :	None
Type :	Tank Internal Protection
Equipment :	Retrofitted Impressed Current
Type :	Pipe External Protection
Equipment :	Catch Basin
Type :	Spill Prevention
Equipment :	Galvanized Steel
Type :	Pipe Type

Tank Materials

Material Name :	gasoline
Percent :	115837

Tank Information

Date Installed :	1980-12-01
Tank ID :	115836
Tank Number :	1
Tank Type :	N/R
Tank Status :	Closed - Removed
Capacity :	10000
Tank Location :	Underground
Tank Model :	N/R
Pipe Model :	N/R
Test Method :	USTest 2000/P/LL plus USTest 2000/U
Tank Last Test :	1998-12-01
Tank Next Test Due :	N/R
Close Date :	2000-06-22
Registered :	True
Tank Out of Service Date :	N/R
Tank Owner Name :	N/R
Tank Owner Address :	N/R
Red Tag Start Date :	N/R
Red Tag End Date :	N/R
Subpart :	N/R
Category :	1
UDC IND :	1
Line Last Test Due :	N/R
Next Line Test Due :	N/R
Line Test Method :	N/R
Class A Opp Name :	N/R
Class B Opp Name :	N/R

Map Id: G26
 Direction: NE
 Distance: 0.134 mi., 710 ft.
 Elevation: 426 ft.
 Relative: Lower

Site Name : HESS STATION #32207
 525 ORISKANY STREET
 UTICA, NY 13502

Database(s) : [AST PBS - NY, LTANKS 2 - NY, SPILLS - NY, UST PBS - NY] **(cont.)**

EnviroSite ID: 4728656
 EPA ID: N/R

UST PBS - NY **(cont.)**

Tank Equipment

Equipment :	None
Type :	Tank Leak Detection
Equipment :	Galvanized Steel
Type :	Pipe Type
Equipment :	Retrofitted Impressed Current
Type :	Pipe External Protection
Equipment :	Pressurized Dispenser
Type :	Dispenser
Equipment :	Underground/On-ground
Type :	Pipe Location

Tank Materials

Material Name :	diesel
Percent :	115836

Tank Information

Date Installed :	1980-12-01
Tank ID :	115838
Tank Number :	3
Tank Type :	N/R
Tank Status :	Closed - Removed
Capacity :	10000
Tank Location :	Underground
Tank Model :	N/R
Pipe Model :	N/R
Test Method :	USTest 2000/P/LL plus USTest 2000/U
Tank Last Test :	1998-12-01
Tank Next Test Due :	N/R
Close Date :	2000-06-22
Registered :	True
Tank Out of Service Date :	N/R
Tank Owner Name :	N/R
Tank Owner Address :	N/R
Red Tag Start Date :	N/R
Red Tag End Date :	N/R
Subpart :	N/R
Category :	1
UDC IND :	1
Line Last Test Due :	N/R
Next Line Test Due :	N/R
Line Test Method :	N/R
Class A Opp Name :	N/R
Class B Opp Name :	N/R

Map Id: G26
 Direction: NE
 Distance: 0.134 mi., 710 ft.
 Elevation: 426 ft.
 Relative: Lower

Site Name : HESS STATION #32207
 525 ORISKANY STREET
 UTICA, NY 13502

Database(s) : [AST PBS - NY, LTANKS 2 - NY, SPILLS - NY, UST PBS - NY] **(cont.)**

EnviroSite ID: 4728656
EPA ID: N/R

UST PBS - NY **(cont.)**

Tank Equipment
 Equipment : Galvanized Steel
 Type : Pipe Type

Equipment : None
 Type : Tank Secondary Containment

Equipment : Underground/On-ground
 Type : Pipe Location

Equipment : None
 Type : Tank Internal Protection

Equipment : None
 Type : Tank Leak Detection

Tank Materials
 Material Name : gasoline
 Percent : 115838

Map Id: 27
 Direction: E
 Distance: 0.163 mi., 860 ft.
 Elevation: 437 ft.
 Relative: Higher

Site Name : OTB BLOCK
 COLUMBIA, WASHINGTON, AND
 BROADWAY STREETS
 Utica | UTICA, NY 13502

Database(s) : [BROWNFIELDS-ACRES, FED BROWNFIELDS, FRS]

EnviroSite ID: 5106408
EPA ID: N/R

BROWNFIELDS-ACRES

Facility Name : OTB Block
 Facility Address : Columbia, Washington, and Broadway Streets, Utica, NY 13502
 County : N/R

Site Details
 Property ID : 11424
 EPA FRS ID : N/R
 EPA FRS Site Name : N/R
 Alias Name : N/R
 Current Use : N/R
 Future Use : N/R
 GP Funding Type ID : N/R

Map Id: 27
 Direction: E
 Distance: 0.163 mi., 860 ft.
 Elevation: 437 ft.
 Relative: Higher

Site Name : OTB BLOCK
 COLUMBIA, WASHINGTON, AND
 BROADWAY STREETS
 Utica | UTICA, NY 13502

Database(s) : [BROWNFIELDS-ACRES, FED
 BROWNFIELDS, FRS] **(cont.)**

Envirosite ID: 5106408
 EPA ID: N/R

BROWNFIELDS-ACRES **(cont.)**

Property Size :	N/R
Local Parcel Number :	N/R
Former Use :	N/R
Ownership Entity ID :	N/R
Current Owner :	N/R
Photo Available :	N/R
Video Available :	N/R
Ownership Change :	N/R
Ownership Liability Factor :	N/R
Cleanup Required Flag :	N/R
Cleanup Required Date :	N/R
State Tribal Enroll ID Number :	N/R
State Tribal Enroll Date :	N/R
Property Not Enrolled Flag :	N/R
NFA Issue Date :	N/R
Info Devices :	N/R
Check Pilot Flag :	N/R
CERCLIS WasteLAN Indicator :	U
RCRA Indicator :	U
BF Proj Number :	N/R
Mun Owned :	U
Approx Value :	0
Build Sqft :	0
Date of Form :	N/R
Add Date :	N/R
Mod Date :	2005-03-07
Mod User :	AQJ
CERCLIS Flag :	N/R
RFR Flag :	N
RFR Date :	N/R
RFR Grant ID :	N/R
Multi Story Flag :	N/R
Institutional Control In Place Flag :	U
Institutional Control In Place Date :	N/R
Institutional Control Additional Info:	N/R
Institutional Control Required Flag :	N/R
Institutional Control Required Date :	N/R
Institutional Control Data Address :	N/R
Property Controls :	N/R
Govt Controls :	N/R
Permit Tools :	N/R
Eng. Control in Place :	N/R
Eng. Control in Place Date :	N/R
Eng. Control Additional Info :	N/R
Eng. Control Required Flag :	N/R
Eng. Control Flag Cover Tech :	N/R
Eng. Control Flag Immobilization :	N/R
Eng. Control Flag Barriers :	N/R
Eng. Control Flag Security :	N/R
Eng. Control Flag Other :	N/R
Eng. Control Other :	N/R
Eng. Control Data Address :	N/R
Cleanup Req Ukn Comment :	N/R
AWP Catalyst Y/N :	N/R
Lat/Long Override Flag :	N/R

Map Id: 27
 Direction: E
 Distance: 0.163 mi., 860 ft.
 Elevation: 437 ft.
 Relative: Higher

Site Name : OTB BLOCK
 COLUMBIA, WASHINGTON, AND
 BROADWAY STREETS
 Utica | UTICA, NY 13502

Database(s) : [BROWNFIELDS-ACRES, FED
 BROWNFIELDS, FRS] **(cont.)**

EnviroSite ID: 5106408
 EPA ID: N/R

BROWNFIELDS-ACRES (cont.)

Latitude Measure : 43.10221
 Longitude Measure : -75.233619
 Src Map Scale Num : N/R
 Ref Point ID : N/R
 Hcm Id : N/R
 Datum Code ID : N/R
 Horiz Accuracy Measure : N/R
 Last Date in Agency List : 2021-02-05

Contaminants Summary

Contaminant : N/R
 Contaminant Found : N/R
 Contaminant Cleaned Up : N/R
 Other Description : N/R
 Other Cleaned Up : N/R

Affected Media

Media Affected : N/R

FED BROWNFIELDS

Facility Name : OTB Block
 Facility Address : Columbia, Washington, and Broadway Streets, Utica, NY 13502

Site Details

ACRES Property ID : 11424
 Cooperative Agreement Number : 99290601
 Type of Brownfields Grant : Assessment
 Type of Funding : N/R
 Grant Recipient Name : Utica, City of
 IC Data Address : N/R
 Redevelopment Completion Date : N/R
 Property Size (acres) : N/R
 Local Property Number(s) : N/R
 Ownership Entity : N/R
 Current Owner : N/R
 Did Ownership Change : N/R
 SFLLP fact into the ownership : N/R
 Latitude : 43.10221
 Longitude : -75.233619
 Horizontal Collection Method : N/R
 Source Map Scale : N/R
 Reference Point : N/R
 Horizontal Reference Datum : N/R
 Description/History : N/R
 Last Date in Agency List : 2021-06-18

Map Id: 27
 Direction: E
 Distance: 0.163 mi., 860 ft.
 Elevation: 437 ft.
 Relative: Higher

Site Name : OTB BLOCK
 COLUMBIA, WASHINGTON, AND
 BROADWAY STREETS
 Utica | UTICA, NY 13502

Database(s) : [BROWNFIELDS-ACRES, FED
 BROWNFIELDS, FRS] **(cont.)**

EnviroSite ID: 5106408
 EPA ID: N/R

FED BROWNFIELDS **(cont.)**

Additional Details

Past Use: Greenspace (acres) :	N/R
Past Use: Residential (acres) :	N/R
Past Use: Commercial (acres) :	N/R
Past Use: Industrial (acres) :	N/R
Past Use: Multistory (acres) :	N/R
Cleanup Required :	N/R
Contaminants Found: Controlled Substances:	N/R
Contaminants Found: Petroleum :	N/R
Contaminants Found: Asbestos :	N/R
Contaminants Found: Lead :	N/R
Contaminants Found: PAHs :	N/R
Contaminants Found: PCBs :	N/R
Contaminants Found: VOCs :	N/R
Contaminants Found: Selenium :	N/R
Contaminants Found: Iron :	N/R
Contaminants Found: Arsenic :	N/R
Contaminants Found: Cadmium :	N/R
Contaminants Found: Chromium :	N/R
Contaminants Found: Copper :	N/R
Contaminants Found: Mercury :	N/R
Contaminants Found: Nickel :	N/R
Contaminants Found: Pesticides :	N/R
Contaminants Found: SVOCs :	N/R
Contaminants Found: Other Metals :	N/R
Contaminants Found: Other :	N/R
Contaminants Found: Other (Descr) :	N/R
Contaminants Found: Unknown :	N/R
Contaminants Found: None :	N/R
Contaminants Cleaned Up: Controlled Substances:	N/R
Contaminants Cleaned Up: Petroleum :	N/R
Contaminants Cleaned Up: Asbestos :	N/R
Contaminants Cleaned Up: Lead :	N/R
Contaminants Cleaned Up: PAHs :	N/R
Contaminants Cleaned Up: PCBs :	N/R
Contaminants Cleaned Up: VOCs :	N/R
Contaminants Cleaned Up: Selenium :	N/R
Contaminants Cleaned Up: Iron :	N/R
Contaminants Cleaned Up: Arsenic :	N/R
Contaminants Cleaned Up: Cadmium :	N/R
Contaminants Cleaned Up: Chromium :	N/R
Contaminants Cleaned Up: Copper :	N/R
Contaminants Cleaned Up: Mercury :	N/R
Contaminants Cleaned Up: Nickel :	N/R
Contaminants Cleaned Up: Pesticides :	N/R
Contaminants Cleaned Up: SVOCs :	N/R
Contaminants Cleaned Up: Other Metals:	N/R
Contaminants Cleaned Up: Other (Descr):	N/R
Contaminants Cleaned Up: Unknown :	N/R
Contaminants Cleaned Up: None :	N/R
Media Affected: Air :	N/R

Map Id: 27
 Direction: E
 Distance: 0.163 mi., 860 ft.
 Elevation: 437 ft.
 Relative: Higher

Site Name : OTB BLOCK
 COLUMBIA, WASHINGTON, AND
 BROADWAY STREETS
 Utica | UTICA, NY 13502

Database(s) : [BROWNFIELDS-ACRES, FED
 BROWNFIELDS, FRS] **(cont.)**

EnviroSite ID: 5106408
 EPA ID: N/R

FED BROWNFIELDS **(cont.)**

Media Affected: Sediments :	N/R
Media Affected: Soil :	N/R
Media Affected: Drinking Water :	N/R
Media Affected: Ground Water :	N/R
Media Affected: Surface Water :	N/R
Media Affected: Bldg Materials :	N/R
Media Affected: Indoor Air :	N/R
Media Affected: Unknown :	N/R
Media Cleaned Up: Air :	N/R
Media Cleaned Up: Sediments :	N/R
Media Cleaned Up: Soil :	N/R
Media Cleaned Up: Drinking Water :	N/R
Media Cleaned Up: Ground Water :	N/R
Media Cleaned Up: Surface Water :	N/R
Media Cleaned Up: Bldg Materials :	N/R
Media Cleaned Up: Indoor Air :	N/R
Media Cleaned Up: Unknown :	N/R
ST/Tribal Prg ID Number :	N/R
Further Action/Cleanup :	N/R
Enrollment ST/Tribal Prg :	N/R
Institutional Ctrl (ICs) Req? :	N/R
IC Category: Proprietary Controls :	N/R
IC Category: Informational Devices :	N/R
IC Category: Governmental Controls :	N/R
IC Category: Enforcement/Permit Tools:	N/R
ICs in Place? :	U
Date ICs in Place :	N/R
Cleanup Start Date :	N/R
Cleanup Completion Date :	N/R
Redevelopment Start Date :	N/R
Future Use: Greenspace :	N/R
Future Use: Residential :	N/R
Future Use: Commercial :	N/R
Future Use: Industrial :	N/R
Future Use: Multistory (acres) :	N/R
Number of Cleanup and Redev Jobs :	N/R
Acreage and Greenspace Created :	N/R
Photographs are Available :	N/R
Video is Available :	N/R

Assessment Details

Accomplishment Counted :	N/R
Assessment Phase :	N/R
Assessment Start Date :	N/R
Assessment Completion Date :	N/R
Amount of Assessment Funding :	N/R
Source of Assessment Funding :	N/R
Entity Providing Assessment Funds :	N/R
Source of Cleanup Funding :	N/R
Entity Providing Cleanup Funds :	N/R
Amount of Cleanup Funding :	N/R
Source of Redevelopment Funding :	N/R
Entity Prvding Redevelopment Funds :	N/R

Map Id: 27
Direction: E
Distance: 0.163 mi., 860 ft.
Elevation: 437 ft.
Relative: Higher

Site Name : OTB BLOCK
COLUMBIA, WASHINGTON, AND
BROADWAY STREETS
Utica | UTICA, NY 13502
Database(s) : [BROWNFIELDS-ACRES, FED
BROWNFIELDS, FRS] **(cont.)**

Envirosite ID: 5106408
EPA ID: N/R

FED BROWNFIELDS **(cont.)**

Amount of Redevelopment Funding : N/R

FRS

Facility Name : OTB BLOCK
Facility Address : COLUMBIA, WASHINGTON, AND BROADWAY STREETS, UTICA, NY 13502
County : ONEIDA

Site Details

Registry ID : 110060915452
FRS Facility URL : [Click here for hyperlink provided by the agency.](#)
Last Date in Agency List : 2021-05-03

Source Description

Source Description :

ACRES stores information reported by EPA Brownfields grant recipients on brownfields properties assessed or cleaned up with grant funding as well as information on Targeted Brownfields Assessments performed by EPA Regions.

FRS Environmental Interest

Source and System ID : ACRES - 11424

Map Id: 28
Direction: NW
Distance: 0.170 mi., 898 ft.
Elevation: 434 ft.
Relative: Higher

Site Name : LENA GOLDBAS PROPERTY
WHITESBORO STREET
Utica | UTICA, NY 13502
Database(s) : [BROWNFIELDS-ACRES, FED
BROWNFIELDS, FRS, TRIBAL
BROWNFIELDS]

Envirosite ID: 6946587
EPA ID: N/R

BROWNFIELDS-ACRES

Facility Name : Lena Goldbas property
Facility Address : Whitesboro Street, Utica, NY 13502
County : N/R

Map Id: 28
 Direction: NW
 Distance: 0.170 mi., 898 ft.
 Elevation: 434 ft.
 Relative: Higher

Site Name : LENA GOLDBAS PROPERTY
 WHITESBORO STREET
 Utica | UTICA, NY 13502

Database(s) : [BROWNFIELDS-ACRES, FED
 BROWNFIELDS, FRS, TRIBAL
 BROWNFIELDS] **(cont.)**

EnviroSite ID: 6946587
 EPA ID: N/R

BROWNFIELDS-ACRES (cont.)

Site Details

Property ID : 21323
 EPA FRS ID : N/R
 EPA FRS Site Name : N/R
 Alias Name : N/R
 Current Use : N/R
 Future Use : N/R
 GP Funding Type ID : N/R
 Property Size : 4.89
 Local Parcel Number : N/R

Former Use : Property previously housed Municipal Housing Authority residential housing complex. Northwest portion of property housed mixed commercial use prior to MHA use.

Ownership Entity ID : Government
 Current Owner : Utica Municipal Housing Authority
 Photo Available : N/R
 Video Available : N/R
 Ownership Change : N/R
 Ownership Liability Factor : N/R
 Cleanup Required Flag : N/R
 Cleanup Required Date : N/R
 State Tribal Enroll ID Number : N/R
 State Tribal Enroll Date : N/R
 Property Not Enrolled Flag : N/R
 NFA Issue Date : N/R
 Info Devices : N/R
 Check Pilot Flag : N/R
 CERCLIS WasteLAN Indicator : N/R
 RCRA Indicator : N/R
 BF Proj Number : N/R
 Mun Owned : N/R
 Approx Value : N/R
 Build Sqft : N/R
 Date of Form : 2005-03-31
 Add Date : 2006-05-19
 Mod Date : 2006-05-24
 Mod User : bbc
 CERCLIS Flag : N/R
 RFR Flag : N
 RFR Date : N/R
 RFR Grant ID : N/R
 Multi Story Flag : N/R
 Institutional Control In Place Flag : U
 Institutional Control In Place Date : N/R
 Institutional Control Additional Info : N/R
 Institutional Control Required Flag : N/R
 Institutional Control Required Date : N/R
 Institutional Control Data Address : N/R
 Property Controls : N/R
 Govt Controls : N/R
 Permit Tools : N/R
 Eng. Control in Place : N/R
 Eng. Control in Place Date : N/R

Map Id: 28
 Direction: NW
 Distance: 0.170 mi., 898 ft.
 Elevation: 434 ft.
 Relative: Higher

Site Name : LENA GOLDBAS PROPERTY
 WHITESBORO STREET
 Utica | UTICA, NY 13502

Database(s) : [BROWNFIELDS-ACRES, FED
 BROWNFIELDS, FRS, TRIBAL
 BROWNFIELDS] **(cont.)**

Envirosite ID: 6946587
 EPA ID: N/R

BROWNFIELDS-ACRES (cont.)

Eng. Control Additional Info :	N/R
Eng. Control Required Flag :	N/R
Eng. Control Flag Cover Tech :	N/R
Eng. Control Flag Immobilization :	N/R
Eng. Control Flag Barriers :	N/R
Eng. Control Flag Security :	N/R
Eng. Control Flag Other :	N/R
Eng. Control Other :	N/R
Eng. Control Data Address :	N/R
Cleanup Req Ukn Comment :	N/R
AWP Catalyst Y/N :	N/R
Lat/Long Override Flag :	N/R
Latitude Measure :	43.105259
Longitude Measure :	-75.23941
Src Map Scale Num :	N/R
Ref Point ID :	N/R
Hcm Id :	N/R
Datum Code ID :	N/R
Horiz Accuracy Measure :	N/R
Last Date in Agency List :	2021-02-05

Contaminants Summary

Contaminant :	N/R
Contaminant Found :	N/R
Contaminant Cleaned Up :	N/R
Other Description :	N/R
Other Cleaned Up :	N/R

Affected Media

Media Affected :	N/R
------------------	-----

FED BROWNFIELDS

Facility Name :	Lena Goldbas property
Facility Address :	Whitesboro Street, Utica, NY 13502

Site Details

ACRES Property ID :	21323
Cooperative Agreement Number :	99290601
Type of Brownfields Grant :	Assessment
Type of Funding :	N/R
Grant Recipient Name :	Utica, City of
IC Data Address :	N/R
Redevelopment Completion Date :	N/R
Property Size (acres) :	4.89
Local Property Number(s) :	N/R
Ownership Entity :	Government
Current Owner :	Utica Municipal Housing Authority
Did Ownership Change :	N/R

Map Id: 28
 Direction: NW
 Distance: 0.170 mi., 898 ft.
 Elevation: 434 ft.
 Relative: Higher

Site Name : LENA GOLDBAS PROPERTY
 WHITESBORO STREET
 Utica | UTICA, NY 13502

Database(s) : [BROWNFIELDS-ACRES, FED
 BROWNFIELDS, FRS, TRIBAL
 BROWNFIELDS] **(cont.)**

EnviroSite ID: 6946587
 EPA ID: N/R

FED BROWNFIELDS **(cont.)**

SFLLP fact into the ownership : N/R
 Latitude : 43.105259
 Longitude : -75.23941
 Horizontal Collection Method : N/R
 Source Map Scale : N/R
 Reference Point : N/R
 Horizontal Reference Datum : N/R

Description/History : Property previously housed Municipal Housing Authority residential housing complex. Northwest portion of property housed mixed commercial use prior to MHA use.

Last Date in Agency List : 2021-06-18

Additional Details

Past Use: Greenspace (acres) : N/R
 Past Use: Residential (acres) : N/R
 Past Use: Commercial (acres) : N/R
 Past Use: Industrial (acres) : N/R
 Past Use: Multistory (acres) : N/R
 Cleanup Required : N/R
 Contaminants Found: Controlled Substances: N/R
 Contaminants Found: Petroleum : N/R
 Contaminants Found: Asbestos : N/R
 Contaminants Found: Lead : N/R
 Contaminants Found: PAHs : N/R
 Contaminants Found: PCBs : N/R
 Contaminants Found: VOCs : N/R
 Contaminants Found: Selenium : N/R
 Contaminants Found: Iron : N/R
 Contaminants Found: Arsenic : N/R
 Contaminants Found: Cadmium : N/R
 Contaminants Found: Chromium : N/R
 Contaminants Found: Copper : N/R
 Contaminants Found: Mercury : N/R
 Contaminants Found: Nickel : N/R
 Contaminants Found: Pesticides : N/R
 Contaminants Found: SVOCs : N/R
 Contaminants Found: Other Metals : N/R
 Contaminants Found: Other : N/R
 Contaminants Found: Other (Descr) : N/R
 Contaminants Found: Unknown : N/R
 Contaminants Found: None : N/R
 Contaminants Cleaned Up: Controlled Substances: N/R
 Contaminants Cleaned Up: Petroleum : N/R
 Contaminants Cleaned Up: Asbestos : N/R
 Contaminants Cleaned Up: Lead : N/R
 Contaminants Cleaned Up: PAHs : N/R
 Contaminants Cleaned Up: PCBs : N/R
 Contaminants Cleaned Up: VOCs : N/R
 Contaminants Cleaned Up: Selenium : N/R

Map Id: 28
 Direction: NW
 Distance: 0.170 mi., 898 ft.
 Elevation: 434 ft.
 Relative: Higher

Site Name : LENA GOLDBAS PROPERTY
 WHITESBORO STREET
 Utica | UTICA, NY 13502

Database(s) : [BROWNFIELDS-ACRES, FED
 BROWNFIELDS, FRS, TRIBAL
 BROWNFIELDS] **(cont.)**

EnviroSite ID: 6946587
 EPA ID: N/R

FED BROWNFIELDS **(cont.)**

Contaminants Cleaned Up: Iron :	N/R
Contaminants Cleaned Up: Arsenic :	N/R
Contaminants Cleaned Up: Cadmium :	N/R
Contaminants Cleaned Up: Chromium :	N/R
Contaminants Cleaned Up: Copper :	N/R
Contaminants Cleaned Up: Mercury :	N/R
Contaminants Cleaned Up: Nickel :	N/R
Contaminants Cleaned Up: Pesticides :	N/R
Contaminants Cleaned Up: SVOCs :	N/R
Contaminants Cleaned Up: Other Metals:	N/R
Contaminants Cleaned Up: Other :	N/R
Contaminants Cleaned Up: Other (Descr):	N/R
Contaminants Cleaned Up: Unknown :	N/R
Contaminants Cleaned Up: None :	N/R
Media Affected: Air :	N/R
Media Affected: Sediments :	N/R
Media Affected: Soil :	N/R
Media Affected: Drinking Water :	N/R
Media Affected: Ground Water :	N/R
Media Affected: Surface Water :	N/R
Media Affected: Bldg Materials :	N/R
Media Affected: Indoor Air :	N/R
Media Affected: Unknown :	N/R
Media Cleaned Up: Air :	N/R
Media Cleaned Up: Sediments :	N/R
Media Cleaned Up: Soil :	N/R
Media Cleaned Up: Drinking Water :	N/R
Media Cleaned Up: Ground Water :	N/R
Media Cleaned Up: Surface Water :	N/R
Media Cleaned Up: Bldg Materials :	N/R
Media Cleaned Up: Indoor Air :	N/R
Media Cleaned Up: Unknown :	N/R
ST/Tribal Prg ID Number :	N/R
Further Action/Cleanup :	N/R
Enrollment ST/Tribal Prg :	N/R
Institutional Ctrl (ICs) Req? :	N/R
IC Category: Proprietary Controls :	N/R
IC Category: Informational Devices :	N/R
IC Category: Governmental Controls :	N/R
IC Category: Enforcement/Permit Tools:	N/R
ICs in Place? :	U
Date ICs in Place :	N/R
Cleanup Start Date :	N/R
Cleanup Completion Date :	N/R
Redevelopment Start Date :	N/R
Future Use: Greenspace :	N/R
Future Use: Residential :	N/R
Future Use: Commercial :	N/R
Future Use: Industrial :	N/R
Future Use: Multistory (acres) :	N/R
Number of Cleanup and Redev Jobs :	N/R
Acreage and Greenspace Created :	N/R
Photographs are Available :	N/R
Video is Available :	N/R

Map Id: 28
 Direction: NW
 Distance: 0.170 mi., 898 ft.
 Elevation: 434 ft.
 Relative: Higher

Site Name : LENA GOLDBAS PROPERTY
 WHITESBORO STREET
 Utica | UTICA, NY 13502

Database(s) : [BROWNFIELDS-ACRES, FED
 BROWNFIELDS, FRS, TRIBAL
 BROWNFIELDS] **(cont.)**

EnviroSite ID: 6946587
 EPA ID: N/R

FED BROWNFIELDS **(cont.)**

Assessment Details

Accomplishment Counted : N
 Assessment Phase : Phase II Environmental Assessment
 Assessment Start Date : 2005-03-31
 Assessment Completion Date : N/R
 Amount of Assessment Funding : N/R
 Source of Assessment Funding : N/R
 Entity Providing Assessment Funds : N/R
 Source of Cleanup Funding : N/R
 Entity Providing Cleanup Funds : N/R
 Amount of Cleanup Funding : N/R
 Source of Redevelopment Funding : N/R
 Entity Prvding Redevelopment Funds : N/R
 Amount of Redevelopment Funding : N/R

Accomplishment Counted : N
 Assessment Phase : Phase I Environmental Assessment
 Assessment Start Date : 2005-03-31
 Assessment Completion Date : N/R
 Amount of Assessment Funding : 21186.34
 Source of Assessment Funding : N/R
 Entity Providing Assessment Funds : US EPA - Brownfields Assessment Cooperative Agreement
 Source of Cleanup Funding : N/R
 Entity Providing Cleanup Funds : N/R
 Amount of Cleanup Funding : N/R
 Source of Redevelopment Funding : N/R
 Entity Prvding Redevelopment Funds : N/R
 Amount of Redevelopment Funding : N/R

FRS

Facility Name : LENA GOLDBAS PROPERTY
 Facility Address : WHITESBORO STREET, UTICA, NY 13502
 County : ONEIDA

Site Details

Registry ID : 110038697201
 FRS Facility URL : [Click here for hyperlink provided by the agency.](#)
 Last Date in Agency List : 2021-05-03

Source Description

Source Description :

ACRES stores information reported by EPA Brownfields grant recipients on brownfields properties assessed or cleaned up with grant funding as well as information on Targeted Brownfields Assessments performed by EPA Regions.

Map Id: 28
 Direction: NW
 Distance: 0.170 mi., 898 ft.
 Elevation: 434 ft.
 Relative: Higher

Site Name : LENA GOLDBAS PROPERTY
 WHITESBORO STREET
 Utica | UTICA, NY 13502

Database(s) : [BROWNFIELDS-ACRES, FED
 BROWNFIELDS, FRS, TRIBAL
 BROWNFIELDS] **(cont.)**

EnviroSite ID: 6946587
 EPA ID: N/R

FRS **(cont.)**

FRS Environmental Interest
 Source and System ID : ACRES - 21323

TRIBAL BROWNFIELDS

Assessment Start Date : 2005-03-31
 Assessment Completion Date : N/R
 Assessment Phase : Phase I Environmental Assessment
 Source of Assessment Funding : US EPA - Brownfields Assessment Cooperative Agreement
 Entity Providing Assessment Funds : N/R
 Amount of Assessment Funding : 21186.34
 Grant Recipient Name : Utica, City of
 Accomplishment Counted : 0
 Cooperative Agreement Number : 99290601
 Type of Brownfields Grant : Assessment
 Type of Funding : N/A
 ACRES Property ID : 21323
 Property Size (Acres) : 4.89
 Local Property Number(s) : N/R
 Ownership Entity : Government
 Current Owner : Utica Municipal Housing Authority
 Did Ownership Change : N/R
 SLLP fact into the Ownership : N/R
 Property Latitude : 43.105259
 Property Longitude : -75.23941
 Horizontal Collection Method : N/R
 Source Map Scale : N/R
 Reference Point : N/R
 Horizontal Reference Datum : N/R
 Past Use: Greenspace : N/R
 Past Use: Residential : N/R
 Past Use: Commercial : N/R
 Past Use: Industrial : N/R
 Cleanup Required : N/R
 Contaminant Fnd-Petroleum : N/R
 Contaminant Fnd-Control Substances : N/R
 Contaminant Fnd-Asbestos : N/R
 Contaminant Fnd-PCBs : N/R
 Contaminant Fnd-VOCs : N/R
 Contaminant Fnd-Lead : N/R
 Contaminant Fnd-Other Metals : N/R
 Contaminant Fnd-PAHs : N/R
 Contaminant Fnd-Other : N/R
 Contaminant Fnd-Other (Description) : N/R
 Contaminant Cleaned Up-Petroleum : N/R
 Contaminant Cleaned Up-Ctrl Substances: N/R
 Contaminant Cleaned Up-Asbestos : N/R
 Contaminant Cleaned Up-PCBs : N/R
 Contaminant Cleaned Up-VOCs : N/R
 Contaminant Cleaned Up-Lead : N/R
 Contaminant Cleaned Up-Other Metals : N/R
 Contaminant Cleaned Up-PAHs : N/R
 Contaminant Cleaned Up-Other : N/R

Map Id: 28
 Direction: NW
 Distance: 0.170 mi., 898 ft.
 Elevation: 434 ft.
 Relative: Higher

Site Name : LENA GOLDBAS PROPERTY
 WHITESBORO STREET
 Utica | UTICA, NY 13502

Database(s) : [BROWNFIELDS-ACRES, FED
 BROWNFIELDS, FRS, TRIBAL
 BROWNFIELDS] **(cont.)**

EnviroSite ID: 6946587
 EPA ID: N/R

TRIBAL BROWNFIELDS **(cont.)**

Contaminant Cleaned Up-Other (Description):	N/R
Description/History :	Property previously housed Municipal Housing Authority residential housing complex. Northwest portion of property housed mixed commercial use prior to MHA use.
Media Affected-Soil :	N/R
Media Affected-Air :	N/R
Media Affected-Surface Water :	N/R
Media Affected-Ground Water :	N/R
Media Affected-Drinking Water :	N/R
Media Affected-Sediments :	N/R
Media Affected-No Media :	N/R
Media Affected-Unknown :	N/R
Media Cleaned Up-Soil :	N/R
Media Cleaned Up-Air :	N/R
Media Cleaned Up-Surface Water :	N/R
Media Cleaned Up-Ground Water :	N/R
Media Cleaned Up-Drinking Water :	N/R
Media Cleaned Up-Sediments :	N/R
State/Tribal Program ID Number :	N/R
Further Action/Cleanup :	N/R
Enrollment State /Tribal Program :	N/R
Institutional Controls (ICs) Req :	N/R
IC Category-Proprietary Controls :	N/R
IC Category-Informational Dev :	N/R
IC Category-Governmental Controls :	N/R
IC Category-Enforcement/Permit Tools:	N/R
ICs in Place :	U
Date ICs in Place :	N/R
Cleanup Start Date :	N/R
Cleanup Completion Date :	N/R
ACRES Cleaned Up :	N/R
Source of Cleanup Funding :	N/R
Entity Providing Cleanup Funds :	N/R
Amount of Cleanup Funding :	N/R
Redevelopment Start Date :	N/R
Future Use-Greenspace :	N/R
Future Use-Residential :	N/R
Future Use-Commercial :	N/R
Future Use-Industrial :	N/R
Number of Cleanup and Redev Jobs :	N/R
Acreage and Greenspace Created :	N/R
Source of Redev Funding :	N/R
Entity Providing Redev Funds :	N/R
Amount of Redev Funding :	N/R
Photographs are Available :	N/R
Video is Available :	N/R
Assessment Start Date :	2005-03-31
Assessment Completion Date :	N/R
Assessment Phase :	Phase II Environmental Assessment
Source of Assessment Funding :	N/R

Map Id: 28
 Direction: NW
 Distance: 0.170 mi., 898 ft.
 Elevation: 434 ft.
 Relative: Higher

Site Name : LENA GOLDBAS PROPERTY
 WHITESBORO STREET
 Utica | UTICA, NY 13502

Database(s) : [BROWNFIELDS-ACRES, FED
 BROWNFIELDS, FRS, TRIBAL
 BROWNFIELDS] **(cont.)**

EnviroSite ID: 6946587
 EPA ID: N/R

TRIBAL BROWNFIELDS **(cont.)**

Entity Providing Assessment Funds :	N/R
Amount of Assessment Funding :	N/R
Grant Recipient Name :	Utica, City of
Accomplishment Counted :	0
Cooperative Agreement Number :	99290601
Type of Brownfields Grant :	Assessment
Type of Funding :	N/A
ACRES Property ID :	21323
Property Size (Acres) :	4.89
Local Property Number(s) :	N/R
Ownership Entity :	Government
Current Owner :	Utica Municipal Housing Authority
Did Ownership Change :	N/R
SFLLP fact into the Ownership :	N/R
Property Latitude :	43.105259
Property Longitude :	-75.23941
Horizontal Collection Method :	N/R
Source Map Scale :	N/R
Reference Point :	N/R
Horizontal Reference Datum :	N/R
Past Use: Greenspace :	N/R
Past Use: Residential :	N/R
Past Use: Commercial :	N/R
Past Use: Industrial :	N/R
Cleanup Required :	N/R
Contaminant Fnd-Petroleum :	N/R
Contaminant Fnd-Control Substances :	N/R
Contaminant Fnd-Asbestos :	N/R
Contaminant Fnd-PCBs :	N/R
Contaminant Fnd-VOCs :	N/R
Contaminant Fnd-Lead :	N/R
Contaminant Fnd-Other Metals :	N/R
Contaminant Fnd-PAHs :	N/R
Contaminant Fnd-Other :	N/R
Contaminant Fnd-Other (Description) :	N/R
Contaminant Cleaned Up-Petroleum :	N/R
Contaminant Cleaned Up-Ctrl Substances:	N/R
Contaminant Cleaned Up-Asbestos :	N/R
Contaminant Cleaned Up-PCBs :	N/R
Contaminant Cleaned Up-VOCs :	N/R
Contaminant Cleaned Up-Lead :	N/R
Contaminant Cleaned Up-Other Metals :	N/R
Contaminant Cleaned Up-PAHs :	N/R
Contaminant Cleaned Up-Other :	N/R
Contaminant Cleaned Up-Other (Description):	N/R
 Description/History :	 Property previously housed Municipal Housing Authority residential housing complex. Northwest portion of property housed mixed commercial use prior to MHA use.
 Media Affected-Soil :	 N/R
Media Affected-Air :	N/R
Media Affected-Surface Water :	N/R

Map Id: 28
 Direction: NW
 Distance: 0.170 mi., 898 ft.
 Elevation: 434 ft.
 Relative: Higher

Site Name : LENA GOLDBAS PROPERTY
 WHITESBORO STREET
 Utica | UTICA, NY 13502

Database(s) : [BROWNFIELDS-ACRES, FED
 BROWNFIELDS, FRS, TRIBAL
 BROWNFIELDS] **(cont.)**

EnviroSite ID: 6946587
 EPA ID: N/R

TRIBAL BROWNFIELDS **(cont.)**

Media Affected-Ground Water :	N/R
Media Affected-Drinking Water :	N/R
Media Affected-Sediments :	N/R
Media Affected-No Media :	N/R
Media Affected-Unknown :	N/R
Media Cleaned Up-Soil :	N/R
Media Cleaned Up-Air :	N/R
Media Cleaned Up-Surface Water :	N/R
Media Cleaned Up-Ground Water :	N/R
Media Cleaned Up-Drinking Water :	N/R
Media Cleaned Up-Sediments :	N/R
State/Tribal Program ID Number :	N/R
Further Action/Cleanup :	N/R
Enrollment State /Tribal Program :	N/R
Institutional Controls (ICs) Req :	N/R
IC Category-Proprietary Controls :	N/R
IC Category-Informational Dev :	N/R
IC Category-Governmental Controls :	N/R
IC Category-Enforcement/Permit Tools:	N/R
ICs in Place :	U
Date ICs in Place :	N/R
Cleanup Start Date :	N/R
Cleanup Completion Date :	N/R
ACRES Cleaned Up :	N/R
Source of Cleanup Funding :	N/R
Entity Providing Cleanup Funds :	N/R
Amount of Cleanup Funding :	N/R
Redevelopment Start Date :	N/R
Future Use-Greenspace :	N/R
Future Use-Residential :	N/R
Future Use-Commercial :	N/R
Future Use-Industrial :	N/R
Number of Cleanup and Redev Jobs :	N/R
Acreage and Greenspace Created :	N/R
Source of Redev Funding :	N/R
Entity Providing Redev Funds :	N/R
Amount of Redev Funding :	N/R
Photographs are Available :	N/R
Video is Available :	N/R

Map Id: H29
 Direction: E
 Distance: 0.178 mi., 938 ft.
 Elevation: 432 ft.
 Relative: Lower

Site Name : H.J. BRANDELES CORPORATION
 300 LAFAYETTE STREET P.O. BOX 529
 UTICA, NY 13503

Database(s) : [AST PBS - NY, UST PBS - NY]

EnviroSite ID: 5030325
 EPA ID: N/R

AST PBS - NY

Facility Name : H.J. BRANDELES CORPORATION

Map Id: H29
 Direction: E
 Distance: 0.178 mi., 938 ft.
 Elevation: 432 ft.
 Relative: Lower

Site Name : H.J. BRANDELES CORPORATION
 300 LAFAYETTE STREET P.O. BOX 529
 UTICA, NY 13503
Database(s) : [AST PBS - NY, UST PBS - NY] **(cont.)**

Envirosite ID: 5030325
EPA ID: N/R

AST PBS - NY **(cont.)**

Facility Address : 300 LAFAYETTE STREET P.O. BOX 529, UTICA, 13503
 County : Oneida

Site Information

Expiration Date : N/A
 Site ID : 43194
 Site Type : Other
 Site Status : Unregulated/Closed
 Program Number : 6-600370
 Program Type : Petroleum Bulk Storage
 DEC Region : 6
 Last Date in Agency List : 2021-06-03

Affiliation Details

Affiliation Type : Facility Owner
 Company : H.J. BRANDELES CORPORATION
 Contact Title : N/R
 Contact Name : N/R
 Contact Address : 300 LAFAYETTE ST., P.O. BOX 529, UTICA, NY 13503
 Contact Address 2 : N/R
 Country Code : 001
 Phone : (315) 733-7565
 Phone Ext : N/R
 Email : N/R
 Fax : N/R

Affiliation Type : Emergency Contact
 Company : H.J. BRANDELES CORPORATION
 Contact Title : N/R
 Contact Name : LOUIS A. FALVO, III
 Contact Address : NN
 Contact Address 2 : N/R
 Country Code : 001
 Phone : (315) 733-7565
 Phone Ext : N/R
 Email : N/R
 Fax : N/R

Affiliation Type : Mail Contact
 Company : H.J. BRANDELES CORPORATION
 Contact Title : N/R
 Contact Name : LOUIS A. FALVO, III
 Contact Address : 300 LAFAYETTE ST., UTICA, NY 13503
 Contact Address 2 : P.O. BOX 529
 Country Code : 001
 Phone : (315) 733-7565
 Phone Ext : N/R
 Email : N/R
 Fax : N/R

Map Id: H29
 Direction: E
 Distance: 0.178 mi., 938 ft.
 Elevation: 432 ft.
 Relative: Lower

Site Name : H.J. BRANDELES CORPORATION
 300 LAFAYETTE STREET P.O. BOX 529
 UTICA, NY 13503

Database(s) : [AST PBS - NY, UST PBS - NY] **(cont.)**

EnviroSite ID: 5030325
EPA ID: N/R

AST PBS - NY **(cont.)**

Affiliation Type :	Facility Operator
Company :	H.J. BRANDELES CORPORATION
Contact Title :	N/R
Contact Name :	LOUIS A. FALVO, III
Contact Address :	NN
Contact Address 2 :	N/R
Country Code :	001
Phone :	(315) 733-7565
Phone Ext :	N/R
Email :	N/R
Fax :	N/R

Tank Information : Tank Information withheld (not releaseable under Freedom of Information Law) in accordance with Public Officers Law Sections 86.5, 87.2(F), 89.5(a)(1)(1-a)

UST PBS - NY

Facility Name :	H.J. BRANDELES CORPORATION
Facility Address :	300 LAFAYETTE STREET P.O. BOX 529, UTICA, 13503
County :	Oneida

Site Information

Expiration Date :	N/A
Site ID :	43194
Site Type :	Other
Site Status :	Unregulated/Closed
Program Number :	6-600370
Program Type :	Petroleum Bulk Storage
DEC Region :	6
Last Date in Agency List :	2021-07-06

Affiliation Details

Affiliation Type :	Facility Owner
Company :	H.J. BRANDELES CORPORATION
Contact Title :	N/R
Contact Name :	N/R
Contact Address :	300 LAFAYETTE ST., P.O. BOX 529, UTICA, NY 13503
Contact Address 2 :	N/R
Country Code :	001
Phone :	(315) 733-7565
Phone Ext :	N/R
Email :	N/R
Fax :	N/R

Affiliation Type :	Emergency Contact
Company :	H.J. BRANDELES CORPORATION
Contact Title :	N/R
Contact Name :	LOUIS A. FALVO, III

Map Id: H29
 Direction: E
 Distance: 0.178 mi., 938 ft.
 Elevation: 432 ft.
 Relative: Lower

Site Name : H.J. BRANDELES CORPORATION
 300 LAFAYETTE STREET P.O. BOX 529
 UTICA, NY 13503

Database(s) : [AST PBS - NY, UST PBS - NY] **(cont.)**

Envirosite ID: 5030325
 EPA ID: N/R

UST PBS - NY **(cont.)**

Contact Address : NN
 Contact Address 2 : N/R
 Country Code : 001
 Phone : (315) 733-7565
 Phone Ext : N/R
 Email : N/R
 Fax : N/R

Affiliation Type : Mail Contact
 Company : H.J. BRANDELES CORPORATION
 Contact Title : N/R
 Contact Name : LOUIS A. FALVO, III
 Contact Address : 300 LAFAYETTE ST., UTICA, NY 13503
 Contact Address 2 : P.O. BOX 529
 Country Code : 001
 Phone : (315) 733-7565
 Phone Ext : N/R
 Email : N/R
 Fax : N/R

Affiliation Type : Facility Operator
 Company : H.J. BRANDELES CORPORATION
 Contact Title : N/R
 Contact Name : LOUIS A. FALVO, III
 Contact Address : NN
 Contact Address 2 : N/R
 Country Code : 001
 Phone : (315) 733-7565
 Phone Ext : N/R
 Email : N/R
 Fax : N/R

Tank Information

Date Installed : N/R
 Tank ID : 121479
 Tank Number : 1
 Tank Type : N/R
 Tank Status : Closed - Removed
 Capacity : 6000
 Tank Location : Underground
 Tank Model : N/R
 Pipe Model : N/R
 Test Method : Testing Not Required
 Tank Last Test : N/R
 Tank Next Test Due : N/R
 Close Date : 1994-12-01
 Registered : True
 Tank Out of Service Date : N/R
 Tank Owner Name : N/R
 Tank Owner Address : N/R
 Red Tag Start Date : N/R
 Red Tag End Date : N/R
 Subpart : N/R

Map Id: H29
Direction: E
Distance: 0.178 mi., 938 ft.
Elevation: 432 ft.
Relative: Lower

Site Name : H.J. BRANDELES CORPORATION
300 LAFAYETTE STREET P.O. BOX 529
UTICA, NY 13503
Database(s) : [AST PBS - NY, UST PBS - NY] **(cont.)**

Envirosite ID: 5030325
EPA ID: N/R

UST PBS - NY **(cont.)**

Category : 1
UDC IND : 1
Line Last Test Due : N/R
Next Line Test Due : N/R
Line Test Method : N/R
Class A Opp Name : N/R
Class B Opp Name : N/R

Tank Equipment

Details for this site have been truncated due to the large number of available details for this site within this dataset. For the complete details for this site, contact your EnviroSite account representative for a complimentary site report containing all of the details available.

Equipment : None
Type : Tank Leak Detection

Equipment : None
Type : Pipe External Protection

Equipment : None
Type : Tank External Protection

Equipment : Suction Dispenser
Type : Dispenser

Equipment : None
Type : Tank Secondary Containment

Tank Materials

Material Name : #2 fuel oil (on-site consumption)
Percent : 121479

Map Id: I30
Direction: NE
Distance: 0.189 mi., 998 ft.
Elevation: N/R
Relative: N/R

Site Name : Potter Street Site
470 WHITESBORO STREET
UTICA | Utica (c), NY 13502
Database(s) : [AOC - NY, ERP - NY, HSWDS - NY]

Envirosite ID: 5157980
EPA ID: N/R

AOC - NY

Facility Name : Potter Street Site
Facility Address : 470 Whitesboro Street, Utica (c), 13502

Map Id: I30
 Direction: NE
 Distance: 0.189 mi., 998 ft.
 Elevation: N/R
 Relative: N/R

Site Name : Potter Street Site
 470 WHITESBORO STREET
 UTICA | Utica (c), NY 13502
Database(s) : [AOC - NY, ERP - NY, HSWDS - NY] **(cont.)**

EnviroSite ID: 5157980
EPA ID: N/R

AOC - NY (cont.)

County : Oneida

Site Code : E633070
 Program : Environmental Restoration Program
 Locality : Utica
 Region : 6
 Method : 4.3

Site Class :

Remediation Complete: Used for sites in any remedial program where the Department has determined that remediation has been satisfactorily completed. This can include delisted registry sites and non-registry sites that have satisfactorily completed construction and are eligible to receive a Certification of Completion. Note that complete sites may still require some degree of site management associated with either operation, maintenance, and monitoring or with institutional/engineering controls (IC/ECs).

UTM X : 480858.00006
 UTM Y : 4772567.00012
 Detail URL : [Click here for hyperlink provided by the agency.](#)
 Last Date in Agency List : 2021-04-23

ERP - NY

Facility Name : Potter Street Site
 Facility Address : 470 WHITESBORO STREET, UTICA, 13502
 County : Oneida

Site Details

Site Code : E633070
 Program : Environmental Restoration Program
 Classification : Completed
 EPA ID : N/R
 DEC Region : 6
 Site Type : N/R
 Estimated Size : 2.246 Acres
 Latitude : 43.105586858
 Longitude : -75.235250276
 Last Date in Agency List : 2021-06-08

Summary of Project Completion Dates

Completion Date : 08/16/2012
 Operable Unit : 01 - Remedial Program
 Project Name : Certificate of Completion

Site Description Details

Map Id: I30
 Direction: NE
 Distance: 0.189 mi., 998 ft.
 Elevation: N/R
 Relative: N/R

Site Name : Potter Street Site
 470 WHITESBORO STREET
 UTICA | Utica (c), NY 13502
Database(s) : [AOC - NY, ERP - NY, HSWDS - NY] **(cont.)**

EnviroSite ID: 5157980
EPA ID: N/R

ERP - NY **(cont.)**

Site Description :

Location: The Potter Street Site is 2.246 acres in size and is located at 470 Whitesboro Street in Utica, Oneida County, New York. The site is bordered by the New York Susquehanna and Western Railroad maintenance facility to the north, the Route 12 arterial to the west, and the former Cosmopolitan Center building to the southeast. The Utica Harbor and Mohawk River are located approximately 0.25 miles north of the property. Site Features: The Cosmopolitan Center, which was a neighborhood recreational center, is located on the southwest corner of the site, otherwise the site is vacant and covered with a mix of concrete sidewalks, asphalt parking and vegetation. Current Zoning/Uses: The site is currently inactive, and is zoned for multifamily residential use. The surrounding parcels are currently vacant or used for a combination of commercial, public recreation and light industrial. Historic Uses: The site has been developed and occupied with various commercial or light industrial facilities since 1884. The northwest portion of the site was occupied by a tannery, a button factory and a machine shop. The 1925 Sanborn Fire Insurance Map shows that the southern portion of the site was used by the Sitrin Brothers Auto Exchange. Auto reclamation continued until 1960 when the associated structures were demolished and the Cosmopolitan Center was constructed. Multi-family residential housing (since demolished) was constructed at the same time as the Cosmopolitan Center on the eastern portion of the site. No previous environmental investigations are known to have been performed at the site. Site Geology and Hydrogeology: The site contains historic fill to a depth of approximately 4 - 9 feet. Soils found beneath the fill are characterized as sandy, clayey silt. The depth to groundwater is approximately 10 feet and flows in a northerly direction toward the Mohawk River. A No Further Action Record of Decision was signed on March 5, 2012. 8/16/12-DEC signed the Certificate Of Completion for this site.

Contaminants of Concern

Contaminants of Concern :
 PCB aroclor 1254
 benzo(a)pyrene
 cobalt
 copper
 iron
 magnesium
 manganese
 sodium

Site Environmental Details

Site Environmental Assessment :

Based upon the results of the Remedial Investigation (RI), the primary contaminants of concern for the site include polychlorinated biphenyls (PCBs), semi-volatile organic compounds (SVOCs) and metals. The metal and SVOCs contamination is attributable to historic fill. Impacts to groundwater remain above groundwater standards; however, the City of Utica has a groundwater use restriction in place. No volatile organic compounds (VOCs) were found at the site. PCB contaminated soil was removed as part of an interim remedial measure in June of 2011. Fifteen confirmation soil samples were taken to identify the extent of any contamination remaining following the removal. Confirmation samples along with samples collected during the Remedial Investigation demonstrate that soil meets the residential SCOs for VOCs, SVOCs and PCBs to a depth of at least 18 feet. In addition, there is no visual or olfactory evidence of contamination. A No Further Action Record of Decision was signed on March 5, 2012.

Site Health Details

Site Health Assessment : Remedial measures completed at the site have removed known contamination therefore no potential exposure pathways currently exist.

Map Id: I30
 Direction: NE
 Distance: 0.189 mi., 998 ft.
 Elevation: N/R
 Relative: N/R

Site Name : Potter Street Site
 470 WHITESBORO STREET
 UTICA | Utica (c), NY 13502
Database(s) : [AOC - NY, ERP - NY, HSWDS - NY] **(cont.)**

EnviroSite ID: 5157980
EPA ID: N/R

HSWDS - NY

Facility Name : Potter Street Site
 Facility Address : 470 WHITESBORO STREET, UTICA, 13502
 County : Oneida

Site Details

Site Code : E633070
 Program : Environmental Restoration Program
 Classification : Completed
 EPA ID : N/R
 DEC Region : 6
 Site Type : N/R
 Estimated Size : 2.246 Acres
 Latitude : 43.105586858
 Longitude : -75.235250276
 Last Date in Agency List : 2021-06-08

Site Owner and Operator Details

Site Owner(s) : Upper Mohawk Valley Memorial Auditorium Authority (Current Owner)
 Operator(s) : N/R
 Address : 400 Oriskany Street West Utica, NY, 13502 (Current Owner)

Summary of Project Completion Dates

Completion Date : 08/16/2012
 Operable Unit : 01 - Remedial Program
 Project Name : Certificate of Completion

Site Document Repository Details

Name : Utica Public Library
 Address : 303 Genesee Street Utica, NY 13501

Hazardous Waste Disposal Period

From : N/R
 To : N/R

Institutional And Engineering Controls Details

Control Type : N/R
 Control Elements : N/R

Site Description :

Location: The Potter Street Site is 2.246 acres in size and is located at 470 Whitesboro Street in Utica, Oneida County, New York. The site is bordered by the New York Susquehanna and Western Railroad maintenance facility to the north, the Route 12 arterial to the west, and the former Cosmopolitan Center building to the southeast. The

Map Id: I30
 Direction: NE
 Distance: 0.189 mi., 998 ft.
 Elevation: N/R
 Relative: N/R

Site Name : Potter Street Site
 470 WHITESBORO STREET
 UTICA | Utica (c), NY 13502
Database(s) : [AOC - NY, ERP - NY, HSWDS - NY] **(cont.)**

EnviroSite ID: 5157980
EPA ID: N/R

HSWDS - NY **(cont.)**

Utica Harbor and Mohawk River are located approximately 0.25 miles north of the property. Site Features: The Cosmopolitan Center, which was a neighborhood recreational center, is located on the southwest corner of the site, otherwise the site is vacant and covered with a mix of concrete sidewalks, asphalt parking and vegetation. Current Zoning/Uses: The site is currently inactive, and is zoned for multifamily residential use. The surrounding parcels are currently vacant or used for a combination of commercial, public recreation and light industrial. Historic Uses: The site has been developed and occupied with various commercial or light industrial facilities since 1884. The northwest portion of the site was occupied by a tannery, a button factory and a machine shop. The 1925 Sanborn Fire Insurance Map shows that the southern portion of the site was used by the Sitrin Brothers Auto Exchange. Auto reclamation continued until 1960 when the associated structures were demolished and the Cosmopolitan Center was constructed. Multi-family residential housing (since demolished) was constructed at the same time as the Cosmopolitan Center on the eastern portion of the site. No previous environmental investigations are known to have been performed at the site. Site Geology and Hydrogeology: The site contains historic fill to a depth of approximately 4 - 9 feet. Soils found beneath the fill are characterized as sandy, clayey silt. The depth to groundwater is approximately 10 feet and flows in a northerly direction toward the Mohawk River. A No Further Action Record of Decision was signed on March 5, 2012. 8/16/12-DEC signed the Certificate Of Completion for this site.

Contaminants of Concern :
 PCB aroclor 1254
 benzo(a)pyrene
 cobalt
 copper
 iron
 magnesium
 manganese
 sodium

Site Environmental Assessment :

Based upon the results of the Remedial Investigation (RI), the primary contaminants of concern for the site include polychlorinated biphenyls (PCBs), semi-volatile organic compounds (SVOCs) and metals. The metal and SVOCs contamination is attributable to historic fill. Impacts to groundwater remain above groundwater standards; however, the City of Utica has a groundwater use restriction in place. No volatile organic compounds (VOCs) were found at the site. PCB contaminated soil was removed as part of an interim remedial measure in June of 2011. Fifteen confirmation soil samples were taken to identify the extent of any contamination remaining following the removal. Confirmation samples along with samples collected during the Remedial Investigation demonstrate that soil meets the residential SCOs for VOCs, SVOCs and PCBs to a depth of at least 18 feet. In addition, there is no visual or olfactory evidence of contamination. A No Further Action Record of Decision was signed on March 5, 2012.

Site Health Assessment : Remedial measures completed at the site have removed known contamination therefore no potential exposure pathways currently exist.

Map Id: 31
 Direction: SSW
 Distance: 0.194 mi., 1023 ft.
 Elevation: 476 ft.
 Relative: Higher

Site Name : WILLOW COMMONS
 414 AIKEN ST
 UTICA, NY 13502
Database(s) : [ECHO, FRS, MANIFEST - NY, RCRA_LQG]

Envirosite ID: 4756599
EPA ID: NYR000145920

ECHO

Facility Name : WILLOW COMMONS
 Facility Address : 414 AIKEN ST, UTICA, NY 13502
 County : ONEIDA

Last Inspection Date : N/R
 Registry ID : 110031359465
 FIPS Code : 36065
 EPA Region : 02
 Inspection Count : 0
 Last Inspection Days : N/R
 Informal Count : 0
 Last Informal Action Date : N/R
 Formal Action Count : 0
 Last Formal Action Date : N/R
 Total Penalties : 0
 Penalty Count : N/R
 Last Penalty Date : N/R
 Last Penalty Amount : N/R
 QTRS IN NC : 0
 Programs IN SNC : 0
 Current Compliance Status : No Violation Identified
 Three-Year Compliance Status :
 Collection Method : ADDRESS MATCHING-HOUSE NUMBER
 Reference Point : CENTER OF A FACILITY OR STATION
 Accuracy Meters : 30
 Derived Tribes : Oneida Indian Nation - 19.4 mile(s)
 Derived HUC : 02020004
 Derived WBD : 020200040310
 Derived STCTY FIPS : 36065
 Derived Zip : 13502
 Derived CD113 : 22
 Derived CB2010 : 360650203002032
 MYRTK Universe : NNY
 NPDES IDs : N/R
 CWA Permit Types : N/R
 CWA Compliance Tracking : N/R
 CWA NAICS : N/R
 CWA SICS : N/R
 CWA Inspection Count : N/R
 CWA Last Inspection Days : N/R
 CWA Informal Count : N/R
 CWA Formal Action Count : N/R
 CWA Last Formal Action Date : N/R
 CWA Penalties : N/R
 CWA Last Penalty Date : N/R
 CWA Last Penalty Amount : N/R
 CWA Quarters IN NC : N/R
 CWA Current Compliance Status : N/R
 CWA Current SNC Flag : N
 CWA 13 Quarters Compliance Status : N/R
 CWA 13 Quarters Effluent Exceedances: N/R
 CWA Three-Year QNCR Codes : N/R
 DFR URL : [Click here for hyperlink provided by the agency.](#)
 Facility SIC : N/R
 Facility NAICS : N/R

Map Id: 31
 Direction: SSW
 Distance: 0.194 mi., 1023 ft.
 Elevation: 476 ft.
 Relative: Higher

Site Name : WILLOW COMMONS
 414 AIKEN ST
 UTICA, NY 13502

Database(s) : [ECHO, FRS, MANIFEST - NY, RCRA_LQG]
(cont.)

EnviroSite ID: 4756599
EPA ID: NYR000145920

ECHO (cont.)

Facility Last Inspection EPA Date :	N/R
Facility Last Inspection State Date :	N/R
Facility Last Formal Act EPA Date :	N/R
Facility Last Formal Act State Date :	N/R
Facility Last Informal Act EPA Date :	N/R
Facility Last Informal Act State Date :	N/R
Facility Federal Agency :	N/R
TRI Reporter :	N/R
Facility Imp Water Flag :	N/R
Current SNC Flag :	N
Indian County Flag :	N
Federal Flag :	N/R
US Mexico Border Flag :	N/R
Chesapeake Bay Flag :	N/R
AIR Flag :	N
NPDES Flag :	N
SDWIS Flag :	N
RCRA Flag :	Y
TRI Flag :	N
GHG Flag :	N
Major Flag :	N/R
Active Flag :	Y
NAA Flag :	N
Latitude :	43.09992
Longitude :	-75.23851
Last Date in Agency List :	2021-04-16

FRS

Facility Name :	WILLOW COMMONS
Facility Address :	414 AIKEN ST, UTICA, NY 13502
County :	ONEIDA

Site Details

Registry ID :	110031359465
FRS Facility URL :	Click here for hyperlink provided by the agency.
Last Date in Agency List :	2021-05-03

Source Description

Source Description :

RCRAInfo is EPA's comprehensive information system that supports the Resource Conservation and Recovery Act (RCRA) of 1976 and the Hazardous and Solid Waste Amendments (HSWA) of 1984 through the tracking of events and activities related to facilities that generate, transport, and treat, store, or dispose of hazardous waste. RCRAInfo allows RCRA program staff to track the notification, permit, compliance, and corrective action activities required under RCRA. RCRAInfo also supports generation of the National Hazardous Waste Biennial Report. All generators and treatment, storage, and disposal facilities who handle hazardous waste are required to report to the EPA Administrator at least once every two years to support creation of the Biennial Report.

Map Id: 31
 Direction: SSW
 Distance: 0.194 mi., 1023 ft.
 Elevation: 476 ft.
 Relative: Higher

Site Name : WILLOW COMMONS
 414 AIKEN ST
 UTICA, NY 13502

Database(s) : [ECHO, FRS, MANIFEST - NY, RCRA_LQG]
(cont.)

EnviroSite ID: 4756599
EPA ID: NYR000145920

FRS (cont.)

FRS Environmental Interest Source and System ID : RCRAINFO - NYR000145920

MANIFEST - NY

Facility Name : WILLOW COMMONS
 Facility Address : 414 AIKEN ST, UTICA, NY 13502
 County : N/R

Hazardous Waste Transporters Summary

Gen Sign Date : 2007-08-13
 Gen RCRA ID : NYR000145920
 Manifest Tracking Number : 001238918FLE
 Manifest Reference Number : N/R
 TSD Sign Date : 2007-08-20
 TSD RCRA ID : MID980991566
 Transporter 1 Sign Date : 2007-08-13
 Transporter 1 RCRA ID : OHD987050564
 Transporter 2 Sign Date : N/R
 Transporter 2 RCRA ID : N/R
 Alt Facility Sign Date : N/R
 Alt Facility RCRA ID : N/R
 Management Method Type Code : H111
 Handling Type : Chemical, physical, or biological treatment
 Container Type : Metal drums, barrels, kegs
 Number of Containers : 1.0
 Waste Quantity : 400.0
 Unit of Measure : Pounds
 Specific Gravity : 1.0
 Page Number : 1.0
 Line Item Number : 1.0
 Import Indicator : N
 Export Indicator : N
 Discr Quantity Indicator : N
 Discr Type Indicator : N
 Discr Residue Indicator : N
 Discr Partial Reject Indicator : N
 Discr Full Reject Indicator : N
 Waste Code 1 : LEAD
 Waste Code 2 : N/R
 Waste Code 3 : N/R
 Waste Code 4 : N/R
 Waste Code 5 : N/R
 Waste Code 6 : N/R
 Last Date in Agency List : 2017-01-20

RCRA_LQG

Facility Name : WILLOW COMMONS
 Facility Address : 414 AIKEN ST, UTICA, NY 13502
 County : ONEIDA

Map Id: 31
 Direction: SSW
 Distance: 0.194 mi., 1023 ft.
 Elevation: 476 ft.
 Relative: Higher

Site Name : WILLOW COMMONS
 414 AIKEN ST
 UTICA, NY 13502

Database(s) : [ECHO, FRS, MANIFEST - NY, RCRA_LQG]
(cont.)

Envirosite ID: 4756599
EPA ID: NYR000145920

RCRA_LQG (cont.)

Date Form Received by Agency : 2007-04-10
 EPA ID : NYR000145920
 Mailing Address : 171 GASS RD, PITTSBURGH, PA 15229
 Contact : BRUCE C DAPPRICH
 Contact Address : 171 GASS RD, PITTSBURGH, PA 15229
 Contact Country : US
 Contact Telephone : 412-364-7823
 Contact Email : BDAPPRICH@HOTMAIL.COM
 EPA Region : 02
 Land Type : Private
 Source Type : Notification
 Classification : Large Quantity Generator

Description :

Handlers that generate 1,000 kg or more of hazardous waste during any calendar month; or generate more than 1 kg of acutely hazardous waste during any calendar month; or generate more than 100 kg of any residue or contaminated soil, waste or other debris resulting from the cleanup of a spill, into or on any land or water, of acutely hazardous waste during any calendar month; or generate 1 kg or less of acutely hazardous waste during any calendar month, and accumulate more than 1 kg of acutely hazardous waste at any time; or generate 100 kg or less of any residue or contaminated soil, waste or other debris resulting from the cleanup of a spill, into or on any land or water, of acutely hazardous waste during any calendar month, and accumulated more than 100 kg of that material at any time.

Last Date in Agency List : 2021-04-26

Owner/Operator Summary

Owner/Operator Name : HOUSING VISIONS CONSTRUCTION CO
 Owner/Operator Address : N/R
 Owner/Operator Country : N/R
 Owner/Operator Telephone : N/R
 Owner/Operator Email : N/R
 Owner/Operator Fax : N/R
 Legal Status : Private
 Owner/Operator Type : Operator
 Owner/Operator Start Date : 2007-04-02
 Owner/Operator End Date : N/R

Owner/Operator Name : HOUSING VISIONS CONSTRUCTION CO
 Owner/Operator Address : 1201 E FAYETTE ST, SYRACUSE, NY 13210
 Owner/Operator Country : US
 Owner/Operator Telephone : N/R
 Owner/Operator Email : N/R
 Owner/Operator Fax : N/R
 Legal Status : Private
 Owner/Operator Type : Owner
 Owner/Operator Start Date : 2007-04-02
 Owner/Operator End Date : N/R

Map Id: 31
 Direction: SSW
 Distance: 0.194 mi., 1023 ft.
 Elevation: 476 ft.
 Relative: Higher

Site Name : WILLOW COMMONS
 414 AIKEN ST
 UTICA, NY 13502

Database(s) : [ECHO, FRS, MANIFEST - NY, RCRA_LQG]
(cont.)

EnviroSite ID: 4756599
EPA ID: NYR000145920

RCRA_LQG (cont.)

Handler Activities Summary

U.S. Importer of Hazardous Waste :	N
Mixed Waste (Haz. and Radioactive) :	N
Recycler of Hazardous Waste :	N
Transporter of Hazardous Waste :	N
Treater, Storer or Disposer of HW :	N
Underground Injection Activity :	N
On-site Burner Exemption :	N
Furnace Exemption :	N
Used Oil Fuel Burner :	N
Used Oil Processor :	N
Used Oil Refiner :	N
Used Oil Fuel Marketer to Burner :	N
Used Oil Specification Marketer :	N
Used Oil Transfer Facility :	N
Used Oil Transporter :	N

Historical Generators

Date Form Received by Agency :	2007-04-09
Facility Name :	WILLOW COMMONS
Classification :	Large Quantity Generator

Hazardous Waste Summary

Waste Code / Name :	D008 - LEAD
---------------------	-------------

Notices of Violations Summary

Regulation Violated :	N
-----------------------	---

Map Id: H32
 Direction: E
 Distance: 0.198 mi., 1047 ft.
 Elevation: 434 ft.
 Relative: Lower

Site Name : NEW UTICA MUTUAL BUILDING
 201 LAFAYETTE ST
 UTICA, NY 13502

Database(s) : [LTANKS 2 - NY, SPILLS - NY]

EnviroSite ID: 4991527
EPA ID: N/R

LTANKS 2 - NY

Facility Name :	NEW UTICA MUTUAL BUILDING
Facility Address :	201 LAFAYETTE ST, UTICA, 13502
County :	Oneida

Map Id: H32
 Direction: E
 Distance: 0.198 mi., 1047 ft.
 Elevation: 434 ft.
 Relative: Lower

Site Name : NEW UTICA MUTUAL BUILDING
 201 LAFAYETTE ST
 UTICA, NY 13502
Database(s) : [LTANKS 2 - NY, SPILLS - NY] **(cont.)**

EnviroSite ID: 4991527
EPA ID: N/R

LTANKS 2 - NY **(cont.)**

Spill Details

Site ID : 251167
 Spill Number : 0403235
 Program Type : ER
 DER Facility ID : 205856
 DEC Region : 6
 Spill Date : 2004-06-24 13:00:00
 Close Date : 2004-12-20 00:00:00
 Contributing Factor : Tank Failure
 Material Spilled Classification : C4
 SWIS Code : 3316
 DEC Lead on Spill : NFCARRIE
 Referred to : N/R
 Received Date : 2004-06-24 13:00:00
 Computer ID : 403
 Waterbody : N/R
 Source : Commercial/Industrial
 Reported by : Other
 Cleanup Activity Ceased Date : N/R
 Cleanup Meets Standard : False
 Inspection Date : N/R
 Penalty : False
 UST Trust : True
 Remed Phase : 0
 Date Record Created : 2004-06-24 00:00:00
 Record Last Updated : 2004-12-23 14:27:47
 Spiller Name : JAMES SAXTON
 Spiller Company : UTICA MUTUAL INSURANCE
 Spiller Address : 201 LAFAYETTE ST, UTICA, NY
 Spiller Country : 001
 Contact Name : JAMES SAXTON
 Contact Phone : (315) 457-5200
 Contact Extension : N/R
 After Hours : False
 Latitude : 43.102603730
 Longitude : -75.232068260

Caller Remark : tank had holes in it. tank was removed,samples were collected,no emergency response needed

DEC Remark :

7/21/04-second tank pulled, ~1000 gal with ~250 gallons of water, rest mud & dirt. Darik Jordan on site from B&L to take exc. samples. 9/30/04-Scott Nostrand B&L 585-325-7190 (Rochester #) 315-457-5200. to submit closure report, states contaminated soil either used on site or hauled to unknown destination per agreement w/EPA & R.D. 12/20/04;reviewed closure report, some soil exceedances of tagms. closed nmss

Last Date in Agency List : 2021-05-04

Material Details

Spill Number : 0403235
 Operable Unit ID : 885215
 Operable Unit : 01
 Material ID : 490829

Map Id: H32
 Direction: E
 Distance: 0.198 mi., 1047 ft.
 Elevation: 434 ft.
 Relative: Lower

Site Name : NEW UTICA MUTUAL BUILDING
 201 LAFAYETTE ST
 UTICA, NY 13502

Database(s) : [LTANKS 2 - NY, SPILLS - NY] **(cont.)**

EnviroSite ID: 4991527
EPA ID: N/R

LTANKS 2 - NY **(cont.)**

Material Code : 0009
 Material Name : gasoline
 Case Number : N/R
 Material Family : Petroleum
 Quantity : .00
 Units : L
 Recovered : .00
 Affected Media: Soil : True
 Affected Media: Air : False
 Affected Media: Ind Air : False
 Affected Media: Groundwater : False
 Affected Media: Surface Water : False
 Affected Media: Drinking Water : False
 Affected Media: Sewer Line : False
 Affected Media: Impervious Surface : False
 Affected Media: Subway : False
 Affected Media: Utility Conveyance : False
 Oxygenate : N/R

SPILLS - NY

Facility Name : NEW UTICA MUTUAL BUILDING
 Facility Address : 201 LAFAYETTE ST, UTICA, 13502
 County : Oneida

Spill Details

Site ID : 251167
 Spill Number : 0403235
 Program Type : ER
 DER Facility ID : 205856
 DEC Region : 6
 Spill Date : 2004-06-24 13:00:00
 Close Date : 2004-12-20 00:00:00
 Contributing Factor : Tank Failure
 Material Spilled Classification : C4
 SWIS Code : 3316
 DEC Lead on Spill : NFCARRIE
 Referred to : N/R
 Received Date : 2004-06-24 13:00:00
 Computer ID : 403
 Waterbody : N/R
 Source : Commercial/Industrial
 Reported by : Other
 Cleanup Activity Ceased Date : N/R
 Cleanup Meets Standard : False
 Inspection Date : N/R
 Penalty : False
 UST Trust : True
 Remed Phase : 0
 Date Record Created : 2004-06-24 00:00:00
 Record Last Updated : 2004-12-23 14:27:47
 Spiller Name : JAMES SAXTON
 Spiller Company : UTICA MUTUAL INSURANCE
 Spiller Address : 201 LAFAYETTE ST, UTICA, NY
 Spiller Country : 001

Map Id: H32
 Direction: E
 Distance: 0.198 mi., 1047 ft.
 Elevation: 434 ft.
 Relative: Lower

Site Name : NEW UTICA MUTUAL BUILDING
 201 LAFAYETTE ST
 UTICA, NY 13502
Database(s) : [LTANKS 2 - NY, SPILLS - NY] **(cont.)**

EnviroSite ID: 4991527
EPA ID: N/R

SPILLS - NY (cont.)

Contact Name : JAMES SAXTON
 Contact Phone : (315) 457-5200
 Contact Extension : N/R
 After Hours : False
 Latitude : 43.102603730
 Longitude : -75.232068260

Caller Remark : tank had holes in it. tank was removed,samples were collected,no emergency response needed

DEC Remark :

7/21/04-second tank pulled, ~1000 gal with ~250 gallons of water, rest mud & dirt. Darik Jordan on site from B&L to take exc. samples. 9/30/04-Scott Nostrander B&L 585-325-7190 (Rochester #) 315-457-5200. to submit closure report, states contaminated soil either used on site or hauled to unknown destination per agreement w/EPA & R.D. 12/20/04;reviewed closure report, some soil exceedances of tagms. closed nmss

Last Date in Agency List : 2021-05-04

Material Details

Spill Number : 0403235
 Operable Unit ID : 885215
 Operable Unit : 01
 Material ID : 490829
 Material Code : 0009
 Material Name : gasoline
 Case Number : N/R
 Material Family : Petroleum
 Quantity : .00
 Units : L
 Recovered : .00
 Affected Media: Soil : True
 Affected Media: Air : False
 Affected Media: Ind Air : False
 Affected Media: Groundwater : False
 Affected Media: Surface Water : False
 Affected Media: Drinking Water : False
 Affected Media: Sewer Line : False
 Affected Media: Impervious Surface : False
 Affected Media: Subway : False
 Affected Media: Utility Conveyance : False
 Oxygenate : N/R

Map Id: 33
 Direction: WSW
 Distance: 0.204 mi., 1080 ft.
 Elevation: 442 ft.
 Relative: Higher

Site Name : DINO'S | VACANT LOT
 601 COURT STREET
 UTICA, NY 13502

Database(s) : [AST PBS - NY, LTANKS 2 - NY, SPILLS - NY, UST PBS - NY]

Envirosite ID: 4720695
 EPA ID: N/R

AST PBS - NY

Facility Name : DINO'S
 Facility Address : 601 COURT STREET, UTICA, 13502
 County : Oneida

Site Information

Expiration Date : N/A
 Site ID : 42109
 Site Type : Unknown
 Site Status : Unregulated/Closed
 Program Number : 6-419060
 Program Type : Petroleum Bulk Storage
 DEC Region : 6
 Last Date in Agency List : 2021-06-03

Affiliation Details

Affiliation Type : Facility Owner
 Company : W GLEN SEDAM INC
 Contact Title : N/R
 Contact Name : N/R
 Contact Address : 2 SO CENTER ST, PERRY, NY 14530
 Contact Address 2 : N/R
 Country Code : 001
 Phone : (716) 237-2124
 Phone Ext : N/R
 Email : N/R
 Fax : N/R

Affiliation Type : Facility Operator
 Company : DINOS
 Contact Title : N/R
 Contact Name : W GLEN SEDAM INC
 Contact Address : NN
 Contact Address 2 : N/R
 Country Code : 001
 Phone : (315) 732-1566
 Phone Ext : N/R
 Email : N/R
 Fax : N/R

Affiliation Type : Mail Contact
 Company : W GLEN SEDAM INC
 Contact Title : N/R
 Contact Name : N/R
 Contact Address : 2 SO CENTER ST, PERRY, NY 14530
 Contact Address 2 : N/R
 Country Code : 001
 Phone : (716) 237-2124
 Phone Ext : N/R
 Email : N/R
 Fax : N/R

Map Id: 33
 Direction: WSW
 Distance: 0.204 mi., 1080 ft.
 Elevation: 442 ft.
 Relative: Higher

Site Name : DINO'S | VACANT LOT
 601 COURT STREET
 UTICA, NY 13502

Database(s) : [AST PBS - NY, LTANKS 2 - NY, SPILLS - NY, UST PBS - NY] **(cont.)**

EnviroSite ID: 4720695
 EPA ID: N/R

AST PBS - NY **(cont.)**

Affiliation Type :	Emergency Contact
Company :	W GLEN SEDAM INC
Contact Title :	N/R
Contact Name :	JOHN R MILLER
Contact Address :	NN
Contact Address 2 :	N/R
Country Code :	001
Phone :	(716) 237-2435
Phone Ext :	N/R
Email :	N/R
Fax :	N/R

Tank Information : Tank Information withheld (not releaseable under Freedom of Information Law) in accordance with Public Officers Law Sections 86.5, 87.2(F), 89.5(a)(1)(1-a)

LTANKS 2 - NY

Facility Name :	DINO'S
Facility Address :	601 COURT ST, UTICA
County :	Oneida

Spill Details

Site ID :	128879
Spill Number :	8702791
Program Type :	ER
DER Facility ID :	111140
DEC Region :	6
Spill Date :	1987-07-08 11:00:00
Close Date :	1997-05-28 00:00:00
Contributing Factor :	Tank Failure
Material Spilled Classification :	C3
SWIS Code :	3300
DEC Lead on Spill :	AJMARSCH
Referred to :	N/R
Received Date :	1987-07-08 11:30:00
Computer ID :	N/R
Waterbody :	N/R
Source :	Gasoline Station or other PBS Facility
Reported by :	Other
Cleanup Activity Ceased Date :	1997-05-28 00:00:00
Cleanup Meets Standard :	True
Inspection Date :	1987-07-08 00:00:00
Penalty :	False
UST Trust :	False
Remed Phase :	0
Date Record Created :	1987-07-14 00:00:00
Record Last Updated :	1997-05-30 00:00:00
Spiller Name :	N/R
Spiller Company :	W. GLENN SEDAM, INC.
Spiller Address :	2 SO. CENTER ST, PERRY, NY 14530

Map Id: 33
 Direction: WSW
 Distance: 0.204 mi., 1080 ft.
 Elevation: 442 ft.
 Relative: Higher

Site Name : DINO'S | VACANT LOT
 601 COURT STREET
 UTICA, NY 13502

Database(s) : [AST PBS - NY, LTANKS 2 - NY, SPILLS - NY, UST PBS - NY] **(cont.)**

EnviroSite ID: 4720695
 EPA ID: N/R

LTANKS 2 - NY **(cont.)**

Spiller Country : 001
 Contact Name : N/R
 Contact Phone : N/R
 Contact Extension : N/R
 After Hours : False
 Latitude : 43.101882290
 Longitude : -75.241282280
 Caller Remark : N/R
 DEC Remark : N/R
 Last Date in Agency List : 2021-05-04

Material Details

Spill Number : 8702791
 Operable Unit ID : 906954
 Operable Unit : 01
 Material ID : 469051
 Material Code : 0022
 Material Name : waste oil/used oil
 Case Number : N/R
 Material Family : Petroleum
 Quantity : .00
 Units : L
 Recovered : .00
 Affected Media: Soil : False
 Affected Media: Air : False
 Affected Media: Ind Air : False
 Affected Media: Groundwater : True
 Affected Media: Surface Water : False
 Affected Media: Drinking Water : False
 Affected Media: Sewer Line : False
 Affected Media: Impervious Surface : False
 Affected Media: Subway : False
 Affected Media: Utility Conveyance : False
 Oxygenate : N/R

SPILLS - NY

Facility Name : DINO'S
 Facility Address : 601 COURT ST, UTICA
 County : Oneida

Spill Details

Site ID : 128879
 Spill Number : 8702791
 Program Type : ER
 DER Facility ID : 111140
 DEC Region : 6
 Spill Date : 1987-07-08 11:00:00
 Close Date : 1997-05-28 00:00:00
 Contributing Factor : Tank Failure
 Material Spilled Classification : C3
 SWIS Code : 3300

Map Id: 33
 Direction: WSW
 Distance: 0.204 mi., 1080 ft.
 Elevation: 442 ft.
 Relative: Higher

Site Name : DINO'S | VACANT LOT
 601 COURT STREET
 UTICA, NY 13502

Database(s) : [AST PBS - NY, LTANKS 2 - NY, SPILLS - NY, UST PBS - NY] **(cont.)**

EnviroSite ID: 4720695
 EPA ID: N/R

SPILLS - NY **(cont.)**

DEC Lead on Spill :	AJMARSCH
Referred to :	N/R
Received Date :	1987-07-08 11:30:00
Computer ID :	N/R
Waterbody :	N/R
Source :	Gasoline Station or other PBS Facility
Reported by :	Other
Cleanup Activity Ceased Date :	1997-05-28 00:00:00
Cleanup Meets Standard :	True
Inspection Date :	1987-07-08 00:00:00
Penalty :	False
UST Trust :	False
Remed Phase :	0
Date Record Created :	1987-07-14 00:00:00
Record Last Updated :	1997-05-30 00:00:00
Spiller Name :	N/R
Spiller Company :	W. GLENN SEDAM, INC.
Spiller Address :	2 SO. CENTER ST, PERRY, NY 14530
Spiller Country :	001
Contact Name :	N/R
Contact Phone :	N/R
Contact Extension :	N/R
After Hours :	False
Latitude :	43.101882290
Longitude :	-75.241282280
Caller Remark :	N/R
DEC Remark :	N/R
Last Date in Agency List :	2021-05-04

Material Details

Spill Number :	8702791
Operable Unit ID :	906954
Operable Unit :	01
Material ID :	469051
Material Code :	0022
Material Name :	waste oil/used oil
Case Number :	N/R
Material Family :	Petroleum
Quantity :	.00
Units :	L
Recovered :	.00
Affected Media: Soil :	False
Affected Media: Air :	False
Affected Media: Ind Air :	False
Affected Media: Groundwater :	True
Affected Media: Surface Water :	False
Affected Media: Drinking Water :	False
Affected Media: Sewer Line :	False
Affected Media: Impervious Surface :	False
Affected Media: Subway :	False
Affected Media: Utility Conveyance :	False
Oxygenate :	N/R

Map Id: 33
 Direction: WSW
 Distance: 0.204 mi., 1080 ft.
 Elevation: 442 ft.
 Relative: Higher

Site Name : DINO'S | VACANT LOT
 601 COURT STREET
 UTICA, NY 13502

Database(s) : [AST PBS - NY, LTANKS 2 - NY, SPILLS - NY, UST PBS - NY] **(cont.)**

Envirosite ID: 4720695
EPA ID: N/R

SPILLS - NY (cont.)

Facility Name : VACANT LOT
 Facility Address : 601 COURT STREET, UTICA
 County : Oneida

Spill Details

Site ID : 488726
 Spill Number : 1308020
 Program Type : ER
 DER Facility ID : 443793
 DEC Region : 6
 Spill Date : 2013-07-15 10:00:00
 Close Date : 2016-02-23 00:00:00
 Contributing Factor : Equipment Failure
 Material Spilled Classification : C3
 SWIS Code : 3316
 DEC Lead on Spill : MCTIBBE
 Referred to : N/R
 Received Date : 2013-11-06 07:40:00
 Computer ID : N/R
 Waterbody : N/R
 Source : Commercial/Industrial
 Reported by : Other
 Cleanup Activity Ceased Date : N/R
 Cleanup Meets Standard : False
 Inspection Date : N/R
 Penalty : False
 UST Trust : N/R
 Remed Phase : 0
 Date Record Created : 2013-11-06 07:52:00
 Record Last Updated : 2016-02-23 09:36:10
 Spiller Name : N/R
 Spiller Company : NYS DOT
 Spiller Address : NY
 Spiller Country : 999
 Contact Name : ANDY ROBERTS
 Contact Phone : (315) 272-6400
 Contact Extension : N/R
 After Hours : True
 Latitude : 43.101791327
 Longitude : -75.241697994

Caller Remark : During building demolition, old lift piston discovered. When lift piston was pulled, contamination was discovered.

DEC Remark : 11/6/2013: Soil was excavated and stockpiled. Soil was removed as part of the former Dave's Citgo project 9714307. MCT 2/23/2016: DOT submitted analytical results for disposal that showed pretty low results. MCT

Last Date in Agency List : 2021-05-04

Map Id: 33
 Direction: WSW
 Distance: 0.204 mi., 1080 ft.
 Elevation: 442 ft.
 Relative: Higher

Site Name : DINO'S | VACANT LOT
 601 COURT STREET
 UTICA, NY 13502

Database(s) : [AST PBS - NY, LTANKS 2 - NY, SPILLS - NY, UST PBS - NY] **(cont.)**

EnviroSite ID: 4720695
 EPA ID: N/R

SPILLS - NY **(cont.)**

Material Details

Spill Number :	1308020
Operable Unit ID :	1238332
Operable Unit :	01
Material ID :	2238249
Material Code :	0010
Material Name :	hydraulic oil
Case Number :	N/R
Material Family :	Petroleum
Quantity :	-1.00
Units :	G
Recovered :	-1.00
Affected Media: Soil :	True
Affected Media: Air :	False
Affected Media: Ind Air :	False
Affected Media: Groundwater :	False
Affected Media: Surface Water :	False
Affected Media: Drinking Water :	False
Affected Media: Sewer Line :	False
Affected Media: Impervious Surface :	False
Affected Media: Subway :	False
Affected Media: Utility Conveyance :	False
Oxygenate :	N/R

UST PBS - NY

Facility Name :	DINO'S
Facility Address :	601 COURT STREET, UTICA, 13502
County :	Oneida

Site Information

Expiration Date :	N/A
Site ID :	42109
Site Type :	Unknown
Site Status :	Unregulated/Closed
Program Number :	6-419060
Program Type :	Petroleum Bulk Storage
DEC Region :	6
Last Date in Agency List :	2021-07-06

Affiliation Details

Affiliation Type :	Facility Owner
Company :	W GLEN SEDAM INC
Contact Title :	N/R
Contact Name :	N/R
Contact Address :	2 SO CENTER ST, PERRY, NY 14530
Contact Address 2 :	N/R
Country Code :	001
Phone :	(716) 237-2124
Phone Ext :	N/R
Email :	N/R
Fax :	N/R

Map Id: 33
 Direction: WSW
 Distance: 0.204 mi., 1080 ft.
 Elevation: 442 ft.
 Relative: Higher

Site Name : DINO'S | VACANT LOT
 601 COURT STREET
 UTICA, NY 13502

Database(s) : [AST PBS - NY, LTANKS 2 - NY, SPILLS - NY, UST PBS - NY] **(cont.)**

EnviroSite ID: 4720695
 EPA ID: N/R

UST PBS - NY **(cont.)**

Affiliation Type :	Facility Operator
Company :	DINOS
Contact Title :	N/R
Contact Name :	W GLEN SEDAM INC
Contact Address :	NN
Contact Address 2 :	N/R
Country Code :	001
Phone :	(315) 732-1566
Phone Ext :	N/R
Email :	N/R
Fax :	N/R

Affiliation Type :	Mail Contact
Company :	W GLEN SEDAM INC
Contact Title :	N/R
Contact Name :	N/R
Contact Address :	2 SO CENTER ST, PERRY, NY 14530
Contact Address 2 :	N/R
Country Code :	001
Phone :	(716) 237-2124
Phone Ext :	N/R
Email :	N/R
Fax :	N/R

Affiliation Type :	Emergency Contact
Company :	W GLEN SEDAM INC
Contact Title :	N/R
Contact Name :	JOHN R MILLER
Contact Address :	NN
Contact Address 2 :	N/R
Country Code :	001
Phone :	(716) 237-2435
Phone Ext :	N/R
Email :	N/R
Fax :	N/R

Tank Information

Date Installed :	N/R
Tank ID :	119004
Tank Number :	003
Tank Type :	N/R
Tank Status :	Closed Prior to 03/1991
Capacity :	4000
Tank Location :	Underground
Tank Model :	N/R
Pipe Model :	N/R
Test Method :	Testing Not Required
Tank Last Test :	N/R
Tank Next Test Due :	N/R
Close Date :	N/R
Registered :	True
Tank Out of Service Date :	N/R

Map Id: 33
 Direction: WSW
 Distance: 0.204 mi., 1080 ft.
 Elevation: 442 ft.
 Relative: Higher

Site Name : DINO'S | VACANT LOT
 601 COURT STREET
 UTICA, NY 13502

Database(s) : [AST PBS - NY, LTANKS 2 - NY, SPILLS - NY, UST PBS - NY] **(cont.)**

EnviroSite ID: 4720695
EPA ID: N/R

UST PBS - NY **(cont.)**

Tank Owner Name : N/R
 Tank Owner Address : N/R
 Red Tag Start Date : N/R
 Red Tag End Date : N/R
 Subpart : N/R
 Category : 1
 UDC IND : 1
 Line Last Test Due : N/R
 Next Line Test Due : N/R
 Line Test Method : N/R
 Class A Opp Name : N/R
 Class B Opp Name : N/R

Tank Equipment

Details for this site have been truncated due to the large number of available details for this site within this dataset. For the complete details for this site, contact your EnviroSite account representative for a complimentary site report containing all of the details available.

Equipment : None
 Type : Tank External Protection

Equipment : No Piping
 Type : Pipe Type

Equipment : None
 Type : Tank Leak Detection

Equipment : None
 Type : Pipe External Protection

Equipment : Suction Dispenser
 Type : Dispenser

Tank Materials

Material Name : gasoline
 Percent : 119004

Tank Information

Date Installed : N/R
 Tank ID : 119002
 Tank Number : 001
 Tank Type : N/R
 Tank Status : Closed Prior to 03/1991
 Capacity : 4000
 Tank Location : Underground

Map Id: 33
 Direction: WSW
 Distance: 0.204 mi., 1080 ft.
 Elevation: 442 ft.
 Relative: Higher

Site Name : DINO'S | VACANT LOT
 601 COURT STREET
 UTICA, NY 13502

Database(s) : [AST PBS - NY, LTANKS 2 - NY, SPILLS - NY, UST PBS - NY] **(cont.)**

EnviroSite ID: 4720695
 EPA ID: N/R

UST PBS - NY **(cont.)**

Tank Model : N/R
 Pipe Model : N/R
 Test Method : Testing Not Required
 Tank Last Test : N/R
 Tank Next Test Due : N/R
 Close Date : N/R
 Registered : True
 Tank Out of Service Date : N/R
 Tank Owner Name : N/R
 Tank Owner Address : N/R
 Red Tag Start Date : N/R
 Red Tag End Date : N/R
 Subpart : N/R
 Category : 1
 UDC IND : 1
 Line Last Test Due : N/R
 Next Line Test Due : N/R
 Line Test Method : N/R
 Class A Opp Name : N/R
 Class B Opp Name : N/R

Tank Equipment

Equipment : None
 Type : Tank External Protection

Equipment : Suction Dispenser
 Type : Dispenser

Equipment : No Piping
 Type : Pipe Location

Equipment : None
 Type : Tank Leak Detection

Equipment : None
 Type : Tank Internal Protection

Tank Materials

Material Name : gasoline
 Percent : 119002

Tank Information

Date Installed : N/R
 Tank ID : 119005
 Tank Number : 004
 Tank Type : N/R

Map Id: 33
 Direction: WSW
 Distance: 0.204 mi., 1080 ft.
 Elevation: 442 ft.
 Relative: Higher

Site Name : DINO'S | VACANT LOT
 601 COURT STREET
 UTICA, NY 13502

Database(s) : [AST PBS - NY, LTANKS 2 - NY, SPILLS - NY, UST PBS - NY] **(cont.)**

EnviroSite ID: 4720695
 EPA ID: N/R

UST PBS - NY **(cont.)**

Tank Status :	Closed Prior to 03/1991
Capacity :	1000
Tank Location :	Underground
Tank Model :	N/R
Pipe Model :	N/R
Test Method :	Testing Not Required
Tank Last Test :	N/R
Tank Next Test Due :	N/R
Close Date :	N/R
Registered :	True
Tank Out of Service Date :	N/R
Tank Owner Name :	N/R
Tank Owner Address :	N/R
Red Tag Start Date :	N/R
Red Tag End Date :	N/R
Subpart :	N/R
Category :	1
UDC IND :	1
Line Last Test Due :	N/R
Next Line Test Due :	N/R
Line Test Method :	N/R
Class A Opp Name :	N/R
Class B Opp Name :	N/R

Tank Equipment

Equipment :	None
Type :	Tank Secondary Containment

Equipment :	None
Type :	Tank External Protection

Equipment :	Suction Dispenser
Type :	Dispenser

Equipment :	No Piping
Type :	Pipe Location

Equipment :	No Piping
Type :	Pipe Type

Tank Materials

Material Name :	other
Percent :	119005

Map Id: 33
 Direction: WSW
 Distance: 0.204 mi., 1080 ft.
 Elevation: 442 ft.
 Relative: Higher

Site Name : DINO'S | VACANT LOT
 601 COURT STREET
 UTICA, NY 13502

Database(s) : [AST PBS - NY, LTANKS 2 - NY, SPILLS - NY, UST PBS - NY] **(cont.)**

EnviroSite ID: 4720695
 EPA ID: N/R

UST PBS - NY **(cont.)**

Tank Information

Date Installed :	N/R
Tank ID :	119006
Tank Number :	005
Tank Type :	N/R
Tank Status :	Closed Prior to 03/1991
Capacity :	1000
Tank Location :	Underground
Tank Model :	N/R
Pipe Model :	N/R
Test Method :	Testing Not Required
Tank Last Test :	N/R
Tank Next Test Due :	N/R
Close Date :	N/R
Registered :	True
Tank Out of Service Date :	N/R
Tank Owner Name :	N/R
Tank Owner Address :	N/R
Red Tag Start Date :	N/R
Red Tag End Date :	N/R
Subpart :	N/R
Category :	1
UDC IND :	1
Line Last Test Due :	N/R
Next Line Test Due :	N/R
Line Test Method :	N/R
Class A Opp Name :	N/R
Class B Opp Name :	N/R

Tank Equipment

Equipment :	No Piping
Type :	Pipe Type
Equipment :	None
Type :	Pipe External Protection
Equipment :	Suction Dispenser
Type :	Dispenser
Equipment :	None
Type :	Tank Secondary Containment
Equipment :	None
Type :	Tank Internal Protection

Tank Materials

Material Name :	other
Percent :	119006

Map Id: 33
 Direction: WSW
 Distance: 0.204 mi., 1080 ft.
 Elevation: 442 ft.
 Relative: Higher

Site Name : DINO'S | VACANT LOT
 601 COURT STREET
 UTICA, NY 13502

Database(s) : [AST PBS - NY, LTANKS 2 - NY, SPILLS - NY, UST PBS - NY] **(cont.)**

EnviroSite ID: 4720695
 EPA ID: N/R

UST PBS - NY **(cont.)**

Tank Information

Date Installed :	N/R
Tank ID :	119003
Tank Number :	002
Tank Type :	N/R
Tank Status :	Closed Prior to 03/1991
Capacity :	4000
Tank Location :	Underground
Tank Model :	N/R
Pipe Model :	N/R
Test Method :	Testing Not Required
Tank Last Test :	N/R
Tank Next Test Due :	N/R
Close Date :	N/R
Registered :	True
Tank Out of Service Date :	N/R
Tank Owner Name :	N/R
Tank Owner Address :	N/R
Red Tag Start Date :	N/R
Red Tag End Date :	N/R
Subpart :	N/R
Category :	1
UDC IND :	1
Line Last Test Due :	N/R
Next Line Test Due :	N/R
Line Test Method :	N/R
Class A Opp Name :	N/R
Class B Opp Name :	N/R

Tank Equipment

Equipment :	No Piping
Type :	Pipe Type
Equipment :	None
Type :	Pipe External Protection
Equipment :	None
Type :	Overfill
Equipment :	No Piping
Type :	Pipe Location
Equipment :	None
Type :	Tank External Protection

Tank Materials

Material Name :	gasoline
Percent :	119003

Map Id: I34
 Direction: NNE
 Distance: 0.207 mi., 1096 ft.
 Elevation: 423 ft.
 Relative: Lower

Site Name : SUNY COLLEGE OF TECHNOLOGY
 BLDG 9- POTTER CTR
 UTICA, NY 13502

Database(s) : [HIST MANIFEST - NY]

Envirosite ID: 5092805
EPA ID: NYD980776603

HIST MANIFEST - NY

Facility Name : SUNY COLLEGE OF TECHNOLOGY
 Facility Address : BLDG 9- POTTER CTR, UTICA, NY 13502
 County : ONEIDA

Site Details

Handler Name : SUNY COLLEGE OF TECHNOLOGY
 Contact Name : MRS. LINELL MACHOLD
 Business Phone Number : 3157923320
 Mailing Street 1 : RT12 - BLDG 9 POTTER CTR, UTICA, NY 13502
 Mailing Country : USA
 Last Date in Agency List : 2017-03-18

Hazardous Waste Summary

Generator Shipped Date : 1988-06-03
 Generator RCRA ID : NYD980776603
 Manifest Number : LAA1047245
 Manifest Status : C
 Transporter 1 RCRA ID : NJD054126164
 Transporter 1 State ID : N/R
 Transporter 1 Received Date : 1988-06-03
 Transporter 2 RCRA ID : N/R
 Transporter 2 State ID : N/R
 Transporter 2 Received Date : N/R
 TSDf RCRA ID : LAD010395127
 TSDf Received Date : 1988-06-10
 Part A Received Date : 1988-06-08
 Part B Received Date : 1988-06-17

Hazardous Waste Details

Waste Code : IGNITABLE WASTE
 Quantity of Waste : 4
 Units of Quantity : Pounds
 Number of Containers : 1
 Type of Container : Fiberboard or plastic drums, barrels, kegs
 Handling Method : Incineration, heat recovery, burning
 Specific Gravity : 100

Hazardous Waste Summary

Generator Shipped Date : 1988-06-03
 Generator RCRA ID : NYD980776603
 Manifest Number : LAA1047243
 Manifest Status : C
 Transporter 1 RCRA ID : NJD054126164
 Transporter 1 State ID : N/R
 Transporter 1 Received Date : 1988-06-03
 Transporter 2 RCRA ID : N/R
 Transporter 2 State ID : N/R
 Transporter 2 Received Date : N/R
 TSDf RCRA ID : LAD010395127

Map Id: I34
 Direction: NNE
 Distance: 0.207 mi., 1096 ft.
 Elevation: 423 ft.
 Relative: Lower

Site Name : SUNY COLLEGE OF TECHNOLOGY
 BLDG 9- POTTER CTR
 UTICA, NY 13502

Database(s) : [HIST MANIFEST - NY] *(cont.)*

Envirosite ID: 5092805
EPA ID: NYD980776603

HIST MANIFEST - NY *(cont.)*

TSDf Received Date : 1988-06-10
 Part A Received Date : 1988-06-08
 Part B Received Date : 1988-06-17

Hazardous Waste Details

Waste Code : CORROSIVE WASTE
 Quantity of Waste : 44
 Units of Quantity : Pounds
 Number of Containers : 4
 Type of Container : Fiberboard or plastic drums, barrels, kegs
 Handling Method : Incineration, heat recovery, burning
 Specific Gravity : 100

Waste Code : IGNITABLE WASTE
 Quantity of Waste : 160
 Units of Quantity : Pounds
 Number of Containers : 8
 Type of Container : Fiberboard or plastic drums, barrels, kegs
 Handling Method : Incineration, heat recovery, burning
 Specific Gravity : 100

Waste Code : IGNITABLE WASTE
 Quantity of Waste : 1
 Units of Quantity : Pounds
 Number of Containers : 1
 Type of Container : Fiberboard or plastic drums, barrels, kegs
 Handling Method : Incineration, heat recovery, burning
 Specific Gravity : 100

Hazardous Waste Summary

Generator Shipped Date : 1988-06-03
 Generator RCRA ID : NYD980776603
 Manifest Number : LAA1047244
 Manifest Status : C
 Transporter 1 RCRA ID : NJD054126164
 Transporter 1 State ID : N/R
 Transporter 1 Received Date : 1988-06-03
 Transporter 2 RCRA ID : N/R
 Transporter 2 State ID : N/R
 Transporter 2 Received Date : N/R
 TSDf RCRA ID : LAD010395127
 TSDf Received Date : 1988-06-10
 Part A Received Date : 1988-06-08
 Part B Received Date : 1988-06-17

Hazardous Waste Details

Waste Code : CORROSIVE WASTE
 Quantity of Waste : 3
 Units of Quantity : Pounds

Map Id: I34
 Direction: NNE
 Distance: 0.207 mi., 1096 ft.
 Elevation: 423 ft.
 Relative: Lower

Site Name : SUNY COLLEGE OF TECHNOLOGY
 BLDG 9- POTTER CTR
 UTICA, NY 13502

Database(s) : [HIST MANIFEST - NY] **(cont.)**

Envirosite ID: 5092805
EPA ID: NYD980776603

HIST MANIFEST - NY **(cont.)**

Number of Containers : 1
 Type of Container : Metal drums, barrels, kegs
 Handling Method : Incineration, heat recovery, burning
 Specific Gravity : 100

Waste Code : METHANE, DICHLORO- (OR) METHYLENE CHLORIDE
 Quantity of Waste : 20
 Units of Quantity : Pounds
 Number of Containers : 1
 Type of Container : Fiberboard or plastic drums, barrels, kegs
 Handling Method : Incineration, heat recovery, burning
 Specific Gravity : 100

Waste Code : PHENOL
 Quantity of Waste : 13
 Units of Quantity : Pounds
 Number of Containers : 1
 Type of Container : Fiberboard or plastic drums, barrels, kegs
 Handling Method : Incineration, heat recovery, burning
 Specific Gravity : 100

Waste Code : PHENOL
 Quantity of Waste : 6
 Units of Quantity : Pounds
 Number of Containers : 1
 Type of Container : Fiberboard or plastic drums, barrels, kegs
 Handling Method : Incineration, heat recovery, burning
 Specific Gravity : 100

Hazardous Waste Summary

Generator Shipped Date : 1986-08-26
 Generator RCRA ID : NYD980776603
 Manifest Number : NYA3090712
 Manifest Status : C
 Transporter 1 RCRA ID : NYD049178296
 Transporter 1 State ID : NY81766GV
 Transporter 1 Received Date : 1986-08-26
 Transporter 2 RCRA ID : N/R
 Transporter 2 State ID : N/R
 Transporter 2 Received Date : N/R
 TSDf RCRA ID : NYD049178296
 TSDf Received Date : 1986-08-29
 Part A Received Date : 1986-08-29
 Part B Received Date : 1986-09-05

Hazardous Waste Details

Waste Code : CORROSIVE WASTE
 Quantity of Waste : 40
 Units of Quantity : Pounds
 Number of Containers : 1

Map Id: I34
 Direction: NNE
 Distance: 0.207 mi., 1096 ft.
 Elevation: 423 ft.
 Relative: Lower

Site Name : SUNY COLLEGE OF TECHNOLOGY
 BLDG 9- POTTER CTR
 UTICA, NY 13502

Database(s) : [HIST MANIFEST - NY] (*cont.*)

Envirosite ID: 5092805
EPA ID: NYD980776603

HIST MANIFEST - NY (*cont.*)

Type of Container : Metal drums, barrels, kegs
 Handling Method : Chemical, physical, or biological treatment
 Specific Gravity : 100

Waste Code : IGNITABLE WASTE
 Quantity of Waste : 10
 Units of Quantity : Pounds
 Number of Containers : 1
 Type of Container : Metal drums, barrels, kegs
 Handling Method : Chemical, physical, or biological treatment
 Specific Gravity : 100

Waste Code : IGNITABLE WASTE
 Quantity of Waste : 80
 Units of Quantity : Pounds
 Number of Containers : 2
 Type of Container : Metal drums, barrels, kegs
 Handling Method : Incineration, heat recovery, burning
 Specific Gravity : 100

Waste Code : PHENOL
 Quantity of Waste : 120
 Units of Quantity : Pounds
 Number of Containers : 4
 Type of Container : Metal drums, barrels, kegs
 Handling Method : Landfill
 Specific Gravity : 100

Hazardous Waste Summary

Generator Shipped Date : 1984-11-19
 Generator RCRA ID : NYD980776603
 Manifest Number : NYA1270251
 Manifest Status : C
 Transporter 1 RCRA ID : NYD049178296
 Transporter 1 State ID : NJXF-60VF
 Transporter 1 Received Date : 1984-11-19
 Transporter 2 RCRA ID : N/R
 Transporter 2 State ID : N/R
 Transporter 2 Received Date : N/R
 TSDF RCRA ID : NYD049178296
 TSDF Received Date : 1984-11-21
 Part A Received Date : 1984-11-26
 Part B Received Date : 1984-12-11

Hazardous Waste Details

Waste Code : IGNITABLE WASTE
 Quantity of Waste : 160
 Units of Quantity : Pounds
 Number of Containers : 4
 Type of Container : Metal drums, barrels, kegs

Map Id: I34
 Direction: NNE
 Distance: 0.207 mi., 1096 ft.
 Elevation: 423 ft.
 Relative: Lower

Site Name : SUNY COLLEGE OF TECHNOLOGY
 BLDG 9- POTTER CTR
 UTICA, NY 13502

Database(s) : [HIST MANIFEST - NY] (*cont.*)

EnviroSite ID: 5092805
EPA ID: NYD980776603

HIST MANIFEST - NY (*cont.*)

Handling Method : Landfill
 Specific Gravity : 100

Map Id: J35
 Direction: ENE
 Distance: 0.208 mi., 1099 ft.
 Elevation: 427 ft.
 Relative: Lower

Site Name : UTICA (C) POLICE DEPT/PUBLIC SAFE |
 UTICA POLICE FLEET MAIN. BUILDING
 425 ORISKANY STREET | 425 ORISKANY
 STREET WEST
 UTICA, NY

Database(s) : [LTANKS 2 - NY, SPILLS - NY]

EnviroSite ID: 4925614
EPA ID: N/R

LTANKS 2 - NY

Facility Name : UTICA (C) POLICE DEPT/PUBLIC SAFE
 Facility Address : 425 ORISKANY STREET, UTICA
 County : Oneida

Spill Details

Site ID : 370131
 Spill Number : 0606742
 Program Type : ER
 DER Facility ID : 319984
 DEC Region : 6
 Spill Date : 2006-09-12 12:45:00
 Close Date : 2007-01-29 00:00:00
 Contributing Factor : Tank Failure
 Material Spilled Classification : B3
 SWIS Code : 3316
 DEC Lead on Spill : JDALSANT
 Referred to : N/R
 Received Date : 2006-09-12 12:50:00
 Computer ID : 444
 Waterbody : N/R
 Source : Institutional, Educational, Gov., Other
 Reported by : Responsible Party
 Cleanup Activity Ceased Date : 2006-11-02 00:00:00
 Cleanup Meets Standard : False
 Inspection Date : 2006-09-12 00:00:00
 Penalty : False
 UST Trust : False
 Remed Phase : 0
 Date Record Created : 2006-09-12 13:03:00
 Record Last Updated : 2007-02-13 13:13:57
 Spiller Name : Gene Santa Croce
 Spiller Company : CITY OF UTICA
 Spiller Address : 1 Kennedy Plaza, Utica, NY 13502
 Spiller Country : 999
 Contact Name : Gene Santa Croce
 Contact Phone : (315) 792-0152

Map Id: J35
 Direction: ENE
 Distance: 0.208 mi., 1099 ft.
 Elevation: 427 ft.
 Relative: Lower

Site Name : UTICA (C) POLICE DEPT/PUBLIC SAFE |
 UTICA POLICE FLEET MAIN. BUILDING
 425 ORISKANY STREET | 425 ORISKANY
 STREET WEST
 UTICA, NY
Database(s) : [LTANKS 2 - NY, SPILLS - NY] **(cont.)**

Envirosite ID: 4925614
EPA ID: N/R

LTANKS 2 - NY **(cont.)**

Contact Extension : N/R
 After Hours : False
 Latitude : 43.104337954
 Longitude : -75.233945174
 Caller Remark : 4000 GALLON TANK HAD HOLES; CONTAMINATED SOIL- FOUND IT WHILE DIGGING

DEC Remark :

09/12/06: TANKS FOUND WHILE GRADING SITE((2) 17' X 82 DIA). SOUTHERNMOST TANK RIDDLED WITH HOLE WAS AGAINST CONCRETE DEADMAN. CONSTRUCTED EARTHEN BERM FOR SOIL. (JA) 09/14/06: SECOND TANK OUT OF GROUND SEEN FROM STREET WHILE PASSING BY ENROUTE TO ANOTHER APPT. STOPPED BACK TANK GONE. 100 YDS SOIL STAGED, BUT EXCAVATING STILL ONGOING. SPILL LETTER SENT FOR SAR, SOIL AND LIQUID DISPOSAL. (JA) 01/12/07: SENT REMINDER LETTER FOR TCR AND SOIL. (JA) 01/29/07: REVIEWED TCR. 534.78 TONS TRANSPORTED BY PARAGON TO ONEIDA-HERKIMER SOLID WASTE AUTHORITY, UTICA,NY. SVOC AND METALS SLIGHTLY EXCEED TAGM 4046 FOR SOUTH WALL AND SOUTHERN HALF OF EAST WALL. SPILL CLOSED.(JA)

Last Date in Agency List : 2021-05-04

Material Details

Spill Number : 0606742
 Operable Unit ID : 1127958
 Operable Unit : 01
 Material ID : 2117737
 Material Code : 0001A
 Material Name : #2 fuel oil
 Case Number : N/R
 Material Family : Petroleum
 Quantity : N/R
 Units : G
 Recovered : .00
 Affected Media: Soil : True
 Affected Media: Air : False
 Affected Media: Ind Air : False
 Affected Media: Groundwater : False
 Affected Media: Surface Water : False
 Affected Media: Drinking Water : False
 Affected Media: Sewer Line : False
 Affected Media: Impervious Surface : False
 Affected Media: Subway : False
 Affected Media: Utility Conveyance : False
 Oxygenate : N/R

Spill Number : 0606742
 Operable Unit ID : 1127958
 Operable Unit : 01
 Material ID : 2117566
 Material Code : 0002A
 Material Name : #4 fuel oil
 Case Number : N/R
 Material Family : Petroleum
 Quantity : .00

Map Id: J35
 Direction: ENE
 Distance: 0.208 mi., 1099 ft.
 Elevation: 427 ft.
 Relative: Lower

Site Name : UTICA (C) POLICE DEPT/PUBLIC SAFE |
 UTICA POLICE FLEET MAIN. BUILDING
 425 ORISKANY STREET | 425 ORISKANY
 STREET WEST
 UTICA, NY

Database(s) : [LTANKS 2 - NY, SPILLS - NY] **(cont.)**

Envirosite ID: 4925614
 EPA ID: N/R

LTANKS 2 - NY **(cont.)**

Units :	G
Recovered :	.00
Affected Media: Soil :	True
Affected Media: Air :	False
Affected Media: Ind Air :	False
Affected Media: Groundwater :	False
Affected Media: Surface Water :	False
Affected Media: Drinking Water :	False
Affected Media: Sewer Line :	False
Affected Media: Impervious Surface :	False
Affected Media: Subway :	False
Affected Media: Utility Conveyance :	False
Oxygenate :	N/R

SPILLS - NY

Facility Name :	UTICA (C) POLICE DEPT/PUBLIC SAFE
Facility Address :	425 ORISKANY STREET, UTICA
County :	Oneida

Spill Details

Site ID :	370131
Spill Number :	0606742
Program Type :	ER
DER Facility ID :	319984
DEC Region :	6
Spill Date :	2006-09-12 12:45:00
Close Date :	2007-01-29 00:00:00
Contributing Factor :	Tank Failure
Material Spilled Classification :	B3
SWIS Code :	3316
DEC Lead on Spill :	JDALSANT
Referred to :	N/R
Received Date :	2006-09-12 12:50:00
Computer ID :	444
Waterbody :	N/R
Source :	Institutional, Educational, Gov., Other
Reported by :	Responsible Party
Cleanup Activity Ceased Date :	2006-11-02 00:00:00
Cleanup Meets Standard :	False
Inspection Date :	2006-09-12 00:00:00
Penalty :	False
UST Trust :	False
Remed Phase :	0
Date Record Created :	2006-09-12 13:03:00
Record Last Updated :	2007-02-13 13:13:57
Spiller Name :	Gene Santa Croce
Spiller Company :	CITY OF UTICA
Spiller Address :	1 Kennedy Plaza, Utica, NY 13502
Spiller Country :	999
Contact Name :	Gene Santa Croce
Contact Phone :	(315) 792-0152
Contact Extension :	N/R

Map Id: J35
 Direction: ENE
 Distance: 0.208 mi., 1099 ft.
 Elevation: 427 ft.
 Relative: Lower

Site Name : UTICA (C) POLICE DEPT/PUBLIC SAFE |
 UTICA POLICE FLEET MAIN. BUILDING
 425 ORISKANY STREET | 425 ORISKANY
 STREET WEST
 UTICA, NY
Database(s) : [LTANKS 2 - NY, SPILLS - NY] **(cont.)**

EnviroSite ID: 4925614
EPA ID: N/R

SPILLS - NY (cont.)

After Hours : False
 Latitude : 43.104337954
 Longitude : -75.233945174
 Caller Remark : 4000 GALLON TANK HAD HOLES; CONTAMINATED SOIL- FOUND IT WHILE DIGGING

DEC Remark :

09/12/06: TANKS FOUND WHILE GRADING SITE(2) 17' X 82 DIA). SOUTHERNMOST TANK RIDDLED WITH HOLE WAS AGAINST CONCRETE DEADMAN. CONSTRUCTED EARTHEN BERM FOR SOIL. (JA) 09/14/06: SECOND TANK OUT OF GROUND SEEN FROM STREET WHILE PASSING BY ENROUTE TO ANOTHER APPT. STOPPED BACK TANK GONE. 100 YDS SOIL STAGED, BUT EXCAVATING STILL ONGOING. SPILL LETTER SENT FOR SAR, SOIL AND LIQUID DISPOSAL. (JA) 01/12/07: SENT REMINDER LETTER FOR TCR AND SOIL. (JA) 01/29/07: REVIEWED TCR. 534.78 TONS TRANSPORTED BY PARAGON TO ONEIDA-HERKIMER SOLID WASTE AUTHORITY, UTICA,NY. SVOC AND METALS SLIGHTLY EXCEED TAGM 4046 FOR SOUTH WALL AND SOUTHERN HALF OF EAST WALL. SPILL CLOSED.(JA)

Last Date in Agency List : 2021-05-04

Material Details

Spill Number : 0606742
 Operable Unit ID : 1127958
 Operable Unit : 01
 Material ID : 2117566
 Material Code : 0002A
 Material Name : #4 fuel oil
 Case Number : N/R
 Material Family : Petroleum
 Quantity : .00
 Units : G
 Recovered : .00
 Affected Media: Soil : True
 Affected Media: Air : False
 Affected Media: Ind Air : False
 Affected Media: Groundwater : False
 Affected Media: Surface Water : False
 Affected Media: Drinking Water : False
 Affected Media: Sewer Line : False
 Affected Media: Impervious Surface : False
 Affected Media: Subway : False
 Affected Media: Utility Conveyance : False
 Oxygenate : N/R

Spill Number : 0606742
 Operable Unit ID : 1127958
 Operable Unit : 01
 Material ID : 2117737
 Material Code : 0001A
 Material Name : #2 fuel oil
 Case Number : N/R
 Material Family : Petroleum
 Quantity : N/R
 Units : G

Map Id: J35
 Direction: ENE
 Distance: 0.208 mi., 1099 ft.
 Elevation: 427 ft.
 Relative: Lower

Site Name : UTICA (C) POLICE DEPT/PUBLIC SAFE |
 UTICA POLICE FLEET MAIN. BUILDING
 425 ORISKANY STREET | 425 ORISKANY
 STREET WEST
 UTICA, NY

Database(s) : [LTANKS 2 - NY, SPILLS - NY] **(cont.)**

Envirosite ID: 4925614
EPA ID: N/R

SPILLS - NY (cont.)

Recovered : .00
 Affected Media: Soil : True
 Affected Media: Air : False
 Affected Media: Ind Air : False
 Affected Media: Groundwater : False
 Affected Media: Surface Water : False
 Affected Media: Drinking Water : False
 Affected Media: Sewer Line : False
 Affected Media: Impervious Surface : False
 Affected Media: Subway : False
 Affected Media: Utility Conveyance : False
 Oxygenate : N/R

Facility Name : UTICA POLICE FLEET MAIN. BUILDING
 Facility Address : 425 ORISKANY STREET WEST, UTICA
 County : Oneida

Spill Details

Site ID : 352026
 Spill Number : 0506754
 Program Type : ER
 DER Facility ID : 299323
 DEC Region : 6
 Spill Date : 2005-08-23 11:18:00
 Close Date : 2005-11-03 00:00:00
 Contributing Factor : Equipment Failure
 Material Spilled Classification : D4
 SWIS Code : 3316
 DEC Lead on Spill : DIJOHNSO
 Referred to : N/R
 Received Date : 2005-09-01 11:18:00
 Computer ID : 408
 Waterbody : N/R
 Source : Institutional, Educational, Gov., Other
 Reported by : Other
 Cleanup Activity Ceased Date : N/R
 Cleanup Meets Standard : False
 Inspection Date : N/R
 Penalty : False
 UST Trust : False
 Remed Phase : 0
 Date Record Created : 2005-09-01 11:40:00
 Record Last Updated : 2005-11-10 12:16:07
 Spiller Name : Eugene Santa Croce
 Spiller Company : City of Utica
 Spiller Address : 1 Kennedy Plaza, UTICA, NY 13502
 Spiller Country : 999
 Contact Name : EUGENE SANTA CROCE
 Contact Phone : (315) 792-0152
 Contact Extension : N/R
 After Hours : False
 Latitude : 43.104358000

Map Id: J35
 Direction: ENE
 Distance: 0.208 mi., 1099 ft.
 Elevation: 427 ft.
 Relative: Lower

Site Name : UTICA (C) POLICE DEPT/PUBLIC SAFE |
 UTICA POLICE FLEET MAIN. BUILDING
 425 ORISKANY STREET | 425 ORISKANY
 STREET WEST
 UTICA, NY
Database(s) : [LTANKS 2 - NY, SPILLS - NY] **(cont.)**

EnviroSite ID: 4925614
EPA ID: N/R

SPILLS - NY (cont.)

Longitude : -75.233954000
 Caller Remark : TANK WAS PULLED AND SAMPLES WERE TAKEN AND SAMPLES
 CONFIRMED CONTAMINATION.
 DEC Remark : 09/1/2005: SPOKE WITH GENE - SPILL REPORTED AS A RESULT OF LOW
 LEVEL SEMI-VOLATILES FOUND IN SAMPLE RESULTS. NOTHING NOTED
 WHEN 250 HEATING OIL TANK WAS PULLED ON AUGUST 23, 2005. CES
 TO SUBMIT TCR. (DJ) 11/03/2005: REVIEWED TCR, NFA. SENT CLOSURE
 LETTER. (DJ)
 Last Date in Agency List : 2021-05-04

Material Details

Spill Number : 0506754
 Operable Unit ID : 1109541
 Operable Unit : 01
 Material ID : 2099553
 Material Code : 0001A
 Material Name : #2 fuel oil
 Case Number : N/R
 Material Family : Petroleum
 Quantity : N/R
 Units : G
 Recovered : .00
 Affected Media: Soil : True
 Affected Media: Air : False
 Affected Media: Ind Air : False
 Affected Media: Groundwater : False
 Affected Media: Surface Water : False
 Affected Media: Drinking Water : False
 Affected Media: Sewer Line : False
 Affected Media: Impervious Surface : False
 Affected Media: Subway : False
 Affected Media: Utility Conveyance : False
 Oxygenate : N/R

Map Id: J36
 Direction: ENE
 Distance: 0.209 mi., 1104 ft.
 Elevation: 427 ft.
 Relative: Lower

Site Name : ROCK'S TIRE | UTICA POLICE DEPARTMENT
 417 ORISKANY ST | 417 ORISKANY BLVD WEST
 UTICA, NY 13502

Database(s) : [AST PBS - NY, ECHO, FRS, RCRA_VSQG, SPILLS - NY, UST PBS - NY]

EnviroSite ID: 4728835
 EPA ID: N/R

AST PBS - NY

Facility Name : ROCK'S TIRE
 Facility Address : 417 ORISKANY STREET, UTICA, 13502
 County : Oneida

Site Information

Expiration Date : N/A
 Site ID : 43084
 Site Type : Other Wholesale/Retail Sales
 Site Status : Unregulated/Closed
 Program Number : 6-600260
 Program Type : Petroleum Bulk Storage
 DEC Region : 6
 Last Date in Agency List : 2021-06-03

Affiliation Details

Affiliation Type : Emergency Contact
 Company : ROCKS REALTY
 Contact Title : N/R
 Contact Name : JOE CALACCICCO
 Contact Address : NN
 Contact Address 2 : N/R
 Country Code : 001
 Phone : (315) 724-5487
 Phone Ext : N/R
 Email : N/R
 Fax : N/R

Affiliation Type : Mail Contact
 Company : ROCKS REALTY
 Contact Title : N/R
 Contact Name : JOSEPH COLACCICCO
 Contact Address : 417 ORISKANY STREET, UTICA, NY 13502
 Contact Address 2 : N/R
 Country Code : 001
 Phone : (315) 724-5487
 Phone Ext : N/R
 Email : N/R
 Fax : N/R

Affiliation Type : Facility Owner
 Company : ROCKS REALTY
 Contact Title : N/R
 Contact Name : N/R
 Contact Address : 417 ORISKANY STREET, UTICA, NY 13502
 Contact Address 2 : N/R
 Country Code : 001
 Phone : (315) 724-5487
 Phone Ext : N/R

Map Id: J36
 Direction: ENE
 Distance: 0.209 mi., 1104 ft.
 Elevation: 427 ft.
 Relative: Lower

Site Name : ROCK'S TIRE | UTICA POLICE DEPARTMENT
 417 ORISKANY ST | 417 ORISKANY BLVD WEST
 UTICA, NY 13502

Database(s) : [AST PBS - NY, ECHO, FRS, RCRA_VSQG, SPILLS - NY, UST PBS - NY] **(cont.)**

Envirosite ID: 4728835
 EPA ID: N/R

AST PBS - NY **(cont.)**

Email : N/R
 Fax : N/R

Affiliation Type : Facility Operator
 Company : ROCKS TIRE
 Contact Title : N/R
 Contact Name : JOE CALACCIO
 Contact Address : NN
 Contact Address 2 : N/R
 Country Code : 001
 Phone : (315) 724-5487
 Phone Ext : N/R
 Email : N/R
 Fax : N/R

Tank Information : Tank Information withheld (not releaseable under Freedom of Information Law) in accordance with Public Officers Law Sections 86.5, 87.2(F), 89.5(a)(1)(1-a)

ECHO

Facility Name : UTICA POLICE DEPARTMENT
 Facility Address : 417 ORISKANY ST, UTICA, NY 13502
 County : ONEIDA

Last Inspection Date : N/R
 Registry ID : 110031378578
 FIPS Code : 36065
 EPA Region : 02
 Inspection Count : 0
 Last Inspection Days : N/R
 Informal Count : 0
 Last Informal Action Date : N/R
 Formal Action Count : 0
 Last Formal Action Date : N/R
 Total Penalties : 0
 Penalty Count : N/R
 Last Penalty Date : N/R
 Last Penalty Amount : N/R
 QTRS IN NC : 0
 Programs IN SNC : 0
 Current Compliance Status : No Violation Identified
 Three-Year Compliance Status : _____
 Collection Method : N/R
 Reference Point : N/R
 Accuracy Meters : N/R
 Derived Tribes : Oneida Indian Nation - 19.8 mile(s)
 Derived HUC : 02020004
 Derived WBD : 020200040310

Map Id: J36
 Direction: ENE
 Distance: 0.209 mi., 1104 ft.
 Elevation: 427 ft.
 Relative: Lower

Site Name : ROCK'S TIRE | UTICA POLICE DEPARTMENT
 417 ORISKANY ST | 417 ORISKANY BLVD WEST
 UTICA, NY 13502

Database(s) : [AST PBS - NY, ECHO, FRS, RCRA_VSQG, SPILLS - NY, UST PBS - NY] **(cont.)**

EnviroSite ID: 4728835
 EPA ID: N/R

ECHO **(cont.)**

Derived STCTY FIPS :	36065
Derived Zip :	13502
Derived CD113 :	22
Derived CB2010 :	360650203002004
MYRTK Universe :	NNN
NPDES IDs :	N/R
CWA Permit Types :	N/R
CWA Compliance Tracking :	N/R
CWA NAICS :	N/R
CWA SICS :	N/R
CWA Inspection Count :	N/R
CWA Last Inspection Days :	N/R
CWA Informal Count :	N/R
CWA Formal Action Count :	N/R
CWA Last Formal Action Date :	N/R
CWA Penalties :	N/R
CWA Last Penalty Date :	N/R
CWA Last Penalty Amount :	N/R
CWA Quarters IN NC :	N/R
CWA Current Compliance Status :	N/R
CWA Current SNC Flag :	N
CWA 13 Quarters Compliance Status :	N/R
CWA 13 Quarters Effluent Exceedances:	N/R
CWA Three-Year QNCR Codes :	N/R
DFR URL :	Click here for hyperlink provided by the agency.
Facility SIC :	N/R
Facility NAICS :	92212 - Police Protection
Facility Last Inspection EPA Date :	N/R
Facility Last Inspection State Date :	N/R
Facility Last Formal Act EPA Date :	N/R
Facility Last Formal Act State Date :	N/R
Facility Last Informal Act EPA Date :	N/R
Facility Last Informal Act State Date:	N/R
Facility Federal Agency :	N/R
TRI Reporter :	N/R
Facility Imp Water Flag :	N/R
Current SNC Flag :	N
Indian County Flag :	N
Federal Flag :	N/R
US Mexico Border Flag :	N/R
Chesapeake Bay Flag :	N/R
AIR Flag :	N
NPDES Flag :	N
SDWIS Flag :	N
RCRA Flag :	Y
TRI Flag :	N
GHG Flag :	N
Major Flag :	N/R
Active Flag :	Y
NAA Flag :	N
Latitude :	43.10399
Longitude :	-75.23249
Last Date in Agency List :	2021-04-16

Map Id: J36
 Direction: ENE
 Distance: 0.209 mi., 1104 ft.
 Elevation: 427 ft.
 Relative: Lower

Site Name : ROCK'S TIRE | UTICA POLICE DEPARTMENT
 417 ORISKANY ST | 417 ORISKANY BLVD WEST
 UTICA, NY 13502

Database(s) : [AST PBS - NY, ECHO, FRS, RCRA_VSQG, SPILLS - NY, UST PBS - NY] **(cont.)**

EnviroSite ID: 4728835
 EPA ID: N/R

FRS

Facility Name : UTICA POLICE DEPARTMENT
 Facility Address : 417 ORISKANY ST, UTICA, NY 13502
 County : ONEIDA

Site Details

Registry ID : 110031378578
 FRS Facility URL : [Click here for hyperlink provided by the agency.](#)
 Last Date in Agency List : 2021-05-03

Source Description

Source Description :

RCRAInfo is EPA's comprehensive information system that supports the Resource Conservation and Recovery Act (RCRA) of 1976 and the Hazardous and Solid Waste Amendments (HSWA) of 1984 through the tracking of events and activities related to facilities that generate, transport, and treat, store, or dispose of hazardous waste. RCRAInfo allows RCRA program staff to track the notification, permit, compliance, and corrective action activities required under RCRA. RCRAInfo also supports generation of the National Hazardous Waste Biennial Report. All generators and treatment, storage, and disposal facilities who handle hazardous waste are required to report to the EPA Administrator at least once every two years to support creation of the Biennial Report.

FRS Environmental Interest

Source and System ID : RCRAINFO - NYR000142216

RCRA_VSQG

Facility Name : UTICA POLICE DEPARTMENT
 Facility Address : 417 ORISKANY ST, UTICA, NY 13502
 County : ONEIDA

Date Form Received by Agency : 2007-01-01
 EPA ID : NYR000142216
 Mailing Address : 1 KENNEDY PLAZA 2ND FLOOR CITY HALL ENGINEERING DEPT, UTICA, NY 13502
 Contact : EUGENE SANTA CROCE
 Contact Address : 1 KENNEDY PLAZA 2ND FLOOR CITY HALL ENGINEERING DEPT, UTICA, NY 13502
 Contact Country : US
 Contact Telephone : 315-792-0152
 Contact Email : GENESC@CITYOFUTICA.COM
 EPA Region : 02
 Land Type : Municipal
 Source Type : Implementer
 Classification : Very Small Quantity Generator

Map Id: J36
 Direction: ENE
 Distance: 0.209 mi., 1104 ft.
 Elevation: 427 ft.
 Relative: Lower

Site Name : ROCK'S TIRE | UTICA POLICE DEPARTMENT
 417 ORISKANY ST | 417 ORISKANY BLVD
 WEST
 UTICA, NY 13502

Database(s) : [AST PBS - NY, ECHO, FRS, RCRA_VSQG, SPILLS - NY, UST PBS - NY] **(cont.)**

EnviroSite ID: 4728835
 EPA ID: N/R

RCRA_VSQG **(cont.)**

Description :

Handlers that generate 100 kilograms or less of hazardous waste per calendar month, and accumulate 1000 kg or less of hazardous waste at any time; or generate one kilogram or less of acutely hazardous waste per calendar month, and accumulate at any time: 1 kg or less of acutely hazardous waste; or 100 kg or less of any residue or contaminated soil, waste or other debris resulting from the cleanup of a spill, into or on any land or water, of acutely hazardous waste; or generate 100 kg or less of any residue or contaminated soil, waste or other debris resulting from the cleanup of a spill, into or on any land or water, of acutely hazardous waste during any calendar month, and accumulate at any time: 1 kg or less of acutely hazardous waste; or 100 kg or less of any residue or contaminated soil, waste or other debris resulting from the cleanup of a spill, into or on any land or water, of acutely hazardous waste.

Last Date in Agency List : 2021-04-26

Owner/Operator Summary

Owner/Operator Name : CITY OF UTICA
 Owner/Operator Address : 1 KENNEDY PLAZA 2ND FLOOR CITY HALL, UTICA, NY 13502
 Owner/Operator Country : US
 Owner/Operator Telephone : N/R
 Owner/Operator Email : N/R
 Owner/Operator Fax : N/R
 Legal Status : Municipal
 Owner/Operator Type : Owner
 Owner/Operator Start Date : 2002-12-17
 Owner/Operator End Date : N/R

Owner/Operator Name : CITY OF UTICA
 Owner/Operator Address : N/R
 Owner/Operator Country : US
 Owner/Operator Telephone : N/R
 Owner/Operator Email : N/R
 Owner/Operator Fax : N/R
 Legal Status : Municipal
 Owner/Operator Type : Operator
 Owner/Operator Start Date : 2002-12-17
 Owner/Operator End Date : N/R

Handler Activities Summary

U.S. Importer of Hazardous Waste : N
 Mixed Waste (Haz. and Radioactive) : N
 Recycler of Hazardous Waste : N
 Transporter of Hazardous Waste : N
 Treater, Storer or Disposer of HW : N
 Underground Injection Activity : N
 On-site Burner Exemption : N
 Furnace Exemption : N
 Used Oil Fuel Burner : N
 Used Oil Processor : N
 Used Oil Refiner : N

Map Id: J36
 Direction: ENE
 Distance: 0.209 mi., 1104 ft.
 Elevation: 427 ft.
 Relative: Lower

Site Name : ROCK'S TIRE | UTICA POLICE DEPARTMENT
 417 ORISKANY ST | 417 ORISKANY BLVD WEST
 UTICA, NY 13502

Database(s) : [AST PBS - NY, ECHO, FRS, RCRA_VSQG, SPILLS - NY, UST PBS - NY] **(cont.)**

Envirosite ID: 4728835
 EPA ID: N/R

RCRA_VSQG **(cont.)**

Used Oil Fuel Marketer to Burner : N
 Used Oil Specification Marketer : N
 Used Oil Transfer Facility : N
 Used Oil Transporter : N

Historical Generators

Date Form Received by Agency : 2006-10-04
 Facility Name : UTICA POLICE DEPARTMENT
 Classification : Small Quantity Generator

Date Form Received by Agency : 2006-10-03
 Facility Name : UTICA POLICE DEPARTMENT
 Classification : Small Quantity Generator

Notices of Violations Summary

Regulation Violated : N

SPILLS - NY

Facility Name : ROCK'S TIRE
 Facility Address : 417 ORISKANY BLVD WEST, UTICA
 County : Oneida

Spill Details

Site ID : 196688
 Spill Number : 9304689
 Program Type : ER
 DER Facility ID : 163731
 DEC Region : 6
 Spill Date : 1993-07-13 09:15:00
 Close Date : 2000-01-07 00:00:00
 Contributing Factor : Housekeeping
 Material Spilled Classification : C3
 SWIS Code : 3316
 DEC Lead on Spill : DIJOHNSO
 Referred to : N/R
 Received Date : 1993-07-13 09:15:00
 Computer ID : N/R
 Waterbody : N/R
 Source : Commercial/Industrial
 Reported by : DEC
 Cleanup Activity Ceased Date : 1999-11-30 00:00:00
 Cleanup Meets Standard : True
 Inspection Date : N/R
 Penalty : False
 UST Trust : True

Map Id: J36
 Direction: ENE
 Distance: 0.209 mi., 1104 ft.
 Elevation: 427 ft.
 Relative: Lower

Site Name : ROCK'S TIRE | UTICA POLICE DEPARTMENT
 417 ORISKANY ST | 417 ORISKANY BLVD WEST
 UTICA, NY 13502

Database(s) : [AST PBS - NY, ECHO, FRS, RCRA_VSQG, SPILLS - NY, UST PBS - NY] **(cont.)**

EnviroSite ID: 4728835
 EPA ID: N/R

SPILLS - NY **(cont.)**

Remed Phase : 0
 Date Record Created : 1993-07-15 00:00:00
 Record Last Updated : 2016-10-13 15:01:46
 Spiller Name : JOSEPH E. COLACICCO
 Spiller Company : ROCK'S REALTY
 Spiller Address : 4 BECKWITH CIRCLE, UTICA, NY 13501-5502
 Spiller Country : 001
 Contact Name : N/R
 Contact Phone : N/R
 Contact Extension : N/R
 After Hours : False
 Latitude : 43.104337990
 Longitude : -75.233881360

Caller Remark : CLOSING WASTE TANK IN PLACE & WHEN UNCOVERING CONTAM. NOTED. APPR. 3'-4' DOWN WASTE OIL NOTED BLEEDING OUT OF SIDE OF EXCAVATION. TANK FILLED IN PLACE DUE TO LOCATION>FURTHER WORK NEEDED.

DEC Remark :

Prior to Sept, 2004 data translation this spill Lead_DEC Field was JOHNSON 11/10/93: 6.66 T. CONTAMINATED SOIL DISPOSED OF. (DJ). 02/15/94: REVIEWED & RESPONDED TO DECEMBER 20, 1993 GWR. (DJ). 03/07/94: RECEIVED SOIL DISPOSAL DOCUMENTATION. (DJ). 07/27/94: REVIEWED & RESPONDED TO GWR DATED 6/8/94. REQUESTED SOIL DISPOSAL DOCUMENTATION. (DJ). 11/01/94: REVIEWED REPORT DATED 8/19/94, NLR. (DJ). 08/10/98: SENT LETTER REQUESTING MODIFICATION OF CAP (DJ). 12/23/99: REVIEWED PLUMLEY REPORT DATED 11/30/99. NO FURTHER WORK NEEDED. WILL CLOSE ONCE ISR COMPLETED (DJ). 12/02/99: RECEIVED STATUS REPORT FROM PLUMLEY. NO MORE FREE PRODUCT, MINOR GW CONTAMINATION (DJ). 01/07/99: SENT ISR TO CENTRAL OFFICE (DJ). 01/07/99: SENT CLOSURE LETTER TO R.P. (DJ).

Last Date in Agency List : 2021-05-04

Material Details

Spill Number : 9304689
 Operable Unit ID : 982970
 Operable Unit : 01
 Material ID : 398176
 Material Code : 0022
 Material Name : waste oil/used oil
 Case Number : N/R
 Material Family : Petroleum
 Quantity : .00
 Units : L
 Recovered : .00
 Affected Media: Soil : False
 Affected Media: Air : False
 Affected Media: Ind Air : False
 Affected Media: Groundwater : True
 Affected Media: Surface Water : False
 Affected Media: Drinking Water : False
 Affected Media: Sewer Line : False

Map Id: J36
 Direction: ENE
 Distance: 0.209 mi., 1104 ft.
 Elevation: 427 ft.
 Relative: Lower

Site Name : ROCK'S TIRE | UTICA POLICE DEPARTMENT
 417 ORISKANY ST | 417 ORISKANY BLVD WEST
 UTICA, NY 13502

Database(s) : [AST PBS - NY, ECHO, FRS, RCRA_VSQG, SPILLS - NY, UST PBS - NY] **(cont.)**

EnviroSite ID: 4728835
 EPA ID: N/R

SPILLS - NY **(cont.)**

Affected Media: Impervious Surface :	False
Affected Media: Subway :	False
Affected Media: Utility Conveyance :	False
Oxygenate :	N/R

UST PBS - NY

Facility Name :	ROCK'S TIRE
Facility Address :	417 ORISKANY STREET, UTICA, 13502
County :	Oneida

Site Information

Expiration Date :	N/A
Site ID :	43084
Site Type :	Other Wholesale/Retail Sales
Site Status :	Unregulated/Closed
Program Number :	6-600260
Program Type :	Petroleum Bulk Storage
DEC Region :	6
Last Date in Agency List :	2021-07-06

Affiliation Details

Affiliation Type :	Emergency Contact
Company :	ROCKS REALTY
Contact Title :	N/R
Contact Name :	JOE CALACICCO
Contact Address :	NN
Contact Address 2 :	N/R
Country Code :	001
Phone :	(315) 724-5487
Phone Ext :	N/R
Email :	N/R
Fax :	N/R

Affiliation Type :	Mail Contact
Company :	ROCKS REALTY
Contact Title :	N/R
Contact Name :	JOSEPH COLACICCO
Contact Address :	417 ORISKANY STREET, UTICA, NY 13502
Contact Address 2 :	N/R
Country Code :	001
Phone :	(315) 724-5487
Phone Ext :	N/R
Email :	N/R
Fax :	N/R

Map Id: J36
 Direction: ENE
 Distance: 0.209 mi., 1104 ft.
 Elevation: 427 ft.
 Relative: Lower

Site Name : ROCK'S TIRE | UTICA POLICE DEPARTMENT
 417 ORISKANY ST | 417 ORISKANY BLVD WEST
 UTICA, NY 13502

Database(s) : [AST PBS - NY, ECHO, FRS, RCRA_VSQG, SPILLS - NY, UST PBS - NY] **(cont.)**

Envirosite ID: 4728835
 EPA ID: N/R

UST PBS - NY **(cont.)**

Affiliation Type :	Facility Owner
Company :	ROCKS REALTY
Contact Title :	N/R
Contact Name :	N/R
Contact Address :	417 ORISKANY STREET, UTICA, NY 13502
Contact Address 2 :	N/R
Country Code :	001
Phone :	(315) 724-5487
Phone Ext :	N/R
Email :	N/R
Fax :	N/R

Affiliation Type :	Facility Operator
Company :	ROCKS TIRE
Contact Title :	N/R
Contact Name :	JOE CALACCICCO
Contact Address :	NN
Contact Address 2 :	N/R
Country Code :	001
Phone :	(315) 724-5487
Phone Ext :	N/R
Email :	N/R
Fax :	N/R

Tank Information

Date Installed :	1950-12-01
Tank ID :	120931
Tank Number :	001
Tank Type :	N/R
Tank Status :	Closed - In Place
Capacity :	500
Tank Location :	Underground
Tank Model :	N/R
Pipe Model :	N/R
Test Method :	Testing Not Required
Tank Last Test :	N/R
Tank Next Test Due :	N/R
Close Date :	1993-07-01
Registered :	True
Tank Out of Service Date :	N/R
Tank Owner Name :	N/R
Tank Owner Address :	N/R
Red Tag Start Date :	N/R
Red Tag End Date :	N/R
Subpart :	N/R
Category :	1
UDC IND :	1
Line Last Test Due :	N/R
Next Line Test Due :	N/R
Line Test Method :	N/R
Class A Opp Name :	N/R

Map Id: J36
 Direction: ENE
 Distance: 0.209 mi., 1104 ft.
 Elevation: 427 ft.
 Relative: Lower

Site Name : ROCK'S TIRE | UTICA POLICE DEPARTMENT
 417 ORISKANY ST | 417 ORISKANY BLVD WEST
 UTICA, NY 13502

Database(s) : [AST PBS - NY, ECHO, FRS, RCRA_VSQG, SPILLS - NY, UST PBS - NY] **(cont.)**

EnviroSite ID: 4728835
 EPA ID: N/R

UST PBS - NY **(cont.)**

Class B Opp Name : N/R

Tank Equipment

Details for this site have been truncated due to the large number of available details for this site within this dataset. For the complete details for this site, contact your EnviroSite account representative for a complimentary site report containing all of the details available.

Equipment : Suction Dispenser
 Type : Dispenser

Equipment : None
 Type : Tank External Protection

Equipment : None
 Type : Overfill

Equipment : None
 Type : Tank Internal Protection

Equipment : No Piping
 Type : Pipe Location

Tank Materials

Material Name : other
 Percent : 120931

Tank Information

Date Installed : 1950-12-01
 Tank ID : 120932
 Tank Number : 002
 Tank Type : N/R
 Tank Status : Closed - In Place
 Capacity : 1000
 Tank Location : Underground
 Tank Model : N/R
 Pipe Model : N/R
 Test Method : Testing Not Required
 Tank Last Test : N/R
 Tank Next Test Due : N/R
 Close Date : 1993-07-01
 Registered : True
 Tank Out of Service Date : N/R

Map Id: J36
 Direction: ENE
 Distance: 0.209 mi., 1104 ft.
 Elevation: 427 ft.
 Relative: Lower

Site Name : ROCK'S TIRE | UTICA POLICE DEPARTMENT
 417 ORISKANY ST | 417 ORISKANY BLVD WEST
 UTICA, NY 13502

Database(s) : [AST PBS - NY, ECHO, FRS, RCRA_VSQG, SPILLS - NY, UST PBS - NY] **(cont.)**

Envirosite ID: 4728835
 EPA ID: N/R

UST PBS - NY **(cont.)**

Tank Owner Name : N/R
 Tank Owner Address : N/R
 Red Tag Start Date : N/R
 Red Tag End Date : N/R
 Subpart : N/R
 Category : 1
 UDC IND : 1
 Line Last Test Due : N/R
 Next Line Test Due : N/R
 Line Test Method : N/R
 Class A Opp Name : N/R
 Class B Opp Name : N/R

Tank Equipment

Equipment : None
 Type : Tank Secondary Containment

Equipment : None
 Type : Pipe External Protection

Equipment : None
 Type : Overfill

Equipment : None
 Type : Tank External Protection

Equipment : Suction Dispenser
 Type : Dispenser

Tank Materials

Material Name : gasoline
 Percent : 120932

Tank Information

Date Installed : 1950-12-01
 Tank ID : 120933
 Tank Number : 003
 Tank Type : N/R
 Tank Status : Closed - Removed
 Capacity : 1000
 Tank Location : Underground
 Tank Model : N/R
 Pipe Model : N/R

Map Id: J36
 Direction: ENE
 Distance: 0.209 mi., 1104 ft.
 Elevation: 427 ft.
 Relative: Lower

Site Name : ROCK'S TIRE | UTICA POLICE
 DEPARTMENT
 417 ORISKANY ST | 417 ORISKANY BLVD
 WEST
 UTICA, NY 13502

Database(s) : [AST PBS - NY, ECHO, FRS, RCRA_VSQG,
 SPILLS - NY, UST PBS - NY] **(cont.)**

EnviroSite ID: 4728835
 EPA ID: N/R

UST PBS - NY **(cont.)**

Test Method :	Testing Not Required
Tank Last Test :	N/R
Tank Next Test Due :	N/R
Close Date :	1993-07-01
Registered :	True
Tank Out of Service Date :	N/R
Tank Owner Name :	N/R
Tank Owner Address :	N/R
Red Tag Start Date :	N/R
Red Tag End Date :	N/R
Subpart :	N/R
Category :	1
UDC IND :	1
Line Last Test Due :	N/R
Next Line Test Due :	N/R
Line Test Method :	N/R
Class A Opp Name :	N/R
Class B Opp Name :	N/R

Tank Equipment

Equipment :	None
Type :	Pipe External Protection

Equipment :	No Piping
Type :	Pipe Location

Equipment :	None
Type :	Tank Leak Detection

Equipment :	None
Type :	Tank External Protection

Equipment :	No Piping
Type :	Pipe Type

Tank Materials

Material Name :	gasoline
Percent :	120933

Map Id: 37
 Direction: N
 Distance: 0.214 mi., 1130 ft.
 Elevation: 425 ft.
 Relative: Lower

Site Name : INSIGHT HOUSE
 500 POTTER AVENUE
 UTICA, NY 13502
Database(s) : [AST PBS - NY, SPILLS - NY, UST PBS - NY]

EnviroSite ID: 4728740
 EPA ID: N/R

AST PBS - NY

Facility Name : INSIGHT HOUSE
 Facility Address : 500 POTTER AVENUE, UTICA, 13502
 County : Oneida

Site Information

Expiration Date : N/A
 Site ID : 42517
 Site Type : Other
 Site Status : Unregulated/Closed
 Program Number : 6-465771
 Program Type : Petroleum Bulk Storage
 DEC Region : 6
 Last Date in Agency List : 2021-06-03

Affiliation Details

Affiliation Type : Facility Owner
 Company : ONEIDA COUNTY
 Contact Title : N/R
 Contact Name : N/R
 Contact Address : 800 PARK AVENUE, UTICA, NY 13501
 Contact Address 2 : N/R
 Country Code : 001
 Phone : (315) 798-5000
 Phone Ext : N/R
 Email : N/R
 Fax : N/R

Affiliation Type : Emergency Contact
 Company : ONEIDA COUNTY
 Contact Title : N/R
 Contact Name : PAUL VITAGLIANO
 Contact Address : NN
 Contact Address 2 : N/R
 Country Code : 001
 Phone : (315) 724-5168
 Phone Ext : N/R
 Email : N/R
 Fax : N/R

Affiliation Type : Facility Operator
 Company : INSIGHT HOUSE
 Contact Title : N/R
 Contact Name : PAUL VITAGLIANO
 Contact Address : NN
 Contact Address 2 : N/R
 Country Code : 001
 Phone : (315) 724-5168
 Phone Ext : N/R
 Email : N/R
 Fax : N/R

Map Id: 37
 Direction: N
 Distance: 0.214 mi., 1130 ft.
 Elevation: 425 ft.
 Relative: Lower

Site Name : INSIGHT HOUSE
 500 POTTER AVENUE
 UTICA, NY 13502

Database(s) : [AST PBS - NY, SPILLS - NY, UST PBS - NY]
(cont.)

Envirosite ID: 4728740
EPA ID: N/R

AST PBS - NY **(cont.)**

Affiliation Type :	Mail Contact
Company :	ONEIDA COUNTY SUBSTANCE ABUSE SERVICES
Contact Title :	N/R
Contact Name :	PAUL F. VITAGLIANO
Contact Address :	400 RUTGER STREET, UTICA, NY 13501
Contact Address 2 :	N/R
Country Code :	001
Phone :	(315) 724-5168
Phone Ext :	N/R
Email :	N/R
Fax :	N/R

Tank Information :	Tank Information withheld (not releaseable under Freedom of Information Law) in accordance with Public Officers Law Sections 86.5, 87.2(F), 89.5(a)(1)(1-a)
--------------------	---

SPILLS - NY

Facility Name :	INSIGHT HOUSE
Facility Address :	500 POTTER ST, UTICA
County :	Oneida

Spill Details

Site ID :	225328
Spill Number :	9305715
Program Type :	ER
DER Facility ID :	185997
DEC Region :	6
Spill Date :	1993-08-06 15:30:00
Close Date :	1994-09-13 00:00:00
Contributing Factor :	Equipment Failure
Material Spilled Classification :	C4
SWIS Code :	3316
DEC Lead on Spill :	PICKETT
Referred to :	N/R
Received Date :	1993-08-06 15:30:00
Computer ID :	N/R
Waterbody :	N/R
Source :	Institutional, Educational, Gov., Other
Reported by :	Other
Cleanup Activity Ceased Date :	1993-11-09 00:00:00
Cleanup Meets Standard :	True
Inspection Date :	N/R
Penalty :	False
UST Trust :	False
Remed Phase :	0
Date Record Created :	1993-08-17 00:00:00
Record Last Updated :	2016-10-11 13:54:15
Spiller Name :	N/R
Spiller Company :	ONEIDA COUNTY
Spiller Address :	800 PARK AVENUE, UTICA, NY 13501

Map Id: 37
 Direction: N
 Distance: 0.214 mi., 1130 ft.
 Elevation: 425 ft.
 Relative: Lower

Site Name : INSIGHT HOUSE
 500 POTTER AVENUE
 UTICA, NY 13502

Database(s) : [AST PBS - NY, SPILLS - NY, UST PBS - NY]
(cont.)

EnviroSite ID: 4728740
EPA ID: N/R

SPILLS - NY (cont.)

Spiller Country : 001
 Contact Name : N/R
 Contact Phone : N/R
 Contact Extension : N/R
 After Hours : False
 Latitude : 43.106395960
 Longitude : -75.235904740

Caller Remark : DURING REMOVAL OF 8000 GLLN. F.O. TANK, HOLES NOTED IN BOTTOM & CONTAM. NOTED IN EXCAVATION. EXCAVATED APPR. 20 YDS. CONTAM. SOIL.

DEC Remark : N/R
 Last Date in Agency List : 2021-05-04

Material Details

Spill Number : 9305715
 Operable Unit ID : 987230
 Operable Unit : 01
 Material ID : 395626
 Material Code : 0001A
 Material Name : #2 fuel oil
 Case Number : N/R
 Material Family : Petroleum
 Quantity : .00
 Units : N/R
 Recovered : .00
 Affected Media: Soil : True
 Affected Media: Air : False
 Affected Media: Ind Air : False
 Affected Media: Groundwater : False
 Affected Media: Surface Water : False
 Affected Media: Drinking Water : False
 Affected Media: Sewer Line : False
 Affected Media: Impervious Surface : False
 Affected Media: Subway : False
 Affected Media: Utility Conveyance : False
 Oxygenate : N/R

UST PBS - NY

Facility Name : INSIGHT HOUSE
 Facility Address : 500 POTTER AVENUE, UTICA, 13502
 County : Oneida

Site Information

Expiration Date : N/A
 Site ID : 42517
 Site Type : Other
 Site Status : Unregulated/Closed
 Program Number : 6-465771
 Program Type : Petroleum Bulk Storage

Map Id: 37
 Direction: N
 Distance: 0.214 mi., 1130 ft.
 Elevation: 425 ft.
 Relative: Lower

Site Name : INSIGHT HOUSE
 500 POTTER AVENUE
 UTICA, NY 13502

Database(s) : [AST PBS - NY, SPILLS - NY, UST PBS - NY]
(cont.)

EnviroSite ID: 4728740
 EPA ID: N/R

UST PBS - NY **(cont.)**

DEC Region : 6
 Last Date in Agency List : 2021-07-06

Affiliation Details

Affiliation Type : Facility Owner
 Company : ONEIDA COUNTY
 Contact Title : N/R
 Contact Name : N/R
 Contact Address : 800 PARK AVENUE, UTICA, NY 13501
 Contact Address 2 : N/R
 Country Code : 001
 Phone : (315) 798-5000
 Phone Ext : N/R
 Email : N/R
 Fax : N/R

Affiliation Type : Emergency Contact
 Company : ONEIDA COUNTY
 Contact Title : N/R
 Contact Name : PAUL VITAGLIANO
 Contact Address : NN
 Contact Address 2 : N/R
 Country Code : 001
 Phone : (315) 724-5168
 Phone Ext : N/R
 Email : N/R
 Fax : N/R

Affiliation Type : Facility Operator
 Company : INSIGHT HOUSE
 Contact Title : N/R
 Contact Name : PAUL VITAGLIANO
 Contact Address : NN
 Contact Address 2 : N/R
 Country Code : 001
 Phone : (315) 724-5168
 Phone Ext : N/R
 Email : N/R
 Fax : N/R

Affiliation Type : Mail Contact
 Company : ONEIDA COUNTY SUBSTANCE ABUSE SERVICES
 Contact Title : N/R
 Contact Name : PAUL F. VITAGLIANO
 Contact Address : 400 RUTGER STREET, UTICA, NY 13501
 Contact Address 2 : N/R
 Country Code : 001
 Phone : (315) 724-5168
 Phone Ext : N/R
 Email : N/R
 Fax : N/R

Map Id: 37
 Direction: N
 Distance: 0.214 mi., 1130 ft.
 Elevation: 425 ft.
 Relative: Lower

Site Name : INSIGHT HOUSE
 500 POTTER AVENUE
 UTICA, NY 13502

Database(s) : [AST PBS - NY, SPILLS - NY, UST PBS - NY]
(cont.)

EnviroSite ID: 4728740
EPA ID: N/R

UST PBS - NY **(cont.)**

Tank Information

Date Installed :	1980-12-01
Tank ID :	117801
Tank Number :	001
Tank Type :	N/R
Tank Status :	Closed - Removed
Capacity :	8000
Tank Location :	Underground
Tank Model :	N/R
Pipe Model :	N/R
Test Method :	Testing Not Required
Tank Last Test :	N/R
Tank Next Test Due :	N/R
Close Date :	1993-08-01
Registered :	True
Tank Out of Service Date :	N/R
Tank Owner Name :	N/R
Tank Owner Address :	N/R
Red Tag Start Date :	N/R
Red Tag End Date :	N/R
Subpart :	N/R
Category :	1
UDC IND :	1
Line Last Test Due :	N/R
Next Line Test Due :	N/R
Line Test Method :	N/R
Class A Opp Name :	N/R
Class B Opp Name :	N/R

Tank Equipment

Details for this site have been truncated due to the large number of available details for this site within this dataset. For the complete details for this site, contact your EnviroSite account representative for a complimentary site report containing all of the details available.

Equipment :	None
Type :	Overfill
Equipment :	None
Type :	Tank Internal Protection
Equipment :	None
Type :	Pipe External Protection
Equipment :	Suction Dispenser
Type :	Dispenser
Equipment :	Galvanized Steel
Type :	Pipe Type

Map Id: 37
 Direction: N
 Distance: 0.214 mi., 1130 ft.
 Elevation: 425 ft.
 Relative: Lower

Site Name : INSIGHT HOUSE
 500 POTTER AVENUE
 UTICA, NY 13502

Database(s) : [AST PBS - NY, SPILLS - NY, UST PBS - NY]
(cont.)

Envirosite ID: 4728740
EPA ID: N/R

UST PBS - NY **(cont.)**

Tank Materials
 Material Name : #2 fuel oil (on-site consumption)
 Percent : 117801

Map Id: K38
 Direction: NE
 Distance: 0.218 mi., 1153 ft.
 Elevation: 422 ft.
 Relative: Lower

Site Name : COSMO CENTER
 456-468 WHITESBORO STREET
 Utica | UTICA, NY 13502

Database(s) : [BROWNFIELDS-ACRES, FED
 BROWNFIELDS, FRS, TRIBAL
 BROWNFIELDS]

Envirosite ID: 4818458
EPA ID: N/R

BROWNFIELDS-ACRES

Facility Name : Cosmo Center
 Facility Address : 456-468 Whitesboro Street, Utica, NY 13502
 County : N/R

Site Details

Property ID : 21322
 EPA FRS ID : N/R
 EPA FRS Site Name : N/R
 Alias Name : N/R
 Current Use : N/R
 Future Use : N/R
 GP Funding Type ID : N/R
 Property Size : 1.2
 Local Parcel Number : N/R
 Former Use : Commercial business
 Ownership Entity ID : Government
 Current Owner : City of Utica
 Photo Available : N/R
 Video Available : N/R
 Ownership Change : N/R
 Ownership Liability Factor : N/R
 Cleanup Required Flag : N/R
 Cleanup Required Date : N/R
 State Tribal Enroll ID Number : N/R
 State Tribal Enroll Date : N/R
 Property Not Enrolled Flag : N/R
 NFA Issue Date : N/R
 Info Devices : N/R
 Check Pilot Flag : N/R
 CERCLIS WastELAN Indicator : N/R
 RCRA Indicator : N/R
 BF Proj Number : N/R
 Mun Owned : N/R
 Approx Value : N/R

Map Id: K38
 Direction: NE
 Distance: 0.218 mi., 1153 ft.
 Elevation: 422 ft.
 Relative: Lower

Site Name : COSMO CENTER
 456-468 WHITESBORO STREET
 Utica | UTICA, NY 13502

Database(s) : [BROWNFIELDS-ACRES, FED
 BROWNFIELDS, FRS, TRIBAL
 BROWNFIELDS] **(cont.)**

EnviroSite ID: 4818458
 EPA ID: N/R

BROWNFIELDS-ACRES **(cont.)**

Build Sqft :	N/R
Date of Form :	2005-03-31
Add Date :	2006-05-19
Mod Date :	2006-05-24
Mod User :	bbc
CERCLIS Flag :	N/R
RFR Flag :	N
RFR Date :	N/R
RFR Grant ID :	N/R
Multi Story Flag :	N/R
Institutional Control In Place Flag :	U
Institutional Control In Place Date :	N/R
Institutional Control Additional Info:	N/R
Institutional Control Required Flag :	N/R
Institutional Control Required Date :	N/R
Institutional Control Data Address :	N/R
Property Controls :	N/R
Govt Controls :	N/R
Permit Tools :	N/R
Eng. Control in Place :	N/R
Eng. Control in Place Date :	N/R
Eng. Control Additional Info :	N/R
Eng. Control Required Flag :	N/R
Eng. Control Flag Cover Tech :	N/R
Eng. Control Flag Immobilization :	N/R
Eng. Control Flag Barriers :	N/R
Eng. Control Flag Security :	N/R
Eng. Control Flag Other :	N/R
Eng. Control Other :	N/R
Eng. Control Data Address :	N/R
Cleanup Req Ukn Comment :	N/R
AWP Catalyst Y/N :	N/R
Lat/Long Override Flag :	N/R
Latitude Measure :	43.105592
Longitude Measure :	-75.233478
Src Map Scale Num :	N/R
Ref Point ID :	N/R
Hcm Id :	N/R
Datum Code ID :	N/R
Horiz Accuracy Measure :	N/R
Last Date in Agency List :	2021-02-05

Contaminants Summary

Contaminant :	N/R
Contaminant Found :	N/R
Contaminant Cleaned Up :	N/R
Other Description :	N/R
Other Cleaned Up :	N/R

Map Id: K38
 Direction: NE
 Distance: 0.218 mi., 1153 ft.
 Elevation: 422 ft.
 Relative: Lower

Site Name : COSMO CENTER
 456-468 WHITESBORO STREET
 Utica | UTICA, NY 13502

Database(s) : [BROWNFIELDS-ACRES, FED BROWNFIELDS, FRS, TRIBAL BROWNFIELDS] **(cont.)**

EnviroSite ID: 4818458
 EPA ID: N/R

BROWNFIELDS-ACRES (cont.)

Affected Media
 Media Affected : N/R

FED BROWNFIELDS

Facility Name : Cosmo Center
 Facility Address : 456-468 Whitesboro Street, Utica, NY 13502

Site Details

ACRES Property ID : 21322
 Cooperative Agreement Number : 99290601
 Type of Brownfields Grant : Assessment
 Type of Funding : N/R
 Grant Recipient Name : Utica, City of
 IC Data Address : N/R
 Redevelopment Completion Date : N/R
 Property Size (acres) : 1.2
 Local Property Number(s) : N/R
 Ownership Entity : Government
 Current Owner : City of Utica
 Did Ownership Change : N/R
 SFLLP fact into the ownership : N/R
 Latitude : 43.105592
 Longitude : -75.233478
 Horizontal Collection Method : N/R
 Source Map Scale : N/R
 Reference Point : N/R
 Horizontal Reference Datum : N/R
 Description/History : Commercial business
 Last Date in Agency List : 2021-06-18

Additional Details

Past Use: Greenspace (acres) : N/R
 Past Use: Residential (acres) : N/R
 Past Use: Commercial (acres) : N/R
 Past Use: Industrial (acres) : N/R
 Past Use: Multistory (acres) : N/R
 Cleanup Required : N/R
 Contaminants Found: Controlled Substances: N/R
 Contaminants Found: Petroleum : N/R
 Contaminants Found: Asbestos : N/R
 Contaminants Found: Lead : N/R
 Contaminants Found: PAHs : N/R
 Contaminants Found: PCBs : N/R
 Contaminants Found: VOCs : N/R
 Contaminants Found: Selenium : N/R
 Contaminants Found: Iron : N/R
 Contaminants Found: Arsenic : N/R
 Contaminants Found: Cadmium : N/R
 Contaminants Found: Chromium : N/R

Map Id: K38
 Direction: NE
 Distance: 0.218 mi., 1153 ft.
 Elevation: 422 ft.
 Relative: Lower

Site Name : COSMO CENTER
 456-468 WHITESBORO STREET
 Utica | UTICA, NY 13502

Database(s) : [BROWNFIELDS-ACRES, FED
 BROWNFIELDS, FRS, TRIBAL
 BROWNFIELDS] **(cont.)**

EnviroSite ID: 4818458
 EPA ID: N/R

FED BROWNFIELDS **(cont.)**

Contaminants Found: Copper :	N/R
Contaminants Found: Mercury :	N/R
Contaminants Found: Nickel :	N/R
Contaminants Found: Pesticides :	N/R
Contaminants Found: SVOCs :	N/R
Contaminants Found: Other Metals :	N/R
Contaminants Found: Other :	N/R
Contaminants Found: Other (Descr) :	N/R
Contaminants Found: Unknown :	N/R
Contaminants Found: None :	N/R
Contaminants Cleaned Up: Controlled Substances:	N/R
Contaminants Cleaned Up: Petroleum :	N/R
Contaminants Cleaned Up: Asbestos :	N/R
Contaminants Cleaned Up: Lead :	N/R
Contaminants Cleaned Up: PAHs :	N/R
Contaminants Cleaned Up: PCBs :	N/R
Contaminants Cleaned Up: VOCs :	N/R
Contaminants Cleaned Up: Selenium :	N/R
Contaminants Cleaned Up: Iron :	N/R
Contaminants Cleaned Up: Arsenic :	N/R
Contaminants Cleaned Up: Cadmium :	N/R
Contaminants Cleaned Up: Chromium :	N/R
Contaminants Cleaned Up: Copper :	N/R
Contaminants Cleaned Up: Mercury :	N/R
Contaminants Cleaned Up: Nickel :	N/R
Contaminants Cleaned Up: Pesticides :	N/R
Contaminants Cleaned Up: SVOCs :	N/R
Contaminants Cleaned Up: Other Metals:	N/R
Contaminants Cleaned Up: Other (Descr):	N/R
Contaminants Cleaned Up: Unknown :	N/R
Contaminants Cleaned Up: None :	N/R
Media Affected: Air :	N/R
Media Affected: Sediments :	N/R
Media Affected: Soil :	N/R
Media Affected: Drinking Water :	N/R
Media Affected: Ground Water :	N/R
Media Affected: Surface Water :	N/R
Media Affected: Bldg Materials :	N/R
Media Affected: Indoor Air :	N/R
Media Affected: Unknown :	N/R
Media Cleaned Up: Air :	N/R
Media Cleaned Up: Sediments :	N/R
Media Cleaned Up: Soil :	N/R
Media Cleaned Up: Drinking Water :	N/R
Media Cleaned Up: Ground Water :	N/R
Media Cleaned Up: Surface Water :	N/R
Media Cleaned Up: Bldg Materials :	N/R
Media Cleaned Up: Indoor Air :	N/R
Media Cleaned Up: Unknown :	N/R
ST/Tribal Prg ID Number :	N/R
Further Action/Cleanup :	N/R
Enrollment ST/Tribal Prg :	N/R

Map Id: K38
 Direction: NE
 Distance: 0.218 mi., 1153 ft.
 Elevation: 422 ft.
 Relative: Lower

Site Name : COSMO CENTER
 456-468 WHITESBORO STREET
 Utica | UTICA, NY 13502

Database(s) : [BROWNFIELDS-ACRES, FED
 BROWNFIELDS, FRS, TRIBAL
 BROWNFIELDS] **(cont.)**

Envirosite ID: 4818458
 EPA ID: N/R

FED BROWNFIELDS **(cont.)**

Institutional Ctrl (ICs) Req? : N/R
 IC Category: Proprietary Controls : N/R
 IC Category: Informational Devices : N/R
 IC Category: Governmental Controls : N/R
 IC Category: Enforcement/Permit Tools: N/R
 ICs in Place? : U
 Date ICs in Place : N/R
 Cleanup Start Date : N/R
 Cleanup Completion Date : N/R
 Redevelopment Start Date : N/R
 Future Use: Greenspace : N/R
 Future Use: Residential : N/R
 Future Use: Commercial : N/R
 Future Use: Industrial : N/R
 Future Use: Multistory (acres) : N/R
 Number of Cleanup and Redev Jobs : N/R
 Acreage and Greenspace Created : N/R
 Photographs are Available : N/R
 Video is Available : N/R

Assessment Details

Accomplishment Counted : N
 Assessment Phase : Phase II Environmental Assessment
 Assessment Start Date : 2005-03-31
 Assessment Completion Date : N/R
 Amount of Assessment Funding : N/R
 Source of Assessment Funding : N/R
 Entity Providing Assessment Funds : N/R
 Source of Cleanup Funding : N/R
 Entity Providing Cleanup Funds : N/R
 Amount of Cleanup Funding : N/R
 Source of Redevelopment Funding : N/R
 Entity Prvding Redevelopment Funds : N/R
 Amount of Redevelopment Funding : N/R

Accomplishment Counted : N
 Assessment Phase : Phase I Environmental Assessment
 Assessment Start Date : 2005-03-31
 Assessment Completion Date : N/R
 Amount of Assessment Funding : 21186.34
 Source of Assessment Funding : N/R
 Entity Providing Assessment Funds : US EPA - Brownfields Assessment Cooperative Agreement
 Source of Cleanup Funding : N/R
 Entity Providing Cleanup Funds : N/R
 Amount of Cleanup Funding : N/R
 Source of Redevelopment Funding : N/R
 Entity Prvding Redevelopment Funds : N/R
 Amount of Redevelopment Funding : N/R

FRS

Facility Name : COSMO CENTER

Map Id: K38
 Direction: NE
 Distance: 0.218 mi., 1153 ft.
 Elevation: 422 ft.
 Relative: Lower

Site Name : COSMO CENTER
 456-468 WHITESBORO STREET
 Utica | UTICA, NY 13502

Database(s) : [BROWNFIELDS-ACRES, FED
 BROWNFIELDS, FRS, TRIBAL
 BROWNFIELDS] **(cont.)**

EnviroSite ID: 4818458
 EPA ID: N/R

FRS (cont.)

Facility Address : 456-468 WHITESBORO STREET, UTICA, NY 13502
 County : ONEIDA

Site Details

Registry ID : 110038697194
 FRS Facility URL : [Click here for hyperlink provided by the agency.](#)
 Last Date in Agency List : 2021-05-03

Source Description

Source Description :

ACRES stores information reported by EPA Brownfields grant recipients on brownfields properties assessed or cleaned up with grant funding as well as information on Targeted Brownfields Assessments performed by EPA Regions.

FRS Environmental Interest

Source and System ID : ACRES - 21322

TRIBAL BROWNFIELDS

Assessment Start Date : 2005-03-31
 Assessment Completion Date : N/R
 Assessment Phase : Phase II Environmental Assessment
 Source of Assessment Funding : N/R
 Entity Providing Assessment Funds : N/R
 Amount of Assessment Funding : N/R
 Grant Recipient Name : Utica, City of
 Accomplishment Counted : 0
 Cooperative Agreement Number : 99290601
 Type of Brownfields Grant : Assessment
 Type of Funding : N/A
 ACRES Property ID : 21322
 Property Size (Acres) : 1.2
 Local Property Number(s) : N/R
 Ownership Entity : Government
 Current Owner : City of Utica
 Did Ownership Change : N/R
 SFLLP fact into the Ownership : N/R
 Property Latitude : 43.105592
 Property Longitude : -75.233478
 Horizontal Collection Method : N/R
 Source Map Scale : N/R
 Reference Point : N/R
 Horizontal Reference Datum : N/R
 Past Use: Greenspace : N/R
 Past Use: Residential : N/R
 Past Use: Commercial : N/R
 Past Use: Industrial : N/R

Map Id: K38
 Direction: NE
 Distance: 0.218 mi., 1153 ft.
 Elevation: 422 ft.
 Relative: Lower

Site Name : COSMO CENTER
 456-468 WHITESBORO STREET
 Utica | UTICA, NY 13502

Database(s) : [BROWNFIELDS-ACRES, FED
 BROWNFIELDS, FRS, TRIBAL
 BROWNFIELDS] **(cont.)**

EnviroSite ID: 4818458
 EPA ID: N/R

TRIBAL BROWNFIELDS **(cont.)**

Cleanup Required :	N/R
Contaminant Fnd-Petroleum :	N/R
Contaminant Fnd-Control Substances :	N/R
Contaminant Fnd-Asbestos :	N/R
Contaminant Fnd-PCBs :	N/R
Contaminant Fnd-VOCs :	N/R
Contaminant Fnd-Lead :	N/R
Contaminant Fnd-Other Metals :	N/R
Contaminant Fnd-PAHs :	N/R
Contaminant Fnd-Other :	N/R
Contaminant Fnd-Other (Description) :	N/R
Contaminant Cleaned Up-Petroleum :	N/R
Contaminant Cleaned Up-Ctrl Substances:	N/R
Contaminant Cleaned Up-Asbestos :	N/R
Contaminant Cleaned Up-PCBs :	N/R
Contaminant Cleaned Up-VOCs :	N/R
Contaminant Cleaned Up-Lead :	N/R
Contaminant Cleaned Up-Other Metals :	N/R
Contaminant Cleaned Up-PAHs :	N/R
Contaminant Cleaned Up-Other :	N/R
Contaminant Cleaned Up-Other (Description):	N/R
Description/History :	Commercial business
Media Affected-Soil :	N/R
Media Affected-Air :	N/R
Media Affected-Surface Water :	N/R
Media Affected-Ground Water :	N/R
Media Affected-Drinking Water :	N/R
Media Affected-Sediments :	N/R
Media Affected-No Media :	N/R
Media Affected-Unknown :	N/R
Media Cleaned Up-Soil :	N/R
Media Cleaned Up-Air :	N/R
Media Cleaned Up-Surface Water :	N/R
Media Cleaned Up-Ground Water :	N/R
Media Cleaned Up-Drinking Water :	N/R
Media Cleaned Up-Sediments :	N/R
State/Tribal Program ID Number :	N/R
Further Action/Cleanup :	N/R
Enrollment State /Tribal Program :	N/R
Institutional Controls (ICs) Req :	N/R
IC Category-Proprietary Controls :	N/R
IC Category-Informational Dev :	N/R
IC Category-Governmental Controls :	N/R
IC Category-Enforcement/Permit Tools:	N/R
ICs in Place :	U
Date ICs in Place :	N/R
Cleanup Start Date :	N/R
Cleanup Completion Date :	N/R
ACRES Cleaned Up :	N/R
Source of Cleanup Funding :	N/R
Entity Providing Cleanup Funds :	N/R
Amount of Cleanup Funding :	N/R
Redevelopment Start Date :	N/R

Map Id: K38
 Direction: NE
 Distance: 0.218 mi., 1153 ft.
 Elevation: 422 ft.
 Relative: Lower

Site Name : COSMO CENTER
 456-468 WHITESBORO STREET
 Utica | UTICA, NY 13502

Database(s) : [BROWNFIELDS-ACRES, FED
 BROWNFIELDS, FRS, TRIBAL
 BROWNFIELDS] **(cont.)**

EnviroSite ID: 4818458
 EPA ID: N/R

TRIBAL BROWNFIELDS **(cont.)**

Future Use-Greenspace : N/R
 Future Use-Residential : N/R
 Future Use-Commercial : N/R
 Future Use-Industrial : N/R
 Number of Cleanup and Redev Jobs : N/R
 Acreage and Greenspace Created : N/R
 Source of Redev Funding : N/R
 Entity Providing Redev Funds : N/R
 Amount of Redev Funding : N/R
 Photographs are Available : N/R
 Video is Available : N/R

Assessment Start Date : 2005-03-31
 Assessment Completion Date : N/R
 Assessment Phase : Phase I Environmental Assessment
 Source of Assessment Funding : US EPA - Brownfields Assessment Cooperative Agreement
 Entity Providing Assessment Funds : N/R
 Amount of Assessment Funding : 21186.34
 Grant Recipient Name : Utica, City of
 Accomplishment Counted : 0
 Cooperative Agreement Number : 99290601
 Type of Brownfields Grant : Assessment
 Type of Funding : N/A
 ACRES Property ID : 21322
 Property Size (Acres) : 1.2
 Local Property Number(s) : N/R
 Ownership Entity : Government
 Current Owner : City of Utica
 Did Ownership Change : N/R
 SLLP fact into the Ownership : N/R
 Property Latitude : 43.105592
 Property Longitude : -75.233478
 Horizontal Collection Method : N/R
 Source Map Scale : N/R
 Reference Point : N/R
 Horizontal Reference Datum : N/R
 Past Use: Greenspace : N/R
 Past Use: Residential : N/R
 Past Use: Commercial : N/R
 Past Use: Industrial : N/R
 Cleanup Required : N/R
 Contaminant Fnd-Petroleum : N/R
 Contaminant Fnd-Control Substances : N/R
 Contaminant Fnd-Asbestos : N/R
 Contaminant Fnd-PCBs : N/R
 Contaminant Fnd-VOCs : N/R
 Contaminant Fnd-Lead : N/R
 Contaminant Fnd-Other Metals : N/R
 Contaminant Fnd-PAHs : N/R
 Contaminant Fnd-Other : N/R
 Contaminant Fnd-Other (Description) : N/R
 Contaminant Cleaned Up-Petroleum : N/R
 Contaminant Cleaned Up-Ctrl
 Substances: N/R

Map Id: K38
 Direction: NE
 Distance: 0.218 mi., 1153 ft.
 Elevation: 422 ft.
 Relative: Lower

Site Name : COSMO CENTER
 456-468 WHITESBORO STREET
 Utica | UTICA, NY 13502

Database(s) : [BROWNFIELDS-ACRES, FED
 BROWNFIELDS, FRS, TRIBAL
 BROWNFIELDS] **(cont.)**

EnviroSite ID: 4818458
 EPA ID: N/R

TRIBAL BROWNFIELDS **(cont.)**

Contaminant Cleaned Up-Asbestos :	N/R
Contaminant Cleaned Up-PCBs :	N/R
Contaminant Cleaned Up-VOCs :	N/R
Contaminant Cleaned Up-Lead :	N/R
Contaminant Cleaned Up-Other Metals :	N/R
Contaminant Cleaned Up-PAHs :	N/R
Contaminant Cleaned Up-Other :	N/R
Contaminant Cleaned Up-Other (Description):	N/R
Description/History :	Commercial business
Media Affected-Soil :	N/R
Media Affected-Air :	N/R
Media Affected-Surface Water :	N/R
Media Affected-Ground Water :	N/R
Media Affected-Drinking Water :	N/R
Media Affected-Sediments :	N/R
Media Affected-No Media :	N/R
Media Affected-Unknown :	N/R
Media Cleaned Up-Soil :	N/R
Media Cleaned Up-Air :	N/R
Media Cleaned Up-Surface Water :	N/R
Media Cleaned Up-Ground Water :	N/R
Media Cleaned Up-Drinking Water :	N/R
Media Cleaned Up-Sediments :	N/R
State/Tribal Program ID Number :	N/R
Further Action/Cleanup :	N/R
Enrollment State /Tribal Program :	N/R
Institutional Controls (ICs) Req :	N/R
IC Category-Proprietary Controls :	N/R
IC Category-Informational Dev :	N/R
IC Category-Governmental Controls :	N/R
IC Category-Enforcement/Permit Tools:	N/R
ICs in Place :	U
Date ICs in Place :	N/R
Cleanup Start Date :	N/R
Cleanup Completion Date :	N/R
ACRES Cleaned Up :	N/R
Source of Cleanup Funding :	N/R
Entity Providing Cleanup Funds :	N/R
Amount of Cleanup Funding :	N/R
Redevelopment Start Date :	N/R
Future Use-Greenspace :	N/R
Future Use-Residential :	N/R
Future Use-Commercial :	N/R
Future Use-Industrial :	N/R
Number of Cleanup and Redev Jobs :	N/R
Acreage and Greenspace Created :	N/R
Source of Redev Funding :	N/R
Entity Providing Redev Funds :	N/R
Amount of Redev Funding :	N/R
Photographs are Available :	N/R
Video is Available :	N/R

Map Id: J39
 Direction: ENE
 Distance: 0.221 mi., 1169 ft.
 Elevation: 428 ft.
 Relative: Lower

Site Name : UTICA PUBLIC SAFETY CAMPUS | UTICA POLICE STATION
 413 ORISKANY ST WEST | 413 ORISKANY STREET WEST
 UTICA, NY

Database(s) : [AST PBS - NY, ECHO, FRS, HIST PCS ENF, ICIS, PCS FACILITY, SPILLS - NY, UST PBS - NY]

EnviroSite ID: 4728701
 EPA ID: N/R

AST PBS - NY

Facility Name : UTICA POLICE STATION
 Facility Address : 413 ORISKANY STREET WEST, UTICA, 13502
 County : Oneida

Site Information

Expiration Date : N/A
 Site ID : 42171
 Site Type : Other
 Site Status : Unregulated/Closed
 Program Number : 6-428299
 Program Type : Petroleum Bulk Storage
 DEC Region : 6
 Last Date in Agency List : 2021-06-03

Affiliation Details

Affiliation Type : Emergency Contact
 Company : CITY OF UTICA
 Contact Title : N/R
 Contact Name : CAPTAIN ON DUTY,UPD
 Contact Address : NN
 Contact Address 2 : N/R
 Country Code : 001
 Phone : (315) 792-0100
 Phone Ext : N/R
 Email : N/R
 Fax : N/R

Affiliation Type : Facility Operator
 Company : UTICA POLICE STATION
 Contact Title : N/R
 Contact Name : RITA ROTUNDO
 Contact Address : NN
 Contact Address 2 : N/R
 Country Code : 001
 Phone : (315) 735-5866
 Phone Ext : N/R
 Email : N/R
 Fax : N/R

Affiliation Type : Mail Contact
 Company : CITY OF UTICA
 Contact Title : N/R
 Contact Name : JEAN-PIERRE DURAND
 Contact Address : 1 KENNEDY PLAZA, UTICA, NY 13502
 Contact Address 2 : N/R
 Country Code : 001

Map Id: J39
 Direction: ENE
 Distance: 0.221 mi., 1169 ft.
 Elevation: 428 ft.
 Relative: Lower

Site Name : UTICA PUBLIC SAFETY CAMPUS | UTICA POLICE STATION
 413 ORISKANY ST WEST | 413 ORISKANY STREET WEST
 UTICA, NY

Database(s) : [AST PBS - NY, ECHO, FRS, HIST PCS ENF, ICIS, PCS FACILITY, SPILLS - NY, UST PBS - NY] **(cont.)**

EnviroSite ID: 4728701
 EPA ID: N/R

AST PBS - NY **(cont.)**

Phone : (315) 792-0152
 Phone Ext : N/R
 Email : N/R
 Fax : N/R

Affiliation Type : Facility Owner
 Company : CITY OF UTICA
 Contact Title : N/R
 Contact Name : N/R
 Contact Address : 1 KENNEDY PLAZA, UTICA, NY 13502
 Contact Address 2 : N/R
 Country Code : 001
 Phone : (315) 792-0152
 Phone Ext : N/R
 Email : N/R
 Fax : N/R

Tank Information : Tank Information withheld (not releaseable under Freedom of Information Law) in accordance with Public Officers Law Sections 86.5, 87.2(F), 89.5(a)(1)(1-a)

ECHO

Facility Name : UTICA PUBLIC SAFETY CAMPUS
 Facility Address : 413 ORISKANY ST WEST, UTICA, NY 13502
 County : ONEIDA

Last Inspection Date : N/R
 Registry ID : 110025322185
 FIPS Code : 36065
 EPA Region : 02
 Inspection Count : 0
 Last Inspection Days : N/R
 Informal Count : 0
 Last Informal Action Date : N/R
 Formal Action Count : 0
 Last Formal Action Date : N/R
 Total Penalties : 0
 Penalty Count : N/R
 Last Penalty Date : N/R
 Last Penalty Amount : N/R
 QTRS IN NC : 0
 Programs IN SNC : 0
 Current Compliance Status : No Violation Identified
 Three-Year Compliance Status :
 Collection Method : N/R
 Reference Point : N/R

Map Id: J39
 Direction: ENE
 Distance: 0.221 mi., 1169 ft.
 Elevation: 428 ft.
 Relative: Lower

Site Name : UTICA PUBLIC SAFETY CAMPUS | UTICA POLICE STATION
 413 ORISKANY ST WEST | 413 ORISKANY STREET WEST
 UTICA, NY

Database(s) : [AST PBS - NY, ECHO, FRS, HIST PCS ENF, ICIS, PCS FACILITY, SPILLS - NY, UST PBS - NY] **(cont.)**

EnviroSite ID: 4728701
 EPA ID: N/R

ECHO **(cont.)**

Accuracy Meters :	N/R
Derived Tribes :	Oneida Indian Nation - 19.8 mile(s)
Derived HUC :	02020004
Derived WBD :	020200040310
Derived STCTY FIPS :	36065
Derived Zip :	13502
Derived CD113 :	22
Derived CB2010 :	360650203002004
MYRTK Universe :	NNN
NPDES IDs :	NYR10J242
CWA Permit Types :	Minor
CWA Compliance Tracking :	On
CWA NAICS :	N/R
CWA SICS :	N/R
CWA Inspection Count :	N/R
CWA Last Inspection Days :	N/R
CWA Informal Count :	N/R
CWA Formal Action Count :	N/R
CWA Last Formal Action Date :	N/R
CWA Penalties :	N/R
CWA Last Penalty Date :	N/R
CWA Last Penalty Amount :	N/R
CWA Quarters IN NC :	0
CWA Current Compliance Status :	No Violation Identified
CWA Current SNC Flag :	N
CWA 13 Quarters Compliance Status :	_____
CWA 13 Quarters Effluent Exceedances:	N/R
CWA Three-Year QNCR Codes :	N/R
DFR URL :	Click here for hyperlink provided by the agency.
Facility SIC :	N/R
Facility NAICS :	N/R
Facility Last Inspection EPA Date :	N/R
Facility Last Inspection State Date :	N/R
Facility Last Formal Act EPA Date :	N/R
Facility Last Formal Act State Date :	N/R
Facility Last Informal Act EPA Date :	N/R
Facility Last Informal Act State Date:	N/R
Facility Federal Agency :	N/R
TRI Reporter :	N/R
Facility Imp Water Flag :	Y
Current SNC Flag :	N
Indian County Flag :	N
Federal Flag :	N/R
US Mexico Border Flag :	N/R
Chesapeak Bay Flag :	N/R
AIR Flag :	N
NPDES Flag :	Y
SDWIS Flag :	N
RCRA Flag :	N
TRI Flag :	N
GHG Flag :	N
Major Flag :	N/R
Active Flag :	Y

Map Id: J39
 Direction: ENE
 Distance: 0.221 mi., 1169 ft.
 Elevation: 428 ft.
 Relative: Lower

Site Name : UTICA PUBLIC SAFETY CAMPUS | UTICA POLICE STATION
 413 ORISKANY ST WEST | 413 ORISKANY STREET WEST
 UTICA, NY

Database(s) : [AST PBS - NY, ECHO, FRS, HIST PCS ENF, ICIS, PCS FACILITY, SPILLS - NY, UST PBS - NY] **(cont.)**

EnviroSite ID: 4728701
 EPA ID: N/R

ECHO **(cont.)**

NAA Flag : N
 Latitude : 43.10397
 Longitude : -75.23242
 Last Date in Agency List : 2021-04-16

FRS

Facility Name : UTICA PUBLIC SAFETY CAMPUS
 Facility Address : 413 ORISKANY ST WEST, UTICA, NY 13502-3515
 County : ONEIDA

Site Details

Registry ID : 110025322185
 FRS Facility URL : [Click here for hyperlink provided by the agency.](#)
 Last Date in Agency List : 2021-05-03

Source Description

Source Description : The FIS, managed by the New York Department of Environmental Conservation (DEC), houses all information about facilities that are regulated or of environmental interest to the state of New York. The NPDES module of the Compliance Information System (ICIS) tracks surface water permits issued under the Clean Water Act. Under NPDES, all facilities that discharge pollutants from any point source into waters of the United States are required to obtain a permit. The permit will likely contain limits on what can be discharged, impose monitoring and reporting requirements, and include other provisions to ensure that the discharge does not adversely affect water quality.

FRS Environmental Interest

Source and System ID : FIS - 6-3016-00211
 ICIS - NYR10J242

HIST PCS ENF

Facility Name : UTICA PUBLIC SAFETY CAMPUS
 Facility Address : 413 ORISKANY ST WEST, UTICA, NY 13502

Effective Date : 2003-01-09
 Expiration Date : 2008-01-08
 NPDES ID : NYR10J242
 FRS Facility Site ID : 600078724
 Primary Facility SIC Code : N/R
 Primary Facility SIC Description : N/R
 Current Major/Minor Status : Minor
 Facility Type Description : Municipal or Water District

Map Id: J39
 Direction: ENE
 Distance: 0.221 mi., 1169 ft.
 Elevation: 428 ft.
 Relative: Lower

Site Name : UTICA PUBLIC SAFETY CAMPUS | UTICA POLICE STATION
 413 ORISKANY ST WEST | 413 ORISKANY STREET WEST
 UTICA, NY

Database(s) : [AST PBS - NY, ECHO, FRS, HIST PCS ENF, ICIS, PCS FACILITY, SPILLS - NY, UST PBS - NY] **(cont.)**

EnviroSite ID: 4728701
 EPA ID: N/R

HIST PCS ENF **(cont.)**

Facility Non-Government Contact Name: N/R
 Facility Non-Gov Addresses : N/R
 Total Actual Average Flow (MGD) : N/R
 Total App. Design Flow (MGD) : N/R
 Pretreat Program Required Indicator : N/R
 State Water Body : N/R
 State Water Body Name : MOHAWK R
 Tribal Land Code : N/R
 Tribal Land Name : N/R
 Contact Office Telephone Number : N/R
 Permit Non-Gov Addresses : 1 KENNEDY PLAZA. CITY HALL
 Permit Non-Government Contact Name : N/R
 Permit Type Description : General Permit Covered Facility
 Last Date in Agency List : 2015-01-15

ICIS

Facility Name : UTICA PUBLIC SAFETY CAMPUS
 Facility Address : 413 ORISKANY ST WEST, UTICA, NY 13502

Site Details

NPDES ID : NYR10J242
 ICIS Facility Interest ID : 1000005029
 Facility UIN : 110025322185
 Facility Type Code : Municipal or Water District
 Impaired Waters : 303(D) Listed
 Latitude : 43.104085
 Longitude : -75.232771
 Last Date in Agency List : 2021-05-17

Facility NAICS

NAICS Code : N/R
 NAICS Description : N/R

Facility SIC

SIC Code : N/R
 SIC Description : N/R

PCS FACILITY

Issue Date : 2003-01-08
 Original Issue Date : 2003-01-08
 Effective Date : 2003-01-09
 Expiration Date : 2008-01-08
 Retirement Date : N/R
 Termination Date : N/R

Map Id: J39
 Direction: ENE
 Distance: 0.221 mi., 1169 ft.
 Elevation: 428 ft.
 Relative: Lower

Site Name : UTICA PUBLIC SAFETY CAMPUS | UTICA POLICE STATION
 413 ORISKANY ST WEST | 413 ORISKANY STREET WEST
 UTICA, NY

Database(s) : [AST PBS - NY, ECHO, FRS, HIST PCS ENF, ICIS, PCS FACILITY, SPILLS - NY, UST PBS - NY] **(cont.)**

EnviroSite ID: 4728701
 EPA ID: N/R

PCS FACILITY **(cont.)**

Issuing Agency :	NYSDEC
Agency Type :	State
Activity ID :	1000010173
External Permit Number :	N/R
Facility Type Indicator :	NON-POTW
Permit Type :	General Permit Covered Facility-NPDES)
Major Minor Status :	N
Permit Status :	Administratively Continued
Total Design Flow Number :	N/R
Actual Average Flow Number :	N/R
State Water Body :	N/R
State Water Body Name :	MOHAWK R
Permit Name :	UTICA, CITY OF
Permit Comp Status :	Y
RNC Tracking :	Y
Master External Permit Number :	NYR100201
TMDL Interface :	N/R
EDMR Authorization :	N
Pretreatment Indicator :	N/R
Last Date in Agency List :	2021-06-11

SPILLS - NY

Facility Name :	UTICA POLICE STATION
Facility Address :	413 ORISKANY ST WEST, UTICA
County :	Oneida

Spill Details

Site ID :	192096
Spill Number :	9614295
Program Type :	ER
DER Facility ID :	160197
DEC Region :	6
Spill Date :	1997-03-10 11:00:00
Close Date :	2008-03-07 00:00:00
Contributing Factor :	Unknown
Material Spilled Classification :	C3
SWIS Code :	3316
DEC Lead on Spill :	SCREICHI
Referred to :	N/R
Received Date :	1997-03-10 11:16:00
Computer ID :	297
Waterbody :	N/R
Source :	Institutional, Educational, Gov., Other
Reported by :	Other
Cleanup Activity Ceased Date :	2008-03-07 00:00:00
Cleanup Meets Standard :	False
Inspection Date :	N/R
Penalty :	False
UST Trust :	True
Remed Phase :	0

Map Id: J39
 Direction: ENE
 Distance: 0.221 mi., 1169 ft.
 Elevation: 428 ft.
 Relative: Lower

Site Name : UTICA PUBLIC SAFETY CAMPUS | UTICA
 POLICE STATION
 413 ORISKANY ST WEST | 413 ORISKANY
 STREET WEST
 UTICA, NY

Database(s) : [AST PBS - NY, ECHO, FRS, HIST PCS ENF,
 ICIS, PCS FACILITY, SPILLS - NY, UST PBS
 - NY] **(cont.)**

EnviroSite ID: 4728701
 EPA ID: N/R

SPILLS - NY **(cont.)**

Date Record Created : 1997-03-10 00:00:00
 Record Last Updated : 2008-03-10 12:10:33
 Spiller Name : JONEEN MATTHEWS
 Spiller Company : CITY OF UTICA
 Spiller Address : 1 KENNEDY PLAZA, UTICA, NY 13502-
 Spiller Country : 001
 Contact Name : JONEEN MATTHEWS
 Contact Phone : (315) 792-0152
 Contact Extension : N/R
 After Hours : False
 Latitude : 43.104329060
 Longitude : -75.233844460

Caller Remark : POSSIBLE TANK FAILURE, UNKNOWN AT THIS TIME WHERE THE
 GASOLINE CAME FROM - LOCAL DEC HAS THE TANK TEST REPORT FROM
 LAST YEAR AND DEC IS ON SCENE

DEC Remark :

Prior to Sept, 2004 data translation this spill Lead_DEC Field was JOHNSON 03/07/2008: FILE REVIEW: 3K UST
 REMOVED IN MARCH 1997. 12-15 YARDS OF PETROLEUM IMPACTED SOIL EXCAVATED. POST EXCAVATION SOIL
 AND GROUNDWATER LAB RESULTS SLIGHTLY EXCEED CURRENT GUIDANCE VALUES. GWI RESULTS FROM SPILL
 #95-01598 (SAME SITE) INDICATE IMPACT TO GW IS MINIMAL. DISPOSAL RECEIPTS RECEIVED FOR 1,212 TONS OF
 PETROLEUM IMPACTED SOIL. PER GENE SANTA CROCE, THE 12-15 YARDS OF SOIL FROM THIS SPILL WAS
 COMBINED FOR DISPOSAL WITH THE PETROLEUM IMPACTED SOIL FROM SPILL #95-01598. THE MATERIAL WAS
 DISPOSED OF AT THE SENECA MEADOWS LANDFILL IN WATERLOO, NY. NO FURTHER ACTION REQUIRED. (SR)

Last Date in Agency List : 2021-05-04

Material Details

Spill Number : 9614295
 Operable Unit ID : 1041774
 Operable Unit : 01
 Material ID : 339397
 Material Code : 0009
 Material Name : gasoline
 Case Number : N/R
 Material Family : Petroleum
 Quantity : .00
 Units : G
 Recovered : .00
 Affected Media: Soil : False
 Affected Media: Air : False
 Affected Media: Ind Air : False
 Affected Media: Groundwater : True
 Affected Media: Surface Water : False
 Affected Media: Drinking Water : False
 Affected Media: Sewer Line : False
 Affected Media: Impervious Surface : False

Map Id: J39
 Direction: ENE
 Distance: 0.221 mi., 1169 ft.
 Elevation: 428 ft.
 Relative: Lower

Site Name : UTICA PUBLIC SAFETY CAMPUS | UTICA POLICE STATION
 413 ORISKANY ST WEST | 413 ORISKANY STREET WEST
 UTICA, NY

Database(s) : [AST PBS - NY, ECHO, FRS, HIST PCS ENF, ICIS, PCS FACILITY, SPILLS - NY, UST PBS - NY] **(cont.)**

Envirosite ID: 4728701
 EPA ID: N/R

SPILLS - NY **(cont.)**

Affected Media: Subway : False
 Affected Media: Utility Conveyance : False
 Oxygenate : N/R

Facility Name : UTICA POLICE STATION
 Facility Address : 413 ORISKANY ST. WEST, UTICA
 County : Oneida

Spill Details

Site ID : 106682
 Spill Number : 9501598
 Program Type : ER
 DER Facility ID : 93906
 DEC Region : 6
 Spill Date : 1995-05-08 14:45:00
 Close Date : 2008-04-03 00:00:00
 Contributing Factor : Unknown
 Material Spilled Classification : B3
 SWIS Code : 3316
 DEC Lead on Spill : SCREICHI
 Referred to : N/R
 Received Date : 1995-05-08 15:03:00
 Computer ID : N/R
 Waterbody : N/R
 Source : Institutional, Educational, Gov., Other
 Reported by : Other
 Cleanup Activity Ceased Date : 1997-04-07 00:00:00
 Cleanup Meets Standard : True
 Inspection Date : N/R
 Penalty : False
 UST Trust : False
 Remed Phase : 0
 Date Record Created : 1995-05-18 00:00:00
 Record Last Updated : 2008-04-03 12:07:41
 Spiller Name : N/R
 Spiller Company : CITY OF UTICA
 Spiller Address : 1 KENNEDY PLAZA, UTICA, NY 13502
 Spiller Country : 001
 Contact Name : N/R
 Contact Phone : N/R
 Contact Extension : N/R
 After Hours : False
 Latitude : 43.104329060
 Longitude : -75.233844460
 Caller Remark : SOIL CONTAMINATION

Map Id: J39
 Direction: ENE
 Distance: 0.221 mi., 1169 ft.
 Elevation: 428 ft.
 Relative: Lower

Site Name : UTICA PUBLIC SAFETY CAMPUS | UTICA
 POLICE STATION
 413 ORISKANY ST WEST | 413 ORISKANY
 STREET WEST
 UTICA, NY

Database(s) : [AST PBS - NY, ECHO, FRS, HIST PCS ENF,
 ICIS, PCS FACILITY, SPILLS - NY, UST PBS
 - NY] **(cont.)**

EnviroSite ID: 4728701
 EPA ID: N/R

SPILLS - NY **(cont.)**

DEC Remark :

Prior to Sept, 2004 data translation this spill Lead_DEC Field 04/03/2008: FILE REVIEW: FOUR USTS FOUND DURING CONSTRUCTION OF NEW PD BUILDING. TANKS AND PETROLEUM IMPACTED SOIL EXCAVATED IN NOVEMBER AND DECEMBER 1995. ADDITIONAL AREAS OF SURFICIAL PETROLEUM IMPACTS EXCAVATED FROM MAY- SEPTEMBER 1996 DURING LATER CONSTRUCTION PHASES OF BUILDING AND PARKING LOT. SOIL AND GW ANALYTICAL MEET GUIDANCE VALUES. DISPOSAL RECEIPTS RECEIVED FOR 1,212 TONS OF PETROLEUM IMPACTED SOIL. SOIL FROM THIS SPILL WAS COMBINED WITH SOIL FROM 95-01598 AND 94-07957. A REMAINING GASOLINE UST ON THE WEST SIDE OF THE SITE HANDLED UNDER SPILL #95-01598. (SR)

Last Date in Agency List : 2021-05-04

Material Details

Spill Number : 9501598
 Operable Unit ID : 1016001
 Operable Unit : 01
 Material ID : 370200
 Material Code : 0009
 Material Name : gasoline
 Case Number : N/R
 Material Family : Petroleum
 Quantity : .00
 Units : G
 Recovered : .00
 Affected Media: Soil : False
 Affected Media: Air : False
 Affected Media: Ind Air : False
 Affected Media: Groundwater : True
 Affected Media: Surface Water : False
 Affected Media: Drinking Water : False
 Affected Media: Sewer Line : False
 Affected Media: Impervious Surface : False
 Affected Media: Subway : False
 Affected Media: Utility Conveyance : False
 Oxygenate : True

Spill Number : 9501598
 Operable Unit ID : 1016001
 Operable Unit : 01
 Material ID : 370199
 Material Code : 0001A
 Material Name : #2 fuel oil
 Case Number : N/R
 Material Family : Petroleum
 Quantity : .00
 Units : G
 Recovered : .00
 Affected Media: Soil : False
 Affected Media: Air : False
 Affected Media: Ind Air : False

Map Id: J39
 Direction: ENE
 Distance: 0.221 mi., 1169 ft.
 Elevation: 428 ft.
 Relative: Lower

Site Name : UTICA PUBLIC SAFETY CAMPUS | UTICA POLICE STATION
 413 ORISKANY ST WEST | 413 ORISKANY STREET WEST
 UTICA, NY

Database(s) : [AST PBS - NY, ECHO, FRS, HIST PCS ENF, ICIS, PCS FACILITY, SPILLS - NY, UST PBS - NY] **(cont.)**

EnviroSite ID: 4728701
 EPA ID: N/R

SPILLS - NY **(cont.)**

Affected Media: Groundwater : True
 Affected Media: Surface Water : False
 Affected Media: Drinking Water : False
 Affected Media: Sewer Line : False
 Affected Media: Impervious Surface : False
 Affected Media: Subway : False
 Affected Media: Utility Conveyance : False
 Oxygenate : True

Spill Number : 9501598
 Operable Unit ID : 1016001
 Operable Unit : 01
 Material ID : 573303
 Material Code : 1213A
 Material Name : MTBE (methyl-tert-butyl ether)
 Case Number : 01634044
 Material Family : Hazardous Material
 Quantity : N/R
 Units : N/R
 Recovered : N/R
 Affected Media: Soil : False
 Affected Media: Air : False
 Affected Media: Ind Air : False
 Affected Media: Groundwater : True
 Affected Media: Surface Water : False
 Affected Media: Drinking Water : False
 Affected Media: Sewer Line : False
 Affected Media: Impervious Surface : False
 Affected Media: Subway : False
 Affected Media: Utility Conveyance : False
 Oxygenate : True

UST PBS - NY

Facility Name : UTICA POLICE STATION
 Facility Address : 413 ORISKANY STREET WEST, UTICA, 13502
 County : Oneida

Site Information

Expiration Date : N/A
 Site ID : 42171
 Site Type : Other
 Site Status : Unregulated/Closed
 Program Number : 6-428299
 Program Type : Petroleum Bulk Storage
 DEC Region : 6
 Last Date in Agency List : 2021-07-06

Map Id: J39
 Direction: ENE
 Distance: 0.221 mi., 1169 ft.
 Elevation: 428 ft.
 Relative: Lower

Site Name : UTICA PUBLIC SAFETY CAMPUS | UTICA POLICE STATION
 413 ORISKANY ST WEST | 413 ORISKANY STREET WEST
 UTICA, NY

Database(s) : [AST PBS - NY, ECHO, FRS, HIST PCS ENF, ICIS, PCS FACILITY, SPILLS - NY, UST PBS - NY] **(cont.)**

Envirosite ID: 4728701
 EPA ID: N/R

UST PBS - NY **(cont.)**

Affiliation Details

Affiliation Type :	Emergency Contact
Company :	CITY OF UTICA
Contact Title :	N/R
Contact Name :	CAPTAIN ON DUTY,UPD
Contact Address :	NN
Contact Address 2 :	N/R
Country Code :	001
Phone :	(315) 792-0100
Phone Ext :	N/R
Email :	N/R
Fax :	N/R

Affiliation Type :	Facility Operator
Company :	UTICA POLICE STATION
Contact Title :	N/R
Contact Name :	RITA ROTUNDO
Contact Address :	NN
Contact Address 2 :	N/R
Country Code :	001
Phone :	(315) 735-5866
Phone Ext :	N/R
Email :	N/R
Fax :	N/R

Affiliation Type :	Mail Contact
Company :	CITY OF UTICA
Contact Title :	N/R
Contact Name :	JEAN-PIERRE DURAND
Contact Address :	1 KENNEDY PLAZA, UTICA, NY 13502
Contact Address 2 :	N/R
Country Code :	001
Phone :	(315) 792-0152
Phone Ext :	N/R
Email :	N/R
Fax :	N/R

Affiliation Type :	Facility Owner
Company :	CITY OF UTICA
Contact Title :	N/R
Contact Name :	N/R
Contact Address :	1 KENNEDY PLAZA, UTICA, NY 13502
Contact Address 2 :	N/R
Country Code :	001
Phone :	(315) 792-0152
Phone Ext :	N/R
Email :	N/R
Fax :	N/R

Map Id: J39
 Direction: ENE
 Distance: 0.221 mi., 1169 ft.
 Elevation: 428 ft.
 Relative: Lower

Site Name : UTICA PUBLIC SAFETY CAMPUS | UTICA POLICE STATION
 413 ORISKANY ST WEST | 413 ORISKANY STREET WEST
 UTICA, NY

Database(s) : [AST PBS - NY, ECHO, FRS, HIST PCS ENF, ICIS, PCS FACILITY, SPILLS - NY, UST PBS - NY] **(cont.)**

EnviroSite ID: 4728701
 EPA ID: N/R

UST PBS - NY **(cont.)**

Tank Information

Date Installed :	N/R
Tank ID :	122417
Tank Number :	2
Tank Type :	N/R
Tank Status :	Closed - Removed
Capacity :	2000
Tank Location :	Underground
Tank Model :	N/R
Pipe Model :	N/R
Test Method :	Testing Not Required
Tank Last Test :	N/R
Tank Next Test Due :	N/R
Close Date :	1995-11-01
Registered :	True
Tank Out of Service Date :	N/R
Tank Owner Name :	N/R
Tank Owner Address :	N/R
Red Tag Start Date :	N/R
Red Tag End Date :	N/R
Subpart :	N/R
Category :	1
UDC IND :	1
Line Last Test Due :	N/R
Next Line Test Due :	N/R
Line Test Method :	N/R
Class A Opp Name :	N/R
Class B Opp Name :	N/R

Tank Equipment

Details for this site have been truncated due to the large number of available details for this site within this dataset. For the complete details for this site, contact your EnviroSite account representative for a complimentary site report containing all of the details available.

Equipment : Steel/Carbon Steel/Iron
 Type : Pipe Type

Equipment : None
 Type : Tank External Protection

Equipment : None
 Type : Tank Leak Detection

Equipment : Underground/On-ground
 Type : Pipe Location

Map Id: J39
 Direction: ENE
 Distance: 0.221 mi., 1169 ft.
 Elevation: 428 ft.
 Relative: Lower

Site Name : UTICA PUBLIC SAFETY CAMPUS | UTICA POLICE STATION
 413 ORISKANY ST WEST | 413 ORISKANY STREET WEST
 UTICA, NY

Database(s) : [AST PBS - NY, ECHO, FRS, HIST PCS ENF, ICIS, PCS FACILITY, SPILLS - NY, UST PBS - NY] **(cont.)**

EnviroSite ID: 4728701
 EPA ID: N/R

UST PBS - NY **(cont.)**

Equipment : None
 Type : Tank Internal Protection

Tank Materials

Material Name : gasoline
 Percent : 122417

Tank Information

Date Installed : 1980-12-01
 Tank ID : 116794
 Tank Number : 1
 Tank Type : N/R
 Tank Status : Closed - Removed
 Capacity : 3000
 Tank Location : Underground
 Tank Model : N/R
 Pipe Model : N/R
 Test Method : N/R
 Tank Last Test : 1996-03-01
 Tank Next Test Due : N/R
 Close Date : 1997-03-01
 Registered : True
 Tank Out of Service Date : N/R
 Tank Owner Name : N/R
 Tank Owner Address : N/R
 Red Tag Start Date : N/R
 Red Tag End Date : N/R
 Subpart : N/R
 Category : 1
 UDC IND : 1
 Line Last Test Due : N/R
 Next Line Test Due : N/R
 Line Test Method : N/R
 Class A Opp Name : N/R
 Class B Opp Name : N/R

Tank Equipment

Equipment : Steel/Carbon Steel/Iron
 Type : Pipe Type

Equipment : None
 Type : Tank Secondary Containment

Map Id: J39
 Direction: ENE
 Distance: 0.221 mi., 1169 ft.
 Elevation: 428 ft.
 Relative: Lower

Site Name : UTICA PUBLIC SAFETY CAMPUS | UTICA POLICE STATION
 413 ORISKANY ST WEST | 413 ORISKANY STREET WEST
 UTICA, NY

Database(s) : [AST PBS - NY, ECHO, FRS, HIST PCS ENF, ICIS, PCS FACILITY, SPILLS - NY, UST PBS - NY] **(cont.)**

Envirosite ID: 4728701
 EPA ID: N/R

UST PBS - NY **(cont.)**

Equipment : None
 Type : Pipe External Protection

Equipment : None
 Type : Tank Leak Detection

Equipment : Suction Dispenser
 Type : Dispenser

Tank Materials

Material Name : gasoline
 Percent : 116794

Map Id: K40
 Direction: NE
 Distance: 0.221 mi., 1169 ft.
 Elevation: 422 ft.
 Relative: Lower

Site Name : GOLDBAS APARTMENTS MUNICIPAL HOUSING | GOLDBAS APARTMENTS
 442 WHITESBORO ST
 UTICA, NY

Database(s) : [ECHO, FRS, HIST MANIFEST - NY, RCRA_NONGEN]

Envirosite ID: 5097351
 EPA ID: N/R

ECHO

Facility Name : GOLDBAS APARTMENTS MUNICIPAL HOUSING
 Facility Address : 442 WHITESBORO ST, UTICA, NY 13502
 County : ONEIDA

Last Inspection Date : N/R
 Registry ID : 110004434773
 FIPS Code : 36065
 EPA Region : 02
 Inspection Count : 0
 Last Inspection Days : N/R
 Informal Count : 0
 Last Informal Action Date : N/R
 Formal Action Count : 0
 Last Formal Action Date : N/R
 Total Penalties : 0
 Penalty Count : N/R
 Last Penalty Date : N/R
 Last Penalty Amount : N/R

Map Id: K40
 Direction: NE
 Distance: 0.221 mi., 1169 ft.
 Elevation: 422 ft.
 Relative: Lower

Site Name : GOLDBAS APARTMENTS MUNICIPAL HOUSING | GOLDBAS APARTMENTS
 442 WHITESBORO ST
 UTICA, NY

Database(s) : [ECHO, FRS, HIST MANIFEST - NY, RCRA_NONGEN] **(cont.)**

Envirosite ID: 5097351
 EPA ID: N/R

ECHO **(cont.)**

QTRS IN NC :	0
Programs IN SNC :	0
Current Compliance Status :	No Violation Identified
Three-Year Compliance Status :	
Collection Method :	N/R
Reference Point :	N/R
Accuracy Meters :	N/R
Derived Tribes :	Oneida Indian Nation - 19.8 mile(s)
Derived HUC :	02020004
Derived WBD :	020200040310
Derived STCTY FIPS :	36065
Derived Zip :	13502
Derived CD113 :	22
Derived CB2010 :	360650201022017
MYRTK Universe :	NNN
NPDES IDs :	N/R
CWA Permit Types :	N/R
CWA Compliance Tracking :	N/R
CWA NAICS :	N/R
CWA SICS :	N/R
CWA Inspection Count :	N/R
CWA Last Inspection Days :	N/R
CWA Informal Count :	N/R
CWA Formal Action Count :	N/R
CWA Last Formal Action Date :	N/R
CWA Penalties :	N/R
CWA Last Penalty Date :	N/R
CWA Last Penalty Amount :	N/R
CWA Quarters IN NC :	N/R
CWA Current Compliance Status :	N/R
CWA Current SNC Flag :	N
CWA 13 Quarters Compliance Status :	N/R
CWA 13 Quarters Effluent Exceedances:	N/R
CWA Three-Year QNCR Codes :	N/R
DFR URL :	Click here for hyperlink provided by the agency.
Facility SIC :	N/R
Facility NAICS :	N/R
Facility Last Inspection EPA Date :	N/R
Facility Last Inspection State Date :	N/R
Facility Last Formal Act EPA Date :	N/R
Facility Last Formal Act State Date :	N/R
Facility Last Informal Act EPA Date :	N/R
Facility Last Informal Act State Date:	N/R
Facility Federal Agency :	N/R
TRI Reporter :	N/R
Facility Imp Water Flag :	N/R
Current SNC Flag :	N
Indian County Flag :	N
Federal Flag :	N/R
US Mexico Border Flag :	N/R
Chesapeak Bay Flag :	N/R
AIR Flag :	N
NPDES Flag :	N
SDWIS Flag :	N
RCRA Flag :	Y

Map Id: K40
 Direction: NE
 Distance: 0.221 mi., 1169 ft.
 Elevation: 422 ft.
 Relative: Lower

Site Name : GOLDBAS APARTMENTS MUNICIPAL HOUSING | GOLDBAS APARTMENTS
 442 WHITESBORO ST
 UTICA, NY

Database(s) : [ECHO, FRS, HIST MANIFEST - NY, RCRA_NONGEN] **(cont.)**

EnviroSite ID: 5097351
EPA ID: N/R

ECHO (cont.)

TRI Flag : N
 GHG Flag : N
 Major Flag : N/R
 Active Flag : N/R
 NAA Flag : N
 Latitude : 43.105472
 Longitude : -75.233735
 Last Date in Agency List : 2021-04-16

FRS

Facility Name : GOLDBAS APARTMENTS MUNICIPAL HOUSING
 Facility Address : 442 WHITESBORO ST, UTICA, NY 13502-3104
 County : ONEIDA

Site Details

Registry ID : 110004434773
 FRS Facility URL : [Click here for hyperlink provided by the agency.](#)
 Last Date in Agency List : 2021-05-03

Source Description

Source Description :

RCRAInfo is EPA's comprehensive information system that supports the Resource Conservation and Recovery Act (RCRA) of 1976 and the Hazardous and Solid Waste Amendments (HSWA) of 1984 through the tracking of events and activities related to facilities that generate, transport, and treat, store, or dispose of hazardous waste. RCRAInfo allows RCRA program staff to track the notification, permit, compliance, and corrective action activities required under RCRA. RCRAInfo also supports generation of the National Hazardous Waste Biennial Report. All generators and treatment, storage, and disposal facilities who handle hazardous waste are required to report to the EPA Administrator at least once every two years to support creation of the Biennial Report.

FRS Environmental Interest

Source and System ID : RCRAINFO - NYD982794703

HIST MANIFEST - NY

Facility Name : GOLDBAS APARTMENTS
 Facility Address : 442 WHITESBORO ST, UTICA, NY 13502-3104
 County : ONEIDA

Site Details

Handler Name : GOLDBAS APARTMENTS
 Contact Name : GOLDBAS APARTMENTS
 Business Phone Number : 3157355246
 Mailing Street 1 : 509 SECOND ST, UTICA, NY 13501

Map Id: K40
 Direction: NE
 Distance: 0.221 mi., 1169 ft.
 Elevation: 422 ft.
 Relative: Lower

Site Name : GOLDBAS APARTMENTS MUNICIPAL HOUSING | GOLDBAS APARTMENTS
 442 WHITESBORO ST
 UTICA, NY

Database(s) : [ECHO, FRS, HIST MANIFEST - NY, RCRA_NONGEN] **(cont.)**

EnviroSite ID: 5097351
 EPA ID: N/R

HIST MANIFEST - NY **(cont.)**

Mailing Country : USA
 Last Date in Agency List : 2017-03-18

Hazardous Waste Summary

Generator Shipped Date : 1989-09-28
 Generator RCRA ID : NYD982794703
 Manifest Number : NYA8059428
 Manifest Status : C
 Transporter 1 RCRA ID : NYD980769947
 Transporter 1 State ID : 10252PNY
 Transporter 1 Received Date : 1989-09-28
 Transporter 2 RCRA ID : N/R
 Transporter 2 State ID : N/R
 Transporter 2 Received Date : N/R
 TSDf RCRA ID : NYD067539940
 TSDf Received Date : 1989-09-29
 Part A Received Date : 1989-10-04
 Part B Received Date : 1989-10-10

Hazardous Waste Details

Waste Code : B006
 Quantity of Waste : 5996
 Units of Quantity : Pounds
 Number of Containers : 7
 Type of Container : Portable tanks
 Handling Method : Landfill
 Specific Gravity : 100

RCRA_NONGEN

Facility Name : GOLDBAS APARTMENTS MUNICIPAL HOUSING
 Facility Address : 442 WHITESBORO ST, UTICA, NY 13502-3104
 County : ONEIDA

Date Form Received by Agency : 2007-01-01
 EPA ID : NYD982794703
 Mailing Address : 509 SECOND ST, UTICA, NY 13501
 Contact : N/R
 Contact Address : 509 SECOND ST, UTICA, NY 13501
 Contact Country : US
 Contact Telephone : N/R
 Contact Email : N/R
 EPA Region : 02
 Land Type : Not Reported
 Source Type : Implementer
 Classification : Not a generator, verified
 Description : Not a generator, verified
 Last Date in Agency List : 2021-04-26

Map Id: K40
 Direction: NE
 Distance: 0.221 mi., 1169 ft.
 Elevation: 422 ft.
 Relative: Lower

Site Name : GOLDBAS APARTMENTS MUNICIPAL HOUSING | GOLDBAS APARTMENTS
 442 WHITESBORO ST
 UTICA, NY

Database(s) : [ECHO, FRS, HIST MANIFEST - NY, RCRA_NONGEN] **(cont.)**

EnviroSite ID: 5097351
 EPA ID: N/R

RCRA_NONGEN **(cont.)**

Owner/Operator Summary

Owner/Operator Name : MUNICIPAL HOUSING AUTH
 Owner/Operator Address : NOT REQUIRED, NOT REQUIRED, WY 99999
 Owner/Operator Country : US
 Owner/Operator Telephone : 212-555-1212
 Owner/Operator Email : N/R
 Owner/Operator Fax : N/R
 Legal Status : Private
 Owner/Operator Type : Operator
 Owner/Operator Start Date : N/R
 Owner/Operator End Date : N/R

Owner/Operator Name : MUNICIPAL HOUSING AUTH
 Owner/Operator Address : NOT REQUIRED, NOT REQUIRED, WY 99999
 Owner/Operator Country : US
 Owner/Operator Telephone : 212-555-1212
 Owner/Operator Email : N/R
 Owner/Operator Fax : N/R
 Legal Status : Private
 Owner/Operator Type : Owner
 Owner/Operator Start Date : N/R
 Owner/Operator End Date : N/R

Handler Activities Summary

U.S. Importer of Hazardous Waste : N
 Mixed Waste (Haz. and Radioactive) : N
 Recycler of Hazardous Waste : N
 Transporter of Hazardous Waste : N
 Treater, Storer or Disposer of HW : N
 Underground Injection Activity : N
 On-site Burner Exemption : N
 Furnace Exemption : N
 Used Oil Fuel Burner : N
 Used Oil Processor : N
 Used Oil Refiner : N
 Used Oil Fuel Marketer to Burner : N
 Used Oil Specification Marketer : N
 Used Oil Transfer Facility : N
 Used Oil Transporter : N

Historical Generators

Date Form Received by Agency : 2006-01-01
 Facility Name : GOLDBAS APARTMENTS MUNICIPAL HOUSING
 Classification : Not a generator, verified

Date Form Received by Agency : 1999-07-08
 Facility Name : GOLDBAS APARTMENTS MUNICIPAL HOUSING
 Classification : Not a generator, verified

Map Id: K40
 Direction: NE
 Distance: 0.221 mi., 1169 ft.
 Elevation: 422 ft.
 Relative: Lower

Site Name : GOLDBAS APARTMENTS MUNICIPAL HOUSING | GOLDBAS APARTMENTS
 442 WHITESBORO ST
 UTICA, NY

Database(s) : [ECHO, FRS, HIST MANIFEST - NY, RCRA_NONGEN] **(cont.)**

Envirosite ID: 5097351
EPA ID: N/R

RCRA_NONGEN (cont.)

Date Form Received by Agency : 1989-09-07
 Facility Name : GOLDBAS APARTMENTS MUNICIPAL HOUSING
 Classification : Small Quantity Generator

Notices of Violations Summary
 Regulation Violated : N

Map Id: L41
 Direction: SE
 Distance: 0.224 mi., 1181 ft.
 Elevation: 482 ft.
 Relative: Higher

Site Name : FORT SCHUYLER CLUB
 254 GENESEE ST
 UTICA, NY 13502

Database(s) : [AST PBS - NY, LTANKS 2 - NY, SPILLS - NY, UST PBS - NY]

Envirosite ID: 4728756
EPA ID: N/R

AST PBS - NY

Facility Name : FORT SCHUYLER CLUB
 Facility Address : 254 GENESEE STREET, UTICA, 13502
 County : Oneida

Site Information

Expiration Date : N/A
 Site ID : 42623
 Site Type : Unknown
 Site Status : Unregulated/Closed
 Program Number : 6-495085
 Program Type : Petroleum Bulk Storage
 DEC Region : 6
 Last Date in Agency List : 2021-06-03

Affiliation Details

Affiliation Type : Emergency Contact
 Company : FORT SCHUYLER CLUB
 Contact Title : N/R
 Contact Name : JIM DAY
 Contact Address : NN
 Contact Address 2 : N/R
 Country Code : 001
 Phone : (315) 797-0170
 Phone Ext : N/R
 Email : N/R
 Fax : N/R

Map Id: L41
 Direction: SE
 Distance: 0.224 mi., 1181 ft.
 Elevation: 482 ft.
 Relative: Higher

Site Name : FORT SCHUYLER CLUB
 254 GENESEE ST
 UTICA, NY 13502

Database(s) : [AST PBS - NY, LTANKS 2 - NY, SPILLS - NY, UST PBS - NY] **(cont.)**

EnviroSite ID: 4728756
 EPA ID: N/R

AST PBS - NY **(cont.)**

Affiliation Type :	Facility Owner
Company :	FORT SCHUYLER CLUB
Contact Title :	N/R
Contact Name :	N/R
Contact Address :	254 GENESEE STREET, UTICA, NY 13502
Contact Address 2 :	N/R
Country Code :	001
Phone :	(315) 797-0170
Phone Ext :	N/R
Email :	N/R
Fax :	N/R

Affiliation Type :	Mail Contact
Company :	FORT SCHUYLER CLUB
Contact Title :	N/R
Contact Name :	N/R
Contact Address :	254 GENESEE STREET, UTICA, NY 13502
Contact Address 2 :	N/R
Country Code :	001
Phone :	(315) 797-0170
Phone Ext :	N/R
Email :	N/R
Fax :	N/R

Affiliation Type :	Facility Operator
Company :	FORT SCHUYLER CLUB
Contact Title :	N/R
Contact Name :	JIM DAY
Contact Address :	NN
Contact Address 2 :	N/R
Country Code :	001
Phone :	(315) 797-0170
Phone Ext :	N/R
Email :	N/R
Fax :	N/R

Tank Information :	Tank Information withheld (not releaseable under Freedom of Information Law) in accordance with Public Officers Law Sections 86.5, 87.2(F), 89.5(a)(1)(1-a)
--------------------	---

LTANKS 2 - NY

Facility Name :	FORT SCHUYLER CLUB
Facility Address :	254 GENESEE ST, UTICA
County :	Oneida

Spill Details

Site ID :	326111
Spill Number :	8907011

Map Id: L41
 Direction: SE
 Distance: 0.224 mi., 1181 ft.
 Elevation: 482 ft.
 Relative: Higher

Site Name : FORT SCHUYLER CLUB
 254 GENESEE ST
 UTICA, NY 13502

Database(s) : [AST PBS - NY, LTANKS 2 - NY, SPILLS - NY, UST PBS - NY] **(cont.)**

EnviroSite ID: 4728756
EPA ID: N/R

LTANKS 2 - NY **(cont.)**

Program Type :	ER
DER Facility ID :	262707
DEC Region :	6
Spill Date :	1989-10-16 11:30:00
Close Date :	2003-04-15 00:00:00
Contributing Factor :	Tank Failure
Material Spilled Classification :	C3
SWIS Code :	3316
DEC Lead on Spill :	DJJOHNSO
Referred to :	N/R
Received Date :	1989-10-16 11:30:00
Computer ID :	N/R
Waterbody :	N/R
Source :	Commercial/Industrial
Reported by :	DEC
Cleanup Activity Ceased Date :	N/R
Cleanup Meets Standard :	False
Inspection Date :	N/R
Penalty :	False
UST Trust :	False
Remed Phase :	0
Date Record Created :	1989-10-21 00:00:00
Record Last Updated :	2004-11-22 10:10:39
Spiller Name :	N/R
Spiller Company :	FORT SCHUYLER CLUB
Spiller Address :	254 GENESEE ST., UTICA, NY 13502
Spiller Country :	001
Contact Name :	N/R
Contact Phone :	N/R
Contact Extension :	N/R
After Hours :	False
Latitude :	43.099635090
Longitude :	-75.235018580
Caller Remark :	CONTAMINATED SOIL ENCOUNTERED DURING EXCAVATION

DEC Remark :

Prior to Sept, 2004 data translation this spill Lead_DEC Field was JOHNSON 10/17/89: INSPECTED TANK/MANY HOLES/SOME ON EACH END 2 X8 /SOME IN MIDDLE BOTTOM/PHOTOS TAKEN/(NC). 10/18/89: CONTAMINATED SOIL (24 YDS.) DISPOSED OF (JM). 11/08/89: SOIL DISPOSAL PAPERWORK SUBMITTED (JM). 01/10/91: FOLLOW-UP LETTER SENT. (HM). 04/15/2003: REVIEWED FILE. ADDITIONAL SOIL EXCAVATED NOV. 1, 1996. (DUG TO PROPERTY LINE AND BEDROCK). 125.55T DISPOSED OF @ ALBANY CO. LANDFILL. MINOR GW IMPACTS, SIDEWALL SAMPLES EXCEED GUIDANCE. CLOSED (DJ).

Last Date in Agency List : 2021-05-04

Material Details

Spill Number :	8907011
Operable Unit ID :	934778
Operable Unit :	01
Material ID :	443818
Material Code :	0001A
Material Name :	#2 fuel oil
Case Number :	N/R

Map Id: L41
 Direction: SE
 Distance: 0.224 mi., 1181 ft.
 Elevation: 482 ft.
 Relative: Higher

Site Name : FORT SCHUYLER CLUB
 254 GENESEE ST
 UTICA, NY 13502

Database(s) : [AST PBS - NY, LTANKS 2 - NY, SPILLS - NY, UST PBS - NY] **(cont.)**

Envirosite ID: 4728756
 EPA ID: N/R

LTANKS 2 - NY **(cont.)**

Material Family :	Petroleum
Quantity :	.00
Units :	L
Recovered :	.00
Affected Media: Soil :	False
Affected Media: Air :	False
Affected Media: Ind Air :	False
Affected Media: Groundwater :	True
Affected Media: Surface Water :	False
Affected Media: Drinking Water :	False
Affected Media: Sewer Line :	False
Affected Media: Impervious Surface :	False
Affected Media: Subway :	False
Affected Media: Utility Conveyance :	False
Oxygenate :	N/R

SPILLS - NY

Facility Name :	FORT SCHUYLER CLUB
Facility Address :	254 GENESEE ST, UTICA
County :	Oneida

Spill Details

Site ID :	326111
Spill Number :	8907011
Program Type :	ER
DER Facility ID :	262707
DEC Region :	6
Spill Date :	1989-10-16 11:30:00
Close Date :	2003-04-15 00:00:00
Contributing Factor :	Tank Failure
Material Spilled Classification :	C3
SWIS Code :	3316
DEC Lead on Spill :	DJJOHNSO
Referred to :	N/R
Received Date :	1989-10-16 11:30:00
Computer ID :	N/R
Waterbody :	N/R
Source :	Commercial/Industrial
Reported by :	DEC
Cleanup Activity Ceased Date :	N/R
Cleanup Meets Standard :	False
Inspection Date :	N/R
Penalty :	False
UST Trust :	False
Remed Phase :	0
Date Record Created :	1989-10-21 00:00:00
Record Last Updated :	2004-11-22 10:10:39
Spiller Name :	N/R
Spiller Company :	FORT SCHUYLER CLUB
Spiller Address :	254 GENESEE ST., UTICA, NY 13502
Spiller Country :	001
Contact Name :	N/R
Contact Phone :	N/R

Map Id: L41
 Direction: SE
 Distance: 0.224 mi., 1181 ft.
 Elevation: 482 ft.
 Relative: Higher

Site Name : FORT SCHUYLER CLUB
 254 GENESEE ST
 UTICA, NY 13502

Database(s) : [AST PBS - NY, LTANKS 2 - NY, SPILLS - NY, UST PBS - NY] **(cont.)**

Envirosite ID: 4728756
EPA ID: N/R

SPILLS - NY (cont.)

Contact Extension : N/R
 After Hours : False
 Latitude : 43.099635090
 Longitude : -75.235018580
 Caller Remark : CONTAMINATED SOIL ENCOUNTERED DURING EXCAVATION

DEC Remark :

Prior to Sept, 2004 data translation this spill Lead_DEC Field was JOHNSON 10/17/89: INSPECTED TANK/MANY HOLES/SOME ON EACH END 2 X8 /SOME IN MIDDLE BOTTOM/PHOTOS TAKEN/(NC). 10/18/89: CONTAMINATED SOIL (24 YDS.) DISPOSED OF (JM). 11/08/89: SOIL DISPOSAL PAPERWORK SUBMITTED (JM). 01/10/91: FOLLOW-UP LETTER SENT. (HM). 04/15/2003: REVIEWED FILE. ADDITIONAL SOIL EXCAVATED NOV. 1, 1996. (DUG TO PROPERTY LINE AND BEDROCK). 125.55T DISPOSED OF @ ALBANY CO. LANDFILL. MINOR GW IMPACTS, SIDEWALL SAMPLES EXCEED GUIDANCE. CLOSED (DJ).

Last Date in Agency List : 2021-05-04

Material Details

Spill Number : 8907011
 Operable Unit ID : 934778
 Operable Unit : 01
 Material ID : 443818
 Material Code : 0001A
 Material Name : #2 fuel oil
 Case Number : N/R
 Material Family : Petroleum
 Quantity : .00
 Units : L
 Recovered : .00
 Affected Media: Soil : False
 Affected Media: Air : False
 Affected Media: Ind Air : False
 Affected Media: Groundwater : True
 Affected Media: Surface Water : False
 Affected Media: Drinking Water : False
 Affected Media: Sewer Line : False
 Affected Media: Impervious Surface : False
 Affected Media: Subway : False
 Affected Media: Utility Conveyance : False
 Oxygenate : N/R

UST PBS - NY

Facility Name : FORT SCHUYLER CLUB
 Facility Address : 254 GENESEE STREET, UTICA, 13502
 County : Oneida

Site Information

Expiration Date : N/A
 Site ID : 42623
 Site Type : Unknown
 Site Status : Unregulated/Closed

Map Id: L41
 Direction: SE
 Distance: 0.224 mi., 1181 ft.
 Elevation: 482 ft.
 Relative: Higher

Site Name : FORT SCHUYLER CLUB
 254 GENESEE ST
 UTICA, NY 13502

Database(s) : [AST PBS - NY, LTANKS 2 - NY, SPILLS - NY, UST PBS - NY] **(cont.)**

Envirosite ID: 4728756
 EPA ID: N/R

UST PBS - NY **(cont.)**

Program Number : 6-495085
 Program Type : Petroleum Bulk Storage
 DEC Region : 6
 Last Date in Agency List : 2021-07-06

Affiliation Details

Affiliation Type :	Emergency Contact
Company :	FORT SCHUYLER CLUB
Contact Title :	N/R
Contact Name :	JIM DAY
Contact Address :	NN
Contact Address 2 :	N/R
Country Code :	001
Phone :	(315) 797-0170
Phone Ext :	N/R
Email :	N/R
Fax :	N/R

Affiliation Type :	Facility Owner
Company :	FORT SCHUYLER CLUB
Contact Title :	N/R
Contact Name :	N/R
Contact Address :	254 GENESEE STREET, UTICA, NY 13502
Contact Address 2 :	N/R
Country Code :	001
Phone :	(315) 797-0170
Phone Ext :	N/R
Email :	N/R
Fax :	N/R

Affiliation Type :	Mail Contact
Company :	FORT SCHUYLER CLUB
Contact Title :	N/R
Contact Name :	N/R
Contact Address :	254 GENESEE STREET, UTICA, NY 13502
Contact Address 2 :	N/R
Country Code :	001
Phone :	(315) 797-0170
Phone Ext :	N/R
Email :	N/R
Fax :	N/R

Affiliation Type :	Facility Operator
Company :	FORT SCHUYLER CLUB
Contact Title :	N/R
Contact Name :	JIM DAY
Contact Address :	NN
Contact Address 2 :	N/R
Country Code :	001
Phone :	(315) 797-0170
Phone Ext :	N/R

Map Id: L41
 Direction: SE
 Distance: 0.224 mi., 1181 ft.
 Elevation: 482 ft.
 Relative: Higher

Site Name : FORT SCHUYLER CLUB
 254 GENESEE ST
 UTICA, NY 13502

Database(s) : [AST PBS - NY, LTANKS 2 - NY, SPILLS - NY, UST PBS - NY] **(cont.)**

EnviroSite ID: 4728756
EPA ID: N/R

UST PBS - NY **(cont.)**

Email : N/R
 Fax : N/R

Tank Information

Date Installed : N/R
 Tank ID : 119224
 Tank Number : 001
 Tank Type : N/R
 Tank Status : Closed Prior to 03/1991
 Capacity : 1500
 Tank Location : Underground
 Tank Model : N/R
 Pipe Model : N/R
 Test Method : Testing Not Required
 Tank Last Test : N/R
 Tank Next Test Due : N/R
 Close Date : N/R
 Registered : True
 Tank Out of Service Date : N/R
 Tank Owner Name : N/R
 Tank Owner Address : N/R
 Red Tag Start Date : N/R
 Red Tag End Date : N/R
 Subpart : N/R
 Category : 1
 UDC IND : 1
 Line Last Test Due : N/R
 Next Line Test Due : N/R
 Line Test Method : N/R
 Class A Opp Name : N/R
 Class B Opp Name : N/R

Tank Equipment

Details for this site have been truncated due to the large number of available details for this site within this dataset. For the complete details for this site, contact your EnviroSite account representative for a complimentary site report containing all of the details available.

Equipment : None
 Type : Tank Leak Detection

Equipment : None
 Type : Pipe External Protection

Equipment : None
 Type : Tank Secondary Containment

Equipment : None
 Type : Tank Internal Protection

Map Id: L41
 Direction: SE
 Distance: 0.224 mi., 1181 ft.
 Elevation: 482 ft.
 Relative: Higher

Site Name : FORT SCHUYLER CLUB
 254 GENESEE ST
 UTICA, NY 13502

Database(s) : [AST PBS - NY, LTANKS 2 - NY, SPILLS - NY, UST PBS - NY] **(cont.)**

Envirosite ID: 4728756
 EPA ID: N/R

UST PBS - NY **(cont.)**

Equipment : None
 Type : Tank External Protection

Tank Materials
 Material Name : #2 fuel oil (on-site consumption)
 Percent : 119224

Map Id: L42
 Direction: SE
 Distance: 0.224 mi., 1185 ft.
 Elevation: 473 ft.
 Relative: Higher

Site Name : KEMPF BUILDING
 248-250 GENESEE ST | 248-250
 GENESSEE ST
 UTICA, NY 13502

Database(s) : [ECHO, FRS, RCRA_SQG]

Envirosite ID: 5181926
 EPA ID: N/R

ECHO

Facility Name : KEMPF BUILDING
 Facility Address : 248-250 GENESEE ST, UTICA, NY 13502
 County : ONEIDA

Last Inspection Date : N/R
 Registry ID : 110070434692
 FIPS Code : 36065
 EPA Region : 02
 Inspection Count : 0
 Last Inspection Days : N/R
 Informal Count : 0
 Last Informal Action Date : N/R
 Formal Action Count : 0
 Last Formal Action Date : N/R
 Total Penalties : 0
 Penalty Count : N/R
 Last Penalty Date : N/R
 Last Penalty Amount : N/R
 QTRS IN NC : 0
 Programs IN SNC : 0
 Current Compliance Status : No Violation Identified
 Three-Year Compliance Status :
 Collection Method : ADDRESS MATCHING-HOUSE NUMBER
 Reference Point : CENTER OF A FACILITY OR STATION
 Accuracy Meters : 30
 Derived Tribes : Oneida Indian Nation - 19.6 mile(s)
 Derived HUC : 02020004
 Derived WBD : 020200040310
 Derived STCTY FIPS : 36065
 Derived Zip : 13502
 Derived CD113 : 22

Map Id: L42
 Direction: SE
 Distance: 0.224 mi., 1185 ft.
 Elevation: 473 ft.
 Relative: Higher

Site Name : KEMPF BUILDING
 248-250 GENESEE ST | 248-250
 GENESEE ST
 UTICA, NY 13502

Database(s) : [ECHO, FRS, RCRA_SQG] *(cont.)*

EnviroSite ID: 5181926
 EPA ID: N/R

ECHO *(cont.)*

Derived CB2010 :	360650203001016
MYRTK Universe :	NNN
NPDES IDs :	N/R
CWA Permit Types :	N/R
CWA Compliance Tracking :	N/R
CWA NAICS :	N/R
CWA SICS :	N/R
CWA Inspection Count :	N/R
CWA Last Inspection Days :	N/R
CWA Informal Count :	N/R
CWA Formal Action Count :	N/R
CWA Last Formal Action Date :	N/R
CWA Penalties :	N/R
CWA Last Penalty Date :	N/R
CWA Last Penalty Amount :	N/R
CWA Quarters IN NC :	N/R
CWA Current Compliance Status :	N/R
CWA Current SNC Flag :	N
CWA 13 Quarters Compliance Status :	N/R
CWA 13 Quarters Effluent Exceedances:	N/R
CWA Three-Year QNCR Codes :	N/R
DFR URL :	Click here for hyperlink provided by the agency.
Facility SIC :	N/R
Facility NAICS :	531120 - Lessors of Nonresidential Buildings (except Miniwarehouses)
Facility Last Inspection EPA Date :	N/R
Facility Last Inspection State Date :	N/R
Facility Last Formal Act EPA Date :	N/R
Facility Last Formal Act State Date :	N/R
Facility Last Informal Act EPA Date :	N/R
Facility Last Informal Act State Date:	N/R
Facility Federal Agency :	N/R
TRI Reporter :	N/R
Facility Imp Water Flag :	N/R
Current SNC Flag :	N
Indian County Flag :	N
Federal Flag :	N/R
US Mexico Border Flag :	N/R
Chesapeake Bay Flag :	N/R
AIR Flag :	N
NPDES Flag :	N
SDWIS Flag :	N
RCRA Flag :	Y
TRI Flag :	N
GHG Flag :	N
Major Flag :	N/R
Active Flag :	Y
NAA Flag :	N
Latitude :	43.0999
Longitude :	-75.23425
Last Date in Agency List :	2021-04-16

Facility Name :	KEMPF BUILDING
Facility Address :	248-250 GENESEE ST, UTICA, NY 13502
County :	ONEIDA

Map Id: L42
 Direction: SE
 Distance: 0.224 mi., 1185 ft.
 Elevation: 473 ft.
 Relative: Higher

Site Name : KEMPF BUILDING
 248-250 GENESEE ST | 248-250
 GENESEE ST
 UTICA, NY 13502

Database(s) : [ECHO, FRS, RCRA_SQG] **(cont.)**

EnviroSite ID: 5181926
EPA ID: N/R

ECHO (cont.)

Last Inspection Date :	N/R
Registry ID :	N/R
FIPS Code :	N/R
EPA Region :	02
Inspection Count :	0
Last Inspection Days :	N/R
Informal Count :	0
Last Informal Action Date :	N/R
Formal Action Count :	0
Last Formal Action Date :	N/R
Total Penalties :	0
Penalty Count :	N/R
Last Penalty Date :	N/R
Last Penalty Amount :	N/R
QTRS IN NC :	0
Programs IN SNC :	0
Current Compliance Status :	No Violation Identified
Three-Year Compliance Status :	
Collection Method :	Zip Code Centroid
Reference Point :	N/R
Accuracy Meters :	10000
Derived Tribes :	N/R
Derived HUC :	N/R
Derived WBD :	N/R
Derived STCTY FIPS :	N/R
Derived Zip :	N/R
Derived CD113 :	N/R
Derived CB2010 :	N/R
MYRTK Universe :	NNN
NPDES IDs :	N/R
CWA Permit Types :	N/R
CWA Compliance Tracking :	N/R
CWA NAICS :	N/R
CWA SICs :	N/R
CWA Inspection Count :	N/R
CWA Last Inspection Days :	N/R
CWA Informal Count :	N/R
CWA Formal Action Count :	N/R
CWA Last Formal Action Date :	N/R
CWA Penalties :	N/R
CWA Last Penalty Date :	N/R
CWA Last Penalty Amount :	N/R
CWA Quarters IN NC :	N/R
CWA Current Compliance Status :	N/R
CWA Current SNC Flag :	N
CWA 13 Quarters Compliance Status :	N/R
CWA 13 Quarters Effluent Exceedances:	N/R
CWA Three-Year QNCR Codes :	N/R
DFR URL :	Click here for hyperlink provided by the agency.
Facility SIC :	N/R
Facility NAICS :	531120 - Lessors of Nonresidential Buildings (except Miniwarehouses)
Facility Last Inspection EPA Date :	N/R
Facility Last Inspection State Date :	N/R
Facility Last Formal Act EPA Date :	N/R
Facility Last Formal Act State Date :	N/R
Facility Last Informal Act EPA Date :	N/R

Map Id: L42
 Direction: SE
 Distance: 0.224 mi., 1185 ft.
 Elevation: 473 ft.
 Relative: Higher

Site Name : KEMPF BUILDING
 248-250 GENESEE ST | 248-250
 GENESEE ST
 UTICA, NY 13502

Database(s) : [ECHO, FRS, RCRA_SQG] **(cont.)**

EnviroSite ID: 5181926
EPA ID: N/R

ECHO (cont.)

Facility Last Informal Act State Date:	N/R
Facility Federal Agency :	N/R
TRI Reporter :	N/R
Facility Imp Water Flag :	N/R
Current SNC Flag :	N
Indian County Flag :	N
Federal Flag :	N/R
US Mexico Border Flag :	N/R
Chesapeake Bay Flag :	N/R
AIR Flag :	N
NPDES Flag :	N
SDWIS Flag :	N
RCRA Flag :	Y
TRI Flag :	N
GHG Flag :	N
Major Flag :	N/R
Active Flag :	Y
NAA Flag :	N/R
Latitude :	43.126402
Longitude :	-75.107363
Last Date in Agency List :	2019-09-23

FRS

Facility Name :	KEMPF BUILDING
Facility Address :	248-250 GENESEE ST, UTICA, NY 13502
County :	ONEIDA

Site Details

Registry ID :	110070434692
FRS Facility URL :	Click here for hyperlink provided by the agency.
Last Date in Agency List :	2021-05-03

Source Description

Source Description :

RCRAInfo is EPA's comprehensive information system that supports the Resource Conservation and Recovery Act (RCRA) of 1976 and the Hazardous and Solid Waste Amendments (HSWA) of 1984 through the tracking of events and activities related to facilities that generate, transport, and treat, store, or dispose of hazardous waste. RCRAInfo allows RCRA program staff to track the notification, permit, compliance, and corrective action activities required under RCRA. RCRAInfo also supports generation of the National Hazardous Waste Biennial Report. All generators and treatment, storage, and disposal facilities who handle hazardous waste are required to report to the EPA Administrator at least once every two years to support creation of the Biennial Report.

FRS Environmental Interest

Source and System ID :	RCRAINFO - NYR000235663
------------------------	-------------------------

Map Id: L42
 Direction: SE
 Distance: 0.224 mi., 1185 ft.
 Elevation: 473 ft.
 Relative: Higher

Site Name : KEMPF BUILDING
 248-250 GENESEE ST | 248-250
 GENESEE ST
 UTICA, NY 13502

Database(s) : [ECHO, FRS, RCRA_SQG] *(cont.)*

EnviroSite ID: 5181926
EPA ID: N/R

RCRA_SQG

Facility Name : KEMPF BUILDING
 Facility Address : 248-250 GENESEE ST, UTICA, NY 13502
 County : ONEIDA

Date Form Received by Agency : 2019-09-16
 EPA ID : NYR000235663
 Mailing Address : 6308 FLY RD, EAST SYRACUSE, NY 13057
 Contact : BRYAN K BOWERS
 Contact Address : 6308 FLY RD, EAST SYRACUSE, NY 13057
 Contact Country : US
 Contact Telephone : 315-432-9400
 Contact Email : BBOWERS@AECCGROUP.COM
 EPA Region : 02
 Land Type : Private
 Source Type : Notification
 Classification : Small Quantity Generator

Description : Handlers that generate more than 100 and less than 1000 kilograms of hazardous waste during any calendar month and accumulate less than 6000 kg of hazardous waste at any time; or generate 100 kg or less of hazardous waste during any calendar month, and accumulate more than 1000 kg of hazardous waste at any time.

Last Date in Agency List : 2021-04-26

Owner/Operator Summary

Owner/Operator Name : 248 KEMPF LLC
 Owner/Operator Address : 6308 FLY RD, EAST SYRACUSE, NY 13057
 Owner/Operator Country : US
 Owner/Operator Telephone : 315-432-9400
 Owner/Operator Email : BBOWERS@AECCGROUP.COM
 Owner/Operator Fax : 315-432-9400
 Legal Status : Private
 Owner/Operator Type : Owner
 Owner/Operator Start Date : 2017-12-15
 Owner/Operator End Date : N/R

Owner/Operator Name : 248 KEMPF LLC
 Owner/Operator Address : 6308 FLY RD, EAST SYRACUSE, NY 13057
 Owner/Operator Country : US
 Owner/Operator Telephone : 315-432-9400
 Owner/Operator Email : BBOWERS@AECCGROUP.COM
 Owner/Operator Fax : 315-432-9400
 Legal Status : Private
 Owner/Operator Type : Operator
 Owner/Operator Start Date : 2017-12-15
 Owner/Operator End Date : N/R

Map Id: L42
 Direction: SE
 Distance: 0.224 mi., 1185 ft.
 Elevation: 473 ft.
 Relative: Higher

Site Name : KEMPF BUILDING
 248-250 GENESEE ST | 248-250
 GENESEE ST
 UTICA, NY 13502

Database(s) : [ECHO, FRS, RCRA_SQG] **(cont.)**

EnviroSite ID: 5181926
EPA ID: N/R

RCRA_SQG **(cont.)**

Handler Activities Summary

U.S. Importer of Hazardous Waste :	N
Mixed Waste (Haz. and Radioactive) :	N/R
Recycler of Hazardous Waste :	N
Transporter of Hazardous Waste :	N
Treater, Storer or Disposer of HW :	N
Underground Injection Activity :	N
On-site Burner Exemption :	N
Furnace Exemption :	N
Used Oil Fuel Burner :	N
Used Oil Processor :	N
Used Oil Refiner :	N
Used Oil Fuel Marketer to Burner :	N
Used Oil Specification Marketer :	N
Used Oil Transfer Facility :	N
Used Oil Transporter :	N

Historical Generators

Date Form Received by Agency :	2019-05-03
Facility Name :	KEMPF BUILDING
Classification :	Not a generator, verified

Date Form Received by Agency :	2018-04-05
Facility Name :	KEMPF BUILDING
Classification :	Small Quantity Generator

Hazardous Waste Summary

Waste Code / Name :	D001 - IGNITABLE WASTE
Waste Code / Name :	F003 - THE FOLLOWING SPENT NONHALOGENATED SOLVENTS: XYLENE, ACETONE, ETHYL ACETATE, ETHYL BENZENE, ETHYL ETHER, METHYL ISOBUTYL KETONE, N-BUTYL ALCOHOL, CYCLOHEXANONE, AND METHANOL; ALL SPENT SOLVENT MIXTURES/BLENDS CONTAINING, BEFORE USE, ONLY THE ABOVE SPENT NONHALOGENATED SOLVENTS; AND ALL SPENT SOLVENT MIXTURES/BLENDS CONTAINING, BEFORE USE, ONE OR MORE OF THE ABOVE NONHALOGENATED SOLVENTS, AND A TOTAL OF TEN PERCENT OR MORE (BY VOLUME) OF ONE OR MORE OF THOSE SOLVENTS LISTED IN F001, F002, F004, AND F005; AND STILL BOTTOMS FROM THE RECOVERY OF THESE SPENT SOLVENTS AND SPENT SOLVENT MIXTURES.
Waste Code / Name :	F005 - THE FOLLOWING SPENT NONHALOGENATED SOLVENTS: TOLUENE, METHYL ETHYL KETONE, CARBON DISULFIDE, ISOBUTANOL, PYRIDINE, BENZENE, 2-ETHOXYETHANOL, AND 2-NITROPROPANE; ALL SPENT SOLVENT MIXTURES/BLENDS CONTAINING, BEFORE USE, A TOTAL OF TEN PERCENT OR MORE (BY VOLUME) OF ONE OR MORE OF THE ABOVE NONHALOGENATED SOLVENTS OR THOSE SOLVENTS LISTED IN F001, F002, OR F004; AND STILL BOTTOMS FROM THE RECOVERY OF THESE SPENT SOLVENTS AND SPENT SOLVENT MIXTURES.

Map Id: L42
 Direction: SE
 Distance: 0.224 mi., 1185 ft.
 Elevation: 473 ft.
 Relative: Higher

Site Name : KEMPF BUILDING
 248-250 GENESEE ST | 248-250
 GENESEE ST
 UTICA, NY 13502

Database(s) : [ECHO, FRS, RCRA_SQG] **(cont.)**

EnviroSite ID: 5181926
EPA ID: N/R

RCRA_SQG **(cont.)**

Notices of Violations Summary
 Regulation Violated :

N

Facility Name : KEMPF BUILDING
 Facility Address : 248-250 GENESEE ST, UTICA, NY 13502
 County : ONEIDA

Date Form Received by Agency : 2019-09-16
 EPA ID : NYR000242909
 Mailing Address : 6308 FLY RD, EAST SYRACUSE, NY 13057
 Contact : BRYAN K BOWERS
 Contact Address : 6308 FLY RD, EAST SYRACUSE, NY 13057
 Contact Country : US
 Contact Telephone : 315-432-9400
 Contact Email : BBOWERS@AECCGROUP.COM
 EPA Region : 02
 Land Type : Private
 Source Type : Temporary
 Classification : Small Quantity Generator

Description : Handlers that generate more than 100 and less than 1000 kilograms of hazardous waste during any calendar month and accumulate less than 6000 kg of hazardous waste at any time; or generate 100 kg or less of hazardous waste during any calendar month, and accumulate more than 1000 kg of hazardous waste at any time.

Last Date in Agency List : 2019-09-27

Owner/Operator Summary

Owner/Operator Name : 248 KEMPF LLC
 Owner/Operator Address : 6308 FLY RD, EAST SYRACUSE, NY 13057
 Owner/Operator Country : US
 Owner/Operator Telephone : 315-432-9400
 Owner/Operator Email : BBOWERS@AECCGROUP.COM
 Owner/Operator Fax : 315-432-9405
 Legal Status : Private
 Owner/Operator Type : Operator
 Owner/Operator Start Date : 2017-12-15
 Owner/Operator End Date : N/R

Owner/Operator Name : 248 KEMPF LLC
 Owner/Operator Address : 6308 FLY RD, EAST SYRACUSE, NY 13057
 Owner/Operator Country : US
 Owner/Operator Telephone : 315-432-9400
 Owner/Operator Email : BBOWERS@AECCGROUP.COM
 Owner/Operator Fax : 315-432-9405
 Legal Status : Private
 Owner/Operator Type : Owner
 Owner/Operator Start Date : 2017-12-15
 Owner/Operator End Date : N/R

Map Id: L42
 Direction: SE
 Distance: 0.224 mi., 1185 ft.
 Elevation: 473 ft.
 Relative: Higher

Site Name : KEMPF BUILDING
 248-250 GENESEE ST | 248-250
 GENESEE ST
 UTICA, NY 13502

Database(s) : [ECHO, FRS, RCRA_SQG] *(cont.)*

EnviroSite ID: 5181926
EPA ID: N/R

RCRA_SQG *(cont.)*

Handler Activities Summary

U.S. Importer of Hazardous Waste :	N
Mixed Waste (Haz. and Radioactive) :	N/R
Recycler of Hazardous Waste :	N
Transporter of Hazardous Waste :	N
Treater, Storer or Disposer of HW :	N
Underground Injection Activity :	N
On-site Burner Exemption :	N
Furnace Exemption :	N
Used Oil Fuel Burner :	N
Used Oil Processor :	N
Used Oil Refiner :	N
Used Oil Fuel Marketer to Burner :	N
Used Oil Specification Marketer :	N
Used Oil Transfer Facility :	N
Used Oil Transporter :	N

Hazardous Waste Summary

Waste Code / Name : D001 - IGNITABLE WASTE

Notices of Violations Summary

Regulation Violated : N

Map Id: J43
 Direction: ENE
 Distance: 0.225 mi., 1190 ft.
 Elevation: 427 ft.
 Relative: Lower

Site Name : TARTAN WAREHOUSE FORMER
 300 ORISKANY ST WEST
 UTICA, NY 13502

Database(s) : [ECHO, FRS, MANIFEST - NY,
 RCRA_NONGEN]

EnviroSite ID: 5192717
EPA ID: N/R

ECHO

Facility Name : TARTAN WAREHOUSE FORMER
 Facility Address : 300 ORISKANY ST WEST, UTICA, NY 13502
 County : ONEIDA

Last Inspection Date : N/R
 Registry ID : 110070205735
 FIPS Code : 36065
 EPA Region : 02
 Inspection Count : 0
 Last Inspection Days : N/R
 Informal Count : 0
 Last Informal Action Date : N/R
 Formal Action Count : 0

Map Id: J43
 Direction: ENE
 Distance: 0.225 mi., 1190 ft.
 Elevation: 427 ft.
 Relative: Lower

Site Name : TARTAN WAREHOUSE FORMER
 300 ORISKANY ST WEST
 UTICA, NY 13502

Database(s) : [ECHO, FRS, MANIFEST - NY,
 RCRA_NONGEN] **(cont.)**

EnviroSite ID: 5192717
 EPA ID: N/R

ECHO **(cont.)**

Last Formal Action Date :	N/R
Total Penalties :	0
Penalty Count :	N/R
Last Penalty Date :	N/R
Last Penalty Amount :	N/R
QTRS IN NC :	0
Programs IN SNC :	0
Current Compliance Status :	No Violation Identified
Three-Year Compliance Status :	_____
Collection Method :	N/R
Reference Point :	N/R
Accuracy Meters :	N/R
Derived Tribes :	Oneida Indian Nation - 19.8 mile(s)
Derived HUC :	02020004
Derived WBD :	020200040310
Derived STCTY FIPS :	36065
Derived Zip :	13502
Derived CD113 :	22
Derived CB2010 :	360650201022016
MYRTK Universe :	NNN
NPDES IDs :	N/R
CWA Permit Types :	N/R
CWA Compliance Tracking :	N/R
CWA NAICS :	N/R
CWA SICS :	N/R
CWA Inspection Count :	N/R
CWA Last Inspection Days :	N/R
CWA Informal Count :	N/R
CWA Formal Action Count :	N/R
CWA Last Formal Action Date :	N/R
CWA Penalties :	N/R
CWA Last Penalty Date :	N/R
CWA Last Penalty Amount :	N/R
CWA Quarters IN NC :	N/R
CWA Current Compliance Status :	N/R
CWA Current SNC Flag :	N
CWA 13 Quarters Compliance Status :	N/R
CWA 13 Quarters Effluent Exceedances:	N/R
CWA Three-Year QNCR Codes :	N/R
DFR URL :	Click here for hyperlink provided by the agency.
Facility SIC :	N/R
Facility NAICS :	531120 - Lessors of Nonresidential Buildings (except Miniwarehouses)
Facility Last Inspection EPA Date :	N/R
Facility Last Inspection State Date :	N/R
Facility Last Formal Act EPA Date :	N/R
Facility Last Formal Act State Date :	N/R
Facility Last Informal Act EPA Date :	N/R
Facility Last Informal Act State Date:	N/R
Facility Federal Agency :	N/R
TRI Reporter :	N/R
Facility Imp Water Flag :	N/R
Current SNC Flag :	N
Indian County Flag :	N
Federal Flag :	N/R
US Mexico Border Flag :	N/R
Chesapeake Bay Flag :	N/R

Map Id: J43
 Direction: ENE
 Distance: 0.225 mi., 1190 ft.
 Elevation: 427 ft.
 Relative: Lower

Site Name : TARTAN WAREHOUSE FORMER
 300 ORISKANY ST WEST
 UTICA, NY 13502

Database(s) : [ECHO, FRS, MANIFEST - NY,
 RCRA_NONGEN] **(cont.)**

EnviroSite ID: 5192717
EPA ID: N/R

ECHO (cont.)

AIR Flag :	N
NPDES Flag :	N
SDWIS Flag :	N
RCRA Flag :	Y
TRI Flag :	N
GHG Flag :	N
Major Flag :	N/R
Active Flag :	N/R
NAA Flag :	N
Latitude :	43.10413
Longitude :	-75.23245
Last Date in Agency List :	2021-04-16

FRS

Facility Name :	TARTAN WAREHOUSE FORMER
Facility Address :	300 ORISKANY ST WEST, UTICA, NY 13502
County :	ONEIDA

Site Details

Registry ID :	110070205735
FRS Facility URL :	Click here for hyperlink provided by the agency.
Last Date in Agency List :	2021-05-03

Source Description

Source Description :

RCRAInfo is EPA's comprehensive information system that supports the Resource Conservation and Recovery Act (RCRA) of 1976 and the Hazardous and Solid Waste Amendments (HSWA) of 1984 through the tracking of events and activities related to facilities that generate, transport, and treat, store, or dispose of hazardous waste. RCRAInfo allows RCRA program staff to track the notification, permit, compliance, and corrective action activities required under RCRA. RCRAInfo also supports generation of the National Hazardous Waste Biennial Report. All generators and treatment, storage, and disposal facilities who handle hazardous waste are required to report to the EPA Administrator at least once every two years to support creation of the Biennial Report.

FRS Environmental Interest

Source and System ID :	RCRAINFO - NYR000233833
------------------------	-------------------------

MANIFEST - NY

Facility Name :	TARTAN WAREHOUSE FORMER
Facility Address :	300 ORISKANY ST WEST, UTICA, NY 13502
County :	ONEIDA

Map Id: J43
 Direction: ENE
 Distance: 0.225 mi., 1190 ft.
 Elevation: 427 ft.
 Relative: Lower

Site Name : TARTAN WAREHOUSE FORMER
 300 ORISKANY ST WEST
 UTICA, NY 13502

Database(s) : [ECHO, FRS, MANIFEST - NY,
 RCRA_NONGEN] **(cont.)**

EnviroSite ID: 5192717
 EPA ID: N/R

MANIFEST - NY **(cont.)**

Hazardous Waste Transporters Summary

Gen Sign Date : 2018-02-28
 Gen RCRA ID : NYR000233833
 Manifest Tracking Number : 010983197FLE
 Manifest Reference Number : N/R
 TSDf Sign Date : 2018-03-05
 TSDf RCRA ID : PAD067098822
 Transporter 1 Sign Date : 2018-02-28
 Transporter 1 RCRA ID : NYR000176958
 Transporter 2 Sign Date : N/R
 Transporter 2 RCRA ID : N/R
 Alt Facility Sign Date : N/R
 Alt Facility RCRA ID : N/R
 Management Method Type Code : H141
 Handling Type : Landfill
 Container Type : Fiberboard or plastic drums, barrels, kegs
 Number of Containers : 1
 Waste Quantity : 100
 Unit of Measure : Pounds
 Specific Gravity : 1
 Page Number : 1
 Line Item Number : 1
 Import Indicator : N
 Export Indicator : N
 Discr Quantity Indicator : N
 Discr Type Indicator : N
 Discr Residue Indicator : N
 Discr Partial Reject Indicator : N
 Discr Full Reject Indicator : N
 Waste Code 1 : CORROSIVE WASTE
 Waste Code 2 : N/R
 Waste Code 3 : N/R
 Waste Code 4 : N/R
 Waste Code 5 : N/R
 Waste Code 6 : N/R
 Last Date in Agency List : 2021-06-16

Gen Sign Date : 2018-02-28
 Gen RCRA ID : NYR000233833
 Manifest Tracking Number : 010983197FLE
 Manifest Reference Number : N/R
 TSDf Sign Date : 2018-03-05
 TSDf RCRA ID : PAD067098822
 Transporter 1 Sign Date : 2018-02-28
 Transporter 1 RCRA ID : NYR000176958
 Transporter 2 Sign Date : N/R
 Transporter 2 RCRA ID : N/R
 Alt Facility Sign Date : N/R
 Alt Facility RCRA ID : N/R
 Management Method Type Code : H141
 Handling Type : Landfill
 Container Type : Fiberboard or plastic drums, barrels, kegs
 Number of Containers : 1
 Waste Quantity : 20
 Unit of Measure : Pounds

Map Id: J43
 Direction: ENE
 Distance: 0.225 mi., 1190 ft.
 Elevation: 427 ft.
 Relative: Lower

Site Name : TARTAN WAREHOUSE FORMER
 300 ORISKANY ST WEST
 UTICA, NY 13502

Database(s) : [ECHO, FRS, MANIFEST - NY,
 RCRA_NONGEN] **(cont.)**

EnviroSite ID: 5192717
EPA ID: N/R

MANIFEST - NY **(cont.)**

Specific Gravity :	1
Page Number :	1
Line Item Number :	2
Import Indicator :	N
Export Indicator :	N
Discr Quantity Indicator :	N
Discr Type Indicator :	N
Discr Residue Indicator :	N
Discr Partial Reject Indicator :	N
Discr Full Reject Indicator :	N
Waste Code 1 :	CORROSIVE WASTE
Waste Code 2 :	N/R
Waste Code 3 :	N/R
Waste Code 4 :	N/R
Waste Code 5 :	N/R
Waste Code 6 :	N/R
Last Date in Agency List :	2021-06-16

RCRA_NONGEN

Facility Name :	TARTAN WAREHOUSE FORMER
Facility Address :	300 ORISKANY ST WEST, UTICA, NY 13502
County :	ONEIDA

Date Form Received by Agency :	2018-08-20
EPA ID :	NYR000233833
Mailing Address :	6308 FLY RD, EAST SYRACUSE, NY 13057
Contact :	BRYAN K BOWERS
Contact Address :	6308 FLY RD, EAST SYRACUSE, NY 13057
Contact Country :	US
Contact Telephone :	315-432-9400
Contact Email :	BBOWERS@AECCGROUP.COM
EPA Region :	02
Land Type :	Private
Source Type :	Implementer
Classification :	Not a generator, verified
Description :	Not a generator, verified
Last Date in Agency List :	2021-04-26

Owner/Operator Summary

Owner/Operator Name :	BOWERS DEVELOPMENT LLC
Owner/Operator Address :	6308 FLY RD, EAST SYRACUSE, NY 13057
Owner/Operator Country :	US
Owner/Operator Telephone :	315-432-9400
Owner/Operator Email :	BBOWERS@AECCGROUP.COM
Owner/Operator Fax :	315-432-9405
Legal Status :	Private
Owner/Operator Type :	Owner
Owner/Operator Start Date :	2017-06-20
Owner/Operator End Date :	N/R

Map Id: J43
 Direction: ENE
 Distance: 0.225 mi., 1190 ft.
 Elevation: 427 ft.
 Relative: Lower

Site Name : TARTAN WAREHOUSE FORMER
 300 ORISKANY ST WEST
 UTICA, NY 13502

Database(s) : [ECHO, FRS, MANIFEST - NY,
 RCRA_NONGEN] **(cont.)**

EnviroSite ID: 5192717
 EPA ID: N/R

RCRA_NONGEN **(cont.)**

Owner/Operator Name : BOWERS DEVELOPMENT LLC
 Owner/Operator Address : 6308 FLY RD, EAST SYRACUSE, NY 13057
 Owner/Operator Country : US
 Owner/Operator Telephone : 315-432-9400
 Owner/Operator Email : BBOWERS@AECCGROUP.COM
 Owner/Operator Fax : 315-432-9405
 Legal Status : Private
 Owner/Operator Type : Operator
 Owner/Operator Start Date : 2017-06-20
 Owner/Operator End Date : N/R

Handler Activities Summary

U.S. Importer of Hazardous Waste : N
 Mixed Waste (Haz. and Radioactive) : N
 Recycler of Hazardous Waste : N
 Transporter of Hazardous Waste : N
 Treater, Storer or Disposer of HW : N
 Underground Injection Activity : N
 On-site Burner Exemption : N
 Furnace Exemption : N
 Used Oil Fuel Burner : N
 Used Oil Processor : N
 Used Oil Refiner : N
 Used Oil Fuel Marketer to Burner : N
 Used Oil Specification Marketer : N
 Used Oil Transfer Facility : N
 Used Oil Transporter : N

Historical Generators

Date Form Received by Agency : 2017-11-02
 Facility Name : TARTAN WAREHOUSE FORMER
 Classification : Small Quantity Generator

Hazardous Waste Summary

Waste Code / Name : B007 - Other PCB wastes, including contaminated soil, solids, sludges,
 clothing, rags and dredge material.
 D001 - IGNITABLE WASTE
 D002 - CORROSIVE WASTE
 D008 - LEAD
 D009 - MERCURY

Map Id: J43
 Direction: ENE
 Distance: 0.225 mi., 1190 ft.
 Elevation: 427 ft.
 Relative: Lower

Site Name : TARTAN WAREHOUSE FORMER
 300 ORISKANY ST WEST
 UTICA, NY 13502

Database(s) : [ECHO, FRS, MANIFEST - NY,
 RCRA_NONGEN] **(cont.)**

EnviroSite ID: 5192717
EPA ID: N/R

RCRA_NONGEN **(cont.)**

Waste Code / Name :

F003 - THE FOLLOWING SPENT NONHALOGENATED SOLVENTS: XYLENE, ACETONE, ETHYL ACETATE, ETHYL BENZENE, ETHYL ETHER, METHYL ISOBUTYL KETONE, N-BUTYL ALCOHOL, CYCLOHEXANONE, AND METHANOL; ALL SPENT SOLVENT MIXTURES/BLENDS CONTAINING, BEFORE USE, ONLY THE ABOVE SPENT NONHALOGENATED SOLVENTS; AND ALL SPENT SOLVENT MIXTURES/BLENDS CONTAINING, BEFORE USE, ONE OR MORE OF THE ABOVE NONHALOGENATED SOLVENTS, AND A TOTAL OF TEN PERCENT OR MORE (BY VOLUME) OF ONE OR MORE OF THOSE SOLVENTS LISTED IN F001, F002, F004, AND F005; AND STILL BOTTOMS FROM THE RECOVERY OF THESE SPENT SOLVENTS AND SPENT SOLVENT MIXTURES.

F005 - THE FOLLOWING SPENT NONHALOGENATED SOLVENTS: TOLUENE, METHYL ETHYL KETONE, CARBON DISULFIDE, ISOBUTANOL, PYRIDINE, BENZENE, 2-ETHOXYETHANOL, AND 2-NITROPROPANE; ALL SPENT SOLVENT MIXTURES/BLENDS CONTAINING, BEFORE USE, A TOTAL OF TEN PERCENT OR MORE (BY VOLUME) OF ONE OR MORE OF THE ABOVE NONHALOGENATED SOLVENTS OR THOSE SOLVENTS LISTED IN F001, F002, OR F004; AND STILL BOTTOMS FROM THE RECOVERY OF THESE SPENT SOLVENTS AND SPENT SOLVENT MIXTURES.

Notices of Violations Summary
 Regulation Violated : N

Map Id: L44
 Direction: SSE
 Distance: 0.226 mi., 1194 ft.
 Elevation: 483 ft.
 Relative: Higher

Site Name : NIAGARA MOHAWK TRANSFORMER |
 EQUITABLE GAS & ELECTRIC CO. OF
 UTICA | BRIAN GAETANO
 258 GENESEE STREET
 UTICA | 13502, NY 13502

Database(s) : [COAL GAS, PRP-CORP, SPILLS - NY]

EnviroSite ID: 5003462
EPA ID: N/R

COAL GAS

Facility Name : EQUITABLE GAS & ELECTRIC CO. OF UTICA
 Facility Address : 258 GENESEE STREET, 13502, NY 13502
 County : ONEIDA

Handler ID : NYN000204990
 Received Date : N/R
 Activity Location : N/R
 Source Type : N/R
 SEQ Number : N/R
 Land Type : N/R
 Mailing Address : N/R
 Mailing Address 2 : N/R
 Mailing Country : N/R

Map Id: L44
 Direction: SSE
 Distance: 0.226 mi., 1194 ft.
 Elevation: 483 ft.
 Relative: Higher

Site Name : NIAGARA MOHAWK TRANSFORMER |
 EQUITABLE GAS & ELECTRIC CO. OF
 UTICA | BRIAN GAETANO
 258 GENESEE STREET
 UTICA | 13502, NY 13502

Database(s) : [COAL GAS, PRP-CORP, SPILLS - NY]
(cont.)

Envirosite ID: 5003462
 EPA ID: N/R

COAL GAS (cont.)

Contact Name :	N/R
Contact Address :	N/R
Contact Address 2 :	N/R
Contact Country :	N/R
Contact Phone :	N/R
Contact Email Address :	N/R
Contact Title :	N/R
Federal Waste Generator Owner :	N/R
Federal Waste Generator :	N/R
State Waste Generator Owner :	N/R
State Waste Generator :	N/R
Short Term Generator :	N/R
Importer Activity :	N/R
Mixed Waste Generator :	N/R
Transporter :	N/R
Transfer Facility :	N/R
TSD Activity :	N/R
Recycler Activity :	N/R
Onsite Burner Exemption :	N/R
Furnace Exemption :	N/R
Underground Injection Activity :	N/R
Off Site Receipt :	N/R
Universal Waste Dest Facility :	N/R
Used Oil Transporter :	N/R
Used Oil Transfer Facility :	N/R
Used Oil Processor :	N/R
Used Oil Refiner :	N/R
Used Oil Burner :	N/R
Used Oil Market Burner :	N/R
Used Oil Spec Marketer :	N/R
User ID :	N/R
Last Change :	N/R
LQHUU :	N/R
Current Record :	N/R
Region :	02
NPL Status :	Not Valid Site or Incident
Congressional District :	N/R
Primary Site Type Category :	Manufacturing/Processing/Maintenance
Primary Site Type Subcategory :	Coal gasification
Address :	N/R
Latitude :	N/R
Longitude :	N/R
Last Date in Agency List :	2021-01-29

PRP-CORP

Facility Name :	BRIAN GAETANO
Facility Address :	258 Genesee Street, UTICA, NY 13502
Actual Date :	2019-12-11
Date Type :	SETTLEMENT DATE
EPA ID :	NYC200400513
Site Name :	CHARLESTOWN MALL SITE

Map Id: L44
 Direction: SSE
 Distance: 0.226 mi., 1194 ft.
 Elevation: 483 ft.
 Relative: Higher

Site Name : NIAGARA MOHAWK TRANSFORMER |
 EQUITABLE GAS & ELECTRIC CO. OF
 UTICA | BRIAN GAETANO
 258 GENESEE STREET
 UTICA | 13502, NY 13502

Database(s) : [COAL GAS, PRP-CORP, SPILLS - NY]
(cont.)

EnviroSite ID: 5003462
EPA ID: N/R

PRP-CORP (cont.)

NPL Status Description :	Not on the NPL
Non NPL Status Short Name :	Removal Only Site (No Site Assessment Work Needed)
Action Name :	C DECREE
Action Type Seq :	CD-1
Region Code :	02
Last Date in Agency List :	2021-07-06

SPILLS - NY

Facility Name :	NIAGARA MOHAWK TRANSFORMER
Facility Address :	258 GENESEE ST, UTICA, 13502
County :	Oneida

Spill Details

Site ID :	344103
Spill Number :	0500985
Program Type :	ER
DER Facility ID :	290722
DEC Region :	6
Spill Date :	2005-04-23 15:23:00
Close Date :	2005-06-02 00:00:00
Contributing Factor :	Equipment Failure
Material Spilled Classification :	D3
SWIS Code :	3316
DEC Lead on Spill :	JDALSANT
Referred to :	N/R
Received Date :	2005-04-23 16:45:00
Computer ID :	77
Waterbody :	N/R
Source :	Commercial/Industrial
Reported by :	Local Agency
Cleanup Activity Ceased Date :	2005-05-31 00:00:00
Cleanup Meets Standard :	True
Inspection Date :	2005-04-25 00:00:00
Penalty :	False
UST Trust :	False
Remed Phase :	0
Date Record Created :	2005-04-23 16:58:00
Record Last Updated :	2005-06-06 08:35:00
Spiller Name :	BOB CAZZOLLI
Spiller Company :	NIAGARA MOHAWK POWER CORP
Spiller Address :	300 ERIE BLVD WEST, SYRACUSE, NY 13202
Spiller Country :	001
Contact Name :	BOB CAZZOLLI
Contact Phone :	(315) 428-3490
Contact Extension :	N/R
After Hours :	True
Latitude :	43.099474000
Longitude :	-75.235336000

Map Id: L44
 Direction: SSE
 Distance: 0.226 mi., 1194 ft.
 Elevation: 483 ft.
 Relative: Higher

Site Name : NIAGARA MOHAWK TRANSFORMER |
 EQUITABLE GAS & ELECTRIC CO. OF
 UTICA | BRIAN GAETANO
 258 GENESEE STREET
 UTICA | 13502, NY 13502

Database(s) : [COAL GAS, PRP-CORP, SPILLS - NY]
(cont.)

EnviroSite ID: 5003462
EPA ID: N/R

SPILLS - NY **(cont.)**

Caller Remark : transformer explosion causing less than 1 gal of mineral oil to leak.
 Clean-up will occur on sun or monday.

DEC Remark :

04/25/05: UNDERGROUND TRANSFORMER FIRE CAME UP THROUGH GRATES IN SIDEWALK AND SCORCHED BUILDING. SPILL IS CONTAINED DOWN IN SUMP AREA TO BE CLEANED TOMORROW. SPILL LETTER SENT FOR LIQUID DISPOSAL FOR POWER WASHING OF BUILDING FACADE AND SUMP. (JA) 06/02/05: REVIEWED DISPOSAL RECEIPTS AND LAB. OIL WAS NON-PCB. FIVE DRUMS OF DEBRIS TRANSPORTED BY OP-TECH TO CWM CHEMICAL SERVICES, MODEL CITY, NY. 370 GALS OF LIQUIDS TRANSPORTED BY ABSCOPE TO INDUSTRIAL OIL, ORISKANY, NY. SPILL CLOSED. (JA)

Last Date in Agency List : 2021-05-04

Material Details

Spill Number : 0500985
 Operable Unit ID : 1102753
 Operable Unit : 01
 Material ID : 582976
 Material Code : 0020A
 Material Name : transformer oil
 Case Number : N/R
 Material Family : Petroleum
 Quantity : 1.00
 Units : G
 Recovered : 1.00
 Affected Media: Soil : True
 Affected Media: Air : False
 Affected Media: Ind Air : False
 Affected Media: Groundwater : False
 Affected Media: Surface Water : False
 Affected Media: Drinking Water : False
 Affected Media: Sewer Line : False
 Affected Media: Impervious Surface : False
 Affected Media: Subway : False
 Affected Media: Utility Conveyance : False
 Oxygenate : N/R

Spill Number : 0500985
 Operable Unit ID : 1102753
 Operable Unit : 01
 Material ID : 583825
 Material Code : 2630
 Material Name : mineral oil
 Case Number : N/R
 Material Family : Petroleum
 Quantity : 1.00
 Units : G
 Recovered : 1.00
 Affected Media: Soil : True

Map Id: L44
 Direction: SSE
 Distance: 0.226 mi., 1194 ft.
 Elevation: 483 ft.
 Relative: Higher

Site Name : NIAGARA MOHAWK TRANSFORMER |
 EQUITABLE GAS & ELECTRIC CO. OF
 UTICA | BRIAN GAETANO
 258 GENESEE STREET
 UTICA | 13502, NY 13502

Database(s) : [COAL GAS, PRP-CORP, SPILLS - NY]
(cont.)

Envirosite ID: 5003462
EPA ID: N/R

SPILLS - NY **(cont.)**

Affected Media: Air :	False
Affected Media: Ind Air :	False
Affected Media: Groundwater :	False
Affected Media: Surface Water :	False
Affected Media: Drinking Water :	False
Affected Media: Sewer Line :	False
Affected Media: Impervious Surface :	False
Affected Media: Subway :	False
Affected Media: Utility Conveyance :	False
Oxygenate :	N/R

Map Id: L45
 Direction: SSE
 Distance: 0.228 mi., 1205 ft.
 Elevation: 487 ft.
 Relative: Higher

Site Name : DIME SAVINGS BANK OF NY | DIME
 SAVINGS BANK OF NEW YORK
 262 GENESEE ST
 UTICA, NY 13502

Database(s) : [AST PBS - NY, LTANKS 2 - NY, SPILLS -
 NY, UST PBS - NY]

Envirosite ID: 4728821
EPA ID: N/R

AST PBS - NY

Facility Name :	DIME SAVINGS BANK OF NEW YORK
Facility Address :	262 GENESEE STREET, UTICA, 13502
County :	Oneida

Site Information

Expiration Date :	N/A
Site ID :	42984
Site Type :	Other
Site Status :	Unregulated/Closed
Program Number :	6-600160
Program Type :	Petroleum Bulk Storage
DEC Region :	6
Last Date in Agency List :	2021-06-03

Affiliation Details

Affiliation Type :	Emergency Contact
Company :	DIME SAVINGS BANK OF NEW YORK
Contact Title :	N/R
Contact Name :	DIETER KOEHLER
Contact Address :	NN
Contact Address 2 :	N/R
Country Code :	001

Map Id: L45
 Direction: SSE
 Distance: 0.228 mi., 1205 ft.
 Elevation: 487 ft.
 Relative: Higher

Site Name : DIME SAVINGS BANK OF NY | DIME SAVINGS BANK OF NEW YORK
 262 GENESEE ST
 UTICA, NY 13502

Database(s) : [AST PBS - NY, LTANKS 2 - NY, SPILLS - NY, UST PBS - NY] **(cont.)**

EnviroSite ID: 4728821
 EPA ID: N/R

AST PBS - NY **(cont.)**

Phone : (516) 568-3504
 Phone Ext : N/R
 Email : N/R
 Fax : N/R

Affiliation Type : Facility Operator
 Company : DIME SAVINGS BANK OF NEW YORK
 Contact Title : N/R
 Contact Name : FRED HESSEY
 Contact Address : NN
 Contact Address 2 : N/R
 Country Code : 001
 Phone : (315) 797-2150
 Phone Ext : N/R
 Email : N/R
 Fax : N/R

Affiliation Type : Facility Owner
 Company : DIME SAVINGS BANK OF NEW YORK
 Contact Title : N/R
 Contact Name : N/R
 Contact Address : 20 EASTWALK GREENACRES SHOPPING CENTER, VALLEY STREAM, NY 11582
 Contact Address 2 : N/R
 Country Code : 001
 Phone : (516) 568-3504
 Phone Ext : N/R
 Email : N/R
 Fax : N/R

Affiliation Type : Mail Contact
 Company : DIME SAVINGS BANK OF NEW YORK
 Contact Title : N/R
 Contact Name : DIETER KOEHLER
 Contact Address : 20 EASTWALK GREENACRES SHOPPING CENTER, VALLEY STREAM, NY 11582
 Contact Address 2 : N/R
 Country Code : 001
 Phone : (516) 568-3504
 Phone Ext : N/R
 Email : N/R
 Fax : N/R

Tank Information : Tank Information withheld (not releaseable under Freedom of Information Law) in accordance with Public Officers Law Sections 86.5, 87.2(F), 89.5(a)(1)(1-a)

Map Id: L45
 Direction: SSE
 Distance: 0.228 mi., 1205 ft.
 Elevation: 487 ft.
 Relative: Higher

Site Name : DIME SAVINGS BANK OF NY | DIME SAVINGS BANK OF NEW YORK
 262 GENESEE ST
 UTICA, NY 13502

Database(s) : [AST PBS - NY, LTANKS 2 - NY, SPILLS - NY, UST PBS - NY] **(cont.)**

Envirosite ID: 4728821
EPA ID: N/R

LTANKS 2 - NY

Facility Name : DIME SAVINGS BANK OF NY
 Facility Address : 262 GENESEE ST, UTICA
 County : Oneida

Spill Details

Site ID : 265780
 Spill Number : 9204369
 Program Type : ER
 DER Facility ID : 216566
 DEC Region : 6
 Spill Date : 1992-07-16 08:45:00
 Close Date : 1994-01-11 00:00:00
 Contributing Factor : Tank Overfill
 Material Spilled Classification : C2
 SWIS Code : 3300
 DEC Lead on Spill : DIJOHNSO
 Referred to : N/R
 Received Date : 1992-07-16 08:54:00
 Computer ID : N/R
 Waterbody : N/R
 Source : Commercial/Industrial
 Reported by : Other
 Cleanup Activity Ceased Date : 1994-01-11 00:00:00
 Cleanup Meets Standard : True
 Inspection Date : N/R
 Penalty : False
 UST Trust : False
 Remed Phase : 0
 Date Record Created : 1992-08-14 00:00:00
 Record Last Updated : 1994-02-02 00:00:00
 Spiller Name : N/R
 Spiller Company : DIME SAVINGS BANK OF NY
 Spiller Address : 20 E.WALK GREENACRES CTR., VALLEY STREAM, NY 11582
 Spiller Country : 001
 Contact Name : N/R
 Contact Phone : N/R
 Contact Extension : N/R
 After Hours : False
 Latitude : 43.099318580
 Longitude : -75.235668660
 Caller Remark : CONTAM. SOIL DISCOV. DURING TANK PULL - STOCKPILE, TEST & DISPOSE.

DEC Remark :

Prior to Sept, 2004 data translation this spill Lead_DEC Field was JOHNSON 07/16/92: 2K TANK PULLED, TANK OKAY. CONT. SOIL DISCOVERED. DUG CLEAN , C.T.MALE TOOK SAMPLES. (DJ). 08/11/92: SOIL LETTER SENT. (DJ). 04/30/93: CALLED CHRIS ROUND, C.T. MALE AND REQUESTED REST OF SOIL DOCUMENTATION DISPOSAL. (DJ). 11/04/93: SENT SOIL FOLLOWUP LETTER. (DJ). 01/10/94: RECEIVED SOIL DISPOSAL RECEIPTS FOR 23 YDS. SOIL. COMPLETE. (JM). 10/12/95: This is additional information about material spilled from the translation of the old spill file: CONTAM. SOIL.

Last Date in Agency List : 2021-05-04

Map Id: L45
 Direction: SSE
 Distance: 0.228 mi., 1205 ft.
 Elevation: 487 ft.
 Relative: Higher

Site Name : DIME SAVINGS BANK OF NY | DIME SAVINGS BANK OF NEW YORK
 262 GENESEE ST
 UTICA, NY 13502

Database(s) : [AST PBS - NY, LTANKS 2 - NY, SPILLS - NY, UST PBS - NY] **(cont.)**

EnviroSite ID: 4728821
 EPA ID: N/R

LTANKS 2 - NY **(cont.)**

Material Details

Spill Number : 9204369
 Operable Unit ID : 968134
 Operable Unit : 01
 Material ID : 412100
 Material Code : 0001A
 Material Name : #2 fuel oil
 Case Number : N/R
 Material Family : Petroleum
 Quantity : .00
 Units : N/R
 Recovered : .00
 Affected Media: Soil : True
 Affected Media: Air : False
 Affected Media: Ind Air : False
 Affected Media: Groundwater : False
 Affected Media: Surface Water : False
 Affected Media: Drinking Water : False
 Affected Media: Sewer Line : False
 Affected Media: Impervious Surface : False
 Affected Media: Subway : False
 Affected Media: Utility Conveyance : False
 Oxygenate : N/R

SPILLS - NY

Facility Name : DIME SAVINGS BANK OF NY
 Facility Address : 262 GENESEE ST, UTICA
 County : Oneida

Spill Details

Site ID : 265780
 Spill Number : 9204369
 Program Type : ER
 DER Facility ID : 216566
 DEC Region : 6
 Spill Date : 1992-07-16 08:45:00
 Close Date : 1994-01-11 00:00:00
 Contributing Factor : Tank Overfill
 Material Spilled Classification : C2
 SWIS Code : 3300
 DEC Lead on Spill : DIJOHNSO
 Referred to : N/R
 Received Date : 1992-07-16 08:54:00
 Computer ID : N/R
 Waterbody : N/R
 Source : Commercial/Industrial
 Reported by : Other
 Cleanup Activity Ceased Date : 1994-01-11 00:00:00
 Cleanup Meets Standard : True
 Inspection Date : N/R
 Penalty : False
 UST Trust : False

Map Id: L45
 Direction: SSE
 Distance: 0.228 mi., 1205 ft.
 Elevation: 487 ft.
 Relative: Higher

Site Name : DIME SAVINGS BANK OF NY | DIME SAVINGS BANK OF NEW YORK
 262 GENESEE ST
 UTICA, NY 13502

Database(s) : [AST PBS - NY, LTANKS 2 - NY, SPILLS - NY, UST PBS - NY] **(cont.)**

Envirosite ID: 4728821
EPA ID: N/R

SPILLS - NY (cont.)

Remed Phase : 0
 Date Record Created : 1992-08-14 00:00:00
 Record Last Updated : 1994-02-02 00:00:00
 Spiller Name : N/R
 Spiller Company : DIME SAVINGS BANK OF NY
 Spiller Address : 20 E.WALK GREENACRES CTR., VALLEY STREAM, NY 11582
 Spiller Country : 001
 Contact Name : N/R
 Contact Phone : N/R
 Contact Extension : N/R
 After Hours : False
 Latitude : 43.099318580
 Longitude : -75.235668660
 Caller Remark : CONTAM. SOIL DISCOV. DURING TANK PULL - STOCKPILE, TEST & DISPOSE.

DEC Remark :

Prior to Sept, 2004 data translation this spill Lead_DEC Field was JOHNSON 07/16/92: 2K TANK PULLED, TANK OKAY. CONT. SOIL DISCOVERED. DUG CLEAN , C.T.MALE TOOK SAMPLES. (DJ). 08/11/92: SOIL LETTER SENT. (DJ). 04/30/93: CALLED CHRIS ROUND, C.T. MALE AND REQUESTED REST OF SOIL DOCUMENTATION DISPOSAL. (DJ). 11/04/93: SENT SOIL FOLLOWUP LETTER. (DJ). 01/10/94: RECEIVED SOIL DISPOSAL RECEIPTS FOR 23 YDS. SOIL COMPLETE. (JM). 10/12/95: This is additional information about material spilled from the translation of the old spill file: CONTAM. SOIL.

Last Date in Agency List : 2021-05-04

Material Details

Spill Number : 9204369
 Operable Unit ID : 968134
 Operable Unit : 01
 Material ID : 412100
 Material Code : 0001A
 Material Name : #2 fuel oil
 Case Number : N/R
 Material Family : Petroleum
 Quantity : .00
 Units : N/R
 Recovered : .00
 Affected Media: Soil : True
 Affected Media: Air : False
 Affected Media: Ind Air : False
 Affected Media: Groundwater : False
 Affected Media: Surface Water : False
 Affected Media: Drinking Water : False
 Affected Media: Sewer Line : False
 Affected Media: Impervious Surface : False
 Affected Media: Subway : False
 Affected Media: Utility Conveyance : False
 Oxygenate : N/R

Map Id: L45
 Direction: SSE
 Distance: 0.228 mi., 1205 ft.
 Elevation: 487 ft.
 Relative: Higher

Site Name : DIME SAVINGS BANK OF NY | DIME SAVINGS BANK OF NEW YORK
 262 GENESEE ST
 UTICA, NY 13502

Database(s) : [AST PBS - NY, LTANKS 2 - NY, SPILLS - NY, UST PBS - NY] **(cont.)**

EnviroSite ID: 4728821
 EPA ID: N/R

UST PBS - NY

Facility Name : DIME SAVINGS BANK OF NEW YORK
 Facility Address : 262 GENESEE STREET, UTICA, 13502
 County : Oneida

Site Information

Expiration Date : N/A
 Site ID : 42984
 Site Type : Other
 Site Status : Unregulated/Closed
 Program Number : 6-600160
 Program Type : Petroleum Bulk Storage
 DEC Region : 6
 Last Date in Agency List : 2021-07-06

Affiliation Details

Affiliation Type : Emergency Contact
 Company : DIME SAVINGS BANK OF NEW YORK
 Contact Title : N/R
 Contact Name : DIETER KOEHLER
 Contact Address : NN
 Contact Address 2 : N/R
 Country Code : 001
 Phone : (516) 568-3504
 Phone Ext : N/R
 Email : N/R
 Fax : N/R

Affiliation Type : Facility Operator
 Company : DIME SAVINGS BANK OF NEW YORK
 Contact Title : N/R
 Contact Name : FRED HESSEY
 Contact Address : NN
 Contact Address 2 : N/R
 Country Code : 001
 Phone : (315) 797-2150
 Phone Ext : N/R
 Email : N/R
 Fax : N/R

Affiliation Type : Facility Owner
 Company : DIME SAVINGS BANK OF NEW YORK
 Contact Title : N/R
 Contact Name : N/R
 Contact Address : 20 EASTWALK GREENACRES SHOPPING CENTER, VALLEY STREAM, NY 11582
 Contact Address 2 : N/R
 Country Code : 001
 Phone : (516) 568-3504
 Phone Ext : N/R

Map Id: L45
 Direction: SSE
 Distance: 0.228 mi., 1205 ft.
 Elevation: 487 ft.
 Relative: Higher

Site Name : DIME SAVINGS BANK OF NY | DIME SAVINGS BANK OF NEW YORK
 262 GENESEE ST
 UTICA, NY 13502

Database(s) : [AST PBS - NY, LTANKS 2 - NY, SPILLS - NY, UST PBS - NY] **(cont.)**

EnviroSite ID: 4728821
 EPA ID: N/R

UST PBS - NY **(cont.)**

Email : N/R
 Fax : N/R

Affiliation Type : Mail Contact
 Company : DIME SAVINGS BANK OF NEW YORK
 Contact Title : N/R
 Contact Name : DIETER KOEHLER
 Contact Address : 20 EASTWALK GREENACRES SHOPPING CENTER, VALLEY STREAM, NY 11582
 Contact Address 2 : N/R
 Country Code : 001
 Phone : (516) 568-3504
 Phone Ext : N/R
 Email : N/R
 Fax : N/R

Tank Information

Date Installed : 1974-12-01
 Tank ID : 120246
 Tank Number : 001
 Tank Type : N/R
 Tank Status : Closed - Removed
 Capacity : 2000
 Tank Location : Underground
 Tank Model : N/R
 Pipe Model : N/R
 Test Method : Testing Not Required
 Tank Last Test : N/R
 Tank Next Test Due : N/R
 Close Date : 1992-07-01
 Registered : True
 Tank Out of Service Date : N/R
 Tank Owner Name : N/R
 Tank Owner Address : N/R
 Red Tag Start Date : N/R
 Red Tag End Date : N/R
 Subpart : N/R
 Category : 1
 UDC IND : 1
 Line Last Test Due : N/R
 Next Line Test Due : N/R
 Line Test Method : N/R
 Class A Opp Name : N/R
 Class B Opp Name : N/R

Tank Equipment

Map Id: L45
 Direction: SSE
 Distance: 0.228 mi., 1205 ft.
 Elevation: 487 ft.
 Relative: Higher

Site Name : DIME SAVINGS BANK OF NY | DIME SAVINGS BANK OF NEW YORK
 262 GENESEE ST
 UTICA, NY 13502

Database(s) : [AST PBS - NY, LTANKS 2 - NY, SPILLS - NY, UST PBS - NY] **(cont.)**

EnviroSite ID: 4728821
EPA ID: N/R

UST PBS - NY **(cont.)**

Details for this site have been truncated due to the large number of available details for this site within this dataset. For the complete details for this site, contact your EnviroSite account representative for a complimentary site report containing all of the details available.

Equipment : Type :	Underground/On-ground Pipe Location
Equipment : Type :	None Tank External Protection
Equipment : Type :	None Tank Internal Protection
Equipment : Type :	None Tank Secondary Containment
Equipment : Type :	None Pipe External Protection

Tank Materials
 Material Name : #2 fuel oil (on-site consumption)
 Percent : 120246

Map Id: 46
 Direction: SE
 Distance: 0.234 mi., 1234 ft.
 Elevation: 471 ft.
 Relative: Higher

Site Name : MAYRO BUILDING
 239 GENESEE STREET
 UTICA, NY 13501

Database(s) : [AST PBS - NY, LTANKS 2 - NY, SPILLS - NY, UST PBS - NY]

EnviroSite ID: 4728852
EPA ID: N/R

AST PBS - NY

Facility Name :	MAYRO BUILDING
Facility Address :	239 GENESEE STREET, UTICA, 13501
County :	Oneida

Site Information	
Expiration Date :	N/A
Site ID :	43242
Site Type :	Other

Map Id: 46
 Direction: SE
 Distance: 0.234 mi., 1234 ft.
 Elevation: 471 ft.
 Relative: Higher

Site Name : MAYRO BUILDING
 239 GENESEE STREET
 UTICA, NY 13501

Database(s) : [AST PBS - NY, LTANKS 2 - NY, SPILLS - NY, UST PBS - NY] **(cont.)**

EnviroSite ID: 4728852
 EPA ID: N/R

AST PBS - NY **(cont.)**

Site Status : Unregulated/Closed
 Program Number : 6-600419
 Program Type : Petroleum Bulk Storage
 DEC Region : 6
 Last Date in Agency List : 2021-06-03

Affiliation Details

Affiliation Type : Facility Owner
 Company : BARAKA REALTY CO.
 Contact Title : N/R
 Contact Name : N/R
 Contact Address : 1000 PENNSYLVANIA AVENUE, BROOKLYN, NY 11207
 Contact Address 2 : N/R
 Country Code : 001
 Phone : (718) 485-3682
 Phone Ext : N/R
 Email : N/R
 Fax : N/R

Affiliation Type : Facility Operator
 Company : MAYRO BUILDING
 Contact Title : N/R
 Contact Name : TANK NON-OPERATIONAL
 Contact Address : NN
 Contact Address 2 : N/R
 Country Code : 001
 Phone : (315) 724-5274
 Phone Ext : N/R
 Email : N/R
 Fax : N/R

Affiliation Type : Mail Contact
 Company : MAVERICK MANAGEMENT CORP.
 Contact Title : N/R
 Contact Name : BARAKA REALTY CO.
 Contact Address : 1000 PENNSYLVANIA AVE, BROOKLYN, NY 11207
 Contact Address 2 : N/R
 Country Code : 001
 Phone : (718) 485-3682
 Phone Ext : N/R
 Email : N/R
 Fax : N/R

Affiliation Type : Emergency Contact
 Company : BARAKA REALTY CO.
 Contact Title : N/R
 Contact Name : JIM HISERTA
 Contact Address : NN
 Contact Address 2 : N/R
 Country Code : 001
 Phone : (315) 798-0528

Map Id: 46
 Direction: SE
 Distance: 0.234 mi., 1234 ft.
 Elevation: 471 ft.
 Relative: Higher

Site Name : MAYRO BUILDING
 239 GENESEE STREET
 UTICA, NY 13501

Database(s) : [AST PBS - NY, LTANKS 2 - NY, SPILLS - NY, UST PBS - NY] **(cont.)**

EnviroSite ID: 4728852
 EPA ID: N/R

AST PBS - NY **(cont.)**

Phone Ext : N/R
 Email : N/R
 Fax : N/R

Tank Information : Tank Information withheld (not releaseable under Freedom of Information Law) in accordance with Public Officers Law Sections 86.5, 87.2(F), 89.5(a)(1)(1-a)

LTANKS 2 - NY

Facility Name : MAYRO BUILDING
 Facility Address : 239 GENESEE STREET, UTICA
 County : Oneida

Spill Details

Site ID : 239922
 Spill Number : 9504204
 Program Type : ER
 DER Facility ID : 197355
 DEC Region : 6
 Spill Date : 1995-07-07 12:00:00
 Close Date : 2000-08-09 00:00:00
 Contributing Factor : Tank Failure
 Material Spilled Classification : C3
 SWIS Code : 3300
 DEC Lead on Spill : DIJOHNSO
 Referred to : N/R
 Received Date : 1995-07-07 14:16:00
 Computer ID : N/R
 Waterbody : N/R
 Source : Commercial/Industrial
 Reported by : Other
 Cleanup Activity Ceased Date : 2000-07-05 00:00:00
 Cleanup Meets Standard : False
 Inspection Date : 2000-05-15 00:00:00
 Penalty : False
 UST Trust : False
 Remed Phase : 0
 Date Record Created : 1995-07-11 00:00:00
 Record Last Updated : 2000-12-28 00:00:00
 Spiller Name : MICHAEL UNGER
 Spiller Company : BARAKA REALTY COMPANY
 Spiller Address : 1000 PENNSYLVANIA AVE., BROOKLYN, NY 11207
 Spiller Country : 001
 Contact Name : N/R
 Contact Phone : N/R
 Contact Extension : N/R
 After Hours : False
 Latitude : 43.100214390
 Longitude : -75.233558450
 Caller Remark : DIRT LEFT THERE - TANK REMOVED

Map Id: 46
 Direction: SE
 Distance: 0.234 mi., 1234 ft.
 Elevation: 471 ft.
 Relative: Higher

Site Name : MAYRO BUILDING
 239 GENESEE STREET
 UTICA, NY 13501

Database(s) : [AST PBS - NY, LTANKS 2 - NY, SPILLS - NY, UST PBS - NY] **(cont.)**

EnviroSite ID: 4728852
EPA ID: N/R

LTANKS 2 - NY **(cont.)**

DEC Remark :

Prior to Sept, 2004 data translation this spill Lead_DEC Field was JOHNSON 10/12/95: This is additional information about material spilled from the translation of the old spill file: UFO. 05/15/2000: J. ALSANTE INSPECTED EXCAVATION OF CONTAMINATED SOIL FROM FORMER TANK PIT (DJ). 08/08/2000: REVIEWED POST-EXCAVATION REMEDIAL REPORT. MINOR AMOUNT OF CONTAMINATION LEFT UNDER BUILDING FOUNDATION. RECEIVED RECEIPTS FOR 166T OF CONTAMINATED SOIL TO THE AUBURN LANDFILL (DJ). 08/09/2000: SENT CLOSURE LETTER (DJ). 05/15/2000: EXCAVATED & STAGED ON 150 YD SOIL FROM FORMER TANK PIT. JA INSPECTED (DJ). 06/02/2000: SENT SOIL & SAR LETTER (DJ).

Last Date in Agency List : 2017-05-22

Material Details

Spill Number : 9504204
 Operable Unit ID : 1018666
 Operable Unit : 01
 Material ID : 365705
 Material Code : 0002A
 Material Name : #4 fuel oil
 Case Number : N/R
 Material Family : Petroleum
 Quantity : .00
 Units : L
 Recovered : .00
 Affected Media: Soil : False
 Affected Media: Air : False
 Affected Media: Ind Air : False
 Affected Media: Groundwater : True
 Affected Media: Surface Water : False
 Affected Media: Drinking Water : False
 Affected Media: Sewer Line : False
 Affected Media: Impervious Surface : False
 Affected Media: Subway : False
 Affected Media: Utility Conveyance : False
 Oxygenate : N/R

SPILLS - NY

Facility Name : MAYRO BUILDING
 Facility Address : 239 GENESEE STREET, UTICA
 County : Oneida

Spill Details

Site ID : 239922
 Spill Number : 9504204
 Program Type : ER
 DER Facility ID : 197355
 DEC Region : 6
 Spill Date : 1995-07-07 12:00:00
 Close Date : 2000-08-09 00:00:00
 Contributing Factor : Unknown
 Material Spilled Classification : C3

Map Id: 46
 Direction: SE
 Distance: 0.234 mi., 1234 ft.
 Elevation: 471 ft.
 Relative: Higher

Site Name : MAYRO BUILDING
 239 GENESEE STREET
 UTICA, NY 13501

Database(s) : [AST PBS - NY, LTANKS 2 - NY, SPILLS - NY, UST PBS - NY] **(cont.)**

Envirosite ID: 4728852
EPA ID: N/R

SPILLS - NY (cont.)

SWIS Code : 3316
 DEC Lead on Spill : DIJOHNSO
 Referred to : N/R
 Received Date : 1995-07-07 14:16:00
 Computer ID : N/R
 Waterbody : N/R
 Source : Commercial/Industrial
 Reported by : Other
 Cleanup Activity Ceased Date : 2000-07-05 00:00:00
 Cleanup Meets Standard : False
 Inspection Date : 2000-05-15 00:00:00
 Penalty : False
 UST Trust : False
 Remed Phase : 0
 Date Record Created : 1995-07-11 00:00:00
 Record Last Updated : 2017-07-11 14:22:14
 Spiller Name : MICHAEL UNGER
 Spiller Company : BARAKA REALTY COMPANY
 Spiller Address : 1000 PENNSYLVANIA AVE., BROOKLYN, NY 11207
 Spiller Country : 001
 Contact Name : N/R
 Contact Phone : N/R
 Contact Extension : N/R
 After Hours : False
 Latitude : 43.100214390
 Longitude : -75.233558450
 Caller Remark : DIRT LEFT THERE - TANK REMOVED

DEC Remark :

Prior to Sept, 2004 data translation this spill Lead_DEC Field was JOHNSON 10/12/95: This is additional information about material spilled from the translation of the old spill file: UFO. 05/15/2000: J. ALSANTE INPECTED EXCAVATION OF CONTAMINATED SOIL FROM FORMER TANK PIT (DJ). 08/08/2000: REVIEWED POST-EXCAVATION REMEDIAL REPORT. MINOR AMOUNT OF CONTAMINATION LEFT UNDER BUILDING FOUNDATION. RECEIVED RECEIPTS FOR 166T OF CONTAMINATED SOIL TO THE AUBURN LANDFILL (DJ). 08/09/2000: SENT CLOSURE LETTER (DJ). 05/15/2000: EXCAVATED & STAGED ON 150 YD SOIL FROM FORMER TANK PIT. JA INSPECTED (DJ). 06/02/2000: SENT SOIL & SAR LETTER (DJ).

Last Date in Agency List : 2021-05-04

Material Details

Spill Number : 9504204
 Operable Unit ID : 1018666
 Operable Unit : 01
 Material ID : 365705
 Material Code : 0002A
 Material Name : #4 fuel oil
 Case Number : N/R
 Material Family : Petroleum
 Quantity : .00
 Units : L
 Recovered : .00
 Affected Media: Soil : False
 Affected Media: Air : False

Map Id: 46
 Direction: SE
 Distance: 0.234 mi., 1234 ft.
 Elevation: 471 ft.
 Relative: Higher

Site Name : MAYRO BUILDING
 239 GENESEE STREET
 UTICA, NY 13501

Database(s) : [AST PBS - NY, LTANKS 2 - NY, SPILLS - NY, UST PBS - NY] **(cont.)**

EnviroSite ID: 4728852
 EPA ID: N/R

SPILLS - NY **(cont.)**

Affected Media: Ind Air :	False
Affected Media: Groundwater :	True
Affected Media: Surface Water :	False
Affected Media: Drinking Water :	False
Affected Media: Sewer Line :	False
Affected Media: Impervious Surface :	False
Affected Media: Subway :	False
Affected Media: Utility Conveyance :	False
Oxygenate :	N/R

UST PBS - NY

Facility Name :	MAYRO BUILDING
Facility Address :	239 GENESEE STREET, UTICA, 13501
County :	Oneida

Site Information

Expiration Date :	N/A
Site ID :	43242
Site Type :	Other
Site Status :	Unregulated/Closed
Program Number :	6-600419
Program Type :	Petroleum Bulk Storage
DEC Region :	6
Last Date in Agency List :	2021-07-06

Affiliation Details

Affiliation Type :	Facility Owner
Company :	BARAKA REALTY CO.
Contact Title :	N/R
Contact Name :	N/R
Contact Address :	1000 PENNSYLVANIA AVENUE, BROOKLYN, NY 11207
Contact Address 2 :	N/R
Country Code :	001
Phone :	(718) 485-3682
Phone Ext :	N/R
Email :	N/R
Fax :	N/R

Affiliation Type :	Facility Operator
Company :	MAYRO BUILDING
Contact Title :	N/R
Contact Name :	TANK NON-OPERATIONAL
Contact Address :	NN
Contact Address 2 :	N/R
Country Code :	001
Phone :	(315) 724-5274
Phone Ext :	N/R
Email :	N/R
Fax :	N/R

Map Id: 46
 Direction: SE
 Distance: 0.234 mi., 1234 ft.
 Elevation: 471 ft.
 Relative: Higher

Site Name : MAYRO BUILDING
 239 GENESEE STREET
 UTICA, NY 13501

Database(s) : [AST PBS - NY, LTANKS 2 - NY, SPILLS - NY, UST PBS - NY] **(cont.)**

EnviroSite ID: 4728852
 EPA ID: N/R

UST PBS - NY **(cont.)**

Affiliation Type :	Mail Contact
Company :	MAVERICK MANAGEMENT CORP.
Contact Title :	N/R
Contact Name :	BARAKA REALTY CO.
Contact Address :	1000 PENNSYLVANIA AVE, BROOKLYN, NY 11207
Contact Address 2 :	N/R
Country Code :	001
Phone :	(718) 485-3682
Phone Ext :	N/R
Email :	N/R
Fax :	N/R

Affiliation Type :	Emergency Contact
Company :	BARAKA REALTY CO.
Contact Title :	N/R
Contact Name :	JIM HISERTA
Contact Address :	NN
Contact Address 2 :	N/R
Country Code :	001
Phone :	(315) 798-0528
Phone Ext :	N/R
Email :	N/R
Fax :	N/R

Tank Information

Date Installed :	N/R
Tank ID :	121768
Tank Number :	1
Tank Type :	N/R
Tank Status :	Closed - Removed
Capacity :	15000
Tank Location :	Underground
Tank Model :	N/R
Pipe Model :	N/R
Test Method :	Testing Not Required
Tank Last Test :	N/R
Tank Next Test Due :	N/R
Close Date :	1995-07-01
Registered :	True
Tank Out of Service Date :	N/R
Tank Owner Name :	N/R
Tank Owner Address :	N/R
Red Tag Start Date :	N/R
Red Tag End Date :	N/R
Subpart :	N/R
Category :	1
UDC IND :	1
Line Last Test Due :	N/R
Next Line Test Due :	N/R
Line Test Method :	N/R
Class A Opp Name :	N/R
Class B Opp Name :	N/R

Map Id: 46
Direction: SE
Distance: 0.234 mi., 1234 ft.
Elevation: 471 ft.
Relative: Higher

Site Name : MAYRO BUILDING
239 GENESEE STREET
UTICA, NY 13501
Database(s) : [AST PBS - NY, LTANKS 2 - NY, SPILLS - NY, UST PBS - NY] **(cont.)**

Envirosite ID: 4728852
EPA ID: N/R

UST PBS - NY **(cont.)**

Tank Equipment

Details for this site have been truncated due to the large number of available details for this site within this dataset. For the complete details for this site, contact your EnviroSite account representative for a complimentary site report containing all of the details available.

Equipment : No Piping
Type : Pipe Location

Equipment : None
Type : Tank External Protection

Equipment : None
Type : Tank Internal Protection

Equipment : No Piping
Type : Pipe Type

Equipment : None
Type : Overfill

Tank Materials

Material Name : #2 fuel oil (on-site consumption)
Percent : 121768

Map Id: L47
Direction: SSE
Distance: 0.234 mi., 1238 ft.
Elevation: 489 ft.
Relative: Higher

Site Name : STANLEY THEATER
259 GENESEE ST
UTICA, NY
Database(s) : [LTANKS 2 - NY, SPILLS - NY]

Envirosite ID: 5019511
EPA ID: N/R

LTANKS 2 - NY

Facility Name : STANLEY THEATER
Facility Address : 259 GENESEE ST, UTICA
County : Oneida

Spill Details

Site ID : 223317
Spill Number : 8604989
Program Type : ER
DER Facility ID : 184648

Map Id: L47
 Direction: SSE
 Distance: 0.234 mi., 1238 ft.
 Elevation: 489 ft.
 Relative: Higher

Site Name : STANLEY THEATER
 259 GENESEE ST
 UTICA, NY
Database(s) : [LTANKS 2 - NY, SPILLS - NY] **(cont.)**

Envirosite ID: 5019511
EPA ID: N/R

LTANKS 2 - NY **(cont.)**

DEC Region : 6
 Spill Date : 1986-11-04 10:00:00
 Close Date : 1987-06-04 00:00:00
 Contributing Factor : Tank Failure
 Material Spilled Classification : N/R
 SWIS Code : 3300
 DEC Lead on Spill : AJMARSCH
 Referred to : N/R
 Received Date : 1986-11-05 09:10:00
 Computer ID : N/R
 Waterbody : N/R
 Source : Commercial/Industrial
 Reported by : Responsible Party
 Cleanup Activity Ceased Date : 1987-06-04 00:00:00
 Cleanup Meets Standard : True
 Inspection Date : 1986-11-05 00:00:00
 Penalty : False
 UST Trust : False
 Remed Phase : 0
 Date Record Created : 1986-11-07 00:00:00
 Record Last Updated : 1987-10-05 00:00:00
 Spiller Name : N/R
 Spiller Company : DAVID STORMS-STANLEY THTR
 Spiller Address : 259 GENESEE ST, UTICA, NY 13502
 Spiller Country : 001
 Contact Name : N/R
 Contact Phone : N/R
 Contact Extension : N/R
 After Hours : False
 Latitude : 43.099373410
 Longitude : -75.235275640
 Caller Remark : PRODUCT COMING THROUGH WALL

DEC Remark :

Prior to Sept, 2004 data translation this spill Lead_DEC Field was JM // : 11/04/86-TANK PUMPED; 11/05/86-PRODUCT NOTED IN PUMP (GOES TO CITY SEWER), DIRECTED TO CLEAN UP & TEST OTHER TANK. // : 01/13/87-CONVERSION TO GAS BEING PLANNED, 1 OLD TANK STILL IN USE. NO OIL SIGNS IN SEWER SUMP, BUT WET WELL NEAR LEAKING TANKS FULL OF OIL. // : 02/03/87-SPOKE TO DAVE STORMS-TWO 275 GAL UNCOVERED FUEL TANKS BEING INSTALLED. OLD TANKS TO BE CLEANED & PULLED, WE WILL BE NOTIFIED (HM). // : 3/23/87-PER D. STORMS, TANK CLEANUP & REMOVAL AWAITING \$ FROM COUNTY W/IN 30 DAYS. CONV. TO GAS/OIL COMPL.-USING GAS + 2-275 G.OIL TANKS(HM). // : 5/19/87-BUNKER WALL BEING REMOVED. OK TO HAUL UNCONTAM. BLOCKS ABOVE SAND LINE AS NONREGULATED WASTE (HM). // : 6/4/87-CLEANUP OF BURNER ALMOST FINISHED, ONLY MINIMAL SIGNS OF PRODUCT ON APPARENTLY TIGHT CONCRETE FLOOR WALLS (HM). // : 6/4/87 - COMPLETE (JM).

Last Date in Agency List : 2021-05-04

Material Details

Spill Number : 8604989
 Operable Unit ID : 902190
 Operable Unit : 01
 Material ID : 474207
 Material Code : 0001A
 Material Name : #2 fuel oil
 Case Number : N/R

Map Id: L47
 Direction: SSE
 Distance: 0.234 mi., 1238 ft.
 Elevation: 489 ft.
 Relative: Higher

Site Name : STANLEY THEATER
 259 GENESEE ST
 UTICA, NY
Database(s) : [LTANKS 2 - NY, SPILLS - NY] **(cont.)**

Envirosite ID: 5019511
EPA ID: N/R

LTANKS 2 - NY **(cont.)**

Material Family :	Petroleum
Quantity :	.00
Units :	N/R
Recovered :	.00
Affected Media: Soil :	True
Affected Media: Air :	False
Affected Media: Ind Air :	False
Affected Media: Groundwater :	False
Affected Media: Surface Water :	False
Affected Media: Drinking Water :	False
Affected Media: Sewer Line :	False
Affected Media: Impervious Surface :	False
Affected Media: Subway :	False
Affected Media: Utility Conveyance :	False
Oxygenate :	N/R

SPILLS - NY

Facility Name :	STANLEY THEATER
Facility Address :	259 GENESEE ST, UTICA
County :	Oneida

Spill Details

Site ID :	223317
Spill Number :	8604989
Program Type :	ER
DER Facility ID :	184648
DEC Region :	6
Spill Date :	1986-11-04 10:00:00
Close Date :	1987-06-04 00:00:00
Contributing Factor :	Tank Failure
Material Spilled Classification :	N/R
SWIS Code :	3300
DEC Lead on Spill :	AJMARSCH
Referred to :	N/R
Received Date :	1986-11-05 09:10:00
Computer ID :	N/R
Waterbody :	N/R
Source :	Commercial/Industrial
Reported by :	Responsible Party
Cleanup Activity Ceased Date :	1987-06-04 00:00:00
Cleanup Meets Standard :	True
Inspection Date :	1986-11-05 00:00:00
Penalty :	False
UST Trust :	False
Remed Phase :	0
Date Record Created :	1986-11-07 00:00:00
Record Last Updated :	1987-10-05 00:00:00
Spiller Name :	N/R
Spiller Company :	DAVID STORMS-STANLEY THTR
Spiller Address :	259 GENESEE ST, UTICA, NY 13502
Spiller Country :	001
Contact Name :	N/R
Contact Phone :	N/R
Contact Extension :	N/R

Map Id: L47
 Direction: SSE
 Distance: 0.234 mi., 1238 ft.
 Elevation: 489 ft.
 Relative: Higher

Site Name : STANLEY THEATER
 259 GENESEE ST
 UTICA, NY
Database(s) : [LTANKS 2 - NY, SPILLS - NY] **(cont.)**

EnviroSite ID: 5019511
EPA ID: N/R

SPILLS - NY (cont.)

After Hours : False
 Latitude : 43.099373410
 Longitude : -75.235275640
 Caller Remark : PRODUCT COMING THROUGH WALL

DEC Remark :

Prior to Sept, 2004 data translation this spill Lead_DEC Field was JM // : 11/04/86-TANK PUMPED; 11/05/86-PRODUCT NOTED IN PUMP (GOES TO CITY SEWER), DIRECTED TO CLEAN UP & TEST OTHER TANK. // : 01/13/87-CONVERSION TO GAS BEING PLANNED, 1 OLD TANK STILL IN USE. NO OIL SIGNS IN SEWER SUMP, BUT WET WELL NEAR LEAKING TANKS FULL OF OIL. // : 02/03/87-SPOKE TO DAVE STORMS-TWO 275 GAL UNCOVERED FUEL TANKS BEING INSTALLED. OLD TANKS TO BE CLEANED & PULLED, WE WILL BE NOTIFIED (HM). // : 3/23/87-PER D. STORMS, TANK CLEANUP & REMOVAL AWAITING \$ FROM COUNTY W/IN 30 DAYS. CONV. TO GAS/OIL COMPL.-USING GAS + 2-275 G.OIL TANKS(HM). // : 5/19/87-BUNKER WALL BEING REMOVED. OK TO HAUL UNCONTAM. BLOCKS ABOVE SAND LINE AS NONREGULATED WASTE (HM). // : 6/4/87-CLEANUP OF BURNER ALMOST FINISHED, ONLY MINIMAL SIGNS OF PRODUCT ON APPARENTLY TIGHT CONCRETE FLOOR WALLS (HM). // : 6/4/87 - COMPLETE (JM).

Last Date in Agency List : 2021-05-04

Material Details

Spill Number : 8604989
 Operable Unit ID : 902190
 Operable Unit : 01
 Material ID : 474207
 Material Code : 0001A
 Material Name : #2 fuel oil
 Case Number : N/R
 Material Family : Petroleum
 Quantity : .00
 Units : N/R
 Recovered : .00
 Affected Media: Soil : True
 Affected Media: Air : False
 Affected Media: Ind Air : False
 Affected Media: Groundwater : False
 Affected Media: Surface Water : False
 Affected Media: Drinking Water : False
 Affected Media: Sewer Line : False
 Affected Media: Impervious Surface : False
 Affected Media: Subway : False
 Affected Media: Utility Conveyance : False
 Oxygenate : N/R

Map Id: L48
 Direction: SSE
 Distance: 0.236 mi., 1247 ft.
 Elevation: 492 ft.
 Relative: Higher

Site Name : STANLEY PERFORMING ARTS CENTER
 259 GENESEE ST
 UTICA, NY
Database(s) : [ECHO, FRS, RCRA_NONGEN]

EnviroSite ID: 5210392
 EPA ID: N/R

ECHO

Facility Name : STANLEY PERFORMING ARTS CENTER
 Facility Address : 259 GENESEE ST, UTICA, NY 13501
 County : ONEIDA

Last Inspection Date : N/R
 Registry ID : 110004538340
 FIPS Code : 36065
 EPA Region : 02
 Inspection Count : 0
 Last Inspection Days : N/R
 Informal Count : 0
 Last Informal Action Date : N/R
 Formal Action Count : 0
 Last Formal Action Date : N/R
 Total Penalties : 0
 Penalty Count : N/R
 Last Penalty Date : N/R
 Last Penalty Amount : N/R
 QTRS IN NC : 0
 Programs IN SNC : 0
 Current Compliance Status : No Violation Identified
 Three-Year Compliance Status :
 Collection Method : ADDRESS MATCHING-HOUSE NUMBER
 Reference Point : N/R
 Accuracy Meters : 60
 Derived Tribes : Oneida Indian Nation - 19.6 mile(s)
 Derived HUC : 02020004
 Derived WBD : 020200040310
 Derived STCTY FIPS : 36065
 Derived Zip : 13501
 Derived CD113 : 22
 Derived CB2010 : 360650203001017
 MYRTK Universe : NNN
 NPDES IDs : N/R
 CWA Permit Types : N/R
 CWA Compliance Tracking : N/R
 CWA NAICS : N/R
 CWA SICS : N/R
 CWA Inspection Count : N/R
 CWA Last Inspection Days : N/R
 CWA Informal Count : N/R
 CWA Formal Action Count : N/R
 CWA Last Formal Action Date : N/R
 CWA Penalties : N/R
 CWA Last Penalty Date : N/R
 CWA Last Penalty Amount : N/R
 CWA Quarters IN NC : N/R
 CWA Current Compliance Status : N/R
 CWA Current SNC Flag : N
 CWA 13 Quarters Compliance Status : N/R
 CWA 13 Quarters Effluent Exceedances: N/R
 CWA Three-Year QNCR Codes : N/R
 DFR URL : [Click here for hyperlink provided by the agency.](#)
 Facility SIC : N/R
 Facility NAICS : N/R
 Facility Last Inspection EPA Date : N/R

Map Id: L48
 Direction: SSE
 Distance: 0.236 mi., 1247 ft.
 Elevation: 492 ft.
 Relative: Higher

Site Name : STANLEY PERFORMING ARTS CENTER
 259 GENESEE ST
 UTICA, NY
Database(s) : [ECHO, FRS, RCRA_NONGEN] **(cont.)**

EnviroSite ID: 5210392
EPA ID: N/R

ECHO (cont.)

Facility Last Inspection State Date : N/R
 Facility Last Formal Act EPA Date : N/R
 Facility Last Formal Act State Date : N/R
 Facility Last Informal Act EPA Date : N/R
 Facility Last Informal Act State Date: N/R
 Facility Federal Agency : N/R
 TRI Reporter : N/R
 Facility Imp Water Flag : N/R
 Current SNC Flag : N
 Indian County Flag : N
 Federal Flag : N/R
 US Mexico Border Flag : N/R
 Chesapeake Bay Flag : N/R
 AIR Flag : N
 NPDES Flag : N
 SDWIS Flag : N
 RCRA Flag : Y
 TRI Flag : N
 GHG Flag : N
 Major Flag : N/R
 Active Flag : N/R
 NAA Flag : N
 Latitude : 43.099391
 Longitude : -75.235285
 Last Date in Agency List : 2021-04-16

FRS

Facility Name : STANLEY PERFORMING ARTS CENTER
 Facility Address : 259 GENESEE ST, UTICA, NY 13501-3402
 County : ONEIDA

Site Details

Registry ID : 110004538340
 FRS Facility URL : [Click here for hyperlink provided by the agency.](#)
 Last Date in Agency List : 2021-05-03

Source Description

Source Description :

RCRAInfo is EPA's comprehensive information system that supports the Resource Conservation and Recovery Act (RCRA) of 1976 and the Hazardous and Solid Waste Amendments (HSWA) of 1984 through the tracking of events and activities related to facilities that generate, transport, and treat, store, or dispose of hazardous waste. RCRAInfo allows RCRA program staff to track the notification, permit, compliance, and corrective action activities required under RCRA. RCRAInfo also supports generation of the National Hazardous Waste Biennial Report. All generators and treatment, storage, and disposal facilities who handle hazardous waste are required to report to the EPA Administrator at least once every two years to support creation of the Biennial Report.

Map Id: L48
 Direction: SSE
 Distance: 0.236 mi., 1247 ft.
 Elevation: 492 ft.
 Relative: Higher

Site Name : STANLEY PERFORMING ARTS CENTER
 259 GENESEE ST
 UTICA, NY
Database(s) : [ECHO, FRS, RCRA_NONGEN] **(cont.)**

EnviroSite ID: 5210392
EPA ID: N/R

FRS (cont.)

FRS Environmental Interest
 Source and System ID : RCRAINFO - NYR000046532

RCRA_NONGEN

Facility Name : STANLEY PERFORMING ARTS CENTER
 Facility Address : 259 GENESEE ST, UTICA, NY 13501-3402
 County : ONEIDA

Date Form Received by Agency : 2007-01-01
 EPA ID : NYR000046532
 Mailing Address : 261 GENESEE ST, UTICA, NY 13501
 Contact : N/R
 Contact Address : 261 GENESEE ST, UTICA, NY 13501
 Contact Country : US
 Contact Telephone : N/R
 Contact Email : N/R
 EPA Region : 02
 Land Type : Private
 Source Type : Implementer
 Classification : Not a generator, verified
 Description : Not a generator, verified
 Last Date in Agency List : 2021-04-26

Owner/Operator Summary

Owner/Operator Name : CENTRAL NEW YORK COMMUNITY ARTS COUNCIL
 Owner/Operator Address : 261 GENESEE ST, UTICA, NY 13501
 Owner/Operator Country : US
 Owner/Operator Telephone : 315-724-1113
 Owner/Operator Email : N/R
 Owner/Operator Fax : N/R
 Legal Status : Private
 Owner/Operator Type : Operator
 Owner/Operator Start Date : N/R
 Owner/Operator End Date : N/R

Owner/Operator Name : CENTRAL NEW YORK COMMUNITY ARTS COUNCIL
 Owner/Operator Address : 261 GENESEE ST, UTICA, NY 13501
 Owner/Operator Country : US
 Owner/Operator Telephone : 315-724-1113
 Owner/Operator Email : N/R
 Owner/Operator Fax : N/R
 Legal Status : Private
 Owner/Operator Type : Owner
 Owner/Operator Start Date : N/R
 Owner/Operator End Date : N/R

Handler Activities Summary

U.S. Importer of Hazardous Waste : N
 Mixed Waste (Haz. and Radioactive) : N
 Recycler of Hazardous Waste : N

Map Id: L48
 Direction: SSE
 Distance: 0.236 mi., 1247 ft.
 Elevation: 492 ft.
 Relative: Higher

Site Name : STANLEY PERFORMING ARTS CENTER
 259 GENESEE ST
 UTICA, NY
Database(s) : [ECHO, FRS, RCRA_NONGEN] **(cont.)**

Envirosite ID: 5210392
EPA ID: N/R

RCRA_NONGEN **(cont.)**

Transporter of Hazardous Waste : N
 Treater, Storer or Disposer of HW : N
 Underground Injection Activity : N
 On-site Burner Exemption : N
 Furnace Exemption : N
 Used Oil Fuel Burner : N
 Used Oil Processor : N
 Used Oil Refiner : N
 Used Oil Fuel Marketer to Burner : N
 Used Oil Specification Marketer : N
 Used Oil Transfer Facility : N
 Used Oil Transporter : N

Historical Generators

Date Form Received by Agency : 2006-01-01
 Facility Name : STANLEY PERFORMING ARTS CENTER
 Classification : Not a generator, verified

Date Form Received by Agency : 1999-07-08
 Facility Name : STANLEY PERFORMING ARTS CENTER
 Classification : Not a generator, verified

Date Form Received by Agency : 1997-11-03
 Facility Name : STANLEY PERFORMING ARTS CENTER
 Classification : Small Quantity Generator

Notices of Violations Summary

Regulation Violated : N

Map Id: 49
 Direction: NW
 Distance: 0.238 mi., 1257 ft.
 Elevation: 431 ft.
 Relative: Lower

Site Name : WHITESBORO FRAME & BODY SERVICE |
 SPELLMAN RESIDENCE
 623 WHITESBORO ST | 635 WHITESBORO
 ST
 UTICA, NY
Database(s) : [ECHO, FRS, HIST MANIFEST - NY,
 RCRA_NONGEN, SPILLS - NY]

Envirosite ID: 4997859
EPA ID: N/R

ECHO

Facility Name : WHITESBORO FRAME & BODY SERVICE
 Facility Address : 623 WHITESBORO ST, UTICA, NY 13502
 County : ONEIDA

Map Id: 49
 Direction: NW
 Distance: 0.238 mi., 1257 ft.
 Elevation: 431 ft.
 Relative: Lower

Site Name : WHITESBORO FRAME & BODY SERVICE |
 SPELLMAN RESIDENCE
 623 WHITESBORO ST | 635 WHITESBORO
 ST
 UTICA, NY

Database(s) : [ECHO, FRS, HIST MANIFEST - NY,
 RCRA_NONGEN, SPILLS - NY] **(cont.)**

EnviroSite ID: 4997859
 EPA ID: N/R

ECHO **(cont.)**

Last Inspection Date :	N/R
Registry ID :	110019080698
FIPS Code :	36065
EPA Region :	02
Inspection Count :	0
Last Inspection Days :	N/R
Informal Count :	0
Last Informal Action Date :	N/R
Formal Action Count :	0
Last Formal Action Date :	N/R
Total Penalties :	0
Penalty Count :	N/R
Last Penalty Date :	N/R
Last Penalty Amount :	N/R
QTRS IN NC :	0
Programs IN SNC :	0
Current Compliance Status :	No Violation Identified
Three-Year Compliance Status :	_____
Collection Method :	N/R
Reference Point :	N/R
Accuracy Meters :	N/R
Derived Tribes :	Oneida Indian Nation - 19.5 mile(s)
Derived HUC :	02020004
Derived WBD :	020200040310
Derived STCTY FIPS :	36065
Derived Zip :	13502
Derived CD113 :	22
Derived CB2010 :	360650201022062
MYRTK Universe :	NNN
NPDES IDs :	N/R
CWA Permit Types :	N/R
CWA Compliance Tracking :	N/R
CWA NAICS :	N/R
CWA SICS :	N/R
CWA Inspection Count :	N/R
CWA Last Inspection Days :	N/R
CWA Informal Count :	N/R
CWA Formal Action Count :	N/R
CWA Last Formal Action Date :	N/R
CWA Penalties :	N/R
CWA Last Penalty Date :	N/R
CWA Last Penalty Amount :	N/R
CWA Quarters IN NC :	N/R
CWA Current Compliance Status :	N/R
CWA Current SNC Flag :	N
CWA 13 Quarters Compliance Status :	N/R
CWA 13 Quarters Effluent Exceedances:	N/R
CWA Three-Year QNCR Codes :	N/R
DFR URL :	Click here for hyperlink provided by the agency.
Facility SIC :	N/R
Facility NAICS :	N/R
Facility Last Inspection EPA Date :	N/R
Facility Last Inspection State Date :	N/R
Facility Last Formal Act EPA Date :	N/R

Map Id: 49
 Direction: NW
 Distance: 0.238 mi., 1257 ft.
 Elevation: 431 ft.
 Relative: Lower

Site Name : WHITESBORO FRAME & BODY SERVICE | SPELLMAN RESIDENCE
 623 WHITESBORO ST | 635 WHITESBORO ST
 UTICA, NY

Database(s) : [ECHO, FRS, HIST MANIFEST - NY, RCRA_NONGEN, SPILLS - NY] **(cont.)**

EnviroSite ID: 4997859
 EPA ID: N/R

ECHO (cont.)

Facility Last Formal Act State Date :	N/R
Facility Last Informal Act EPA Date :	N/R
Facility Last Informal Act State Date:	N/R
Facility Federal Agency :	N/R
TRI Reporter :	N/R
Facility Imp Water Flag :	N/R
Current SNC Flag :	N
Indian County Flag :	N
Federal Flag :	N/R
US Mexico Border Flag :	N/R
Chesapeake Bay Flag :	N/R
AIR Flag :	N
NPDES Flag :	N
SDWIS Flag :	N
RCRA Flag :	Y
TRI Flag :	N
GHG Flag :	N
Major Flag :	N/R
Active Flag :	N/R
NAA Flag :	N
Latitude :	43.10555
Longitude :	-75.23966
Last Date in Agency List :	2021-04-16

FRS

Facility Name :	WHITESBORO FRAME & BODY SERVICE
Facility Address :	623 WHITESBORO ST, UTICA, NY 13502
County :	ONEIDA

Site Details

Registry ID :	110019080698
FRS Facility URL :	Click here for hyperlink provided by the agency.
Last Date in Agency List :	2021-05-03

Source Description

Source Description :

The FIS, managed by the New York Department of Environmental Conservation (DEC), houses all information about facilities that are regulated or of environmental interest to the state of New York.

Map Id: 49
 Direction: NW
 Distance: 0.238 mi., 1257 ft.
 Elevation: 431 ft.
 Relative: Lower

Site Name : WHITESBORO FRAME & BODY SERVICE |
 SPELLMAN RESIDENCE
 623 WHITESBORO ST | 635 WHITESBORO
 ST
 UTICA, NY

Database(s) : [ECHO, FRS, HIST MANIFEST - NY,
 RCRA_NONGEN, SPILLS - NY] **(cont.)**

EnviroSite ID: 4997859
EPA ID: N/R

FRS (cont.)

Source Description :

RCRAInfo is EPA's comprehensive information system that supports the Resource Conservation and Recovery Act (RCRA) of 1976 and the Hazardous and Solid Waste Amendments (HSWA) of 1984 through the tracking of events and activities related to facilities that generate, transport, and treat, store, or dispose of hazardous waste. RCRAInfo allows RCRA program staff to track the notification, permit, compliance, and corrective action activities required under RCRA. RCRAInfo also supports generation of the National Hazardous Waste Biennial Report. All generators and treatment, storage, and disposal facilities who handle hazardous waste are required to report to the EPA Administrator at least once every two years to support creation of the Biennial Report.

FRS Environmental Interest

Source and System ID : FIS - 6-3016-00085
 RCRAINFO - NYD095582052

HIST MANIFEST - NY

Facility Name : WHITESBORO FRAME & BODY
 Facility Address : 623 WHITESBORO STREET, UTICA, NY 13502
 County : ONEIDA

Site Details

Handler Name : WHITESBORO FRAME & BODY
 Contact Name : WHITESBORO FRAME & BODY
 Business Phone Number : 3157356360
 Mailing Street 1 : 623 WHITESBORO STREET, UTICA, NY 13502
 Mailing Country : USA
 Last Date in Agency List : 2017-03-18

Hazardous Waste Summary

Details for this site have been truncated due to the large number of available details for this site within this dataset. For the complete details for this site, contact your EnviroSite account representative for a complimentary site report containing all of the details available.

Generator Shipped Date : 1995-01-24
 Generator RCRA ID : NYD095582052
 Manifest Number : NYB6779061
 Manifest Status : N/R
 Transporter 1 RCRA ID : ILD099202681
 Transporter 1 State ID : P52019IL
 Transporter 1 Received Date : 1995-01-24
 Transporter 2 RCRA ID : N/R
 Transporter 2 State ID : N/R
 Transporter 2 Received Date : N/R
 TSDf RCRA ID : NYD049836679
 TSDf Received Date : 1995-01-27
 Part A Received Date : N/R

Map Id: 49
 Direction: NW
 Distance: 0.238 mi., 1257 ft.
 Elevation: 431 ft.
 Relative: Lower

Site Name : WHITESBORO FRAME & BODY SERVICE | SPELLMAN RESIDENCE
 623 WHITESBORO ST | 635 WHITESBORO ST
 UTICA, NY
Database(s) : [ECHO, FRS, HIST MANIFEST - NY, RCRA_NONGEN, SPILLS - NY] **(cont.)**

EnviroSite ID: 4997859
EPA ID: N/R

HIST MANIFEST - NY **(cont.)**

Part B Received Date : N/R

Hazardous Waste Details

Waste Code : THE FOLLOWING SPENT NONHALOGENATED SOLVENTS: TOLUENE, METHYL ETHYL KETONE, CARBON DISULFIDE, ISOBUTANOL, PYRIDINE, BENZENE, 2-ETHOXYETHANOL, AND 2-NIT

Quantity of Waste : 60
 Units of Quantity : Gallons (liquids only)
 Number of Containers : 1
 Type of Container : Cargo tank (tank trucks)
 Handling Method : Incineration, heat recovery, burning
 Specific Gravity : 01.00

Hazardous Waste Summary

Generator Shipped Date : 1993-06-30
 Generator RCRA ID : NYD095582052
 Manifest Number : NYB4155084
 Manifest Status : N/R
 Transporter 1 RCRA ID : ILD099202681
 Transporter 1 State ID : P52019IL
 Transporter 1 Received Date : 1993-06-30
 Transporter 2 RCRA ID : N/R
 Transporter 2 State ID : N/R
 Transporter 2 Received Date : N/R
 TSDf RCRA ID : OHD093945293
 TSDf Received Date : 1993-07-09
 Part A Received Date : N/R
 Part B Received Date : N/R

Hazardous Waste Details

Waste Code : THE FOLLOWING SPENT NONHALOGENATED SOLVENTS: TOLUENE, METHYL ETHYL KETONE, CARBON DISULFIDE, ISOBUTANOL, PYRIDINE, BENZENE, 2-ETHOXYETHANOL, AND 2-NIT

Quantity of Waste : 88
 Units of Quantity : Gallons (liquids only)
 Number of Containers : 1
 Type of Container : Cargo tank (tank trucks)
 Handling Method : Incineration, heat recovery, burning
 Specific Gravity : 01.00

Map Id: 49
 Direction: NW
 Distance: 0.238 mi., 1257 ft.
 Elevation: 431 ft.
 Relative: Lower

Site Name : WHITESBORO FRAME & BODY SERVICE |
 SPELLMAN RESIDENCE
 623 WHITESBORO ST | 635 WHITESBORO
 ST
 UTICA, NY

Database(s) : [ECHO, FRS, HIST MANIFEST - NY,
 RCRA_NONGEN, SPILLS - NY] **(cont.)**

EnviroSite ID: 4997859
EPA ID: N/R

HIST MANIFEST - NY (cont.)

Hazardous Waste Summary

Generator Shipped Date :	1992-06-12
Generator RCRA ID :	NYD095582052
Manifest Number :	NYB5037705
Manifest Status :	N/R
Transporter 1 RCRA ID :	ILD099202681
Transporter 1 State ID :	P22295IL
Transporter 1 Received Date :	1992-06-12
Transporter 2 RCRA ID :	N/R
Transporter 2 State ID :	N/R
Transporter 2 Received Date :	N/R
TSDf RCRA ID :	NYD049836679
TSDf Received Date :	1992-06-19
Part A Received Date :	N/R
Part B Received Date :	N/R

Hazardous Waste Details

Waste Code :	THE FOLLOWING SPENT NONHALOGENATED SOLVENTS: TOLUENE, METHYL ETHYL KETONE, CARBON DISULFIDE, ISOBUTANOL, PYRIDINE, BENZENE, 2-ETHOXYETHANOL, AND 2-NIT
Quantity of Waste :	150
Units of Quantity :	Gallons (liquids only)
Number of Containers :	1
Type of Container :	Cargo tank (tank trucks)
Handling Method :	Incineration, heat recovery, burning
Specific Gravity :	01.00

Hazardous Waste Summary

Generator Shipped Date :	1991-06-13
Generator RCRA ID :	NYD095582052
Manifest Number :	NYB2873277
Manifest Status :	N/R
Transporter 1 RCRA ID :	ILD099202681
Transporter 1 State ID :	P14005IL
Transporter 1 Received Date :	1991-06-13
Transporter 2 RCRA ID :	N/R
Transporter 2 State ID :	N/R
Transporter 2 Received Date :	N/R
TSDf RCRA ID :	NYD049836679
TSDf Received Date :	1991-06-21
Part A Received Date :	N/R
Part B Received Date :	N/R

Map Id: 49
 Direction: NW
 Distance: 0.238 mi., 1257 ft.
 Elevation: 431 ft.
 Relative: Lower

Site Name : WHITESBORO FRAME & BODY SERVICE | SPELLMAN RESIDENCE
 623 WHITESBORO ST | 635 WHITESBORO ST
 UTICA, NY
Database(s) : [ECHO, FRS, HIST MANIFEST - NY, RCRA_NONGEN, SPILLS - NY] **(cont.)**

EnviroSite ID: 4997859
EPA ID: N/R

HIST MANIFEST - NY **(cont.)**

Hazardous Waste Details

Waste Code : THE FOLLOWING SPENT NONHALOGENATED SOLVENTS: TOLUENE, METHYL ETHYL KETONE, CARBON DISULFIDE, ISOBUTANOL, PYRIDINE, BENZENE, 2-ETHOXYETHANOL, AND 2-NIT

Quantity of Waste : 130
 Units of Quantity : Gallons (liquids only)
 Number of Containers : 1
 Type of Container : Cargo tank (tank trucks)
 Handling Method : Incineration, heat recovery, burning
 Specific Gravity : 01.00

Hazardous Waste Summary

Generator Shipped Date : 1990-06-28
 Generator RCRA ID : NYD095582052
 Manifest Number : NYB1324476
 Manifest Status : N/R
 Transporter 1 RCRA ID : ILD099202681
 Transporter 1 State ID : P48760IL
 Transporter 1 Received Date : 1990-06-28
 Transporter 2 RCRA ID : N/R
 Transporter 2 State ID : N/R
 Transporter 2 Received Date : N/R
 TSDf RCRA ID : NYD049836679
 TSDf Received Date : 1990-07-03
 Part A Received Date : N/R
 Part B Received Date : N/R

Hazardous Waste Details

Waste Code : THE FOLLOWING SPENT NONHALOGENATED SOLVENTS: TOLUENE, METHYL ETHYL KETONE, CARBON DISULFIDE, ISOBUTANOL, PYRIDINE, BENZENE, 2-ETHOXYETHANOL, AND 2-NIT

Quantity of Waste : 150
 Units of Quantity : Gallons (liquids only)
 Number of Containers : 1
 Type of Container : Cargo tank (tank trucks)
 Handling Method : Incineration, heat recovery, burning
 Specific Gravity : 01.00

RCRA_NONGEN

Facility Name : WHITESBORO FRAME & BODY SERVICE
 Facility Address : 623 WHITESBORO ST, UTICA, NY 13502-3451
 County : ONEIDA

Map Id: 49
 Direction: NW
 Distance: 0.238 mi., 1257 ft.
 Elevation: 431 ft.
 Relative: Lower

Site Name : WHITESBORO FRAME & BODY SERVICE |
 SPELLMAN RESIDENCE
 623 WHITESBORO ST | 635 WHITESBORO
 ST
 UTICA, NY

Database(s) : [ECHO, FRS, HIST MANIFEST - NY,
 RCRA_NONGEN, SPILLS - NY] **(cont.)**

EnviroSite ID: 4997859
 EPA ID: N/R

RCRA_NONGEN **(cont.)**

Date Form Received by Agency : 2007-01-01
 EPA ID : NYD095582052
 Mailing Address : 623 WHITESBORO ST, UTICA, NY 13502
 Contact : N/R
 Contact Address : 623 WHITESBORO ST, UTICA, NY 13502
 Contact Country : US
 Contact Telephone : N/R
 Contact Email : N/R
 EPA Region : 02
 Land Type : Not Reported
 Source Type : Implementer
 Classification : Not a generator, verified
 Description : Not a generator, verified
 Last Date in Agency List : 2021-04-26

Owner/Operator Summary

Owner/Operator Name : WILLIAM CHROMCZAK
 Owner/Operator Address : NOT REQUIRED, NOT REQUIRED, WY 99999
 Owner/Operator Country : US
 Owner/Operator Telephone : 212-555-1212
 Owner/Operator Email : N/R
 Owner/Operator Fax : N/R
 Legal Status : Private
 Owner/Operator Type : Operator
 Owner/Operator Start Date : N/R
 Owner/Operator End Date : N/R

Owner/Operator Name : WILLIAM CHROMCZAK
 Owner/Operator Address : NOT REQUIRED, NOT REQUIRED, WY 99999
 Owner/Operator Country : US
 Owner/Operator Telephone : 212-555-1212
 Owner/Operator Email : N/R
 Owner/Operator Fax : N/R
 Legal Status : Private
 Owner/Operator Type : Owner
 Owner/Operator Start Date : N/R
 Owner/Operator End Date : N/R

Handler Activities Summary

U.S. Importer of Hazardous Waste : N
 Mixed Waste (Haz. and Radioactive) : N
 Recycler of Hazardous Waste : N
 Transporter of Hazardous Waste : N
 Treater, Storer or Disposer of HW : N
 Underground Injection Activity : N
 On-site Burner Exemption : N
 Furnace Exemption : N
 Used Oil Fuel Burner : N
 Used Oil Processor : N

Map Id: 49
 Direction: NW
 Distance: 0.238 mi., 1257 ft.
 Elevation: 431 ft.
 Relative: Lower

Site Name : WHITESBORO FRAME & BODY SERVICE | SPELLMAN RESIDENCE
 623 WHITESBORO ST | 635 WHITESBORO ST
 UTICA, NY
Database(s) : [ECHO, FRS, HIST MANIFEST - NY, RCRA_NONGEN, SPILLS - NY] **(cont.)**

EnviroSite ID: 4997859
 EPA ID: N/R

RCRA_NONGEN **(cont.)**

Used Oil Refiner : N
 Used Oil Fuel Marketer to Burner : N
 Used Oil Specification Marketer : N
 Used Oil Transfer Facility : N
 Used Oil Transporter : N

Historical Generators

Date Form Received by Agency : 2006-01-01
 Facility Name : WHITESBORO FRAME & BODY SERVICE
 Classification : Not a generator, verified

Date Form Received by Agency : 1999-07-08
 Facility Name : WHITESBORO FRAME & BODY SERVICE
 Classification : Not a generator, verified

Date Form Received by Agency : 1986-08-29
 Facility Name : WHITESBORO FRAME & BODY SERVICE
 Classification : Small Quantity Generator

Notices of Violations Summary

Regulation Violated : N

SPILLS - NY

Facility Name : SPELLMAN RESIDENCE
 Facility Address : 635 WHITESBORO ST, UTICA
 County : Oneida

Spill Details

Site ID : 297524
 Spill Number : 9108909
 Program Type : ER
 DER Facility ID : 240717
 DEC Region : 6
 Spill Date : 1991-11-20 13:30:00
 Close Date : 1991-11-20 00:00:00
 Contributing Factor : Equipment Failure
 Material Spilled Classification : N/R
 SWIS Code : 3300
 DEC Lead on Spill : NFCARRIE
 Referred to : N/R
 Received Date : 1991-11-20 13:45:00
 Computer ID : N/R
 Waterbody : N/R
 Source : Private Dwelling

Map Id: 49
 Direction: NW
 Distance: 0.238 mi., 1257 ft.
 Elevation: 431 ft.
 Relative: Lower

Site Name : WHITESBORO FRAME & BODY SERVICE |
 SPELLMAN RESIDENCE
 623 WHITESBORO ST | 635 WHITESBORO
 ST
 UTICA, NY

Database(s) : [ECHO, FRS, HIST MANIFEST - NY,
 RCRA_NONGEN, SPILLS - NY] **(cont.)**

EnviroSite ID: 4997859
 EPA ID: N/R

SPILLS - NY **(cont.)**

Reported by :	Fire Department
Cleanup Activity Ceased Date :	1991-11-20 00:00:00
Cleanup Meets Standard :	True
Inspection Date :	N/R
Penalty :	False
UST Trust :	False
Remed Phase :	0
Date Record Created :	N/R
Record Last Updated :	2003-12-02 00:00:00
Spiller Name :	N/R
Spiller Company :	JANICE SPELLMAN
Spiller Address :	1317 WOODBURY DRIVE, UTICA, NY 13502
Spiller Country :	001
Contact Name :	N/R
Contact Phone :	N/R
Contact Extension :	N/R
After Hours :	False
Latitude :	43.105460540
Longitude :	-75.235372690
Caller Remark :	FIRE DEPT. ON SCENE REPORTS MAJOR LEAK - 100 GALLONS IN BASEMENT OF UNOCCUPIED RESIDENCE.
DEC Remark :	N/R
Last Date in Agency List :	2021-05-04

Material Details

Spill Number :	9108909
Operable Unit ID :	962953
Operable Unit :	01
Material ID :	417577
Material Code :	0001A
Material Name :	#2 fuel oil
Case Number :	N/R
Material Family :	Petroleum
Quantity :	100.00
Units :	G
Recovered :	.00
Affected Media: Soil :	True
Affected Media: Air :	False
Affected Media: Ind Air :	False
Affected Media: Groundwater :	False
Affected Media: Surface Water :	False
Affected Media: Drinking Water :	False
Affected Media: Sewer Line :	False
Affected Media: Impervious Surface :	False
Affected Media: Subway :	False
Affected Media: Utility Conveyance :	False
Oxygenate :	N/R

Map Id: J50
 Direction: E
 Distance: 0.239 mi., 1262 ft.
 Elevation: 428 ft.
 Relative: Lower

Site Name : EGGERS, CARYL & CORRIGAN, INC.
 227 ORISKANY STREET WEST
 UTICA, NY 13502

Database(s) : [AST PBS - NY, LTANKS 2 - NY, SPILLS - NY, UST PBS - NY]

EnviroSite ID: 4965141
 EPA ID: N/R

AST PBS - NY

Facility Name : EGGERS, CARYL & CORRIGAN, INC.
 Facility Address : 227 ORISKANY STREET WEST, UTICA, 13502
 County : Oneida

Site Information

Expiration Date : N/A
 Site ID : 41809
 Site Type : Other Wholesale/Retail Sales
 Site Status : Unregulated/Closed
 Program Number : 6-260797
 Program Type : Petroleum Bulk Storage
 DEC Region : 6
 Last Date in Agency List : 2021-06-03

Affiliation Details

Affiliation Type : Mail Contact
 Company : PETER B. & EDWARD J. CORRIGAN
 Contact Title : N/R
 Contact Name : N/R
 Contact Address : 227 ORISKANY STREET WEST, UTICA, NY 13502
 Contact Address 2 : N/R
 Country Code : 001
 Phone : (315) 797-2630
 Phone Ext : N/R
 Email : N/R
 Fax : N/R

Affiliation Type : Facility Owner
 Company : PETER B. & EDWARD J. CORRIGAN
 Contact Title : N/R
 Contact Name : N/R
 Contact Address : 227 ORISKANY STREET WEST, UTICA, NY 13502
 Contact Address 2 : N/R
 Country Code : 001
 Phone : (315) 797-2630
 Phone Ext : N/R
 Email : N/R
 Fax : N/R

Affiliation Type : Emergency Contact
 Company : PETER B. & EDWARD J. CORRIGAN
 Contact Title : N/R
 Contact Name : PETER B CORRIGAN
 Contact Address : NN
 Contact Address 2 : N/R
 Country Code : 001
 Phone : (315) 797-0383
 Phone Ext : N/R
 Email : N/R
 Fax : N/R

Map Id: J50
 Direction: E
 Distance: 0.239 mi., 1262 ft.
 Elevation: 428 ft.
 Relative: Lower

Site Name : EGGERS, CARYL & CORRIGAN, INC.
 227 ORISKANY STREET WEST
 UTICA, NY 13502

Database(s) : [AST PBS - NY, LTANKS 2 - NY, SPILLS - NY, UST PBS - NY] **(cont.)**

Envirosite ID: 4965141
EPA ID: N/R

AST PBS - NY **(cont.)**

Affiliation Type :	Facility Operator
Company :	EGGERS, CARYL & CORRIGAN INC
Contact Title :	N/R
Contact Name :	PETER B. & EDWARD J. CORRIGAN
Contact Address :	NN
Contact Address 2 :	N/R
Country Code :	001
Phone :	(315) 797-2630
Phone Ext :	N/R
Email :	N/R
Fax :	N/R

Tank Information : Tank Information withheld (not releaseable under Freedom of Information Law) in accordance with Public Officers Law Sections 86.5, 87.2(F), 89.5(a)(1)(1-a)

LTANKS 2 - NY

Facility Name :	EGGERS, CARYL & CORRIGAN, INC.
Facility Address :	227 ORISKANY STREET WEST, UTICA
County :	Oneida

Spill Details

Site ID :	227114
Spill Number :	9407957
Program Type :	ER
DER Facility ID :	187460
DEC Region :	6
Spill Date :	1994-09-13 13:30:00
Close Date :	2008-03-28 00:00:00
Contributing Factor :	Equipment Failure
Material Spilled Classification :	C2
SWIS Code :	3316
DEC Lead on Spill :	SCREICHI
Referred to :	N/R
Received Date :	1994-09-13 13:30:00
Computer ID :	N/R
Waterbody :	N/R
Source :	Gasoline Station or other PBS Facility
Reported by :	DEC
Cleanup Activity Ceased Date :	2007-04-03 00:00:00
Cleanup Meets Standard :	True
Inspection Date :	2006-11-29 00:00:00
Penalty :	True
UST Trust :	True
Remed Phase :	0
Date Record Created :	1994-09-16 00:00:00
Record Last Updated :	2008-03-31 10:34:12
Spiller Name :	EDWARD CORRIGAN
Spiller Company :	EGGERS, CARYL & CORRIGAN, INC.
Spiller Address :	227 ORISKANY STREET WEST, UTICA, NY 13502

Map Id: J50
 Direction: E
 Distance: 0.239 mi., 1262 ft.
 Elevation: 428 ft.
 Relative: Lower

Site Name : EGGERS, CARYL & CORRIGAN, INC.
 227 ORISKANY STREET WEST
 UTICA, NY 13502

Database(s) : [AST PBS - NY, LTANKS 2 - NY, SPILLS - NY, UST PBS - NY] **(cont.)**

EnviroSite ID: 4965141
EPA ID: N/R

LTANKS 2 - NY **(cont.)**

Spiller Country : 001
 Contact Name : N/R
 Contact Phone : N/R
 Contact Extension : N/R
 After Hours : False
 Latitude : 43.103582605
 Longitude : -75.231525984
 Caller Remark : NOTED CONTAM. UNDER TANKS THAT WERE REMOVED & UNDER PUMP ISLAND.

DEC Remark :

Prior to Sept, 2004 data translation this spill Lead_DEC Field was JOHNSON 06/12/1997: STIP SIGNED BY JM. (DJ) 01/04/1999: REVIEWED 12/31/1997 GW REPORT. 3 QUARTERS OKAY. SENT LETTER REQUESTING COMPLETING INVESTIGATION TO FIND SOURCE OF SOIL CONTAMINATION IN B-1, B-2 & B-2 THAT EXCEED SGV & BE REMEDIATED. (DJ) 09/09/2004: REVIEWED FILE - NO RESPONSE TO 1999 LETTER. FAILED TO COMPLY WITH STIP. INCOMPLETE. (DJ) 10/22/2004: SUBMITTED FINAL ISR. (DJ) 04/20/2007: REVIEWED SPILL CLOSURE REPORT. LAB RESULTS MEET TAGM. RECEIVED DISPOSAL RECEIPTS FOR 435 TONS OF PETROLEUM CONTAMINATED SOIL. NO FURTHER ACTION REQUIRED. (SR) 09/04/2007: TELECON WITH GENE SANTACROCE, CITY OF UTICA: FOUND NEW UST IN SOUTH END OF LOT. PARAGON PUMPING OUT OIL/WATER. NIKKI COPELAND, CES, ENROUTE TO SCREEN SOILS. (SR) 03/28/08: REVIEWED SCR: LAB RESULTS BELOW TAGM. 102 TONS OF PETROLEUM IMPACTED SOIL SENT TO AVA. (SR)

Last Date in Agency List : 2021-05-04

Material Details

Spill Number : 9407957
 Operable Unit ID : 1002156
 Operable Unit : 01
 Material ID : 377414
 Material Code : 0009
 Material Name : gasoline
 Case Number : N/R
 Material Family : Petroleum
 Quantity : .00
 Units : G
 Recovered : .00
 Affected Media: Soil : False
 Affected Media: Air : False
 Affected Media: Ind Air : False
 Affected Media: Groundwater : True
 Affected Media: Surface Water : False
 Affected Media: Drinking Water : False
 Affected Media: Sewer Line : False
 Affected Media: Impervious Surface : False
 Affected Media: Subway : False
 Affected Media: Utility Conveyance : False
 Oxygenate : N/R

Spill Number : 9407957
 Operable Unit ID : 1002156
 Operable Unit : 01
 Material ID : 377413
 Material Code : 0008

Map Id: J50
 Direction: E
 Distance: 0.239 mi., 1262 ft.
 Elevation: 428 ft.
 Relative: Lower

Site Name : EGGERS, CARYL & CORRIGAN, INC.
 227 ORISKANY STREET WEST
 UTICA, NY 13502

Database(s) : [AST PBS - NY, LTANKS 2 - NY, SPILLS - NY, UST PBS - NY] **(cont.)**

EnviroSite ID: 4965141
 EPA ID: N/R

LTANKS 2 - NY **(cont.)**

Material Name :	diesel
Case Number :	N/R
Material Family :	Petroleum
Quantity :	.00
Units :	G
Recovered :	.00
Affected Media: Soil :	False
Affected Media: Air :	False
Affected Media: Ind Air :	False
Affected Media: Groundwater :	True
Affected Media: Surface Water :	False
Affected Media: Drinking Water :	False
Affected Media: Sewer Line :	False
Affected Media: Impervious Surface :	False
Affected Media: Subway :	False
Affected Media: Utility Conveyance :	False
Oxygenate :	N/R

SPILLS - NY

Facility Name :	EGGERS, CARYL & CORRIGAN, INC.
Facility Address :	227 ORISKANY STREET WEST, UTICA
County :	Oneida

Spill Details

Site ID :	227114
Spill Number :	9407957
Program Type :	ER
DER Facility ID :	187460
DEC Region :	6
Spill Date :	1994-09-13 13:30:00
Close Date :	2008-03-28 00:00:00
Contributing Factor :	Equipment Failure
Material Spilled Classification :	C2
SWIS Code :	3316
DEC Lead on Spill :	SCREICHI
Referred to :	N/R
Received Date :	1994-09-13 13:30:00
Computer ID :	N/R
Waterbody :	N/R
Source :	Gasoline Station or other PBS Facility
Reported by :	DEC
Cleanup Activity Ceased Date :	2007-04-03 00:00:00
Cleanup Meets Standard :	True
Inspection Date :	2006-11-29 00:00:00
Penalty :	True
UST Trust :	True
Remed Phase :	0
Date Record Created :	1994-09-16 00:00:00
Record Last Updated :	2008-03-31 10:34:12
Spiller Name :	EDWARD CORRIGAN
Spiller Company :	EGGERS, CARYL & CORRIGAN, INC.
Spiller Address :	227 ORISKANY STREET WEST, UTICA, NY 13502
Spiller Country :	001

Map Id: J50
 Direction: E
 Distance: 0.239 mi., 1262 ft.
 Elevation: 428 ft.
 Relative: Lower

Site Name : EGGERS, CARYL & CORRIGAN, INC.
 227 ORISKANY STREET WEST
 UTICA, NY 13502

Database(s) : [AST PBS - NY, LTANKS 2 - NY, SPILLS - NY, UST PBS - NY] **(cont.)**

Envirosite ID: 4965141
EPA ID: N/R

SPILLS - NY (cont.)

Contact Name : N/R
 Contact Phone : N/R
 Contact Extension : N/R
 After Hours : False
 Latitude : 43.103582605
 Longitude : -75.231525984
 Caller Remark : NOTED CONTAM. UNDER TANKS THAT WERE REMOVED & UNDER PUMP ISLAND.

DEC Remark :

Prior to Sept, 2004 data translation this spill Lead DEC Field was JOHNSON 06/12/1997: STIP SIGNED BY JM. (DJ) 01/04/1999: REVIEWED 12/31/1997 GW REPORT. 3 QUARTERS OKAY. SENT LETTER REQUESTING COMPLETING INVESTIGATION TO FIND SOURCE OF SOIL CONTAMINATION IN B-1,B-2 & B-2 THAT EXCEED SGV & BE REMEDIATED. (DJ) 09/09/2004: REVIEWED FILE - NO RESPONSE TO 1999 LETTER. FAILED TO COMPLY WITH STIP. INCOMPLETE. (DJ) 10/22/2004: SUBMITTED FINAL ISR. (DJ) 04/20/2007: REVIEWED SPILL CLOSURE REPORT. LAB RESULTS MEET TAGM. RECEIVED DISPOSAL RECEIPTS FOR 435 TONS OF PETROLEUM CONTAMINATED SOIL. NO FURTHER ACTION REQUIRED. (SR) 09/04/2007: TELECON WITH GENE SANTACROCE, CITY OF UTICA: FOUND NEW UST IN SOUTH END OF LOT. PARAGON PUMPING OUT OIL/WATER. NIKKI COPELAND, CES, ENROUTE TO SCREEN SOILS. (SR) 03/28/08: REVIEWED SCR: LAB RESULTS BELOW TAGM. 102 TONS OF PETROLEUM IMPACTED SOIL SENT TO AVA. (SR)

Last Date in Agency List : 2021-05-04

Material Details

Spill Number : 9407957
 Operable Unit ID : 1002156
 Operable Unit : 01
 Material ID : 377413
 Material Code : 0008
 Material Name : diesel
 Case Number : N/R
 Material Family : Petroleum
 Quantity : .00
 Units : G
 Recovered : .00
 Affected Media: Soil : False
 Affected Media: Air : False
 Affected Media: Ind Air : False
 Affected Media: Groundwater : True
 Affected Media: Surface Water : False
 Affected Media: Drinking Water : False
 Affected Media: Sewer Line : False
 Affected Media: Impervious Surface : False
 Affected Media: Subway : False
 Affected Media: Utility Conveyance : False
 Oxygenate : N/R

Spill Number : 9407957
 Operable Unit ID : 1002156
 Operable Unit : 01
 Material ID : 377414
 Material Code : 0009
 Material Name : gasoline

Map Id: J50
 Direction: E
 Distance: 0.239 mi., 1262 ft.
 Elevation: 428 ft.
 Relative: Lower

Site Name : EGGERS, CARYL & CORRIGAN, INC.
 227 ORISKANY STREET WEST
 UTICA, NY 13502

Database(s) : [AST PBS - NY, LTANKS 2 - NY, SPILLS - NY, UST PBS - NY] **(cont.)**

EnviroSite ID: 4965141
 EPA ID: N/R

SPILLS - NY **(cont.)**

Case Number :	N/R
Material Family :	Petroleum
Quantity :	.00
Units :	G
Recovered :	.00
Affected Media: Soil :	False
Affected Media: Air :	False
Affected Media: Ind Air :	False
Affected Media: Groundwater :	True
Affected Media: Surface Water :	False
Affected Media: Drinking Water :	False
Affected Media: Sewer Line :	False
Affected Media: Impervious Surface :	False
Affected Media: Subway :	False
Affected Media: Utility Conveyance :	False
Oxygenate :	N/R

UST PBS - NY

Facility Name :	EGGERS, CARYL & CORRIGAN, INC.
Facility Address :	227 ORISKANY STREET WEST, UTICA, 13502
County :	Oneida

Site Information

Expiration Date :	N/A
Site ID :	41809
Site Type :	Other Wholesale/Retail Sales
Site Status :	Unregulated/Closed
Program Number :	6-260797
Program Type :	Petroleum Bulk Storage
DEC Region :	6
Last Date in Agency List :	2021-07-06

Affiliation Details

Affiliation Type :	Mail Contact
Company :	PETER B. & EDWARD J. CORRIGAN
Contact Title :	N/R
Contact Name :	N/R
Contact Address :	227 ORISKANY STREET WEST, UTICA, NY 13502
Contact Address 2 :	N/R
Country Code :	001
Phone :	(315) 797-2630
Phone Ext :	N/R
Email :	N/R
Fax :	N/R

Affiliation Type :	Facility Owner
Company :	PETER B. & EDWARD J. CORRIGAN
Contact Title :	N/R
Contact Name :	N/R
Contact Address :	227 ORISKANY STREET WEST, UTICA, NY 13502

Map Id: J50
 Direction: E
 Distance: 0.239 mi., 1262 ft.
 Elevation: 428 ft.
 Relative: Lower

Site Name : EGGERS, CARYL & CORRIGAN, INC.
 227 ORISKANY STREET WEST
 UTICA, NY 13502

Database(s) : [AST PBS - NY, LTANKS 2 - NY, SPILLS - NY, UST PBS - NY] **(cont.)**

EnviroSite ID: 4965141
 EPA ID: N/R

UST PBS - NY **(cont.)**

Contact Address 2 : N/R
 Country Code : 001
 Phone : (315) 797-2630
 Phone Ext : N/R
 Email : N/R
 Fax : N/R

Affiliation Type : Emergency Contact
 Company : PETER B. & EDWARD J. CORRIGAN
 Contact Title : N/R
 Contact Name : PETER B CORRIGAN
 Contact Address : NN
 Contact Address 2 : N/R
 Country Code : 001
 Phone : (315) 797-0383
 Phone Ext : N/R
 Email : N/R
 Fax : N/R

Affiliation Type : Facility Operator
 Company : EGGERS, CARYL & CORRIGAN INC
 Contact Title : N/R
 Contact Name : PETER B. & EDWARD J. CORRIGAN
 Contact Address : NN
 Contact Address 2 : N/R
 Country Code : 001
 Phone : (315) 797-2630
 Phone Ext : N/R
 Email : N/R
 Fax : N/R

Tank Information

Date Installed : N/R
 Tank ID : 115393
 Tank Number : 002
 Tank Type : N/R
 Tank Status : Closed - Removed
 Capacity : 4000
 Tank Location : Underground
 Tank Model : N/R
 Pipe Model : N/R
 Test Method : N/R
 Tank Last Test : 1989-08-01
 Tank Next Test Due : N/R
 Close Date : 1994-09-01
 Registered : True
 Tank Out of Service Date : N/R
 Tank Owner Name : N/R
 Tank Owner Address : N/R
 Red Tag Start Date : N/R
 Red Tag End Date : N/R
 Subpart : N/R

Map Id: J50
 Direction: E
 Distance: 0.239 mi., 1262 ft.
 Elevation: 428 ft.
 Relative: Lower

Site Name : EGGERS, CARYL & CORRIGAN, INC.
 227 ORISKANY STREET WEST
 UTICA, NY 13502

Database(s) : [AST PBS - NY, LTANKS 2 - NY, SPILLS - NY, UST PBS - NY] **(cont.)**

Envirosite ID: 4965141
EPA ID: N/R

UST PBS - NY **(cont.)**

Category : 1
 UDC IND : 1
 Line Last Test Due : N/R
 Next Line Test Due : N/R
 Line Test Method : N/R
 Class A Opp Name : N/R
 Class B Opp Name : N/R

Tank Equipment

Details for this site have been truncated due to the large number of available details for this site within this dataset. For the complete details for this site, contact your EnviroSite account representative for a complimentary site report containing all of the details available.

Equipment : None
 Type : Tank Leak Detection

Equipment : None
 Type : Tank External Protection

Equipment : None
 Type : Tank Internal Protection

Equipment : No Piping
 Type : Pipe Location

Equipment : No Piping
 Type : Pipe Type

Tank Materials

Material Name : diesel
 Percent : 115393

Tank Information

Date Installed : N/R
 Tank ID : 115392
 Tank Number : 001
 Tank Type : N/R
 Tank Status : Closed - Removed
 Capacity : 4000
 Tank Location : Underground
 Tank Model : N/R
 Pipe Model : N/R
 Test Method : N/R
 Tank Last Test : 1989-08-01
 Tank Next Test Due : N/R

Map Id: J50
 Direction: E
 Distance: 0.239 mi., 1262 ft.
 Elevation: 428 ft.
 Relative: Lower

Site Name : EGGERS, CARYL & CORRIGAN, INC.
 227 ORISKANY STREET WEST
 UTICA, NY 13502

Database(s) : [AST PBS - NY, LTANKS 2 - NY, SPILLS - NY, UST PBS - NY] **(cont.)**

EnviroSite ID: 4965141
 EPA ID: N/R

UST PBS - NY **(cont.)**

Close Date : 1994-09-01
 Registered : True
 Tank Out of Service Date : N/R
 Tank Owner Name : N/R
 Tank Owner Address : N/R
 Red Tag Start Date : N/R
 Red Tag End Date : N/R
 Subpart : N/R
 Category : 1
 UDC IND : 1
 Line Last Test Due : N/R
 Next Line Test Due : N/R
 Line Test Method : N/R
 Class A Opp Name : N/R
 Class B Opp Name : N/R

Tank Equipment

Equipment : None
 Type : Tank Internal Protection

Equipment : None
 Type : Overfill

Equipment : No Piping
 Type : Pipe Location

Equipment : None
 Type : Tank Secondary Containment

Equipment : None
 Type : Pipe External Protection

Tank Materials

Material Name : gasoline
 Percent : 115392

Map Id: L51
 Direction: SSE
 Distance: 0.239 mi., 1264 ft.
 Elevation: 494 ft.
 Relative: Higher

Site Name : FLEET BANK | BANK OF AMERICA | FLEET BANK/TRAMMELL CROW CO
 268 GENESEE ST
 UTICA, NY 13502

Database(s) : [AST PBS - NY, ECHO, FRS, HIST MANIFEST - NY, RCRA_NONGEN, UST PBS - NY]

EnviroSite ID: 4728635
 EPA ID: N/R

AST PBS - NY

Facility Name : BANK OF AMERICA
 Facility Address : 268 GENESEE STREET, UTICA, 13502
 County : Oneida

Site Information

Expiration Date : N/A
 Site ID : 41781
 Site Type : Apartment Building/Office Building
 Site Status : Unregulated/Closed
 Program Number : 6-231339
 Program Type : Petroleum Bulk Storage
 DEC Region : 6
 Last Date in Agency List : 2021-06-03

Affiliation Details

Affiliation Type : Facility Owner
 Company : BANK OF AMERICA
 Contact Title : PRINCIPAL ENVIRONMENTAL ENGINEER
 Contact Name : SATISH NATARAJAN
 Contact Address : BRACEBRIDGE II, 1020 N. FRENCH ST., WILMINGTON, DE 19884
 Contact Address 2 : N/R
 Country Code : 001
 Phone : (302) 420-8131
 Phone Ext : N/R
 Email : N/R
 Fax : N/R

Affiliation Type : Emergency Contact
 Company : BANK OF AMERICA
 Contact Title : N/R
 Contact Name : SATISH NATARAJAN
 Contact Address : NN
 Contact Address 2 : N/R
 Country Code : 999
 Phone : (301) 768-8964
 Phone Ext : N/R
 Email : N/R
 Fax : N/R

Affiliation Type : Mail Contact
 Company : BANK OF AMERICA
 Contact Title : N/R
 Contact Name : GALINA B. CHADWICK, P.E., SVP
 Contact Address : BRACEBRIDGE II, WILMINGTON, DE 19884
 Contact Address 2 : 1020 N. FRENCH ST.
 Country Code : 001
 Phone : (302) 420-8131
 Phone Ext : N/R

Map Id: L51
 Direction: SSE
 Distance: 0.239 mi., 1264 ft.
 Elevation: 494 ft.
 Relative: Higher

Site Name : FLEET BANK | BANK OF AMERICA | FLEET BANK/TRAMMELL CROW CO
 268 GENESEE ST
 UTICA, NY 13502

Database(s) : [AST PBS - NY, ECHO, FRS, HIST MANIFEST - NY, RCRA_NONGEN, UST PBS - NY] **(cont.)**

Envirosite ID: 4728635
 EPA ID: N/R

AST PBS - NY **(cont.)**

Email : GALINA.CHADWICK@BANKOFAMERICA.COM
 Fax : N/R

Affiliation Type : Facility Operator
 Company : BANK OF AMERICA
 Contact Title : N/R
 Contact Name : N/A
 Contact Address : NN
 Contact Address 2 : N/R
 Country Code : 001
 Phone : N/A
 Phone Ext : N/R
 Email : N/R
 Fax : N/R

Tank Information : Tank Information withheld (not releaseable under Freedom of Information Law) in accordance with Public Officers Law Sections 86.5, 87.2(F), 89.5(a)(1)(1-a)

ECHO

Facility Name : FLEET BANK
 Facility Address : 268 GENESEE ST, UTICA, NY 13502
 County : ONEIDA

Last Inspection Date : N/R
 Registry ID : 110004531775
 FIPS Code : 36065
 EPA Region : 02
 Inspection Count : 0
 Last Inspection Days : N/R
 Informal Count : 0
 Last Informal Action Date : N/R
 Formal Action Count : 0
 Last Formal Action Date : N/R
 Total Penalties : 0
 Penalty Count : N/R
 Last Penalty Date : N/R
 Last Penalty Amount : N/R
 QTRS IN NC : 0
 Programs IN SNC : 0
 Current Compliance Status : No Violation Identified
 Three-Year Compliance Status :
 Collection Method : ADDRESS MATCHING-HOUSE NUMBER
 Reference Point : CENTER OF A FACILITY OR STATION
 Accuracy Meters : 30
 Derived Tribes : Oneida Indian Nation - 19.6 mile(s)
 Derived HUC : 02020004
 Derived WBD : 020200040310

Map Id: L51
 Direction: SSE
 Distance: 0.239 mi., 1264 ft.
 Elevation: 494 ft.
 Relative: Higher

Site Name : FLEET BANK | BANK OF AMERICA | FLEET BANK/TRAMMELL CROW CO
 268 GENESEE ST
 UTICA, NY 13502

Database(s) : [AST PBS - NY, ECHO, FRS, HIST MANIFEST - NY, RCRA_NONGEN, UST PBS - NY] **(cont.)**

EnviroSite ID: 4728635
 EPA ID: N/R

ECHO **(cont.)**

Derived STCTY FIPS :	36065
Derived Zip :	13502
Derived CD113 :	22
Derived CB2010 :	360650203002036
MYRTK Universe :	NNN
NPDES IDs :	N/R
CWA Permit Types :	N/R
CWA Compliance Tracking :	N/R
CWA NAICS :	N/R
CWA SICS :	N/R
CWA Inspection Count :	N/R
CWA Last Inspection Days :	N/R
CWA Informal Count :	N/R
CWA Formal Action Count :	N/R
CWA Last Formal Action Date :	N/R
CWA Penalties :	N/R
CWA Last Penalty Date :	N/R
CWA Last Penalty Amount :	N/R
CWA Quarters IN NC :	N/R
CWA Current Compliance Status :	N/R
CWA Current SNC Flag :	N
CWA 13 Quarters Compliance Status :	N/R
CWA 13 Quarters Effluent Exceedances:	N/R
CWA Three-Year QNCR Codes :	N/R
DFR URL :	Click here for hyperlink provided by the agency.
Facility SIC :	N/R
Facility NAICS :	N/R
Facility Last Inspection EPA Date :	N/R
Facility Last Inspection State Date :	N/R
Facility Last Formal Act EPA Date :	N/R
Facility Last Formal Act State Date :	N/R
Facility Last Informal Act EPA Date :	N/R
Facility Last Informal Act State Date:	N/R
Facility Federal Agency :	N/R
TRI Reporter :	N/R
Facility Imp Water Flag :	N/R
Current SNC Flag :	N
Indian County Flag :	N
Federal Flag :	N/R
US Mexico Border Flag :	N/R
Chesapeake Bay Flag :	N/R
AIR Flag :	N
NPDES Flag :	N
SDWIS Flag :	N
RCRA Flag :	Y
TRI Flag :	N
GHG Flag :	N
Major Flag :	N/R
Active Flag :	N/R
NAA Flag :	N
Latitude :	43.09909
Longitude :	-75.23598
Last Date in Agency List :	2021-04-16

Map Id: L51
 Direction: SSE
 Distance: 0.239 mi., 1264 ft.
 Elevation: 494 ft.
 Relative: Higher

Site Name : FLEET BANK | BANK OF AMERICA | FLEET BANK/TRAMMELL CROW CO
 268 GENESEE ST
 UTICA, NY 13502

Database(s) : [AST PBS - NY, ECHO, FRS, HIST MANIFEST - NY, RCRA_NONGEN, UST PBS - NY] **(cont.)**

EnviroSite ID: 4728635
 EPA ID: N/R

FRS

Facility Name : FLEET BANK
 Facility Address : 268 GENESEE ST, UTICA, NY 13502
 County : ONEIDA

Site Details

Registry ID : 110004531775
 FRS Facility URL : [Click here for hyperlink provided by the agency.](#)
 Last Date in Agency List : 2021-05-03

Source Description

Source Description :

RCRAInfo is EPA's comprehensive information system that supports the Resource Conservation and Recovery Act (RCRA) of 1976 and the Hazardous and Solid Waste Amendments (HSWA) of 1984 through the tracking of events and activities related to facilities that generate, transport, and treat, store, or dispose of hazardous waste. RCRAInfo allows RCRA program staff to track the notification, permit, compliance, and corrective action activities required under RCRA. RCRAInfo also supports generation of the National Hazardous Waste Biennial Report. All generators and treatment, storage, and disposal facilities who handle hazardous waste are required to report to the EPA Administrator at least once every two years to support creation of the Biennial Report.

FRS Environmental Interest

Source and System ID : RCRAINFO - NYR000034629

HIST MANIFEST - NY

Facility Name : FLEET BANK/TRAMMELL CROW CO
 Facility Address : 268 GENESEE ST, UTICA, NY 13502
 County : ONEIDA

Site Details

Handler Name : FLEET BANK/TRAMMELL CROW CO
 Contact Name : BILL WHITMAN
 Business Phone Number : 3157982455
 Mailing Street 1 : 9362 PARIS HILL RD, SAUQUOIT, NY 13456
 Mailing Country : USA
 Last Date in Agency List : 2017-03-18

Hazardous Waste Summary

Generator Shipped Date : 1997-02-03
 Generator RCRA ID : NYR000034629
 Manifest Number : NYG0173601
 Manifest Status : N/R

Map Id: L51
 Direction: SSE
 Distance: 0.239 mi., 1264 ft.
 Elevation: 494 ft.
 Relative: Higher

Site Name : FLEET BANK | BANK OF AMERICA | FLEET BANK/TRAMMELL CROW CO
 268 GENESEE ST
 UTICA, NY 13502

Database(s) : [AST PBS - NY, ECHO, FRS, HIST MANIFEST - NY, RCRA_NONGEN, UST PBS - NY] **(cont.)**

EnviroSite ID: 4728635
 EPA ID: N/R

HIST MANIFEST - NY **(cont.)**

Transporter 1 RCRA ID : NYD057770109
 Transporter 1 State ID : 31705FNY
 Transporter 1 Received Date : 1997-02-03
 Transporter 2 RCRA ID : N/R
 Transporter 2 State ID : N/R
 Transporter 2 Received Date : N/R
 TSDf RCRA ID : NYD057770109
 TSDf Received Date : 1997-02-05
 Part A Received Date : N/R
 Part B Received Date : N/R

Hazardous Waste Details

Waste Code : CORROSIVE WASTE
 Quantity of Waste : 42
 Units of Quantity : Pounds
 Number of Containers : 1
 Type of Container : Fiberboard or plastic drums, barrels, kegs
 Handling Method : Material recovery of more than 75 percent of the total material
 Specific Gravity : 01.00

Waste Code : CORROSIVE WASTE
 Quantity of Waste : 51
 Units of Quantity : Pounds
 Number of Containers : 1
 Type of Container : Fiberboard or plastic drums, barrels, kegs
 Handling Method : Material recovery of more than 75 percent of the total material
 Specific Gravity : 01.00

Waste Code : CORROSIVE WASTE
 Quantity of Waste : 51
 Units of Quantity : Pounds
 Number of Containers : 1
 Type of Container : Fiberboard or plastic drums, barrels, kegs
 Handling Method : Material recovery of more than 75 percent of the total material
 Specific Gravity : 01.00

RCRA_NONGEN

Facility Name : FLEET BANK
 Facility Address : 268 GENESEE ST, UTICA, NY 13502
 County : ONEIDA

Date Form Received by Agency : 2007-01-01
 EPA ID : NYR000034629
 Mailing Address : 5701 HORATIO ST, UTICA, NY 13502
 Contact : JAMES BUCK
 Contact Address : 5701 HORATIO ST, UTICA, NY 13502
 Contact Country : US
 Contact Telephone : 315-738-5998

Map Id: L51
 Direction: SSE
 Distance: 0.239 mi., 1264 ft.
 Elevation: 494 ft.
 Relative: Higher

Site Name : FLEET BANK | BANK OF AMERICA | FLEET BANK/TRAMMELL CROW CO
 268 GENESEE ST
 UTICA, NY 13502

Database(s) : [AST PBS - NY, ECHO, FRS, HIST MANIFEST - NY, RCRA_NONGEN, UST PBS - NY] **(cont.)**

EnviroSite ID: 4728635
 EPA ID: N/R

RCRA_NONGEN **(cont.)**

Contact Email : N/R
 EPA Region : 02
 Land Type : Private
 Source Type : Implementer
 Classification : Not a generator, verified
 Description : Not a generator, verified
 Last Date in Agency List : 2021-04-26

Owner/Operator Summary

Owner/Operator Name : FLEET BANK
 Owner/Operator Address : 5701 HORATIO ST, UTICA, NY 13502
 Owner/Operator Country : US
 Owner/Operator Telephone : 315-738-5998
 Owner/Operator Email : N/R
 Owner/Operator Fax : N/R
 Legal Status : Private
 Owner/Operator Type : Owner
 Owner/Operator Start Date : N/R
 Owner/Operator End Date : N/R

Owner/Operator Name : FLEET BANK
 Owner/Operator Address : 5701 HORATIO ST, UTICA, NY 13502
 Owner/Operator Country : US
 Owner/Operator Telephone : 315-738-5998
 Owner/Operator Email : N/R
 Owner/Operator Fax : N/R
 Legal Status : Private
 Owner/Operator Type : Operator
 Owner/Operator Start Date : N/R
 Owner/Operator End Date : N/R

Handler Activities Summary

U.S. Importer of Hazardous Waste : N
 Mixed Waste (Haz. and Radioactive) : N
 Recycler of Hazardous Waste : N
 Transporter of Hazardous Waste : N
 Treater, Storer or Disposer of HW : N
 Underground Injection Activity : N
 On-site Burner Exemption : N
 Furnace Exemption : N
 Used Oil Fuel Burner : N
 Used Oil Processor : N
 Used Oil Refiner : N
 Used Oil Fuel Marketer to Burner : N
 Used Oil Specification Marketer : N
 Used Oil Transfer Facility : N
 Used Oil Transporter : N

Map Id: L51
 Direction: SSE
 Distance: 0.239 mi., 1264 ft.
 Elevation: 494 ft.
 Relative: Higher

Site Name : FLEET BANK | BANK OF AMERICA | FLEET BANK/TRAMMELL CROW CO
 268 GENESEE ST
 UTICA, NY 13502

Database(s) : [AST PBS - NY, ECHO, FRS, HIST MANIFEST - NY, RCRA_NONGEN, UST PBS - NY] **(cont.)**

EnviroSite ID: 4728635
 EPA ID: N/R

RCRA_NONGEN **(cont.)**

Historical Generators

Date Form Received by Agency : 2006-01-01
 Facility Name : FLEET BANK
 Classification : Not a generator, verified

Date Form Received by Agency : 1997-01-16
 Facility Name : FLEET BANK
 Classification : Very Small Quantity Generator

Notices of Violations Summary

Regulation Violated : N

UST PBS - NY

Facility Name : BANK OF AMERICA
 Facility Address : 268 GENESEE STREET, UTICA, 13502
 County : Oneida

Site Information

Expiration Date : N/A
 Site ID : 41781
 Site Type : Apartment Building/Office Building
 Site Status : Unregulated/Closed
 Program Number : 6-231339
 Program Type : Petroleum Bulk Storage
 DEC Region : 6
 Last Date in Agency List : 2021-07-06

Affiliation Details

Affiliation Type : Facility Owner
 Company : BANK OF AMERICA
 Contact Title : PRINCIPAL ENVIRONMENTAL ENGINEER
 Contact Name : SATISH NATARAJAN
 Contact Address : BRACEBRIDGE II, 1020 N. FRENCH ST., WILMINGTON, DE 19884
 Contact Address 2 : N/R
 Country Code : 001
 Phone : (302) 420-8131
 Phone Ext : N/R
 Email : N/R
 Fax : N/R

Affiliation Type : Emergency Contact
 Company : BANK OF AMERICA
 Contact Title : N/R
 Contact Name : SATISH NATARAJAN

Map Id: L51
 Direction: SSE
 Distance: 0.239 mi., 1264 ft.
 Elevation: 494 ft.
 Relative: Higher

Site Name : FLEET BANK | BANK OF AMERICA | FLEET BANK/TRAMMELL CROW CO
 268 GENESEE ST
 UTICA, NY 13502

Database(s) : [AST PBS - NY, ECHO, FRS, HIST MANIFEST - NY, RCRA_NONGEN, UST PBS - NY] **(cont.)**

EnviroSite ID: 4728635
 EPA ID: N/R

UST PBS - NY **(cont.)**

Contact Address : NN
 Contact Address 2 : N/R
 Country Code : 999
 Phone : (301) 768-8964
 Phone Ext : N/R
 Email : N/R
 Fax : N/R

Affiliation Type : Mail Contact
 Company : BANK OF AMERICA
 Contact Title : N/R
 Contact Name : GALINA B. CHADWICK, P.E., SVP
 Contact Address : BRACEBRIDGE II, WILMINGTON, DE 19884
 Contact Address 2 : 1020 N. FRENCH ST.
 Country Code : 001
 Phone : (302) 420-8131
 Phone Ext : N/R
 Email : GALINA.CHADWICK@BANKOFAMERICA.COM
 Fax : N/R

Affiliation Type : Facility Operator
 Company : BANK OF AMERICA
 Contact Title : N/R
 Contact Name : N/A
 Contact Address : NN
 Contact Address 2 : N/R
 Country Code : 001
 Phone : N/A
 Phone Ext : N/R
 Email : N/R
 Fax : N/R

Tank Information

Date Installed : 1990-06-01
 Tank ID : 115360
 Tank Number : 002
 Tank Type : N/R
 Tank Status : Closed - Removed
 Capacity : 4000
 Tank Location : Underground
 Tank Model : N/R
 Pipe Model : N/R
 Test Method : Horner EZY3/EZY3 Locator Plus
 Tank Last Test : 2006-08-08
 Tank Next Test Due : N/R
 Close Date : 2015-05-02
 Registered : True
 Tank Out of Service Date : N/R
 Tank Owner Name : SATISH NATARAJAN
 Tank Owner Address : BRACEBRIDGE II, 1020 N. FRENCH ST. WILMINGTON, DE. 19884

Map Id: L51
 Direction: SSE
 Distance: 0.239 mi., 1264 ft.
 Elevation: 494 ft.
 Relative: Higher

Site Name : FLEET BANK | BANK OF AMERICA | FLEET BANK/TRAMMELL CROW CO
 268 GENESEE ST
 UTICA, NY 13502

Database(s) : [AST PBS - NY, ECHO, FRS, HIST MANIFEST - NY, RCRA_NONGEN, UST PBS - NY] **(cont.)**

Envirosite ID: 4728635
 EPA ID: N/R

UST PBS - NY **(cont.)**

Red Tag Start Date :	N/R
Red Tag End Date :	N/R
Subpart :	N/R
Category :	2
UDC IND :	0
Line Last Test Due :	N/R
Next Line Test Due :	N/R
Line Test Method :	N/R
Class A Opp Name :	N/R
Class B Opp Name :	N/R

Tank Equipment

Details for this site have been truncated due to the large number of available details for this site within this dataset. For the complete details for this site, contact your EnviroSite account representative for a complimentary site report containing all of the details available.

Equipment :	None
Type :	Spill Prevention

Equipment :	Jacketed
Type :	Pipe External Protection

Equipment :	Copper
Type :	Pipe Type

Equipment :	Suction Dispenser
Type :	Dispenser

Equipment :	Retrofitted Sacrificial Anode
Type :	Tank External Protection

Tank Materials

Material Name :	#2 fuel oil (on-site consumption)
Percent :	115360

Tank Information

Date Installed :	1974-12-01
Tank ID :	115359
Tank Number :	001
Tank Type :	N/R
Tank Status :	Closed - Removed
Capacity :	4000

Map Id: L51
 Direction: SSE
 Distance: 0.239 mi., 1264 ft.
 Elevation: 494 ft.
 Relative: Higher

Site Name : FLEET BANK | BANK OF AMERICA | FLEET BANK/TRAMMELL CROW CO
 268 GENESEE ST
 UTICA, NY 13502

Database(s) : [AST PBS - NY, ECHO, FRS, HIST MANIFEST - NY, RCRA_NONGEN, UST PBS - NY] **(cont.)**

EnviroSite ID: 4728635
 EPA ID: N/R

UST PBS - NY **(cont.)**

Tank Location :	Underground
Tank Model :	N/R
Pipe Model :	N/R
Test Method :	N/R
Tank Last Test :	1987-09-01
Tank Next Test Due :	N/R
Close Date :	1990-06-01
Registered :	True
Tank Out of Service Date :	N/R
Tank Owner Name :	N/R
Tank Owner Address :	N/R
Red Tag Start Date :	N/R
Red Tag End Date :	N/R
Subpart :	N/R
Category :	1
UDC IND :	1
Line Last Test Due :	N/R
Next Line Test Due :	N/R
Line Test Method :	N/R
Class A Opp Name :	N/R
Class B Opp Name :	N/R

Tank Equipment

Equipment :	None
Type :	Tank Internal Protection

Equipment :	None
Type :	Pipe External Protection

Equipment :	Galvanized Steel
Type :	Pipe Type

Equipment :	None
Type :	Tank Secondary Containment

Equipment :	No Piping
Type :	Pipe Location

Tank Materials

Material Name :	#2 fuel oil (on-site consumption)
Percent :	115359

Map Id: 52
 Direction: WNW
 Distance: 0.245 mi., 1294 ft.
 Elevation: 436 ft.
 Relative: Higher

Site Name : TS AUTOBODY REPAIR & TOWING | T'S
 AUTO BODY REPAIR
 630 VARICK ST
 UTICA, NY 13502

Database(s) : [ECHO, FRS, HIST MANIFEST - NY,
 RCRA_NONGEN]

EnviroSite ID: 5096143
 EPA ID: N/R

ECHO

Facility Name : TS AUTOBODY REPAIR & TOWING
 Facility Address : 630 VARICK ST, UTICA, NY 13502
 County : ONEIDA

Last Inspection Date : N/R
 Registry ID : 110004426023
 FIPS Code : 36065
 EPA Region : 02
 Inspection Count : 0
 Last Inspection Days : N/R
 Informal Count : 0
 Last Informal Action Date : N/R
 Formal Action Count : 0
 Last Formal Action Date : N/R
 Total Penalties : 0
 Penalty Count : N/R
 Last Penalty Date : N/R
 Last Penalty Amount : N/R
 QTRS IN NC : 0
 Programs IN SNC : 0
 Current Compliance Status : No Violation Identified
 Three-Year Compliance Status :
 Collection Method : ADDRESS MATCHING-HOUSE NUMBER
 Reference Point : ENTRANCE POINT OF A FACILITY OR STATION
 Accuracy Meters : 50
 Derived Tribes : Oneida Indian Nation - 19.3 mile(s)
 Derived HUC : 02020004
 Derived WBD : 020200040310
 Derived STCTY FIPS : 36065
 Derived Zip : 13502
 Derived CD113 : 22
 Derived CB2010 : 360650209002013
 MYRTK Universe : NNN
 NPDES IDs : N/R
 CWA Permit Types : N/R
 CWA Compliance Tracking : N/R
 CWA NAICS : N/R
 CWA SICS : N/R
 CWA Inspection Count : N/R
 CWA Last Inspection Days : N/R
 CWA Informal Count : N/R
 CWA Formal Action Count : N/R
 CWA Last Formal Action Date : N/R
 CWA Penalties : N/R
 CWA Last Penalty Date : N/R
 CWA Last Penalty Amount : N/R
 CWA Quarters IN NC : N/R
 CWA Current Compliance Status : N/R
 CWA Current SNC Flag : N
 CWA 13 Quarters Compliance Status : N/R
 CWA 13 Quarters Effluent Exceedances: N/R
 CWA Three-Year QNCR Codes : N/R
 DFR URL : [Click here for hyperlink provided by the agency.](#)
 Facility SIC : N/R

Map Id: 52
 Direction: WNW
 Distance: 0.245 mi., 1294 ft.
 Elevation: 436 ft.
 Relative: Higher

Site Name : TS AUTOBODY REPAIR & TOWING | T'S
 AUTO BODY REPAIR
 630 VARICK ST
 UTICA, NY 13502

Database(s) : [ECHO, FRS, HIST MANIFEST - NY,
 RCRA_NONGEN] **(cont.)**

EnviroSite ID: 5096143
EPA ID: N/R

ECHO (cont.)

Facility NAICS :	N/R
Facility Last Inspection EPA Date :	N/R
Facility Last Inspection State Date :	N/R
Facility Last Formal Act EPA Date :	N/R
Facility Last Formal Act State Date :	N/R
Facility Last Informal Act EPA Date :	N/R
Facility Last Informal Act State Date:	N/R
Facility Federal Agency :	N/R
TRI Reporter :	N/R
Facility Imp Water Flag :	N/R
Current SNC Flag :	N
Indian County Flag :	N
Federal Flag :	N/R
US Mexico Border Flag :	N/R
Chesapeake Bay Flag :	N/R
AIR Flag :	N
NPDES Flag :	N
SDWIS Flag :	N
RCRA Flag :	Y
TRI Flag :	N
GHG Flag :	N
Major Flag :	N/R
Active Flag :	N/R
NAA Flag :	N
Latitude :	43.10396
Longitude :	-75.24234
Last Date in Agency List :	2021-04-16

FRS

Facility Name :	TS AUTOBODY REPAIR & TOWING
Facility Address :	630 VARICK ST, UTICA, NY 13502
County :	ONEIDA

Site Details

Registry ID :	110004426023
FRS Facility URL :	Click here for hyperlink provided by the agency.
Last Date in Agency List :	2021-05-03

Source Description

Source Description :

RCRAInfo is EPA's comprehensive information system that supports the Resource Conservation and Recovery Act (RCRA) of 1976 and the Hazardous and Solid Waste Amendments (HSWA) of 1984 through the tracking of events and activities related to facilities that generate, transport, and treat, store, or dispose of hazardous waste. RCRAInfo allows RCRA program staff to track the notification, permit, compliance, and corrective action activities required under RCRA. RCRAInfo also supports generation of the National Hazardous Waste Biennial Report. All generators and treatment, storage, and disposal facilities who handle hazardous waste are required to report to the EPA Administrator at least once every two years to support creation of the Biennial Report.

Map Id: 52
 Direction: WNW
 Distance: 0.245 mi., 1294 ft.
 Elevation: 436 ft.
 Relative: Higher

Site Name : TS AUTOBODY REPAIR & TOWING | T'S
 AUTO BODY REPAIR
 630 VARICK ST
 UTICA, NY 13502

Database(s) : [ECHO, FRS, HIST MANIFEST - NY,
 RCRA_NONGEN] **(cont.)**

EnviroSite ID: 5096143
EPA ID: N/R

FRS (cont.)

FRS Environmental Interest Source and System ID : RCRAINFO - NYD982718181

HIST MANIFEST - NY

Facility Name : T'S AUTO BODY REPAIR
 Facility Address : 630 VARICK STREET, UTICA, NY 13502
 County : ONEIDA

Site Details

Handler Name : T'S AUTO BODY REPAIR
 Contact Name : JOE
 Business Phone Number : 3157332627
 Mailing Street 1 : 630 VARICK STREET, UTICA, NY 13502
 Mailing Country : USA
 Last Date in Agency List : 2017-03-18

Hazardous Waste Summary

Generator Shipped Date : 1990-06-28
 Generator RCRA ID : NYD982718181
 Manifest Number : NYB1413594
 Manifest Status : N/R
 Transporter 1 RCRA ID : ILD099202681
 Transporter 1 State ID : P48760IL
 Transporter 1 Received Date : 1990-06-28
 Transporter 2 RCRA ID : N/R
 Transporter 2 State ID : N/R
 Transporter 2 Received Date : N/R
 TSDF RCRA ID : NYD049836679
 TSDF Received Date : 1990-07-03
 Part A Received Date : N/R
 Part B Received Date : N/R

Hazardous Waste Details

Waste Code : THE FOLLOWING SPENT NONHALOGENATED SOLVENTS: TOLUENE, METHYL ETHYL KETONE, CARBON DISULFIDE, ISOBUTANOL, PYRIDINE, BENZENE, 2-ETHOXYETHANOL, AND 2-NIT

Quantity of Waste : 30
 Units of Quantity : Gallons (liquids only)
 Number of Containers : 1
 Type of Container : Cargo tank (tank trucks)
 Handling Method : Incineration, heat recovery, burning
 Specific Gravity : 01.00

Map Id: 52
 Direction: WNW
 Distance: 0.245 mi., 1294 ft.
 Elevation: 436 ft.
 Relative: Higher

Site Name : TS AUTOBODY REPAIR & TOWING | T'S
 AUTO BODY REPAIR
 630 VARICK ST
 UTICA, NY 13502

Database(s) : [ECHO, FRS, HIST MANIFEST - NY,
 RCRA_NONGEN] **(cont.)**

EnviroSite ID: 5096143
 EPA ID: N/R

RCRA_NONGEN

Facility Name : TS AUTOBODY REPAIR & TOWING
 Facility Address : 630 VARICK ST, UTICA, NY 13502
 County : ONEIDA

Date Form Received by Agency : 2007-01-01
 EPA ID : NYD982718181
 Mailing Address : 630 VARICK ST, UTICA, NY 13502
 Contact : N/R
 Contact Address : 630 VARICK ST, UTICA, NY 13502
 Contact Country : US
 Contact Telephone : N/R
 Contact Email : N/R
 EPA Region : 02
 Land Type : Not Reported
 Source Type : Implementer
 Classification : Not a generator, verified
 Description : Not a generator, verified
 Last Date in Agency List : 2021-04-26

Owner/Operator Summary

Owner/Operator Name : WALT ZYLKA
 Owner/Operator Address : NOT REQUIRED, NOT REQUIRED, WY 99999
 Owner/Operator Country : US
 Owner/Operator Telephone : 212-555-1212
 Owner/Operator Email : N/R
 Owner/Operator Fax : N/R
 Legal Status : Private
 Owner/Operator Type : Operator
 Owner/Operator Start Date : N/R
 Owner/Operator End Date : N/R

Owner/Operator Name : WALT ZYLKA
 Owner/Operator Address : NOT REQUIRED, NOT REQUIRED, WY 99999
 Owner/Operator Country : US
 Owner/Operator Telephone : 212-555-1212
 Owner/Operator Email : N/R
 Owner/Operator Fax : N/R
 Legal Status : Private
 Owner/Operator Type : Owner
 Owner/Operator Start Date : N/R
 Owner/Operator End Date : N/R

Handler Activities Summary

U.S. Importer of Hazardous Waste : N
 Mixed Waste (Haz. and Radioactive) : N
 Recycler of Hazardous Waste : N
 Transporter of Hazardous Waste : N
 Treater, Storer or Disposer of HW : N
 Underground Injection Activity : N

Map Id: 52
 Direction: WNW
 Distance: 0.245 mi., 1294 ft.
 Elevation: 436 ft.
 Relative: Higher

Site Name : TS AUTOBODY REPAIR & TOWING | T'S
 AUTO BODY REPAIR
 630 VARICK ST
 UTICA, NY 13502

Database(s) : [ECHO, FRS, HIST MANIFEST - NY,
 RCRA_NONGEN] **(cont.)**

Envirosite ID: 5096143
EPA ID: N/R

RCRA_NONGEN **(cont.)**

On-site Burner Exemption : N
 Furnace Exemption : N
 Used Oil Fuel Burner : N
 Used Oil Processor : N
 Used Oil Refiner : N
 Used Oil Fuel Marketer to Burner : N
 Used Oil Specification Marketer : N
 Used Oil Transfer Facility : N
 Used Oil Transporter : N

Historical Generators

Date Form Received by Agency : 2006-01-01
 Facility Name : TS AUTOBODY REPAIR & TOWING
 Classification : Not a generator, verified

Date Form Received by Agency : 1995-04-27
 Facility Name : TS AUTOBODY REPAIR & TOWING
 Classification : Very Small Quantity Generator

Date Form Received by Agency : 1988-11-28
 Facility Name : TS AUTOBODY REPAIR & TOWING
 Classification : Small Quantity Generator

Notices of Violations Summary

Regulation Violated : N

Map Id: J53
 Direction: E
 Distance: 0.247 mi., 1306 ft.
 Elevation: 429 ft.
 Relative: Lower

Site Name : OBSERVER DISPATCH -UTICA | THE
 OBSERVER DISPATCH | OBSERVER
 DISPATCH
 221 ORISKANY PLZ | 221 ORISKANY
 PLAZA
 UTICA, NY

Database(s) : [ECHO, FRS, HIST MANIFEST - NY, HIST
 PCS ENF, HIST PCS FACILITY, HIST SPDES
 - NY, ICIS, INACTIVE PCS, MANIFEST - NY,
 RCRA_NONGEN]

Envirosite ID: 32470760
EPA ID: N/R

ECHO

Facility Name : OBSERVER DISPATCH -UTICA
 Facility Address : 221 ORISKANY PLZ, UTICA, NY 13501

Map Id: J53
 Direction: E
 Distance: 0.247 mi., 1306 ft.
 Elevation: 429 ft.
 Relative: Lower

Site Name : OBSERVER DISPATCH -UTICA | THE
 OBSERVER DISPATCH | OBSERVER
 DISPATCH
 221 ORISKANY PLZ | 221 ORISKANY
 PLAZA
 UTICA, NY

Database(s) : [ECHO, FRS, HIST MANIFEST - NY, HIST
 PCS ENF, HIST PCS FACILITY, HIST SPDES
 - NY, ICIS, INACTIVE PCS, MANIFEST - NY,
 RCRA_NONGEN] **(cont.)**

Envirosite ID: 32470760
 EPA ID: N/R

ECHO **(cont.)**

County :	ONEIDA
Last Inspection Date :	2004-12-15
Registry ID :	110004308801
FIPS Code :	36065
EPA Region :	02
Inspection Count :	0
Last Inspection Days :	5954
Informal Count :	0
Last Informal Action Date :	N/R
Formal Action Count :	0
Last Formal Action Date :	N/R
Total Penalties :	0
Penalty Count :	N/R
Last Penalty Date :	N/R
Last Penalty Amount :	N/R
QTRS IN NC :	0
Programs IN SNC :	0
Current Compliance Status :	No Violation Identified
Three-Year Compliance Status :	_____
Collection Method :	N/R
Reference Point :	N/R
Accuracy Meters :	N/R
Derived Tribes :	Oneida Indian Nation - 20 mile(s)
Derived HUC :	02020004
Derived WBD :	020200040311
Derived STCTY FIPS :	36065
Derived Zip :	13501
Derived CD113 :	22
Derived CB2010 :	360650201022046
MYRTK Universe :	NNN
NPDES IDs :	NYR00B933
CWA Permit Types :	Minor
CWA Compliance Tracking :	On
CWA NAICS :	N/R
CWA SICS :	2711
CWA Inspection Count :	N/R
CWA Last Inspection Days :	N/R
CWA Informal Count :	N/R
CWA Formal Action Count :	N/R
CWA Last Formal Action Date :	N/R
CWA Penalties :	N/R
CWA Last Penalty Date :	N/R
CWA Last Penalty Amount :	N/R
CWA Quarters IN NC :	0
CWA Current Compliance Status :	No Violation Identified
CWA Current SNC Flag :	N
CWA 13 Quarters Compliance Status :	_____
CWA 13 Quarters Effluent Exceedances:	N/R

Map Id: J53
 Direction: E
 Distance: 0.247 mi., 1306 ft.
 Elevation: 429 ft.
 Relative: Lower

Site Name : OBSERVER DISPATCH -UTICA | THE
 OBSERVER DISPATCH | OBSERVER
 DISPATCH
 221 ORISKANY PLZ | 221 ORISKANY
 PLAZA
 UTICA, NY

Database(s) : [ECHO, FRS, HIST MANIFEST - NY, HIST
 PCS ENF, HIST PCS FACILITY, HIST SPDES
 - NY, ICIS, INACTIVE PCS, MANIFEST - NY,
 RCRA_NONGEN] **(cont.)**

Envirosite ID: 32470760
 EPA ID: N/R

ECHO **(cont.)**

CWA Three-Year QNCR Codes :	N/R
DFR URL :	Click here for hyperlink provided by the agency.
Facility SIC :	2711
Facility NAICS :	N/R
Facility Last Inspection EPA Date :	N/R
Facility Last Inspection State Date :	2004-12-15
Facility Last Formal Act EPA Date :	N/R
Facility Last Formal Act State Date :	N/R
Facility Last Informal Act EPA Date :	N/R
Facility Last Informal Act State Date:	N/R
Facility Federal Agency :	N/R
TRI Reporter :	N/R
Facility Imp Water Flag :	Y
Current SNC Flag :	N
Indian County Flag :	N
Federal Flag :	N/R
US Mexico Border Flag :	N/R
Chesapeake Bay Flag :	N/R
AIR Flag :	N
NPDES Flag :	Y
SDWIS Flag :	N
RCRA Flag :	Y
TRI Flag :	N
GHG Flag :	N
Major Flag :	N/R
Active Flag :	Y
NAA Flag :	N
Latitude :	43.102405
Longitude :	-75.227467
Last Date in Agency List :	2021-04-16

Facility Name :	THE OBSERVER DISPATCH
Facility Address :	221 ORISKANY PLZ, UTICA, NY 13501
County :	ONEIDA

Last Inspection Date :	2004-12-15
Registry ID :	110004308801
FIPS Code :	36065
EPA Region :	02
Inspection Count :	0
Last Inspection Days :	4421
Informal Count :	0
Last Informal Action Date :	N/R
Formal Action Count :	0
Last Formal Action Date :	N/R
Total Penalties :	0
Penalty Count :	0
Last Penalty Date :	N/R

Map Id: J53
 Direction: E
 Distance: 0.247 mi., 1306 ft.
 Elevation: 429 ft.
 Relative: Lower

Site Name : OBSERVER DISPATCH -UTICA | THE
 OBSERVER DISPATCH | OBSERVER
 DISPATCH
 221 ORISKANY PLZ | 221 ORISKANY
 PLAZA
 UTICA, NY

Database(s) : [ECHO, FRS, HIST MANIFEST - NY, HIST
 PCS ENF, HIST PCS FACILITY, HIST SPDES
 - NY, ICIS, INACTIVE PCS, MANIFEST - NY,
 RCRA_NONGEN] **(cont.)**

Envirosite ID: 32470760
 EPA ID: N/R

ECHO **(cont.)**

Last Penalty Amount :	N/R
QTRS IN NC :	0
Programs IN SNC :	0
Current Compliance Status :	Unknown
Three-Year Compliance Status :	UUUUUUUUUUU
Collection Method :	ADDRESS MATCHING-HOUSE NUMBER
Reference Point :	ENTRANCE POINT OF A FACILITY OR STATION
Accuracy Meters :	50
Derived Tribes :	Oneida Nation of New York - 20 mile(s)
Derived HUC :	02020004
Derived WBD :	020200040311
Derived STCTY FIPS :	36065
Derived Zip :	13501
Derived CD113 :	22
Derived CB2010 :	360650201022046
MYRTK Universe :	NNN
NPDES IDs :	NYR00B933
CWA Permit Types :	Minor
CWA Compliance Tracking :	Off
CWA NAICS :	N/R
CWA SICs :	2711
CWA Inspection Count :	N/R
CWA Last Inspection Days :	N/R
CWA Informal Count :	N/R
CWA Formal Action Count :	N/R
CWA Last Formal Action Date :	N/R
CWA Penalties :	N/R
CWA Last Penalty Date :	N/R
CWA Last Penalty Amount :	N/R
CWA Quarters IN NC :	0
CWA Current Compliance Status :	Unknown
CWA Current SNC Flag :	N
CWA 13 Quarters Compliance Status :	UUUUUUUUUUU_
CWA 13 Quarters Effluent Exceedances:	N/R
CWA Three-Year QNCR Codes :	N/R
DFR URL :	Click here for hyperlink provided by the agency.
Facility SIC :	2711
Facility NAICS :	N/R
Facility Last Inspection EPA Date :	N/R
Facility Last Inspection State Date :	2004-12-15
Facility Last Formal Act EPA Date :	N/R
Facility Last Formal Act State Date :	N/R
Facility Last Informal Act EPA Date :	N/R
Facility Last Informal Act State Date:	N/R
Facility Federal Agency :	N/R
TRI Reporter :	N/R
Facility Imp Water Flag :	N/R
Current SNC Flag :	N
Indian County Flag :	N
Federal Flag :	N

Map Id: J53
 Direction: E
 Distance: 0.247 mi., 1306 ft.
 Elevation: 429 ft.
 Relative: Lower

Site Name : OBSERVER DISPATCH -UTICA | THE
 OBSERVER DISPATCH | OBSERVER
 DISPATCH
 221 ORISKANY PLZ | 221 ORISKANY
 PLAZA
 UTICA, NY

Database(s) : [ECHO, FRS, HIST MANIFEST - NY, HIST
 PCS ENF, HIST PCS FACILITY, HIST SPDES
 - NY, ICIS, INACTIVE PCS, MANIFEST - NY,
 RCRA_NONGEN] **(cont.)**

EnviroSite ID: 32470760
EPA ID: N/R

ECHO (cont.)

US Mexico Border Flag :	N/R
Chesapeake Bay Flag :	N/R
AIR Flag :	N
NPDES Flag :	Y
SDWIS Flag :	N
RCRA Flag :	Y
TRI Flag :	N
GHG Flag :	N
Major Flag :	N/R
Active Flag :	Y
NAA Flag :	N/R
Latitude :	43.102405
Longitude :	-75.227467
Last Date in Agency List :	2017-01-27

FRS

Facility Name :	OBSERVER DISPATCH -UTICA
Facility Address :	221 ORISKANY PLZ, UTICA, NY 13501-1201
County :	ONEIDA

Site Details

Registry ID :	110004308801
FRS Facility URL :	Click here for hyperlink provided by the agency.
Last Date in Agency List :	2021-05-03

Source Description

Source Description :	The FIS, managed by the New York Department of Environmental Conservation (DEC), houses all information about facilities that are regulated or of environmental interest to the state of New York. The NPDES module of the Compliance Information System (ICIS) tracks surface water permits issued under the Clean Water Act. Under NPDES, all facilities that discharge pollutants from any point source into waters of the United States are required to obtain a permit. The permit will likely contain limits on what can be discharged, impose monitoring and reporting requirements, and include other provisions to ensure that the discharge does not adversely affect water quality.
----------------------	--

Map Id: J53
 Direction: E
 Distance: 0.247 mi., 1306 ft.
 Elevation: 429 ft.
 Relative: Lower

Site Name : OBSERVER DISPATCH -UTICA | THE
 OBSERVER DISPATCH | OBSERVER
 DISPATCH
 221 ORISKANY PLZ | 221 ORISKANY
 PLAZA
 UTICA, NY

Database(s) : [ECHO, FRS, HIST MANIFEST - NY, HIST
 PCS ENF, HIST PCS FACILITY, HIST SPDES
 - NY, ICIS, INACTIVE PCS, MANIFEST - NY,
 RCRA_NONGEN] **(cont.)**

Envirosite ID: 32470760
 EPA ID: N/R

FRS **(cont.)**

Source Description :

RCRAInfo is EPA's comprehensive information system that supports the Resource Conservation and Recovery Act (RCRA) of 1976 and the Hazardous and Solid Waste Amendments (HSWA) of 1984 through the tracking of events and activities related to facilities that generate, transport, and treat, store, or dispose of hazardous waste. RCRAInfo allows RCRA program staff to track the notification, permit, compliance, and corrective action activities required under RCRA. RCRAInfo also supports generation of the National Hazardous Waste Biennial Report. All generators and treatment, storage, and disposal facilities who handle hazardous waste are required to report to the EPA Administrator at least once every two years to support creation of the Biennial Report.

FRS Environmental Interest

Source and System ID :	FIS - 6-3016-00106
	ICIS - NYR00B933
	RCRAINFO - NY0000038687

HIST MANIFEST - NY

Facility Name :	OBSERVER DISPATCH
Facility Address :	221 ORISKANY PLAZA, UTICA, NY 13501-1201
County :	ONEIDA

Site Details

Handler Name :	OBSERVER DISPATCH
Contact Name :	OBSERVER DISPATCH
Business Phone Number :	3157925061
Mailing Street 1 :	221 ORISKANY PLAZA, UTICA, NY 13501-1201
Mailing Country :	USA
Last Date in Agency List :	2017-03-18

Hazardous Waste Summary

Details for this site have been truncated due to the large number of available details for this site within this dataset. For the complete details for this site, contact your EnviroSite account representative for a complimentary site report containing all of the details available.

Generator Shipped Date :	2000-08-18
Generator RCRA ID :	NY0000038687
Manifest Number :	NYC6222273
Manifest Status :	N/R
Transporter 1 RCRA ID :	SCR000075150
Transporter 1 State ID :	ILP256377
Transporter 1 Received Date :	2000-08-18
Transporter 2 RCRA ID :	N/R
Transporter 2 State ID :	N/R

Map Id: J53
 Direction: E
 Distance: 0.247 mi., 1306 ft.
 Elevation: 429 ft.
 Relative: Lower

Site Name : OBSERVER DISPATCH -UTICA | THE
 OBSERVER DISPATCH | OBSERVER
 DISPATCH
 221 ORISKANY PLZ | 221 ORISKANY
 PLAZA
 UTICA, NY

Database(s) : [ECHO, FRS, HIST MANIFEST - NY, HIST
 PCS ENF, HIST PCS FACILITY, HIST SPDES
 - NY, ICIS, INACTIVE PCS, MANIFEST - NY,
 RCRA_NONGEN] **(cont.)**

Envirosite ID: 32470760
 EPA ID: N/R

HIST MANIFEST - NY **(cont.)**

Transporter 2 Received Date : N/R
 TSDF RCRA ID : NYD982743312
 TSDF Received Date : 2000-08-21
 Part A Received Date : N/R
 Part B Received Date : N/R

Hazardous Waste Details

Waste Code : TETRACHLOROETHYLENE
 Quantity of Waste : 18
 Units of Quantity : Gallons (liquids only)
 Number of Containers : 1
 Type of Container : Metal drums, barrels, kegs
 Handling Method : Material recovery of more than 75 percent of the total material
 Specific Gravity : 01.00

Hazardous Waste Summary

Generator Shipped Date : 2000-07-19
 Generator RCRA ID : NY0000038687
 Manifest Number : NYC6180208
 Manifest Status : N/R
 Transporter 1 RCRA ID : SCR000075150
 Transporter 1 State ID : ILP256377
 Transporter 1 Received Date : 2000-07-19
 Transporter 2 RCRA ID : N/R
 Transporter 2 State ID : N/R
 Transporter 2 Received Date : N/R
 TSDF RCRA ID : NYD982743312
 TSDF Received Date : 2000-07-20
 Part A Received Date : N/R
 Part B Received Date : N/R

Hazardous Waste Details

Waste Code : TETRACHLOROETHYLENE
 Quantity of Waste : 61
 Units of Quantity : Gallons (liquids only)
 Number of Containers : 4
 Type of Container : Metal drums, barrels, kegs
 Handling Method : Material recovery of more than 75 percent of the total material
 Specific Gravity : 01.00

Map Id: J53
 Direction: E
 Distance: 0.247 mi., 1306 ft.
 Elevation: 429 ft.
 Relative: Lower

Site Name : OBSERVER DISPATCH -UTICA | THE
 OBSERVER DISPATCH | OBSERVER
 DISPATCH
 221 ORISKANY PLZ | 221 ORISKANY
 PLAZA
 UTICA, NY

Database(s) : [ECHO, FRS, HIST MANIFEST - NY, HIST
 PCS ENF, HIST PCS FACILITY, HIST SPDES
 - NY, ICIS, INACTIVE PCS, MANIFEST - NY,
 RCRA_NONGEN] **(cont.)**

Envirosite ID: 32470760
 EPA ID: N/R

HIST MANIFEST - NY **(cont.)**

Hazardous Waste Summary

Generator Shipped Date : 2000-06-22
 Generator RCRA ID : NY0000038687
 Manifest Number : NYC6202326
 Manifest Status : N/R
 Transporter 1 RCRA ID : SCR000075150
 Transporter 1 State ID : NYMV2534
 Transporter 1 Received Date : 2000-06-22
 Transporter 2 RCRA ID : N/R
 Transporter 2 State ID : N/R
 Transporter 2 Received Date : N/R
 TSDf RCRA ID : NYD982743312
 TSDf Received Date : 2000-06-23
 Part A Received Date : N/R
 Part B Received Date : N/R

Hazardous Waste Details

Waste Code : TETRACHLOROETHYLENE
 Quantity of Waste : 19
 Units of Quantity : Gallons (liquids only)
 Number of Containers : 1
 Type of Container : Metal drums, barrels, kegs
 Handling Method : Material recovery of more than 75 percent of the total material
 Specific Gravity : 01.00

Hazardous Waste Summary

Generator Shipped Date : 2000-05-22
 Generator RCRA ID : NY0000038687
 Manifest Number : NYC6151601
 Manifest Status : N/R
 Transporter 1 RCRA ID : ILD984908202
 Transporter 1 State ID : ILP256377
 Transporter 1 Received Date : 2000-05-22
 Transporter 2 RCRA ID : N/R
 Transporter 2 State ID : N/R
 Transporter 2 Received Date : N/R
 TSDf RCRA ID : NYD982743312
 TSDf Received Date : 2000-05-23
 Part A Received Date : N/R
 Part B Received Date : N/R

Hazardous Waste Details

Waste Code : TETRACHLOROETHYLENE
 Quantity of Waste : 16

Map Id: J53
 Direction: E
 Distance: 0.247 mi., 1306 ft.
 Elevation: 429 ft.
 Relative: Lower

Site Name : OBSERVER DISPATCH -UTICA | THE
 OBSERVER DISPATCH | OBSERVER
 DISPATCH
 221 ORISKANY PLZ | 221 ORISKANY
 PLAZA
 UTICA, NY

Database(s) : [ECHO, FRS, HIST MANIFEST - NY, HIST
 PCS ENF, HIST PCS FACILITY, HIST SPDES
 - NY, ICIS, INACTIVE PCS, MANIFEST - NY,
 RCRA_NONGEN] **(cont.)**

Envirosite ID: 32470760
 EPA ID: N/R

HIST MANIFEST - NY **(cont.)**

Units of Quantity :	Gallons (liquids only)
Number of Containers :	1
Type of Container :	Metal drums, barrels, kegs
Handling Method :	Material recovery of more than 75 percent of the total material
Specific Gravity :	01.00

Hazardous Waste Summary

Generator Shipped Date :	2000-04-27
Generator RCRA ID :	NY0000038687
Manifest Number :	NYC6126467
Manifest Status :	N/R
Transporter 1 RCRA ID :	ILD984908202
Transporter 1 State ID :	ILP256379
Transporter 1 Received Date :	2000-04-27
Transporter 2 RCRA ID :	N/R
Transporter 2 State ID :	N/R
Transporter 2 Received Date :	N/R
TSDf RCRA ID :	NYD982743312
TSDf Received Date :	2000-04-27
Part A Received Date :	N/R
Part B Received Date :	N/R

Hazardous Waste Details

Waste Code :	TETRACHLOROETHYLENE
Quantity of Waste :	46
Units of Quantity :	Gallons (liquids only)
Number of Containers :	3
Type of Container :	Metal drums, barrels, kegs
Handling Method :	Material recovery of more than 75 percent of the total material
Specific Gravity :	01.00

HIST PCS ENF

Facility Name :	OBSERVER DISPATCH -UTICA
Facility Address :	221 ORISKANY PLZ, UTICA, NY 13501

Effective Date :	2007-04-01
Expiration Date :	2012-03-31
NPDES ID :	NYR00B933
FRS Facility Site ID :	326576
Primary Facility SIC Code :	2711
Primary Facility SIC Description :	Newspapers
Current Major/Minor Status :	Minor
Facility Type Description :	Corporation
Facility Non-Government Contact Name:	N/R

Map Id: J53
 Direction: E
 Distance: 0.247 mi., 1306 ft.
 Elevation: 429 ft.
 Relative: Lower

Site Name : OBSERVER DISPATCH -UTICA | THE
 OBSERVER DISPATCH | OBSERVER
 DISPATCH
 221 ORISKANY PLZ | 221 ORISKANY
 PLAZA
 UTICA, NY

Database(s) : [ECHO, FRS, HIST MANIFEST - NY, HIST
 PCS ENF, HIST PCS FACILITY, HIST SPDES
 - NY, ICIS, INACTIVE PCS, MANIFEST - NY,
 RCRA_NONGEN] **(cont.)**

Envirosite ID: 32470760
 EPA ID: N/R

HIST PCS ENF **(cont.)**

Facility Non-Gov Addresses : OBSERVER DISPATCH - UTICA, UTICA, NY 13501
 Total Actual Average Flow (MGD) : N/R
 Total App. Design Flow (MGD) : N/R
 Pretreat Program Required Indicator : N/R
 State Water Body : N/R
 State Water Body Name : N/R
 Tribal Land Code : N/R
 Tribal Land Name : N/R
 Contact Office Telephone Number : N/R
 Permit Non-Gov Addresses : N/R
 Permit Non-Government Contact Name : N/R
 Permit Type Description : General Permit Covered Facility
 Last Date in Agency List : 2015-01-15

Effective Date : 2007-04-01
 Expiration Date : 2012-03-31
 NPDES ID : NYR00B933
 FRS Facility Site ID : 326576
 Primary Facility SIC Code : 2711
 Primary Facility SIC Description : Newspapers
 Current Major/Minor Status : Minor
 Facility Type Description : Corporation
 Facility Non-Government Contact Name: N/R
 Facility Non-Gov Addresses : OBSERVER DISPATCH - UTICA, UTICA, NY 13501
 Total Actual Average Flow (MGD) : N/R
 Total App. Design Flow (MGD) : N/R
 Pretreat Program Required Indicator : N/R
 State Water Body : N/R
 State Water Body Name : N/R
 Tribal Land Code : N/R
 Tribal Land Name : N/R
 Contact Office Telephone Number : N/R
 Permit Non-Gov Addresses : 7959 JONES BRACH DR
 Permit Non-Government Contact Name : N/R
 Permit Type Description : General Permit Covered Facility
 Last Date in Agency List : 2015-01-15

HIST PCS FACILITY

Facility Name : OBSERVER DISPATCH -UTICA
 Facility Address : 221 ORISKANY PLZ, UTICA, NY 13501
 County : N/R

FRS Facility Site ID : 326576
 NPDES ID : NYR00B933
 Current Major/Minor Status : Minor
 Facility Type Description : Corporation
 Permit Type : General Permit Covered Facility

Map Id: J53
 Direction: E
 Distance: 0.247 mi., 1306 ft.
 Elevation: 429 ft.
 Relative: Lower

Site Name : OBSERVER DISPATCH -UTICA | THE
 OBSERVER DISPATCH | OBSERVER
 DISPATCH
 221 ORISKANY PLZ | 221 ORISKANY
 PLAZA
 UTICA, NY

Database(s) : [ECHO, FRS, HIST MANIFEST - NY, HIST
 PCS ENF, HIST PCS FACILITY, HIST SPDES
 - NY, ICIS, INACTIVE PCS, MANIFEST - NY,
 RCRA_NONGEN] **(cont.)**

Envirosite ID: 32470760
 EPA ID: N/R

HIST PCS FACILITY **(cont.)**

Primary Facility SIC Code : 2711
 Primary Facility SIC Description : Newspapers
 Total Actual Average Flow (MGD) : N/R
 Total App. Design Flow (MGD) : N/R
 Pretreat Prog Req'd Indicator
 Description: N/R
 State Water Body Number : N/R
 State Water Body Name : N/R
 Effective Date : 2007-04-01 00:00:00
 Expiration Date : 2012-03-31 00:00:00
 Tribal Land Code : N/R
 Tribal Land Name : N/R
 Facility Contact Name : N/R
 Contact Number : N/R
 Contact Address : OBSERVER DISPATCH - UTICA, UTICA, NY 13501
 Permit Contact Name : N/R
 Permit Contact Address : 7959 JONES BRACH DR, MCLEAN, VA 22107
 Latitude : 43.102402
 Longitude : -75.227457
 Last Date in Agency list : 2014-12-10

FRS Facility Site ID : 326576
 NPDES ID : NYR00B933
 Current Major/Minor Status : Minor
 Facility Type Description : Corporation
 Permit Type : General Permit Covered Facility
 Primary Facility SIC Code : 2711
 Primary Facility SIC Description : Newspapers
 Total Actual Average Flow (MGD) : N/R
 Total App. Design Flow (MGD) : N/R
 Pretreat Prog Req'd Indicator
 Description: N/R
 State Water Body Number : N/R
 State Water Body Name : N/R
 Effective Date : 2007-04-01 00:00:00
 Expiration Date : 2012-03-31 00:00:00
 Tribal Land Code : N/R
 Tribal Land Name : N/R
 Facility Contact Name : N/R
 Contact Number : N/R
 Contact Address : OBSERVER DISPATCH - UTICA, UTICA, NY 13501
 Permit Contact Name : N/R
 Permit Contact Address : N/R
 Latitude : 43.102402
 Longitude : -75.227457
 Last Date in Agency list : 2014-12-10

Map Id: J53
 Direction: E
 Distance: 0.247 mi., 1306 ft.
 Elevation: 429 ft.
 Relative: Lower

Site Name : OBSERVER DISPATCH -UTICA | THE
 OBSERVER DISPATCH | OBSERVER
 DISPATCH
 221 ORISKANY PLZ | 221 ORISKANY
 PLAZA
 UTICA, NY

Database(s) : [ECHO, FRS, HIST MANIFEST - NY, HIST
 PCS ENF, HIST PCS FACILITY, HIST SPDES
 - NY, ICIS, INACTIVE PCS, MANIFEST - NY,
 RCRA_NONGEN] **(cont.)**

Envirosite ID: 32470760
 EPA ID: N/R

HIST SPDES - NY

Facility Name : THE OBSERVER DISPATCH
 Facility Address : 221 ORISKANY PLAZA, UTICA, 13501
 County : N/R

Permit ID : NYR00B933
 SPDES Class : N/R
 SPDES Class Description : N/R
 Last Date in Agency List : 2014-12-12

ICIS

Facility Name : OBSERVER DISPATCH -UTICA
 Facility Address : 221 ORISKANY PLZ, UTICA, NY 13501

Site Details

NPDES ID : NYR00B933
 ICIS Facility Interest ID : 1800031208
 Facility UIN : 110004308801
 Facility Type Code : Corporation
 Impaired Waters : 303(D) Listed
 Latitude : 43.102402
 Longitude : -75.227457
 Last Date in Agency List : 2021-05-17

Facility NAICS

NAICS Code : N/R
 NAICS Description : N/R

Facility SIC

SIC Code : 2711
 SIC Description : Newspapers

INACTIVE PCS

Issue Date : 2006-12-27
 Original Issue Date : 2006-12-27
 Effective Date : 2007-04-01
 Expiration Date : 2012-03-31
 Retirement Date : N/R
 Termination Date : N/R
 Issuing Agency : NYSDEC
 Agency Type : State
 Activity ID : 1800056009

Map Id: J53
 Direction: E
 Distance: 0.247 mi., 1306 ft.
 Elevation: 429 ft.
 Relative: Lower

Site Name : OBSERVER DISPATCH -UTICA | THE
 OBSERVER DISPATCH | OBSERVER
 DISPATCH
 221 ORISKANY PLZ | 221 ORISKANY
 PLAZA
 UTICA, NY

Database(s) : [ECHO, FRS, HIST MANIFEST - NY, HIST
 PCS ENF, HIST PCS FACILITY, HIST SPDES
 - NY, ICIS, INACTIVE PCS, MANIFEST - NY,
 RCRA_NONGEN] **(cont.)**

Envirosite ID: 32470760
 EPA ID: N/R

INACTIVE PCS **(cont.)**

External Permit Number :	NYR00B933
Facility Type Indicator :	NON-POTW
Permit Type :	General Permit Covered Facility-NPDES)
Major Minor Status :	N
Permit Status :	Expired
Total Design Flow Number :	N/R
Actual Average Flow Number :	N/R
State Water Body :	N/R
State Water Body Name :	N/R
Permit Name :	GANNETT CO INC
Permit Comp Status :	Y
RNC Tracking :	Y
Master External Permit Number :	NYG619803
TMDL Interface :	N/R
EDMR Authorization :	N
Pretreatment Indicator :	N/R
Last Date in Agency List :	2021-06-11

MANIFEST - NY

Facility Name :	OBSERVER DISPATCH
Facility Address :	221 ORISKANY PLAZA, UTICA, NY 13501-1201
County :	ONEIDA

Hazardous Waste Transporters Summary

Gen Sign Date :	2011-12-22
Gen RCRA ID :	NY0000038687
Manifest Tracking Number :	004919792FLE
Manifest Reference Number :	N/R
TSDF Sign Date :	2011-12-22
TSDF RCRA ID :	NYD013277454
Transporter 1 Sign Date :	2011-12-22
Transporter 1 RCRA ID :	NYD013277454
Transporter 2 Sign Date :	N/R
Transporter 2 RCRA ID :	N/R
Alt Facility Sign Date :	N/R
Alt Facility RCRA ID :	N/R
Management Method Type Code :	H141
Handling Type :	Incineration, heat recovery, burning
Container Type :	Metal drums, barrels, kegs
Number of Containers :	1
Waste Quantity :	16
Unit of Measure :	Gallons (liquids only)
Specific Gravity :	1
Page Number :	1
Line Item Number :	1
Import Indicator :	N
Export Indicator :	N

Map Id: J53
 Direction: E
 Distance: 0.247 mi., 1306 ft.
 Elevation: 429 ft.
 Relative: Lower

Site Name : OBSERVER DISPATCH -UTICA | THE
 OBSERVER DISPATCH | OBSERVER
 DISPATCH
 221 ORISKANY PLZ | 221 ORISKANY
 PLAZA
 UTICA, NY

Database(s) : [ECHO, FRS, HIST MANIFEST - NY, HIST
 PCS ENF, HIST PCS FACILITY, HIST SPDES
 - NY, ICIS, INACTIVE PCS, MANIFEST - NY,
 RCRA_NONGEN] **(cont.)**

Envirosite ID: 32470760
 EPA ID: N/R

MANIFEST - NY **(cont.)**

Discr Quantity Indicator :	N
Discr Type Indicator :	N
Discr Residue Indicator :	N
Discr Partial Reject Indicator :	N
Discr Full Reject Indicator :	N
Waste Code 1 :	IGNITABLE WASTE
Waste Code 2 :	THE FOLLOWING SPENT NONHALOGENATED SOLVENTS: XYLENE, ACETONE, ETHYL ACETATE, ETHYL BENZENE, ETHYL ETHER, METHYL ISOBUTYL KETONE, N-BUTYL ALCOHOL, CYCL
Waste Code 3 :	THE FOLLOWING SPENT NONHALOGENATED SOLVENTS: TOLUENE, METHYL ETHYL KETONE, CARBON DISULFIDE, ISOBUTANOL, PYRIDINE, BENZENE, 2-ETHOXYETHANOL, AND 2-NIT
Waste Code 4 :	N/R
Waste Code 5 :	N/R
Waste Code 6 :	N/R
Last Date in Agency List :	2017-01-20
Gen Sign Date :	2007-01-16
Gen RCRA ID :	NY0000038687
Manifest Tracking Number :	000013974JJK
Manifest Reference Number :	N/R
TSDF Sign Date :	2007-01-17
TSDF RCRA ID :	MID980991566
Transporter 1 Sign Date :	2007-01-16
Transporter 1 RCRA ID :	NJD054126164
Transporter 2 Sign Date :	N/R
Transporter 2 RCRA ID :	N/R
Alt Facility Sign Date :	N/R
Alt Facility RCRA ID :	N/R
Management Method Type Code :	H111
Handling Type :	Landfill
Container Type :	Fiber or plastic boxes, cartons, cases
Number of Containers :	2.0
Waste Quantity :	200.0
Unit of Measure :	Pounds
Specific Gravity :	1.0
Page Number :	1.0
Line Item Number :	1.0
Import Indicator :	N
Export Indicator :	N
Discr Quantity Indicator :	N
Discr Type Indicator :	N
Discr Residue Indicator :	N
Discr Partial Reject Indicator :	N
Discr Full Reject Indicator :	N

Map Id: J53
 Direction: E
 Distance: 0.247 mi., 1306 ft.
 Elevation: 429 ft.
 Relative: Lower

Site Name : OBSERVER DISPATCH -UTICA | THE
 OBSERVER DISPATCH | OBSERVER
 DISPATCH
 221 ORISKANY PLZ | 221 ORISKANY
 PLAZA
 UTICA, NY

Database(s) : [ECHO, FRS, HIST MANIFEST - NY, HIST
 PCS ENF, HIST PCS FACILITY, HIST SPDES
 - NY, ICIS, INACTIVE PCS, MANIFEST - NY,
 RCRA_NONGEN] **(cont.)**

Envirosite ID: 32470760
 EPA ID: N/R

MANIFEST - NY **(cont.)**

Waste Code 1 : LEAD
 Waste Code 2 : N/R
 Waste Code 3 : N/R
 Waste Code 4 : N/R
 Waste Code 5 : N/R
 Waste Code 6 : N/R
 Last Date in Agency List : 2017-01-20

Gen Sign Date : 2007-01-16
 Gen RCRA ID : NY0000038687
 Manifest Tracking Number : 000013974JJK
 Manifest Reference Number : N/R
 TSD Sign Date : 2007-01-17
 TSD RCRA ID : MID980991566
 Transporter 1 Sign Date : 2007-01-16
 Transporter 1 RCRA ID : NJD054126164
 Transporter 2 Sign Date : N/R
 Transporter 2 RCRA ID : N/R
 Alt Facility Sign Date : N/R
 Alt Facility RCRA ID : N/R
 Management Method Type Code : H111
 Handling Type : Chemical, physical, or biological treatment
 Container Type : Metal drums, barrels, kegs
 Number of Containers : 2.0
 Waste Quantity : 480.0
 Unit of Measure : Pounds
 Specific Gravity : 1.0
 Page Number : 1.0
 Line Item Number : 2.0
 Import Indicator : N
 Export Indicator : N
 Discr Quantity Indicator : N
 Discr Type Indicator : N
 Discr Residue Indicator : N
 Discr Partial Reject Indicator : N
 Discr Full Reject Indicator : N
 Waste Code 1 : LEAD
 Waste Code 2 : N/R
 Waste Code 3 : N/R
 Waste Code 4 : N/R
 Waste Code 5 : N/R
 Waste Code 6 : N/R
 Last Date in Agency List : 2017-01-20

Gen Sign Date : 2011-02-17
 Gen RCRA ID : NY0000038687
 Manifest Tracking Number : 003842233FLE
 Manifest Reference Number : N/R

Map Id: J53
 Direction: E
 Distance: 0.247 mi., 1306 ft.
 Elevation: 429 ft.
 Relative: Lower

Site Name : OBSERVER DISPATCH -UTICA | THE
 OBSERVER DISPATCH | OBSERVER
 DISPATCH
 221 ORISKANY PLZ | 221 ORISKANY
 PLAZA
 UTICA, NY

Database(s) : [ECHO, FRS, HIST MANIFEST - NY, HIST
 PCS ENF, HIST PCS FACILITY, HIST SPDES
 - NY, ICIS, INACTIVE PCS, MANIFEST - NY,
 RCRA_NONGEN] **(cont.)**

Envirosite ID: 32470760
 EPA ID: N/R

MANIFEST - NY **(cont.)**

TSDF Sign Date :	2011-02-27
TSDF RCRA ID :	KYD053348108
Transporter 1 Sign Date :	2011-02-17
Transporter 1 RCRA ID :	TXR000050930
Transporter 2 Sign Date :	2011-02-23
Transporter 2 RCRA ID :	NJD071629976
Alt Facility Sign Date :	N/R
Alt Facility RCRA ID :	N/R
Management Method Type Code :	H061
Handling Type :	Incineration, heat recovery, burning
Container Type :	Metal drums, barrels, kegs
Number of Containers :	1
Waste Quantity :	300
Unit of Measure :	Pounds
Specific Gravity :	1
Page Number :	1
Line Item Number :	1
Import Indicator :	N
Export Indicator :	N
Discr Quantity Indicator :	N
Discr Type Indicator :	N
Discr Residue Indicator :	N
Discr Partial Reject Indicator :	N
Discr Full Reject Indicator :	N
Waste Code 1 :	IGNITABLE WASTE
Waste Code 2 :	METHYL ETHYL KETONE
Waste Code 3 :	THE FOLLOWING SPENT NONHALOGENATED SOLVENTS: TOLUENE, METHYL ETHYL KETONE, CARBON DISULFIDE, ISOBUTANOL, PYRIDINE, BENZENE, 2-ETHOXYETHANOL, AND 2-NIT
Waste Code 4 :	N/R
Waste Code 5 :	N/R
Waste Code 6 :	N/R
Last Date in Agency List :	2017-01-20
Gen Sign Date :	2010-04-28
Gen RCRA ID :	NY0000038687
Manifest Tracking Number :	003312572FLE
Manifest Reference Number :	N/R
TSDF Sign Date :	2010-05-12
TSDF RCRA ID :	KYD053348108
Transporter 1 Sign Date :	2010-04-28
Transporter 1 RCRA ID :	TXR000050930
Transporter 2 Sign Date :	2010-05-05
Transporter 2 RCRA ID :	NJD071629976
Alt Facility Sign Date :	N/R
Alt Facility RCRA ID :	N/R
Management Method Type Code :	H061

Map Id: J53
 Direction: E
 Distance: 0.247 mi., 1306 ft.
 Elevation: 429 ft.
 Relative: Lower

Site Name : OBSERVER DISPATCH -UTICA | THE
 OBSERVER DISPATCH | OBSERVER
 DISPATCH
 221 ORISKANY PLZ | 221 ORISKANY
 PLAZA
 UTICA, NY

Database(s) : [ECHO, FRS, HIST MANIFEST - NY, HIST
 PCS ENF, HIST PCS FACILITY, HIST SPDES
 - NY, ICIS, INACTIVE PCS, MANIFEST - NY,
 RCRA_NONGEN] **(cont.)**

Envirosite ID: 32470760
 EPA ID: N/R

MANIFEST - NY **(cont.)**

Handling Type :	Incineration, heat recovery, burning
Container Type :	Metal drums, barrels, kegs
Number of Containers :	1.0
Waste Quantity :	350.0
Unit of Measure :	Pounds
Specific Gravity :	1.0
Page Number :	1.0
Line Item Number :	1.0
Import Indicator :	N
Export Indicator :	N
Discr Quantity Indicator :	N
Discr Type Indicator :	N
Discr Residue Indicator :	N
Discr Partial Reject Indicator :	N
Discr Full Reject Indicator :	N
Waste Code 1 :	IGNITABLE WASTE
Waste Code 2 :	METHYL ETHYL KETONE
Waste Code 3 :	THE FOLLOWING SPENT NONHALOGENATED SOLVENTS: TOLUENE, METHYL ETHYL KETONE, CARBON DISULFIDE, ISOBUTANOL, PYRIDINE, BENZENE, 2-ETHOXYETHANOL, AND 2-NIT
Waste Code 4 :	N/R
Waste Code 5 :	N/R
Waste Code 6 :	N/R
Last Date in Agency List :	2017-01-20

RCRA_NONGEN

Facility Name :	OBSERVER - DISPATCH THE
Facility Address :	221 ORISKANY PLZ, UTICA, NY 13501
County :	ONEIDA
Date Form Received by Agency :	2007-01-01
EPA ID :	NY0000038687
Mailing Address :	221 ORISKANY PLZ, UTICA, NY 13501
Contact :	JAMES MESSING
Contact Address :	221 ORISKANY PLZ, UTICA, NY 13501
Contact Country :	US
Contact Telephone :	315-792-5000
Contact Email :	N/R
EPA Region :	02
Land Type :	Private
Source Type :	Implementer
Classification :	Not a generator, verified
Description :	Not a generator, verified
Last Date in Agency List :	2021-04-26

Map Id: J53
 Direction: E
 Distance: 0.247 mi., 1306 ft.
 Elevation: 429 ft.
 Relative: Lower

Site Name : OBSERVER DISPATCH -UTICA | THE
 OBSERVER DISPATCH | OBSERVER
 DISPATCH
 221 ORISKANY PLZ | 221 ORISKANY
 PLAZA
 UTICA, NY

Database(s) : [ECHO, FRS, HIST MANIFEST - NY, HIST
 PCS ENF, HIST PCS FACILITY, HIST SPDES
 - NY, ICIS, INACTIVE PCS, MANIFEST - NY,
 RCRA_NONGEN] **(cont.)**

Envirosite ID: 32470760
 EPA ID: N/R

RCRA_NONGEN **(cont.)**

Owner/Operator Summary

Owner/Operator Name : GANNETT SATELLITE INFO NETWORK INC
 Owner/Operator Address : 1000 WILSON BLVD, ARLINGTON, VA 22229
 Owner/Operator Country : US
 Owner/Operator Telephone : 703-276-3400
 Owner/Operator Email : N/R
 Owner/Operator Fax : N/R
 Legal Status : Private
 Owner/Operator Type : Owner
 Owner/Operator Start Date : 2001-01-01
 Owner/Operator End Date : N/R

Owner/Operator Name : GANNETT SATELLITE INFO NETWORK INC
 Owner/Operator Address : 1000 WILSON BLVD, ARLINGTON, VA 22229
 Owner/Operator Country : US
 Owner/Operator Telephone : 703-276-3400
 Owner/Operator Email : N/R
 Owner/Operator Fax : N/R
 Legal Status : Private
 Owner/Operator Type : Operator
 Owner/Operator Start Date : 2001-01-01
 Owner/Operator End Date : N/R

Handler Activities Summary

U.S. Importer of Hazardous Waste : N
 Mixed Waste (Haz. and Radioactive) : N
 Recycler of Hazardous Waste : N
 Transporter of Hazardous Waste : N
 Treater, Storer or Disposer of HW : N
 Underground Injection Activity : N
 On-site Burner Exemption : N
 Furnace Exemption : N
 Used Oil Fuel Burner : N
 Used Oil Processor : N
 Used Oil Refiner : N
 Used Oil Fuel Marketer to Burner : N
 Used Oil Specification Marketer : N
 Used Oil Transfer Facility : N
 Used Oil Transporter : N

Historical Generators

Date Form Received by Agency : 2006-01-01
 Facility Name : OBSERVER - DISPATCH THE
 Classification : Not a generator, verified

Map Id: J53
Direction: E
Distance: 0.247 mi., 1306 ft.
Elevation: 429 ft.
Relative: Lower

Site Name : OBSERVER DISPATCH -UTICA | THE
OBSERVER DISPATCH | OBSERVER
DISPATCH
221 ORISKANY PLZ | 221 ORISKANY
PLAZA
UTICA, NY
Database(s) : [ECHO, FRS, HIST MANIFEST - NY, HIST
PCS ENF, HIST PCS FACILITY, HIST SPDES
- NY, ICIS, INACTIVE PCS, MANIFEST - NY,
RCRA_NONGEN] **(cont.)**

EnviroSite ID: 32470760
EPA ID: N/R

RCRA_NONGEN **(cont.)**

Date Form Received by Agency : 2000-12-20
Facility Name : OBSERVER - DISPATCH THE
Classification : Very Small Quantity Generator

Date Form Received by Agency : 1993-10-28
Facility Name : OBSERVER - DISPATCH THE
Classification : Small Quantity Generator

Notices of Violations Summary
Regulation Violated : N

Evaluation Action Summary
Evaluation Date : 2004-12-15
Evaluation : COMPLIANCE EVALUATION INSPECTION ON-SITE
Area of Violation : N/R
Date Achieved Compliance : N/R
Evaluation Lead Agency : State

Map Id: 54
Direction: ENE
Distance: 0.258 mi., 1364 ft.
Elevation: 422 ft.
Relative: Lower

Site Name : ASSOCIATED TEXTILE RENTAL SERVICES |
TARTAN TEXTILE SERVICES |
ASSOCIATED TEXTILE
111 CHARLES ST
UTICA, NY 13502
Database(s) : [AST CBS - NY, AST PBS - NY, ECHO, FRS,
HIST MANIFEST - NY, LTANKS 2 - NY,
RCRA_NONGEN, SPILLS - NY, UST PBS -
NY]

EnviroSite ID: 4728638
EPA ID: N/R

AST CBS - NY

Facility Name : TARTAN TEXTILE SERVICES
Facility Address : 111 CHARLES STREET, UTICA, 13502
County : Oneida

Map Id: 54
 Direction: ENE
 Distance: 0.258 mi., 1364 ft.
 Elevation: 422 ft.
 Relative: Lower

Site Name : ASSOCIATED TEXTILE RENTAL SERVICES |
 TARTAN TEXTILE SERVICES |
 ASSOCIATED TEXTILE
 111 CHARLES ST
 UTICA, NY 13502

Database(s) : [AST CBS - NY, AST PBS - NY, ECHO, FRS,
 HIST MANIFEST - NY, LTANKS 2 - NY,
 RCRA_NONGEN, SPILLS - NY, UST PBS -
 NY] **(cont.)**

EnviroSite ID: 4728638
 EPA ID: N/R

AST CBS - NY **(cont.)**

Site Information

Expiration Date :	N/A
Site ID :	339569
Site Type :	Manufacturing (Other than Chemical)/Processing
Site Status :	Unregulated/Closed
Program Number :	6-000005
Program Type :	Chemical Bulk Storage
DEC Region :	6
Last Date in Agency List :	2021-06-03

Tank Information : Tank Information withheld (not releaseable under Freedom of Information Law) in accordance with Public Officers Law Sections 86.5, 87.2(F), 89.5(a)(1)(1-a)

AST PBS - NY

Facility Name :	TARTAN TEXTILE SERVICES
Facility Address :	111 CHARLES STREET, UTICA, 13502
County :	Oneida

Site Information

Expiration Date :	N/A
Site ID :	41798
Site Type :	Manufacturing (Other than Chemical)/Processing
Site Status :	Unregulated/Closed
Program Number :	6-260649
Program Type :	Petroleum Bulk Storage
DEC Region :	6
Last Date in Agency List :	2021-06-03

Affiliation Details

Affiliation Type :	Mail Contact
Company :	CHARLES STREET PROPERTY MANAGEMENT, INC.
Contact Title :	N/R
Contact Name :	DOUGLAS GRIMALDI
Contact Address :	810 THIRD AVENUE, UTICA, NY 13501
Contact Address 2 :	N/R
Country Code :	001
Phone :	(315) 796-2598
Phone Ext :	N/R
Email :	ABANDYCH@CSDSL.NET
Fax :	N/R

Map Id: 54
 Direction: ENE
 Distance: 0.258 mi., 1364 ft.
 Elevation: 422 ft.
 Relative: Lower

Site Name : ASSOCIATED TEXTILE RENTAL SERVICES |
 TARTAN TEXTILE SERVICES |
 ASSOCIATED TEXTILE
 111 CHARLES ST
 UTICA, NY 13502

Database(s) : [AST CBS - NY, AST PBS - NY, ECHO, FRS,
 HIST MANIFEST - NY, LTANKS 2 - NY,
 RCRA_NONGEN, SPILLS - NY, UST PBS -
 NY] **(cont.)**

EnviroSite ID: 4728638
 EPA ID: N/R

AST PBS - NY **(cont.)**

Affiliation Type : Facility Operator
 Company : TARTAN TEXTILE SERVICES
 Contact Title : N/R
 Contact Name : N/A
 Contact Address : NY
 Contact Address 2 : N/R
 Country Code : 001
 Phone : N/A
 Phone Ext : N/R
 Email : N/R
 Fax : N/R

Affiliation Type : Facility Owner
 Company : DOUGLAS GRIMALDI/JOEL GRIMALDI
 Contact Title : PRESIDENT
 Contact Name : DOUGLAS GRIMALDI
 Contact Address : 810 THIRD AVENUE, UTICA, NY 13501
 Contact Address 2 : N/R
 Country Code : 001
 Phone : (315) 796-2598
 Phone Ext : N/R
 Email : N/R
 Fax : N/R

Affiliation Type : Emergency Contact
 Company : CHARLES STREET PROPERTY MANAGEMENT, INC.
 Contact Title : N/R
 Contact Name : DOUGLAS GRIMALDI
 Contact Address : NN
 Contact Address 2 : N/R
 Country Code : 999
 Phone : (315) 796-2598
 Phone Ext : N/R
 Email : N/R
 Fax : N/R

Tank Information : Tank Information withheld (not releaseable under Freedom of Information Law) in accordance with Public Officers Law Sections 86.5, 87.2(F), 89.5(a)(1)(1-a)

ECHO

Facility Name : ASSOCIATED TEXTILE RENTAL SERVICES
 Facility Address : 111 CHARLES ST, UTICA, NY 13502
 County : ONEIDA

Map Id: 54
 Direction: ENE
 Distance: 0.258 mi., 1364 ft.
 Elevation: 422 ft.
 Relative: Lower

Site Name : ASSOCIATED TEXTILE RENTAL SERVICES |
 TARTAN TEXTILE SERVICES |
 ASSOCIATED TEXTILE
 111 CHARLES ST
 UTICA, NY 13502

Database(s) : [AST CBS - NY, AST PBS - NY, ECHO, FRS,
 HIST MANIFEST - NY, LTANKS 2 - NY,
 RCRA_NONGEN, SPILLS - NY, UST PBS -
 NY] **(cont.)**

EnviroSite ID: 4728638
 EPA ID: N/R

ECHO **(cont.)**

Last Inspection Date :	2013-01-02
Registry ID :	110009477315
FIPS Code :	36065
EPA Region :	02
Inspection Count :	0
Last Inspection Days :	3014
Informal Count :	0
Last Informal Action Date :	N/R
Formal Action Count :	0
Last Formal Action Date :	N/R
Total Penalties :	0
Penalty Count :	N/R
Last Penalty Date :	N/R
Last Penalty Amount :	N/R
QTRS IN NC :	0
Programs IN SNC :	0
Current Compliance Status :	No Violation Identified
Three-Year Compliance Status :	
Collection Method :	N/R
Reference Point :	N/R
Accuracy Meters :	N/R
Derived Tribes :	Oneida Indian Nation - 19.8 mile(s)
Derived HUC :	02020004
Derived WBD :	020200040310
Derived STCTY FIPS :	36065
Derived Zip :	13502
Derived CD113 :	22
Derived CB2010 :	360650201022017
MYRTK Universe :	NNN
NPDES IDs :	N/R
CWA Permit Types :	N/R
CWA Compliance Tracking :	N/R
CWA NAICS :	N/R
CWA SICS :	N/R
CWA Inspection Count :	N/R
CWA Last Inspection Days :	N/R
CWA Informal Count :	N/R
CWA Formal Action Count :	N/R
CWA Last Formal Action Date :	N/R
CWA Penalties :	N/R
CWA Last Penalty Date :	N/R
CWA Last Penalty Amount :	N/R
CWA Quarters IN NC :	N/R
CWA Current Compliance Status :	N/R
CWA Current SNC Flag :	N
CWA 13 Quarters Compliance Status :	N/R
CWA 13 Quarters Effluent Exceedances:	N/R
CWA Three-Year QNCR Codes :	N/R
DFR URL :	Click here for hyperlink provided by the agency.
Facility SIC :	N/R
Facility NAICS :	N/R
Facility Last Inspection EPA Date :	N/R

Map Id: 54
 Direction: ENE
 Distance: 0.258 mi., 1364 ft.
 Elevation: 422 ft.
 Relative: Lower

Site Name : ASSOCIATED TEXTILE RENTAL SERVICES |
 TARTAN TEXTILE SERVICES |
 ASSOCIATED TEXTILE
 111 CHARLES ST
 UTICA, NY 13502

Database(s) : [AST CBS - NY, AST PBS - NY, ECHO, FRS,
 HIST MANIFEST - NY, LTANKS 2 - NY,
 RCRA_NONGEN, SPILLS - NY, UST PBS -
 NY] **(cont.)**

EnviroSite ID: 4728638
 EPA ID: N/R

ECHO **(cont.)**

Facility Last Inspection State Date :	2013-01-02
Facility Last Formal Act EPA Date :	N/R
Facility Last Formal Act State Date :	N/R
Facility Last Informal Act EPA Date :	N/R
Facility Last Informal Act State Date:	N/R
Facility Federal Agency :	N/R
TRI Reporter :	N/R
Facility Imp Water Flag :	N/R
Current SNC Flag :	N
Indian County Flag :	N
Federal Flag :	N/R
US Mexico Border Flag :	N/R
Chesapeake Bay Flag :	N/R
AIR Flag :	N
NPDES Flag :	N
SDWIS Flag :	N
RCRA Flag :	Y
TRI Flag :	N
GHG Flag :	N
Major Flag :	N/R
Active Flag :	N/R
NAA Flag :	N
Latitude :	43.105272
Longitude :	-75.232467
Last Date in Agency List :	2021-04-16

FRS

Facility Name :	ASSOCIATED TEXTILE RENTAL SERVICES
Facility Address :	111 CHARLES ST, UTICA, NY 13502
County :	ONEIDA

Site Details

Registry ID :	110009477315
FRS Facility URL :	Click here for hyperlink provided by the agency.
Last Date in Agency List :	2021-05-03

Source Description

Map Id: 54
 Direction: ENE
 Distance: 0.258 mi., 1364 ft.
 Elevation: 422 ft.
 Relative: Lower

Site Name : ASSOCIATED TEXTILE RENTAL SERVICES |
 TARTAN TEXTILE SERVICES |
 ASSOCIATED TEXTILE
 111 CHARLES ST
 UTICA, NY 13502

Database(s) : [AST CBS - NY, AST PBS - NY, ECHO, FRS,
 HIST MANIFEST - NY, LTANKS 2 - NY,
 RCRA_NONGEN, SPILLS - NY, UST PBS -
 NY] **(cont.)**

EnviroSite ID: 4728638
EPA ID: N/R

FRS **(cont.)**

Source Description :

RCRAInfo is EPA's comprehensive information system that supports the Resource Conservation and Recovery Act (RCRA) of 1976 and the Hazardous and Solid Waste Amendments (HSWA) of 1984 through the tracking of events and activities related to facilities that generate, transport, and treat, store, or dispose of hazardous waste. RCRAInfo allows RCRA program staff to track the notification, permit, compliance, and corrective action activities required under RCRA. RCRAInfo also supports generation of the National Hazardous Waste Biennial Report. All generators and treatment, storage, and disposal facilities who handle hazardous waste are required to report to the EPA Administrator at least once every two years to support creation of the Biennial Report.

FRS Environmental Interest

Source and System ID : RCRAINFO - NYD986876761

HIST MANIFEST - NY

Facility Name : ASSOCIATE TEXTILE RENTAL SERVICES
 Facility Address : 111 CHARLES ST, UTICA, NY 13502
 County : ONEIDA

Site Details

Handler Name : ASSOCIATE TEXTILE RENTAL SERVICES
 Contact Name : DAMIAN D FOT
 Business Phone Number : 0000000000
 Mailing Street 1 : 111 CHARLES ST, UTICA, NY 13502
 Mailing Country : USA
 Last Date in Agency List : 2017-03-18

Hazardous Waste Summary

Generator Shipped Date : 1992-11-30
 Generator RCRA ID : NYD986876761
 Manifest Number : MAG2579490
 Manifest Status : N/R
 Transporter 1 RCRA ID : MAD039322250
 Transporter 1 State ID : PC6106NY
 Transporter 1 Received Date : 1992-11-30
 Transporter 2 RCRA ID : MAD039322250
 Transporter 2 State ID : 41553MASS
 Transporter 2 Received Date : 1992-12-05
 TSDf RCRA ID : MAD053452637
 TSDf Received Date : 1992-12-07
 Part A Received Date : N/R
 Part B Received Date : N/R

Map Id: 54
 Direction: ENE
 Distance: 0.258 mi., 1364 ft.
 Elevation: 422 ft.
 Relative: Lower

Site Name : ASSOCIATED TEXTILE RENTAL SERVICES |
 TARTAN TEXTILE SERVICES |
 ASSOCIATED TEXTILE
 111 CHARLES ST
 UTICA, NY 13502

Database(s) : [AST CBS - NY, AST PBS - NY, ECHO, FRS,
 HIST MANIFEST - NY, LTANKS 2 - NY,
 RCRA_NONGEN, SPILLS - NY, UST PBS -
 NY] **(cont.)**

EnviroSite ID: 4728638
 EPA ID: N/R

HIST MANIFEST - NY **(cont.)**

Hazardous Waste Details

Waste Code :	IGNITABLE WASTE
Quantity of Waste :	300
Units of Quantity :	Pounds
Number of Containers :	1
Type of Container :	Metal drums, barrels, kegs
Handling Method :	Incineration, heat recovery, burning
Specific Gravity :	01.00

LTANKS 2 - NY

Facility Name :	ASSOCIATED TEXTILE
Facility Address :	111 CHARLES ST, UTICA
County :	Oneida

Spill Details

Site ID :	109800
Spill Number :	8803644
Program Type :	ER
DER Facility ID :	96292
DEC Region :	6
Spill Date :	1988-07-26 16:00:00
Close Date :	1996-03-19 00:00:00
Contributing Factor :	Tank Failure
Material Spilled Classification :	B3
SWIS Code :	3300
DEC Lead on Spill :	AJMARSCH
Referred to :	N/R
Received Date :	1988-07-26 16:00:00
Computer ID :	N/R
Waterbody :	N/R
Source :	Commercial/Industrial
Reported by :	DEC
Cleanup Activity Ceased Date :	1996-03-19 00:00:00
Cleanup Meets Standard :	False
Inspection Date :	1988-07-26 00:00:00
Penalty :	False
UST Trust :	True
Remed Phase :	0
Date Record Created :	1988-08-17 00:00:00
Record Last Updated :	1998-12-29 00:00:00
Spiller Name :	N/R
Spiller Company :	ASSOCIATED TEXTILE
Spiller Address :	258 GENESEE ST., UTICA, NY 13502
Spiller Country :	001
Contact Name :	N/R
Contact Phone :	N/R
Contact Extension :	N/R
After Hours :	False

Map Id: 54
 Direction: ENE
 Distance: 0.258 mi., 1364 ft.
 Elevation: 422 ft.
 Relative: Lower

Site Name : ASSOCIATED TEXTILE RENTAL SERVICES |
 TARTAN TEXTILE SERVICES |
 ASSOCIATED TEXTILE
 111 CHARLES ST
 UTICA, NY 13502

Database(s) : [AST CBS - NY, AST PBS - NY, ECHO, FRS,
 HIST MANIFEST - NY, LTANKS 2 - NY,
 RCRA_NONGEN, SPILLS - NY, UST PBS -
 NY] **(cont.)**

EnviroSite ID: 4728638
 EPA ID: N/R

LTANKS 2 - NY **(cont.)**

Latitude : 43.105214460
 Longitude : -75.232409940
 Caller Remark : "CONTAMINATED SOIL ENCOUNTERED DURING TANK REMOVAL (NC)"
 DEC Remark : ""
 Last Date in Agency List : 2019-11-18

Material Details

Spill Number : 8803644
 Operable Unit ID : 920818
 Operable Unit : 01
 Material ID : 459185
 Material Code : 0009
 Material Name : gasoline
 Case Number : N/R
 Material Family : Petroleum
 Quantity : .00
 Units : L
 Recovered : .00
 Affected Media: Soil : False
 Affected Media: Air : False
 Affected Media: Ind Air : False
 Affected Media: Groundwater : True
 Affected Media: Surface Water : False
 Affected Media: Drinking Water : False
 Affected Media: Sewer Line : False
 Affected Media: Impervious Surface : False
 Affected Media: Subway : False
 Affected Media: Utility Conveyance : False
 Oxygenate : N/R

RCRA_NONGEN

Facility Name : ASSOCIATED TEXTILE RENTAL SERVICES
 Facility Address : 111 CHARLES ST, UTICA, NY 13502
 County : ONEIDA

Date Form Received by Agency : 2007-01-01
 EPA ID : NYD986876761
 Mailing Address : 111 CHARLES ST, UTICA, NY 13502
 Contact : ROBERT EVANS
 Contact Address : 111 CHARLES ST, UTICA, NY 13502
 Contact Country : US
 Contact Telephone : 315-797-2600
 Contact Email : N/R
 EPA Region : 02
 Land Type : Private
 Source Type : Implementer
 Classification : Not a generator, verified

Map Id: 54
 Direction: ENE
 Distance: 0.258 mi., 1364 ft.
 Elevation: 422 ft.
 Relative: Lower

Site Name : ASSOCIATED TEXTILE RENTAL SERVICES |
 TARTAN TEXTILE SERVICES |
 ASSOCIATED TEXTILE
 111 CHARLES ST
 UTICA, NY 13502

Database(s) : [AST CBS - NY, AST PBS - NY, ECHO, FRS,
 HIST MANIFEST - NY, LTANKS 2 - NY,
 RCRA_NONGEN, SPILLS - NY, UST PBS -
 NY] **(cont.)**

Envirosite ID: 4728638
 EPA ID: N/R

RCRA_NONGEN **(cont.)**

Description : Not a generator, verified
 Last Date in Agency List : 2021-04-26

Owner/Operator Summary

Owner/Operator Name : NATIONAL SERVICE INDUSTRIES
 Owner/Operator Address : 1420 PEACH TREET ST, ATLANTA, GA 30309
 Owner/Operator Country : US
 Owner/Operator Telephone : 404-853-6000
 Owner/Operator Email : N/R
 Owner/Operator Fax : N/R
 Legal Status : Private
 Owner/Operator Type : Owner
 Owner/Operator Start Date : N/R
 Owner/Operator End Date : N/R

Owner/Operator Name : NATIONAL SERVICE INDUSTRIES
 Owner/Operator Address : 1420 PEACH TREET ST, ATLANTA, GA 30309
 Owner/Operator Country : US
 Owner/Operator Telephone : 404-853-6000
 Owner/Operator Email : N/R
 Owner/Operator Fax : N/R
 Legal Status : Private
 Owner/Operator Type : Operator
 Owner/Operator Start Date : N/R
 Owner/Operator End Date : N/R

Handler Activities Summary

U.S. Importer of Hazardous Waste : N
 Mixed Waste (Haz. and Radioactive) : N
 Recycler of Hazardous Waste : N
 Transporter of Hazardous Waste : N
 Treater, Storer or Disposer of HW : N
 Underground Injection Activity : N
 On-site Burner Exemption : N
 Furnace Exemption : N
 Used Oil Fuel Burner : N
 Used Oil Processor : N
 Used Oil Refiner : N
 Used Oil Fuel Marketer to Burner : N
 Used Oil Specification Marketer : N
 Used Oil Transfer Facility : N
 Used Oil Transporter : N

Map Id: 54
 Direction: ENE
 Distance: 0.258 mi., 1364 ft.
 Elevation: 422 ft.
 Relative: Lower

Site Name : ASSOCIATED TEXTILE RENTAL SERVICES |
 TARTAN TEXTILE SERVICES |
 ASSOCIATED TEXTILE
 111 CHARLES ST
 UTICA, NY 13502

Database(s) : [AST CBS - NY, AST PBS - NY, ECHO, FRS,
 HIST MANIFEST - NY, LTANKS 2 - NY,
 RCRA_NONGEN, SPILLS - NY, UST PBS -
 NY] **(cont.)**

EnviroSite ID: 4728638
 EPA ID: N/R

RCRA_NONGEN **(cont.)**

Historical Generators

Date Form Received by Agency : 2006-01-01
 Facility Name : ASSOCIATED TEXTILE RENTAL SERVICES
 Classification : Not a generator, verified

Date Form Received by Agency : 1992-11-19
 Facility Name : ASSOCIATED TEXTILE RENTAL SERVICES
 Classification : Very Small Quantity Generator

Notices of Violations Summary

Regulation Violated : N

Evaluation Action Summary

Evaluation Date : 2013-01-02
 Evaluation : COMPLIANCE EVALUATION INSPECTION ON-SITE
 Area of Violation : N/R
 Date Achieved Compliance : N/R
 Evaluation Lead Agency : State

SPILLS - NY

Facility Name : ASSOCIATED TEXTILE
 Facility Address : 111 CHARLES ST, UTICA
 County : Oneida

Spill Details

Site ID : 109800
 Spill Number : 8803644
 Program Type : ER
 DER Facility ID : 96292
 DEC Region : 6
 Spill Date : 1988-07-26 16:00:00
 Close Date : 1996-03-19 00:00:00
 Contributing Factor : Equipment Failure
 Material Spilled Classification : B3
 SWIS Code : 3316
 DEC Lead on Spill : AJMARSCH
 Referred to : N/R
 Received Date : 1988-07-26 16:00:00
 Computer ID : N/R
 Waterbody : N/R
 Source : Commercial/Industrial
 Reported by : DEC
 Cleanup Activity Ceased Date : 1996-03-19 00:00:00

Map Id: 54
 Direction: ENE
 Distance: 0.258 mi., 1364 ft.
 Elevation: 422 ft.
 Relative: Lower

Site Name : ASSOCIATED TEXTILE RENTAL SERVICES |
 TARTAN TEXTILE SERVICES |
 ASSOCIATED TEXTILE
 111 CHARLES ST
 UTICA, NY 13502

Database(s) : [AST CBS - NY, AST PBS - NY, ECHO, FRS,
 HIST MANIFEST - NY, LTANKS 2 - NY,
 RCRA_NONGEN, SPILLS - NY, UST PBS -
 NY] **(cont.)**

EnviroSite ID: 4728638
 EPA ID: N/R

SPILLS - NY **(cont.)**

Cleanup Meets Standard :	False
Inspection Date :	1988-07-26 00:00:00
Penalty :	False
UST Trust :	True
Remed Phase :	0
Date Record Created :	1988-08-17 00:00:00
Record Last Updated :	2019-12-11 09:29:15
Spiller Name :	N/R
Spiller Company :	ASSOCIATED TEXTILE
Spiller Address :	258 GENESEE ST., UTICA, NY 13502
Spiller Country :	001
Contact Name :	N/R
Contact Phone :	N/R
Contact Extension :	N/R
After Hours :	False
Latitude :	43.105214460
Longitude :	-75.232409940
Caller Remark :	CONTAMINATED SOIL ENCOUNTERED DURING TANK REMOVAL (NC)
DEC Remark :	N/R
Last Date in Agency List :	2021-05-04

Material Details

Spill Number :	8803644
Operable Unit ID :	920818
Operable Unit :	01
Material ID :	459185
Material Code :	0009
Material Name :	gasoline
Case Number :	N/R
Material Family :	Petroleum
Quantity :	.00
Units :	L
Recovered :	.00
Affected Media: Soil :	False
Affected Media: Air :	False
Affected Media: Ind Air :	False
Affected Media: Groundwater :	True
Affected Media: Surface Water :	False
Affected Media: Drinking Water :	False
Affected Media: Sewer Line :	False
Affected Media: Impervious Surface :	False
Affected Media: Subway :	False
Affected Media: Utility Conveyance :	False
Oxygenate :	N/R

UST PBS - NY

Facility Name :	TARTAN TEXTILE SERVICES
Facility Address :	111 CHARLES STREET, UTICA, 13502

Map Id: 54
 Direction: ENE
 Distance: 0.258 mi., 1364 ft.
 Elevation: 422 ft.
 Relative: Lower

Site Name : ASSOCIATED TEXTILE RENTAL SERVICES |
 TARTAN TEXTILE SERVICES |
 ASSOCIATED TEXTILE
 111 CHARLES ST
 UTICA, NY 13502

Database(s) : [AST CBS - NY, AST PBS - NY, ECHO, FRS,
 HIST MANIFEST - NY, LTANKS 2 - NY,
 RCRA_NONGEN, SPILLS - NY, UST PBS -
 NY] **(cont.)**

EnviroSite ID: 4728638
 EPA ID: N/R

UST PBS - NY **(cont.)**

County : Oneida

Site Information

Expiration Date : N/A
 Site ID : 41798
 Site Type : Manufacturing (Other than Chemical)/Processing
 Site Status : Unregulated/Closed
 Program Number : 6-260649
 Program Type : Petroleum Bulk Storage
 DEC Region : 6
 Last Date in Agency List : 2021-07-06

Affiliation Details

Affiliation Type : Mail Contact
 Company : CHARLES STREET PROPERTY MANAGEMENT, INC.
 Contact Title : N/R
 Contact Name : DOUGLAS GRIMALDI
 Contact Address : 810 THIRD AVENUE, UTICA, NY 13501
 Contact Address 2 : N/R
 Country Code : 001
 Phone : (315) 796-2598
 Phone Ext : N/R
 Email : ABANDYCH@CSDSL.NET
 Fax : N/R

Affiliation Type : Facility Operator
 Company : TARTAN TEXTILE SERVICES
 Contact Title : N/R
 Contact Name : N/A
 Contact Address : NY
 Contact Address 2 : N/R
 Country Code : 001
 Phone : N/A
 Phone Ext : N/R
 Email : N/R
 Fax : N/R

Affiliation Type : Facility Owner
 Company : DOUGLAS GRIMALDI/JOEL GRIMALDI
 Contact Title : PRESIDENT
 Contact Name : DOUGLAS GRIMALDI
 Contact Address : 810 THIRD AVENUE, UTICA, NY 13501
 Contact Address 2 : N/R
 Country Code : 001
 Phone : (315) 796-2598

Map Id: 54
 Direction: ENE
 Distance: 0.258 mi., 1364 ft.
 Elevation: 422 ft.
 Relative: Lower

Site Name : ASSOCIATED TEXTILE RENTAL SERVICES |
 TARTAN TEXTILE SERVICES |
 ASSOCIATED TEXTILE
 111 CHARLES ST
 UTICA, NY 13502

Database(s) : [AST CBS - NY, AST PBS - NY, ECHO, FRS,
 HIST MANIFEST - NY, LTANKS 2 - NY,
 RCRA_NONGEN, SPILLS - NY, UST PBS -
 NY] **(cont.)**

EnviroSite ID: 4728638
 EPA ID: N/R

UST PBS - NY **(cont.)**

Phone Ext : N/R
 Email : N/R
 Fax : N/R

Affiliation Type : Emergency Contact
 Company : CHARLES STREET PROPERTY MANAGEMENT, INC.
 Contact Title : N/R
 Contact Name : DOUGLAS GRIMALDI
 Contact Address : NN
 Contact Address 2 : N/R
 Country Code : 999
 Phone : (315) 796-2598
 Phone Ext : N/R
 Email : N/R
 Fax : N/R

Tank Information

Date Installed : N/R
 Tank ID : 115513
 Tank Number : 004
 Tank Type : N/R
 Tank Status : Closed Prior to 03/1991
 Capacity : 8000
 Tank Location : Underground
 Tank Model : N/R
 Pipe Model : N/R
 Test Method : N/R
 Tank Last Test : 1987-10-01
 Tank Next Test Due : N/R
 Close Date : N/R
 Registered : True
 Tank Out of Service Date : N/R
 Tank Owner Name : N/R
 Tank Owner Address : N/R
 Red Tag Start Date : N/R
 Red Tag End Date : N/R
 Subpart : N/R
 Category : 1
 UDC IND : 1
 Line Last Test Due : N/R
 Next Line Test Due : N/R
 Line Test Method : N/R
 Class A Opp Name : N/R
 Class B Opp Name : N/R

Map Id: 54
 Direction: ENE
 Distance: 0.258 mi., 1364 ft.
 Elevation: 422 ft.
 Relative: Lower

Site Name : ASSOCIATED TEXTILE RENTAL SERVICES |
 TARTAN TEXTILE SERVICES |
 ASSOCIATED TEXTILE
 111 CHARLES ST
 UTICA, NY 13502

Database(s) : [AST CBS - NY, AST PBS - NY, ECHO, FRS,
 HIST MANIFEST - NY, LTANKS 2 - NY,
 RCRA_NONGEN, SPILLS - NY, UST PBS -
 NY] **(cont.)**

EnviroSite ID: 4728638
 EPA ID: N/R

UST PBS - NY **(cont.)**

Tank Equipment

Details for this site have been truncated due to the large number of available details for this site within this dataset. For the complete details for this site, contact your EnviroSite account representative for a complimentary site report containing all of the details available.

Equipment :	None
Type :	Tank Internal Protection
Equipment :	Suction Dispenser
Type :	Dispenser
Equipment :	None
Type :	Tank Secondary Containment
Equipment :	Product Level Gauge (A/G)
Type :	Overfill
Equipment :	None
Type :	Pipe External Protection

Tank Materials

Material Name :	gasoline
Percent :	115513

Tank Information

Date Installed :	N/R
Tank ID :	115511
Tank Number :	002
Tank Type :	N/R
Tank Status :	Closed Prior to 03/1991
Capacity :	3000
Tank Location :	Underground
Tank Model :	N/R
Pipe Model :	N/R
Test Method :	N/R
Tank Last Test :	1987-10-01
Tank Next Test Due :	N/R
Close Date :	N/R
Registered :	True
Tank Out of Service Date :	N/R
Tank Owner Name :	N/R
Tank Owner Address :	N/R

Map Id: 54
 Direction: ENE
 Distance: 0.258 mi., 1364 ft.
 Elevation: 422 ft.
 Relative: Lower

Site Name : ASSOCIATED TEXTILE RENTAL SERVICES |
 TARTAN TEXTILE SERVICES |
 ASSOCIATED TEXTILE
 111 CHARLES ST
 UTICA, NY 13502

Database(s) : [AST CBS - NY, AST PBS - NY, ECHO, FRS,
 HIST MANIFEST - NY, LTANKS 2 - NY,
 RCRA_NONGEN, SPILLS - NY, UST PBS -
 NY] **(cont.)**

EnviroSite ID: 4728638
 EPA ID: N/R

UST PBS - NY **(cont.)**

Red Tag Start Date : N/R
 Red Tag End Date : N/R
 Subpart : N/R
 Category : 1
 UDC IND : 1
 Line Last Test Due : N/R
 Next Line Test Due : N/R
 Line Test Method : N/R
 Class A Opp Name : N/R
 Class B Opp Name : N/R

Tank Equipment

Equipment : Product Level Gauge (A/G)
 Type : Overfill

Equipment : Galvanized Steel
 Type : Pipe Type

Equipment : None
 Type : Tank External Protection

Equipment : Suction Dispenser
 Type : Dispenser

Equipment : No Piping
 Type : Pipe Location

Tank Materials

Material Name : gasoline
 Percent : 115511

Tank Information

Date Installed : N/R
 Tank ID : 115514
 Tank Number : 001
 Tank Type : N/R
 Tank Status : Closed Prior to 03/1991
 Capacity : 1000
 Tank Location : Underground
 Tank Model : N/R
 Pipe Model : N/R

Map Id: 54
 Direction: ENE
 Distance: 0.258 mi., 1364 ft.
 Elevation: 422 ft.
 Relative: Lower

Site Name : ASSOCIATED TEXTILE RENTAL SERVICES |
 TARTAN TEXTILE SERVICES |
 ASSOCIATED TEXTILE
 111 CHARLES ST
 UTICA, NY 13502

Database(s) : [AST CBS - NY, AST PBS - NY, ECHO, FRS,
 HIST MANIFEST - NY, LTANKS 2 - NY,
 RCRA_NONGEN, SPILLS - NY, UST PBS -
 NY] **(cont.)**

Envirosite ID: 4728638
 EPA ID: N/R

UST PBS - NY **(cont.)**

Test Method :	N/R
Tank Last Test :	1987-10-01
Tank Next Test Due :	N/R
Close Date :	N/R
Registered :	True
Tank Out of Service Date :	N/R
Tank Owner Name :	N/R
Tank Owner Address :	N/R
Red Tag Start Date :	N/R
Red Tag End Date :	N/R
Subpart :	N/R
Category :	1
UDC IND :	1
Line Last Test Due :	N/R
Next Line Test Due :	N/R
Line Test Method :	N/R
Class A Opp Name :	N/R
Class B Opp Name :	N/R

Tank Equipment

Equipment :	None
Type :	Tank Leak Detection
Equipment :	Suction Dispenser
Type :	Dispenser
Equipment :	Product Level Gauge (A/G)
Type :	Overfill
Equipment :	Galvanized Steel
Type :	Pipe Type
Equipment :	None
Type :	Tank Secondary Containment

Tank Materials

Material Name :	gasoline
Percent :	115514

Map Id: 54
 Direction: ENE
 Distance: 0.258 mi., 1364 ft.
 Elevation: 422 ft.
 Relative: Lower

Site Name : ASSOCIATED TEXTILE RENTAL SERVICES |
 TARTAN TEXTILE SERVICES |
 ASSOCIATED TEXTILE
 111 CHARLES ST
 UTICA, NY 13502

Database(s) : [AST CBS - NY, AST PBS - NY, ECHO, FRS,
 HIST MANIFEST - NY, LTANKS 2 - NY,
 RCRA_NONGEN, SPILLS - NY, UST PBS -
 NY] **(cont.)**

EnviroSite ID: 4728638
 EPA ID: N/R

UST PBS - NY **(cont.)**

Tank Information

Date Installed :	N/R
Tank ID :	115512
Tank Number :	003
Tank Type :	N/R
Tank Status :	Closed Prior to 03/1991
Capacity :	4000
Tank Location :	Underground
Tank Model :	N/R
Pipe Model :	N/R
Test Method :	N/R
Tank Last Test :	1987-10-01
Tank Next Test Due :	N/R
Close Date :	N/R
Registered :	True
Tank Out of Service Date :	N/R
Tank Owner Name :	N/R
Tank Owner Address :	N/R
Red Tag Start Date :	N/R
Red Tag End Date :	N/R
Subpart :	N/R
Category :	1
UDC IND :	1
Line Last Test Due :	N/R
Next Line Test Due :	N/R
Line Test Method :	N/R
Class A Opp Name :	N/R
Class B Opp Name :	N/R

Tank Equipment

Equipment :	None
Type :	Tank Leak Detection
Equipment :	No Piping
Type :	Pipe Location
Equipment :	Suction Dispenser
Type :	Dispenser
Equipment :	None
Type :	Tank Secondary Containment
Equipment :	None
Type :	Tank External Protection

Map Id: 54
 Direction: ENE
 Distance: 0.258 mi., 1364 ft.
 Elevation: 422 ft.
 Relative: Lower

Site Name : ASSOCIATED TEXTILE RENTAL SERVICES |
 TARTAN TEXTILE SERVICES |
 ASSOCIATED TEXTILE
 111 CHARLES ST
 UTICA, NY 13502

Database(s) : [AST CBS - NY, AST PBS - NY, ECHO, FRS,
 HIST MANIFEST - NY, LTANKS 2 - NY,
 RCRA_NONGEN, SPILLS - NY, UST PBS -
 NY] **(cont.)**

EnviroSite ID: 4728638
 EPA ID: N/R

UST PBS - NY **(cont.)**

Tank Materials
 Material Name : diesel
 Percent : 115512

Map Id: 55
 Direction: WSW
 Distance: 0.275 mi., 1451 ft.
 Elevation: 442 ft.
 Relative: Higher

Site Name : SLIWINSKI RESIDENCE
 715 ROBERTS ST
 UTICA, NY

Database(s) : [LTANKS 2 - NY, SPILLS - NY]

EnviroSite ID: 4915011
 EPA ID: N/R

LTANKS 2 - NY

Facility Name : SLIWINSKI RESIDENCE
 Facility Address : 715 ROBERTS ST, UTICA
 County : Oneida

Spill Details

Site ID : 182874
 Spill Number : 0307646
 Program Type : ER
 DER Facility ID : 153210
 DEC Region : 6
 Spill Date : 2003-10-20 14:15:00
 Close Date : 2003-10-20 00:00:00
 Contributing Factor : Tank Overfill
 Material Spilled Classification : D3
 SWIS Code : 3300
 DEC Lead on Spill : JDALSANT
 Referred to : N/R
 Received Date : 2003-10-20 14:52:00
 Computer ID : 205
 Waterbody : N/R
 Source : Commercial Vehicle
 Reported by : Responsible Party
 Cleanup Activity Ceased Date : 2003-10-20 00:00:00
 Cleanup Meets Standard : True
 Inspection Date : 2003-10-20 00:00:00
 Penalty : False
 UST Trust : False
 Remed Phase : 0
 Date Record Created : 2003-10-20 00:00:00
 Record Last Updated : 2003-10-23 00:00:00
 Spiller Name : NELSON POHORESKEY
 Spiller Company : MOHAWK HOME COMFORTS

Map Id: 55
 Direction: WSW
 Distance: 0.275 mi., 1451 ft.
 Elevation: 442 ft.
 Relative: Higher

Site Name : SLIWINSKI RESIDENCE
 715 ROBERTS ST
 UTICA, NY
Database(s) : [LTANKS 2 - NY, SPILLS - NY] **(cont.)**

EnviroSite ID: 4915011
 EPA ID: N/R

LTANKS 2 - NY **(cont.)**

Spiller Address : 9754 RIVER RD, MARCY, NY 13403-001
 Spiller Country :
 Contact Name : E. SLIWINSKI
 Contact Phone : N/R
 Contact Extension : N/R
 After Hours : False
 Latitude : 43.101366310
 Longitude : -75.242558300
 Caller Remark : cleanup in progress.
 DEC Remark : N/R
 Last Date in Agency List : 2021-05-04

Material Details

Spill Number : 0307646
 Operable Unit ID : 876252
 Operable Unit : 01
 Material ID : 501169
 Material Code : 0001A
 Material Name : #2 fuel oil
 Case Number : N/R
 Material Family : Petroleum
 Quantity : 2.00
 Units : G
 Recovered : 2.00
 Affected Media: Soil : True
 Affected Media: Air : False
 Affected Media: Ind Air : False
 Affected Media: Groundwater : False
 Affected Media: Surface Water : False
 Affected Media: Drinking Water : False
 Affected Media: Sewer Line : False
 Affected Media: Impervious Surface : False
 Affected Media: Subway : False
 Affected Media: Utility Conveyance : False
 Oxygenate : N/R

SPILLS - NY

Facility Name : SLIWINSKI RESIDENCE
 Facility Address : 715 ROBERTS ST, UTICA
 County : Oneida

Spill Details

Site ID : 182874
 Spill Number : 0307646
 Program Type : ER
 DER Facility ID : 153210
 DEC Region : 6
 Spill Date : 2003-10-20 14:15:00
 Close Date : 2003-10-20 00:00:00
 Contributing Factor : Tank Overfill
 Material Spilled Classification : D3
 SWIS Code : 3300

Map Id: 55
 Direction: WSW
 Distance: 0.275 mi., 1451 ft.
 Elevation: 442 ft.
 Relative: Higher

Site Name : SLIWINSKI RESIDENCE
 715 ROBERTS ST
 UTICA, NY
Database(s) : [LTANKS 2 - NY, SPILLS - NY] **(cont.)**

Envirosite ID: 4915011
 EPA ID: N/R

SPILLS - NY **(cont.)**

DEC Lead on Spill :	JDALSANT
Referred to :	N/R
Received Date :	2003-10-20 14:52:00
Computer ID :	205
Waterbody :	N/R
Source :	Commercial Vehicle
Reported by :	Responsible Party
Cleanup Activity Ceased Date :	2003-10-20 00:00:00
Cleanup Meets Standard :	True
Inspection Date :	2003-10-20 00:00:00
Penalty :	False
UST Trust :	False
Remed Phase :	0
Date Record Created :	2003-10-20 00:00:00
Record Last Updated :	2003-10-23 00:00:00
Spiller Name :	NELSON POHORESKEY
Spiller Company :	MOHAWK HOME COMFORTS
Spiller Address :	9754 RIVER RD, MARCY, NY 13403-
Spiller Country :	001
Contact Name :	E. SLIWINSKI
Contact Phone :	N/R
Contact Extension :	N/R
After Hours :	False
Latitude :	43.101366310
Longitude :	-75.242558300
Caller Remark :	cleanup in progress.
DEC Remark :	N/R
Last Date in Agency List :	2021-05-04

Material Details

Spill Number :	0307646
Operable Unit ID :	876252
Operable Unit :	01
Material ID :	501169
Material Code :	0001A
Material Name :	#2 fuel oil
Case Number :	N/R
Material Family :	Petroleum
Quantity :	2.00
Units :	G
Recovered :	2.00
Affected Media: Soil :	True
Affected Media: Air :	False
Affected Media: Ind Air :	False
Affected Media: Groundwater :	False
Affected Media: Surface Water :	False
Affected Media: Drinking Water :	False
Affected Media: Sewer Line :	False
Affected Media: Impervious Surface :	False
Affected Media: Subway :	False
Affected Media: Utility Conveyance :	False
Oxygenate :	N/R

Map Id: 56
 Direction: S
 Distance: 0.276 mi., 1456 ft.
 Elevation: 496 ft.
 Relative: Higher

Site Name : NY TELEPHONE | NYNEX | NEW YORK TELEPHONE
 280 GENESEE ST | 280 GENESEE ST NY TEL
 UTICA, NY

Database(s) : [AST PBS - NY, ECHO, FRS, HIST MANIFEST - NY, LTANKS 2 - NY, MANIFEST - RI, RCRA_VSQG, SPILLS - NY]

EnviroSite ID: 4728679
EPA ID: N/R

AST PBS - NY

Facility Name : Verizon New York Inc-NY-83205
 Facility Address : 280 GENESEE STREET, UTICA, 13502
 County : Oneida

Site Information

Expiration Date : 2022-06-30
 Site ID : 42044
 Site Type : Utility (Other than Municipal)
 Site Status : Active
 Program Number : 6-414581
 Program Type : Petroleum Bulk Storage
 DEC Region : 6
 Last Date in Agency List : 2021-06-03

Tank Information : Tank Information withheld (not releaseable under Freedom of Information Law) in accordance with Public Officers Law Sections 86.5, 87.2(F), 89.5(a)(1)(1-a)

ECHO

Facility Name : NYNEX
 Facility Address : 280 GENESEE ST, UTICA, NY 13502
 County : ONEIDA

Last Inspection Date : N/R
 Registry ID : 110004390418
 FIPS Code : 36065
 EPA Region : 02
 Inspection Count : 0
 Last Inspection Days : N/R
 Informal Count : 0
 Last Informal Action Date : N/R
 Formal Action Count : 0
 Last Formal Action Date : N/R
 Total Penalties : 0
 Penalty Count : N/R
 Last Penalty Date : N/R
 Last Penalty Amount : N/R
 QTRS IN NC : 0
 Programs IN SNC : 0
 Current Compliance Status : No Violation Identified
 Three-Year Compliance Status : _____
 Collection Method : N/R
 Reference Point : N/R
 Accuracy Meters : N/R
 Derived Tribes : Oneida Indian Nation - 19.5 mile(s)

Map Id: 56
 Direction: S
 Distance: 0.276 mi., 1456 ft.
 Elevation: 496 ft.
 Relative: Higher

Site Name : NY TELEPHONE | NYNEX | NEW YORK TELEPHONE
 280 GENESEE ST | 280 GENESEE ST NY TEL
 UTICA, NY

Database(s) : [AST PBS - NY, ECHO, FRS, HIST MANIFEST - NY, LTANKS 2 - NY, MANIFEST - RI, RCRA_VSQG, SPILLS - NY] **(cont.)**

EnviroSite ID: 4728679
 EPA ID: N/R

ECHO **(cont.)**

Derived HUC :	02020004
Derived WBD :	020200040310
Derived STCTY FIPS :	36065
Derived Zip :	13501
Derived CD113 :	22
Derived CB2010 :	360650211011024
MYRTK Universe :	NNN
NPDES IDs :	N/R
CWA Permit Types :	N/R
CWA Compliance Tracking :	N/R
CWA NAICS :	N/R
CWA SICS :	N/R
CWA Inspection Count :	N/R
CWA Last Inspection Days :	N/R
CWA Informal Count :	N/R
CWA Formal Action Count :	N/R
CWA Last Formal Action Date :	N/R
CWA Penalties :	N/R
CWA Last Penalty Date :	N/R
CWA Last Penalty Amount :	N/R
CWA Quarters IN NC :	N/R
CWA Current Compliance Status :	N/R
CWA Current SNC Flag :	N
CWA 13 Quarters Compliance Status :	N/R
CWA 13 Quarters Effluent Exceedances:	N/R
CWA Three-Year QNCR Codes :	N/R
DFR URL :	Click here for hyperlink provided by the agency.
Facility SIC :	N/R
Facility NAICS :	N/R
Facility Last Inspection EPA Date :	N/R
Facility Last Inspection State Date :	N/R
Facility Last Formal Act EPA Date :	N/R
Facility Last Formal Act State Date :	N/R
Facility Last Informal Act EPA Date :	N/R
Facility Last Informal Act State Date:	N/R
Facility Federal Agency :	N/R
TRI Reporter :	N/R
Facility Imp Water Flag :	N/R
Current SNC Flag :	N
Indian County Flag :	N
Federal Flag :	N/R
US Mexico Border Flag :	N/R
Chesapeak Bay Flag :	N/R
AIR Flag :	N
NPDES Flag :	N
SDWIS Flag :	N
RCRA Flag :	Y
TRI Flag :	N
GHG Flag :	N
Major Flag :	N/R
Active Flag :	Y
NAA Flag :	N
Latitude :	43.098525

Map Id: 56
 Direction: S
 Distance: 0.276 mi., 1456 ft.
 Elevation: 496 ft.
 Relative: Higher

Site Name : NY TELEPHONE | NYNEX | NEW YORK TELEPHONE
 280 GENESEE ST | 280 GENESEE ST NY TEL
 UTICA, NY

Database(s) : [AST PBS - NY, ECHO, FRS, HIST MANIFEST - NY, LTANKS 2 - NY, MANIFEST - RI, RCRA_VSQG, SPILLS - NY] **(cont.)**

EnviroSite ID: 4728679
 EPA ID: N/R

ECHO **(cont.)**

Longitude : -75.23716
 Last Date in Agency List : 2021-04-16

FRS

Facility Name : NYNEX
 Facility Address : 280 GENESEE ST, UTICA, NY 13502-4618
 County : ONEIDA

Site Details

Registry ID : 110004390418
 FRS Facility URL : [Click here for hyperlink provided by the agency.](#)
 Last Date in Agency List : 2021-05-03

Source Description

Source Description :

RCRAInfo is EPA's comprehensive information system that supports the Resource Conservation and Recovery Act (RCRA) of 1976 and the Hazardous and Solid Waste Amendments (HSWA) of 1984 through the tracking of events and activities related to facilities that generate, transport, and treat, store, or dispose of hazardous waste. RCRAInfo allows RCRA program staff to track the notification, permit, compliance, and corrective action activities required under RCRA. RCRAInfo also supports generation of the National Hazardous Waste Biennial Report. All generators and treatment, storage, and disposal facilities who handle hazardous waste are required to report to the EPA Administrator at least once every two years to support creation of the Biennial Report.

FRS Environmental Interest

Source and System ID : RCRAINFO - NYD980763916

HIST MANIFEST - NY

Facility Name : NEW YORK TELEPHONE CO/ VERIZON
 Facility Address : 280 GENESEE ST, UTICA, NY 13502-4690
 County : ONEIDA

Site Details

Handler Name : NEW YORK TELEPHONE CO/ VERIZON
 Contact Name : DONALD GREENE
 Business Phone Number : 5184712430
 Mailing Street 1 : 158 STATE ST, ALBANY, NY 12207
 Mailing Country : USA
 Last Date in Agency List : 2017-03-18

Map Id: 56
 Direction: S
 Distance: 0.276 mi., 1456 ft.
 Elevation: 496 ft.
 Relative: Higher

Site Name : NY TELEPHONE | NYNEX | NEW YORK TELEPHONE
 280 GENESEE ST | 280 GENESEE ST NY TEL
 UTICA, NY

Database(s) : [AST PBS - NY, ECHO, FRS, HIST MANIFEST - NY, LTANKS 2 - NY, MANIFEST - RI, RCRA_VSQG, SPILLS - NY] **(cont.)**

EnviroSite ID: 4728679
 EPA ID: N/R

HIST MANIFEST - NY **(cont.)**

Hazardous Waste Summary

Details for this site have been truncated due to the large number of available details for this site within this dataset. For the complete details for this site, contact your EnviroSite account representative for a complimentary site report containing all of the details available.

Generator Shipped Date :	2005-04-27
Generator RCRA ID :	NYD980763916
Manifest Number :	PAH0138574
Manifest Status :	N/R
Transporter 1 RCRA ID :	VTR000500090
Transporter 1 State ID :	N/R
Transporter 1 Received Date :	2005-04-27
Transporter 2 RCRA ID :	VTR000500090
Transporter 2 State ID :	N/R
Transporter 2 Received Date :	2005-04-27
TSDf RCRA ID :	PAD067098822
TSDf Received Date :	2005-04-29
Part A Received Date :	N/R
Part B Received Date :	N/R

Hazardous Waste Details

Waste Code :	CORROSIVE WASTE
Quantity of Waste :	120
Units of Quantity :	Pounds
Number of Containers :	1
Type of Container :	Metal drums, barrels, kegs
Handling Method :	Landfill
Specific Gravity :	01.00

Waste Code :	IGNITABLE WASTE
Quantity of Waste :	200
Units of Quantity :	Pounds
Number of Containers :	2
Type of Container :	Metal drums, barrels, kegs
Handling Method :	Landfill
Specific Gravity :	01.00

Waste Code :	IGNITABLE WASTE
Quantity of Waste :	5
Units of Quantity :	Pounds
Number of Containers :	1
Type of Container :	Fiberboard or plastic drums, barrels, kegs
Handling Method :	Landfill
Specific Gravity :	01.00

Map Id: 56
 Direction: S
 Distance: 0.276 mi., 1456 ft.
 Elevation: 496 ft.
 Relative: Higher

Site Name : NY TELEPHONE | NYNEX | NEW YORK TELEPHONE
 280 GENESEE ST | 280 GENESEE ST NY TEL
 UTICA, NY

Database(s) : [AST PBS - NY, ECHO, FRS, HIST MANIFEST - NY, LTANKS 2 - NY, MANIFEST - RI, RCRA_VSQG, SPILLS - NY] **(cont.)**

EnviroSite ID: 4728679
 EPA ID: N/R

HIST MANIFEST - NY **(cont.)**

Waste Code :	METHANE, TRICHLOROFLUORO- (OR) TRICHLOROMONOFUOROMETHANE
Quantity of Waste :	70
Units of Quantity :	Pounds
Number of Containers :	1
Type of Container :	Metal drums, barrels, kegs
Handling Method :	Landfill
Specific Gravity :	01.00

Hazardous Waste Summary

Generator Shipped Date :	2005-04-27
Generator RCRA ID :	NYD980763916
Manifest Number :	PAH0138575
Manifest Status :	N/R
Transporter 1 RCRA ID :	VTR000500090
Transporter 1 State ID :	N/R
Transporter 1 Received Date :	2005-04-27
Transporter 2 RCRA ID :	VTR000500090
Transporter 2 State ID :	N/R
Transporter 2 Received Date :	2005-04-27
TSDf RCRA ID :	PAD067098822
TSDf Received Date :	2005-04-29
Part A Received Date :	N/R
Part B Received Date :	N/R

Hazardous Waste Details

Waste Code :	CORROSIVE WASTE
Quantity of Waste :	400
Units of Quantity :	Pounds
Number of Containers :	4
Type of Container :	Metal drums, barrels, kegs
Handling Method :	Landfill
Specific Gravity :	01.00

Waste Code :	CORROSIVE WASTE
Quantity of Waste :	10
Units of Quantity :	Pounds
Number of Containers :	1
Type of Container :	Fiberboard or plastic drums, barrels, kegs
Handling Method :	Landfill
Specific Gravity :	01.00

Waste Code :	CORROSIVE WASTE
Quantity of Waste :	120
Units of Quantity :	Pounds
Number of Containers :	1
Type of Container :	Metal drums, barrels, kegs

Map Id: 56
 Direction: S
 Distance: 0.276 mi., 1456 ft.
 Elevation: 496 ft.
 Relative: Higher

Site Name : NY TELEPHONE | NYNEX | NEW YORK TELEPHONE
 280 GENESEE ST | 280 GENESEE ST NY TEL
 UTICA, NY

Database(s) : [AST PBS - NY, ECHO, FRS, HIST MANIFEST - NY, LTANKS 2 - NY, MANIFEST - RI, RCRA_VSQG, SPILLS - NY] **(cont.)**

EnviroSite ID: 4728679
 EPA ID: N/R

HIST MANIFEST - NY **(cont.)**

Handling Method : Landfill
 Specific Gravity : 01.00

Hazardous Waste Summary

Generator Shipped Date : 2002-03-04
 Generator RCRA ID : NYD980763916
 Manifest Number : NYG3087558
 Manifest Status : N/R
 Transporter 1 RCRA ID : OHD981100969
 Transporter 1 State ID : N/R
 Transporter 1 Received Date : 2002-03-04
 Transporter 2 RCRA ID : N/R
 Transporter 2 State ID : N/R
 Transporter 2 Received Date : N/R
 TSDf RCRA ID : OHD981093420
 TSDf Received Date : 2002-03-08
 Part A Received Date : N/R
 Part B Received Date : N/R

Hazardous Waste Details

Waste Code : TETRACHLOROETHYLENE
 Quantity of Waste : 3281
 Units of Quantity : Kilograms (2.2 pounds)
 Number of Containers : 10
 Type of Container : Metal drums, barrels, kegs
 Handling Method : Incineration, heat recovery, burning
 Specific Gravity : 01.00

Waste Code : TETRACHLOROETHYLENE
 Quantity of Waste : 433
 Units of Quantity : Kilograms (2.2 pounds)
 Number of Containers : 2
 Type of Container : Metal drums, barrels, kegs
 Handling Method : Incineration, heat recovery, burning
 Specific Gravity : 01.00

Hazardous Waste Summary

Generator Shipped Date : 1996-06-06
 Generator RCRA ID : NYD980763916
 Manifest Number : NYB7778034
 Manifest Status : N/R
 Transporter 1 RCRA ID : OHD981100969
 Transporter 1 State ID : N/R
 Transporter 1 Received Date : 1996-06-06
 Transporter 2 RCRA ID : N/R

Map Id: 56
 Direction: S
 Distance: 0.276 mi., 1456 ft.
 Elevation: 496 ft.
 Relative: Higher

Site Name : NY TELEPHONE | NYNEX | NEW YORK TELEPHONE
 280 GENESEE ST | 280 GENESEE ST NY TEL
 UTICA, NY

Database(s) : [AST PBS - NY, ECHO, FRS, HIST MANIFEST - NY, LTANKS 2 - NY, MANIFEST - RI, RCRA_VSQG, SPILLS - NY] **(cont.)**

EnviroSite ID: 4728679
 EPA ID: N/R

HIST MANIFEST - NY **(cont.)**

Transporter 2 State ID : N/R
 Transporter 2 Received Date : N/R
 TSDf RCRA ID : OHD981100969
 TSDf Received Date : 1996-06-13
 Part A Received Date : N/R
 Part B Received Date : N/R

Hazardous Waste Details

Waste Code : B003
 Quantity of Waste : 75
 Units of Quantity : Kilograms (2.2 pounds)
 Number of Containers : 1
 Type of Container : Metal drums, barrels, kegs
 Handling Method : Incineration, heat recovery, burning
 Specific Gravity : 01.00

Hazardous Waste Summary

Generator Shipped Date : 1996-03-14
 Generator RCRA ID : NYD980763916
 Manifest Number : NYB7821684
 Manifest Status : N/R
 Transporter 1 RCRA ID : OHD981100969
 Transporter 1 State ID : T207FZOH
 Transporter 1 Received Date : 1996-03-14
 Transporter 2 RCRA ID : N/R
 Transporter 2 State ID : N/R
 Transporter 2 Received Date : N/R
 TSDf RCRA ID : OHD981100969
 TSDf Received Date : 1996-03-21
 Part A Received Date : N/R
 Part B Received Date : N/R

Hazardous Waste Details

Waste Code : B003
 Quantity of Waste : 100
 Units of Quantity : Kilograms (2.2 pounds)
 Number of Containers : 1
 Type of Container : Metal drums, barrels, kegs
 Handling Method : Incineration, heat recovery, burning
 Specific Gravity : 01.00

LTANKS 2 - NY

Facility Name : NEW YORK TELEPHONE
 Facility Address : 280 GENESEE ST, UTICA
 County : Oneida

Map Id: 56
 Direction: S
 Distance: 0.276 mi., 1456 ft.
 Elevation: 496 ft.
 Relative: Higher

Site Name : NY TELEPHONE | NYNEX | NEW YORK TELEPHONE
 280 GENESEE ST | 280 GENESEE ST NY
 TEL
 UTICA, NY

Database(s) : [AST PBS - NY, ECHO, FRS, HIST
 MANIFEST - NY, LTANKS 2 - NY, MANIFEST
 - RI, RCRA_VSQG, SPILLS - NY] **(cont.)**

EnviroSite ID: 4728679
 EPA ID: N/R

LTANKS 2 - NY **(cont.)**

Spill Details

Site ID :	231072
Spill Number :	8602673
Program Type :	ER
DER Facility ID :	190426
DEC Region :	6
Spill Date :	1986-07-23 23:20:00
Close Date :	1989-12-11 00:00:00
Contributing Factor :	Tank Test Failure
Material Spilled Classification :	N/R
SWIS Code :	3300
DEC Lead on Spill :	AJMARSCH
Referred to :	N/R
Received Date :	1986-07-24 08:55:00
Computer ID :	N/R
Waterbody :	N/R
Source :	Commercial/Industrial
Reported by :	Responsible Party
Cleanup Activity Ceased Date :	1989-12-11 00:00:00
Cleanup Meets Standard :	True
Inspection Date :	N/R
Penalty :	False
UST Trust :	False
Remed Phase :	0
Date Record Created :	1986-07-24 00:00:00
Record Last Updated :	1989-12-11 00:00:00
Spiller Name :	N/R
Spiller Company :	NEW YORK TELEPHONE
Spiller Address :	RM 400A, 158 STATE ST, ALBANY, NY
Spiller Country :	001
Contact Name :	N/R
Contact Phone :	N/R
Contact Extension :	N/R
After Hours :	False
Latitude :	43.098613200
Longitude :	-75.237115980
Caller Remark :	PLAN TO ISOLATE TANK AND RETEST 7/25/86
DEC Remark :	N/R
Last Date in Agency List :	2021-05-04

Material Details

Spill Number :	8602673
Operable Unit ID :	899412
Operable Unit :	01
Material ID :	479093
Material Code :	0001A
Material Name :	#2 fuel oil
Case Number :	N/R
Material Family :	Petroleum
Quantity :	.00
Units :	G

Map Id: 56
 Direction: S
 Distance: 0.276 mi., 1456 ft.
 Elevation: 496 ft.
 Relative: Higher

Site Name : NY TELEPHONE | NYNEX | NEW YORK TELEPHONE
 280 GENESEE ST | 280 GENESEE ST NY TEL
 UTICA, NY

Database(s) : [AST PBS - NY, ECHO, FRS, HIST MANIFEST - NY, LTANKS 2 - NY, MANIFEST - RI, RCRA_VSQG, SPILLS - NY] **(cont.)**

EnviroSite ID: 4728679
 EPA ID: N/R

LTANKS 2 - NY **(cont.)**

Recovered : .00
 Affected Media: Soil : False
 Affected Media: Air : False
 Affected Media: Ind Air : False
 Affected Media: Groundwater : True
 Affected Media: Surface Water : False
 Affected Media: Drinking Water : False
 Affected Media: Sewer Line : False
 Affected Media: Impervious Surface : False
 Affected Media: Subway : False
 Affected Media: Utility Conveyance : False
 Oxygenate : N/R

Facility Name : NY TELEPHONE
 Facility Address : 280 GENESEE ST NY TEL, UTICA
 County : Oneida

Spill Details

Site ID : 177005
 Spill Number : 8904476
 Program Type : ER
 DER Facility ID : 148748
 DEC Region : 6
 Spill Date : 1989-08-04 12:10:00
 Close Date : 1989-08-04 00:00:00
 Contributing Factor : Tank Overfill
 Material Spilled Classification : N/R
 SWIS Code : 3300
 DEC Lead on Spill : NFCARRIE
 Referred to : N/R
 Received Date : 1989-08-04 12:40:00
 Computer ID : N/R
 Waterbody : N/R
 Source : Commercial/Industrial
 Reported by : Responsible Party
 Cleanup Activity Ceased Date : 1989-08-04 00:00:00
 Cleanup Meets Standard : True
 Inspection Date : N/R
 Penalty : False
 UST Trust : False
 Remed Phase : 0
 Date Record Created : N/R
 Record Last Updated : 2003-12-02 00:00:00
 Spiller Name : N/R
 Spiller Company : WILLIAMS ENERGY CORP.
 Spiller Address : 701 LAWRENCE ST., ROME, NY 13440
 Spiller Country : 001
 Contact Name : N/R
 Contact Phone : N/R
 Contact Extension : N/R

Map Id: 56
 Direction: S
 Distance: 0.276 mi., 1456 ft.
 Elevation: 496 ft.
 Relative: Higher

Site Name : NY TELEPHONE | NYNEX | NEW YORK TELEPHONE
 280 GENESEE ST | 280 GENESEE ST NY TEL
 UTICA, NY

Database(s) : [AST PBS - NY, ECHO, FRS, HIST MANIFEST - NY, LTANKS 2 - NY, MANIFEST - RI, RCRA_VSQG, SPILLS - NY] **(cont.)**

EnviroSite ID: 4728679
 EPA ID: N/R

LTANKS 2 - NY **(cont.)**

After Hours : False
 Latitude : 43.098811314
 Longitude : -75.237578049
 Caller Remark : WILLIAMS ENERGY ON SITE NOW.
 DEC Remark : N/R
 Last Date in Agency List : 2021-05-04

Material Details

Spill Number : 8904476
 Operable Unit ID : 929729
 Operable Unit : 01
 Material ID : 448525
 Material Code : 0012A
 Material Name : kerosene
 Case Number : N/R
 Material Family : Petroleum
 Quantity : 3.00
 Units : G
 Recovered : 3.00
 Affected Media: Soil : True
 Affected Media: Air : False
 Affected Media: Ind Air : False
 Affected Media: Groundwater : False
 Affected Media: Surface Water : False
 Affected Media: Drinking Water : False
 Affected Media: Sewer Line : False
 Affected Media: Impervious Surface : False
 Affected Media: Subway : False
 Affected Media: Utility Conveyance : False
 Oxygenate : N/R

MANIFEST - RI

Manifest Document Number : MAQ322549
 Quarter : N/R
 Year : N/R
 Item Number : 1
 Generator Certification Date : 03/17/2006
 Generator EPA ID : NYD980763916
 Transporter 1 Receipt Date : 03/23/2006
 Transporter 1 EPA ID : MAD039322250
 Transporter 1 Name : Clean Harbors Environmental Serv
 Transporter 2 Receipt Date : N/R
 Transporter 2 Epa Number : N/R
 Transporter 2 Name : N/R
 TSD Facility EPA Number : MAD053452637
 TSD Facility Name : Clean Harbors of Braintree
 TSD Facility Receipt Date : 03/28/2006
 Waste Description : HAZARDOUS WASTE, SOLID, N.O.S. (LEAD)
 Contact Name : N/R
 Email : N/R

Map Id: 56
 Direction: S
 Distance: 0.276 mi., 1456 ft.
 Elevation: 496 ft.
 Relative: Higher

Site Name : NY TELEPHONE | NYNEX | NEW YORK TELEPHONE
 280 GENESEE ST | 280 GENESEE ST NY TEL
 UTICA, NY

Database(s) : [AST PBS - NY, ECHO, FRS, HIST MANIFEST - NY, LTANKS 2 - NY, MANIFEST - RI, RCRA_VSQG, SPILLS - NY] **(cont.)**

EnviroSite ID: 4728679
 EPA ID: N/R

MANIFEST - RI **(cont.)**

Total Fee :	N/R
Billing Name :	N/R
Time Paid :	N/R
Number of Containers :	1
Container Type :	Metal drums, barrels, kegs
Quantity :	50.00
Weight/Volume Units :	P
Waste Code 1 :	D008
Waste Code Description 1 :	LEAD
Waste Code 2 :	N/R
Waste Code Description 2 :	N/R
Waste Code 3 :	N/R
Waste Code Description 3 :	N/R
Waste Code 4 :	N/R
Waste Code Description 4 :	N/R
Waste Code 5 :	N/R
Waste Code Description 5 :	N/R
Waste Code 6 :	N/R
Waste Code Description 6 :	N/R
Fee Exempt Code :	N/R
Fee :	N/R
Manifest Created AT :	N/R
Manifest Updated AT :	N/R
Filing Date :	N/R
Filing Method :	N/R
Filing Created AT :	N/R
Filing Updated AT :	N/R
Company Permit Number :	N/R
Comment :	N/R
Last Date in Agency List :	01/30/2017

RCRA_VSQG

Facility Name :	NYNEX
Facility Address :	280 GENESEE ST, UTICA, NY 13502-4618
County :	ONEIDA
Date Form Received by Agency :	2007-01-01
EPA ID :	NYD980763916
Mailing Address :	221 E 37TH ST, NEW YORK, NY 10016
Contact :	N/R
Contact Address :	221 E 37TH ST, NEW YORK, NY 10016
Contact Country :	US
Contact Telephone :	N/R
Contact Email :	N/R
EPA Region :	02
Land Type :	Not Reported
Source Type :	Implementer
Classification :	Very Small Quantity Generator

Map Id: 56
 Direction: S
 Distance: 0.276 mi., 1456 ft.
 Elevation: 496 ft.
 Relative: Higher

Site Name : NY TELEPHONE | NYNEX | NEW YORK TELEPHONE
 280 GENESEE ST | 280 GENESEE ST NY TEL
 UTICA, NY

Database(s) : [AST PBS - NY, ECHO, FRS, HIST MANIFEST - NY, LTANKS 2 - NY, MANIFEST - RI, RCRA_VSQG, SPILLS - NY] **(cont.)**

EnviroSite ID: 4728679
 EPA ID: N/R

RCRA_VSQG **(cont.)**

Description :

Handlers that generate 100 kilograms or less of hazardous waste per calendar month, and accumulate 1000 kg or less of hazardous waste at any time; or generate one kilogram or less of acutely hazardous waste per calendar month, and accumulate at any time: 1 kg or less of acutely hazardous waste; or 100 kg or less of any residue or contaminated soil, waste or other debris resulting from the cleanup of a spill, into or on any land or water, of acutely hazardous waste; or generate 100 kg or less of any residue or contaminated soil, waste or other debris resulting from the cleanup of a spill, into or on any land or water, of acutely hazardous waste during any calendar month, and accumulate at any time: 1 kg or less of acutely hazardous waste; or 100 kg or less of any residue or contaminated soil, waste or other debris resulting from the cleanup of a spill, into or on any land or water, of acutely hazardous waste.

Last Date in Agency List : 2021-04-26

Owner/Operator Summary

Owner/Operator Name : NYNEX
 Owner/Operator Address : 280 GENESEE ST, UTICA, NY 13502
 Owner/Operator Country : US
 Owner/Operator Telephone : 212-555-1212
 Owner/Operator Email : N/R
 Owner/Operator Fax : N/R
 Legal Status : Private
 Owner/Operator Type : Operator
 Owner/Operator Start Date : N/R
 Owner/Operator End Date : N/R

Owner/Operator Name : NYNEX
 Owner/Operator Address : 280 GENESEE ST, UTICA, NY 13502
 Owner/Operator Country : US
 Owner/Operator Telephone : 212-555-1212
 Owner/Operator Email : N/R
 Owner/Operator Fax : N/R
 Legal Status : Private
 Owner/Operator Type : Owner
 Owner/Operator Start Date : N/R
 Owner/Operator End Date : N/R

Handler Activities Summary

U.S. Importer of Hazardous Waste : N
 Mixed Waste (Haz. and Radioactive) : N
 Recycler of Hazardous Waste : N
 Transporter of Hazardous Waste : N
 Treater, Storer or Disposer of HW : N
 Underground Injection Activity : N
 On-site Burner Exemption : N
 Furnace Exemption : N
 Used Oil Fuel Burner : N

Map Id: 56
 Direction: S
 Distance: 0.276 mi., 1456 ft.
 Elevation: 496 ft.
 Relative: Higher

Site Name : NY TELEPHONE | NYNEX | NEW YORK TELEPHONE
 280 GENESEE ST | 280 GENESEE ST NY TEL
 UTICA, NY

Database(s) : [AST PBS - NY, ECHO, FRS, HIST MANIFEST - NY, LTANKS 2 - NY, MANIFEST - RI, RCRA_VSQG, SPILLS - NY] **(cont.)**

EnviroSite ID: 4728679
 EPA ID: N/R

RCRA_VSQG **(cont.)**

Used Oil Processor : N
 Used Oil Refiner : N
 Used Oil Fuel Marketer to Burner : N
 Used Oil Specification Marketer : N
 Used Oil Transfer Facility : N
 Used Oil Transporter : N

Historical Generators

Date Form Received by Agency : 2006-01-01
 Facility Name : NYNEX
 Classification : Very Small Quantity Generator

Date Form Received by Agency : 1999-07-08
 Facility Name : NYNEX
 Classification : Not a generator, verified

Date Form Received by Agency : 1995-01-17
 Facility Name : NYNEX
 Classification : Large Quantity Generator

Notices of Violations Summary

Regulation Violated : N

SPILLS - NY

Facility Name : NEW YORK TELEPHONE
 Facility Address : 280 GENESEE ST, UTICA
 County : Oneida

Spill Details

Site ID : 231072
 Spill Number : 8602673
 Program Type : ER
 DER Facility ID : 190426
 DEC Region : 6
 Spill Date : 1986-07-23 23:20:00
 Close Date : 1989-12-11 00:00:00
 Contributing Factor : Tank Test Failure
 Material Spilled Classification : N/R
 SWIS Code : 3300
 DEC Lead on Spill : AJMARSCH
 Referred to : N/R
 Received Date : 1986-07-24 08:55:00
 Computer ID : N/R

Map Id: 56
 Direction: S
 Distance: 0.276 mi., 1456 ft.
 Elevation: 496 ft.
 Relative: Higher

Site Name : NY TELEPHONE | NYNEX | NEW YORK TELEPHONE
 280 GENESEE ST | 280 GENESEE ST NY TEL
 UTICA, NY

Database(s) : [AST PBS - NY, ECHO, FRS, HIST MANIFEST - NY, LTANKS 2 - NY, MANIFEST - RI, RCRA_VSQG, SPILLS - NY] **(cont.)**

EnviroSite ID: 4728679
 EPA ID: N/R

SPILLS - NY **(cont.)**

Waterbody :	N/R
Source :	Commercial/Industrial
Reported by :	Responsible Party
Cleanup Activity Ceased Date :	1989-12-11 00:00:00
Cleanup Meets Standard :	True
Inspection Date :	N/R
Penalty :	False
UST Trust :	False
Remed Phase :	0
Date Record Created :	1986-07-24 00:00:00
Record Last Updated :	1989-12-11 00:00:00
Spiller Name :	N/R
Spiller Company :	NEW YORK TELEPHONE
Spiller Address :	RM 400A, 158 STATE ST, ALBANY, NY
Spiller Country :	001
Contact Name :	N/R
Contact Phone :	N/R
Contact Extension :	N/R
After Hours :	False
Latitude :	43.098613200
Longitude :	-75.237115980
Caller Remark :	PLAN TO ISOLATE TANK AND RETEST 7/25/86
DEC Remark :	N/R
Last Date in Agency List :	2021-05-04

Material Details

Spill Number :	8602673
Operable Unit ID :	899412
Operable Unit :	01
Material ID :	479093
Material Code :	0001A
Material Name :	#2 fuel oil
Case Number :	N/R
Material Family :	Petroleum
Quantity :	.00
Units :	G
Recovered :	.00
Affected Media: Soil :	False
Affected Media: Air :	False
Affected Media: Ind Air :	False
Affected Media: Groundwater :	True
Affected Media: Surface Water :	False
Affected Media: Drinking Water :	False
Affected Media: Sewer Line :	False
Affected Media: Impervious Surface :	False
Affected Media: Subway :	False
Affected Media: Utility Conveyance :	False
Oxygenate :	N/R

Map Id: 56
 Direction: S
 Distance: 0.276 mi., 1456 ft.
 Elevation: 496 ft.
 Relative: Higher

Site Name : NY TELEPHONE | NYNEX | NEW YORK TELEPHONE
 280 GENESEE ST | 280 GENESEE ST NY TEL
 UTICA, NY

Database(s) : [AST PBS - NY, ECHO, FRS, HIST MANIFEST - NY, LTANKS 2 - NY, MANIFEST - RI, RCRA_VSQG, SPILLS - NY] **(cont.)**

Envirosite ID: 4728679
 EPA ID: N/R

SPILLS - NY **(cont.)**

Facility Name : NY TELEPHONE
 Facility Address : 280 GENESEE ST, UTICA
 County : Oneida

Spill Details

Site ID : 231073
 Spill Number : 8604987
 Program Type : ER
 DER Facility ID : 190426
 DEC Region : 6
 Spill Date : 1986-11-05 14:00:00
 Close Date : 2002-08-21 00:00:00
 Contributing Factor : Human Error
 Material Spilled Classification : B3
 SWIS Code : 3300
 DEC Lead on Spill : JDALSANT
 Referred to : N/R
 Received Date : 1986-11-05 14:00:00
 Computer ID : N/R
 Waterbody : N/R
 Source : Commercial/Industrial
 Reported by : DEC
 Cleanup Activity Ceased Date : 2002-08-21 00:00:00
 Cleanup Meets Standard : False
 Inspection Date : 2002-03-06 00:00:00
 Penalty : False
 UST Trust : True
 Remed Phase : 0
 Date Record Created : 1986-11-07 00:00:00
 Record Last Updated : 2004-03-22 00:00:00
 Spiller Name : STEVEN BALDISSEROTTO
 Spiller Company : VERIZON
 Spiller Address : 650 PARK AVE., EAST ORANGE, NJ 07017-001
 Spiller Country :
 Contact Name : N/R
 Contact Phone : N/R
 Contact Extension : N/R
 After Hours : False
 Latitude : 43.098613200
 Longitude : -75.237115980

Caller Remark : OBSERVED STAINED SOIL (EST 3' X 3') & PRODUCT FLOATING ON ADJACENT PUDDLE NEAR ASSUMED FILL PIPE.

DEC Remark : N/R
 Last Date in Agency List : 2021-05-04

Map Id: 56
 Direction: S
 Distance: 0.276 mi., 1456 ft.
 Elevation: 496 ft.
 Relative: Higher

Site Name : NY TELEPHONE | NYNEX | NEW YORK TELEPHONE
 280 GENESEE ST | 280 GENESEE ST NY TEL
 UTICA, NY

Database(s) : [AST PBS - NY, ECHO, FRS, HIST MANIFEST - NY, LTANKS 2 - NY, MANIFEST - RI, RCRA_VSQG, SPILLS - NY] **(cont.)**

Envirosite ID: 4728679
 EPA ID: N/R

SPILLS - NY **(cont.)**

Material Details

Spill Number : 8604987
 Operable Unit ID : 902186
 Operable Unit : 01
 Material ID : 474205
 Material Code : 0001A
 Material Name : #2 fuel oil
 Case Number : N/R
 Material Family : Petroleum
 Quantity : 10.00
 Units : G
 Recovered : .00
 Affected Media: Soil : True
 Affected Media: Air : False
 Affected Media: Ind Air : False
 Affected Media: Groundwater : False
 Affected Media: Surface Water : False
 Affected Media: Drinking Water : False
 Affected Media: Sewer Line : False
 Affected Media: Impervious Surface : False
 Affected Media: Subway : False
 Affected Media: Utility Conveyance : False
 Oxygenate : N/R

Facility Name : NY TELEPHONE
 Facility Address : 280 GENESEE ST NY TEL, UTICA
 County : Oneida

Spill Details

Site ID : 177005
 Spill Number : 8904476
 Program Type : ER
 DER Facility ID : 148748
 DEC Region : 6
 Spill Date : 1989-08-04 12:10:00
 Close Date : 1989-08-04 00:00:00
 Contributing Factor : Tank Overfill
 Material Spilled Classification : N/R
 SWIS Code : 3300
 DEC Lead on Spill : NFCARRIE
 Referred to : N/R
 Received Date : 1989-08-04 12:40:00
 Computer ID : N/R
 Waterbody : N/R
 Source : Commercial/Industrial
 Reported by : Responsible Party
 Cleanup Activity Ceased Date : 1989-08-04 00:00:00
 Cleanup Meets Standard : True
 Inspection Date : N/R
 Penalty : False

Map Id: 56
 Direction: S
 Distance: 0.276 mi., 1456 ft.
 Elevation: 496 ft.
 Relative: Higher

Site Name : NY TELEPHONE | NYNEX | NEW YORK TELEPHONE
 280 GENESEE ST | 280 GENESEE ST NY TEL
 UTICA, NY

Database(s) : [AST PBS - NY, ECHO, FRS, HIST MANIFEST - NY, LTANKS 2 - NY, MANIFEST - RI, RCRA_VSQG, SPILLS - NY] **(cont.)**

EnviroSite ID: 4728679
 EPA ID: N/R

SPILLS - NY **(cont.)**

UST Trust :	False
Remed Phase :	0
Date Record Created :	N/R
Record Last Updated :	2003-12-02 00:00:00
Spiller Name :	N/R
Spiller Company :	WILLIAMS ENERGY CORP.
Spiller Address :	701 LAWRENCE ST., ROME, NY 13440
Spiller Country :	001
Contact Name :	N/R
Contact Phone :	N/R
Contact Extension :	N/R
After Hours :	False
Latitude :	43.098811314
Longitude :	-75.237578049
Caller Remark :	WILLIAMS ENERGY ON SITE NOW.
DEC Remark :	N/R
Last Date in Agency List :	2021-05-04

Material Details

Spill Number :	8904476
Operable Unit ID :	929729
Operable Unit :	01
Material ID :	448525
Material Code :	0012A
Material Name :	kerosene
Case Number :	N/R
Material Family :	Petroleum
Quantity :	3.00
Units :	G
Recovered :	3.00
Affected Media: Soil :	True
Affected Media: Air :	False
Affected Media: Ind Air :	False
Affected Media: Groundwater :	False
Affected Media: Surface Water :	False
Affected Media: Drinking Water :	False
Affected Media: Sewer Line :	False
Affected Media: Impervious Surface :	False
Affected Media: Subway :	False
Affected Media: Utility Conveyance :	False
Oxygenate :	N/R

Map Id: 57
 Direction: W
 Distance: 0.277 mi., 1462 ft.
 Elevation: 440 ft.
 Relative: Higher

Site Name : GLOBE MILLS JOINT VENTURE | GLOBE MILL JOINT VENTURE
 721 COURT ST
 UTICA, NY 13502

Database(s) : [AST PBS - NY, LTANKS 2 - NY, SPILLS - NY, UST PBS - NY]

Envirosite ID: 4728920
 EPA ID: N/R

AST PBS - NY

Facility Name : GLOBE MILL JOINT VENTURE
 Facility Address : 721 COURT STREET, UTICA, 13502
 County : Oneida

Site Information

Expiration Date : N/A
 Site ID : 43699
 Site Type : Unknown
 Site Status : Unregulated/Closed
 Program Number : 6-600877
 Program Type : Petroleum Bulk Storage
 DEC Region : 6
 Last Date in Agency List : 2021-06-03

Affiliation Details

Affiliation Type : Facility Owner
 Company : GLOBE MILL JOINT VENTURE
 Contact Title : N/R
 Contact Name : N/R
 Contact Address : 118 BLEECKER STREET, UTICA, NY 13501
 Contact Address 2 : N/R
 Country Code : 001
 Phone : (315) 797-1970
 Phone Ext : N/R
 Email : N/R
 Fax : N/R

Affiliation Type : Emergency Contact
 Company : GLOBE MILL JOINT VENTURE
 Contact Title : N/R
 Contact Name : STEPHEN KINSTLE
 Contact Address : NN
 Contact Address 2 : N/R
 Country Code : 001
 Phone : (315) 792-0564
 Phone Ext : N/R
 Email : N/R
 Fax : N/R

Affiliation Type : Facility Operator
 Company : GLOBE MILL JOINT VENTURE
 Contact Title : N/R
 Contact Name : MURRAY KIRSHSTEIN
 Contact Address : NN
 Contact Address 2 : N/R
 Country Code : 001
 Phone : (315) 797-1970
 Phone Ext : N/R
 Email : N/R

Map Id: 57
 Direction: W
 Distance: 0.277 mi., 1462 ft.
 Elevation: 440 ft.
 Relative: Higher

Site Name : GLOBE MILLS JOINT VENTURE | GLOBE MILL JOINT VENTURE
 721 COURT ST
 UTICA, NY 13502

Database(s) : [AST PBS - NY, LTANKS 2 - NY, SPILLS - NY, UST PBS - NY] **(cont.)**

EnviroSite ID: 4728920
 EPA ID: N/R

AST PBS - NY **(cont.)**

Fax :	N/R
Affiliation Type :	Mail Contact
Company :	GLOBE MILL JOINT VENTURE
Contact Title :	N/R
Contact Name :	MURRAY KIRSCHSTEIN
Contact Address :	118 BLEECKER STREET, UTICA, NY 13501
Contact Address 2 :	N/R
Country Code :	001
Phone :	(315) 797-1970
Phone Ext :	N/R
Email :	N/R
Fax :	N/R

Tank Information : Tank Information withheld (not releaseable under Freedom of Information Law) in accordance with Public Officers Law Sections 86.5, 87.2(F), 89.5(a)(1)(1-a)

LTANKS 2 - NY

Facility Name :	GLOBE MILLS JOINT VENTURE
Facility Address :	721 COURT ST, UTICA
County :	Oneida

Spill Details

Site ID :	62474
Spill Number :	0050015
Program Type :	ER
DER Facility ID :	60560
DEC Region :	6
Spill Date :	2000-12-21 09:32:00
Close Date :	2000-12-21 00:00:00
Contributing Factor :	Tank Overfill
Material Spilled Classification :	D3
SWIS Code :	3316
DEC Lead on Spill :	JDALSANT
Referred to :	N/R
Received Date :	2000-12-21 09:32:00
Computer ID :	N/R
Waterbody :	N/R
Source :	Commercial/Industrial
Reported by :	DEC
Cleanup Activity Ceased Date :	2000-11-17 00:00:00
Cleanup Meets Standard :	True
Inspection Date :	2000-11-17 00:00:00
Penalty :	False
UST Trust :	False
Remed Phase :	0
Date Record Created :	2000-12-21 09:39:00

Map Id: 57
 Direction: W
 Distance: 0.277 mi., 1462 ft.
 Elevation: 440 ft.
 Relative: Higher

Site Name : GLOBE MILLS JOINT VENTURE | GLOBE MILL JOINT VENTURE
 721 COURT ST
 UTICA, NY 13502

Database(s) : [AST PBS - NY, LTANKS 2 - NY, SPILLS - NY, UST PBS - NY] **(cont.)**

EnviroSite ID: 4728920
EPA ID: N/R

LTANKS 2 - NY **(cont.)**

Record Last Updated : 2017-04-11 10:56:11
 Spiller Name : STEVE KINSTLE
 Spiller Company : GLOBE MILLS JOINT VENTURE
 Spiller Address : 721 COURT ST, UTICA, NY 13502-001
 Spiller Country : 001
 Contact Name : STEVE KINSTLE
 Contact Phone : (315) 797-1970
 Contact Extension : N/R
 After Hours : False
 Latitude : 43.102302550
 Longitude : -75.242684890
 Caller Remark : MINOR SPILLAGE FROM FILL PORT AREA ON WASTE OIL TANK FOUND DURING REMOVAL

DEC Remark : 12/21/00: UPON REVIEW OF TCR, IT WAS NOTED THAT A MINOR QUANTITY OF CONTAMINATED SOIL WAS ENCOUNTERED. CONFIRMATORY SAMPLES MEET STANDARDS. SPILL CLOSED. (JA)

Last Date in Agency List : 2021-05-04

Material Details

Spill Number : 0050015
 Operable Unit ID : 835731
 Operable Unit : 01
 Material ID : 541168
 Material Code : 0022
 Material Name : waste oil/used oil
 Case Number : N/R
 Material Family : Petroleum
 Quantity : .00
 Units : G
 Recovered : .00
 Affected Media: Soil : True
 Affected Media: Air : False
 Affected Media: Ind Air : False
 Affected Media: Groundwater : False
 Affected Media: Surface Water : False
 Affected Media: Drinking Water : False
 Affected Media: Sewer Line : False
 Affected Media: Impervious Surface : False
 Affected Media: Subway : False
 Affected Media: Utility Conveyance : False
 Oxygenate : N/R

SPILLS - NY

Facility Name : GLOBE MILLS JOINT VENTURE
 Facility Address : 721 COURT ST, UTICA
 County : Oneida

Map Id: 57
 Direction: W
 Distance: 0.277 mi., 1462 ft.
 Elevation: 440 ft.
 Relative: Higher

Site Name : GLOBE MILLS JOINT VENTURE | GLOBE MILL JOINT VENTURE
 721 COURT ST
 UTICA, NY 13502

Database(s) : [AST PBS - NY, LTANKS 2 - NY, SPILLS - NY, UST PBS - NY] **(cont.)**

EnviroSite ID: 4728920
EPA ID: N/R

SPILLS - NY (cont.)

Spill Details

Site ID :	62474
Spill Number :	0050015
Program Type :	ER
DER Facility ID :	60560
DEC Region :	6
Spill Date :	2000-12-21 09:32:00
Close Date :	2000-12-21 00:00:00
Contributing Factor :	Tank Overfill
Material Spilled Classification :	D3
SWIS Code :	3316
DEC Lead on Spill :	JDALSANT
Referred to :	N/R
Received Date :	2000-12-21 09:32:00
Computer ID :	N/R
Waterbody :	N/R
Source :	Commercial/Industrial
Reported by :	DEC
Cleanup Activity Ceased Date :	2000-11-17 00:00:00
Cleanup Meets Standard :	True
Inspection Date :	2000-11-17 00:00:00
Penalty :	False
UST Trust :	False
Remed Phase :	0
Date Record Created :	2000-12-21 09:39:00
Record Last Updated :	2017-04-11 10:56:11
Spiller Name :	STEVE KINSTLE
Spiller Company :	GLOBE MILLS JOINT VENTURE
Spiller Address :	721 COURT ST, UTICA, NY 13502-
Spiller Country :	001
Contact Name :	STEVE KINSTLE
Contact Phone :	(315) 797-1970
Contact Extension :	N/R
After Hours :	False
Latitude :	43.102302550
Longitude :	-75.242684890
Caller Remark :	MINOR SPILLAGE FROM FILL PORT AREA ON WASTE OIL TANK FOUND DURING REMOVAL
DEC Remark :	12/21/00: UPON REVIEW OF TCR, IT WAS NOTED THAT A MINOR QUANTITY OF CONTAMINATED SOIL WAS ENCOUNTERED. CONFIRMATORY SAMPLES MEET STANDARDS. SPILL CLOSED. (JA)
Last Date in Agency List :	2021-05-04

Material Details

Spill Number :	0050015
Operable Unit ID :	835731
Operable Unit :	01
Material ID :	541168
Material Code :	0022
Material Name :	waste oil/used oil
Case Number :	N/R

Map Id: 57
 Direction: W
 Distance: 0.277 mi., 1462 ft.
 Elevation: 440 ft.
 Relative: Higher

Site Name : GLOBE MILLS JOINT VENTURE | GLOBE MILL JOINT VENTURE
 721 COURT ST
 UTICA, NY 13502

Database(s) : [AST PBS - NY, LTANKS 2 - NY, SPILLS - NY, UST PBS - NY] **(cont.)**

EnviroSite ID: 4728920
 EPA ID: N/R

SPILLS - NY **(cont.)**

Material Family :	Petroleum
Quantity :	.00
Units :	G
Recovered :	.00
Affected Media: Soil :	True
Affected Media: Air :	False
Affected Media: Ind Air :	False
Affected Media: Groundwater :	False
Affected Media: Surface Water :	False
Affected Media: Drinking Water :	False
Affected Media: Sewer Line :	False
Affected Media: Impervious Surface :	False
Affected Media: Subway :	False
Affected Media: Utility Conveyance :	False
Oxygenate :	N/R

UST PBS - NY

Facility Name :	GLOBE MILL JOINT VENTURE
Facility Address :	721 COURT STREET, UTICA, 13502
County :	Oneida

Site Information

Expiration Date :	N/A
Site ID :	43699
Site Type :	Unknown
Site Status :	Unregulated/Closed
Program Number :	6-600877
Program Type :	Petroleum Bulk Storage
DEC Region :	6
Last Date in Agency List :	2021-07-06

Affiliation Details

Affiliation Type :	Facility Owner
Company :	GLOBE MILL JOINT VENTURE
Contact Title :	N/R
Contact Name :	N/R
Contact Address :	118 BLEECKER STREET, UTICA, NY 13501
Contact Address 2 :	N/R
Country Code :	001
Phone :	(315) 797-1970
Phone Ext :	N/R
Email :	N/R
Fax :	N/R

Affiliation Type :	Emergency Contact
Company :	GLOBE MILL JOINT VENTURE
Contact Title :	N/R
Contact Name :	STEPHEN KINSTLE
Contact Address :	NN

Map Id: 57
 Direction: W
 Distance: 0.277 mi., 1462 ft.
 Elevation: 440 ft.
 Relative: Higher

Site Name : GLOBE MILLS JOINT VENTURE | GLOBE MILL JOINT VENTURE
 721 COURT ST
 UTICA, NY 13502

Database(s) : [AST PBS - NY, LTANKS 2 - NY, SPILLS - NY, UST PBS - NY] **(cont.)**

EnviroSite ID: 4728920
 EPA ID: N/R

UST PBS - NY **(cont.)**

Contact Address 2 : N/R
 Country Code : 001
 Phone : (315) 792-0564
 Phone Ext : N/R
 Email : N/R
 Fax : N/R

Affiliation Type : Facility Operator
 Company : GLOBE MILL JOINT VENTURE
 Contact Title : N/R
 Contact Name : MURRAY KIRSHSTEIN
 Contact Address : NN
 Contact Address 2 : N/R
 Country Code : 001
 Phone : (315) 797-1970
 Phone Ext : N/R
 Email : N/R
 Fax : N/R

Affiliation Type : Mail Contact
 Company : GLOBE MILL JOINT VENTURE
 Contact Title : N/R
 Contact Name : MURRAY KIRSHSTEIN
 Contact Address : 118 BLEECKER STREET, UTICA, NY 13501
 Contact Address 2 : N/R
 Country Code : 001
 Phone : (315) 797-1970
 Phone Ext : N/R
 Email : N/R
 Fax : N/R

Tank Information

Date Installed : N/R
 Tank ID : 124922
 Tank Number : 1
 Tank Type : N/R
 Tank Status : Closed - Removed
 Capacity : 500
 Tank Location : Underground
 Tank Model : N/R
 Pipe Model : N/R
 Test Method : Testing Not Required
 Tank Last Test : N/R
 Tank Next Test Due : N/R
 Close Date : 2000-11-17
 Registered : True
 Tank Out of Service Date : N/R
 Tank Owner Name : N/R
 Tank Owner Address : N/R
 Red Tag Start Date : N/R
 Red Tag End Date : N/R

Map Id: 57
Direction: W
Distance: 0.277 mi., 1462 ft.
Elevation: 440 ft.
Relative: Higher

Site Name : GLOBE MILLS JOINT VENTURE | GLOBE
MILL JOINT VENTURE
721 COURT ST
UTICA, NY 13502
Database(s) : [AST PBS - NY, LTANKS 2 - NY, SPILLS -
NY, UST PBS - NY] **(cont.)**

EnviroSite ID: 4728920
EPA ID: N/R

UST PBS - NY **(cont.)**

Subpart : N/R
Category : 1
UDC IND : 1
Line Last Test Due : N/R
Next Line Test Due : N/R
Line Test Method : N/R
Class A Opp Name : N/R
Class B Opp Name : N/R

Tank Equipment

Details for this site have been truncated due to the large number of available details for this site within this dataset. For the complete details for this site, contact your EnviroSite account representative for a complimentary site report containing all of the details available.

Equipment : None
Type : Tank External Protection

Equipment : None
Type : Tank Internal Protection

Equipment : None
Type : Overfill

Equipment : No Piping
Type : Pipe Type

Equipment : None
Type : Pipe External Protection

Tank Materials

Material Name : waste oil/used oil
Percent : 124922

Map Id: 58
 Direction: ENE
 Distance: 0.283 mi., 1496 ft.
 Elevation: 424 ft.
 Relative: Lower

Site Name : KATZMAN,N. & CO.
 115 BROADWAY
 UTICA, NY 13502

Database(s) : [SEMS_8R_ARCHIVED SITES,
 SEMS_SMELTER]

Envirosite ID: 5089261
EPA ID: NYN000206655

SEMS_8R_ARCHIVED SITES

Facility Name : KATZMAN,N. & CO.
 Facility Address : 115 BROADWAY, UTICA, NY 13502
 County : ONEIDA

Site Details

Site ID : 0206655
 EPA ID : NYN000206655
 Region : 02
 Congressional District : N/R
 Federal Facility : N
 Federal Facility Docket : N
 NPL Status : Not on the NPL
 Non NPL Status : Removal Only Site (No Site Assessment Work Needed)
 FIPS Code : 36065
 Superfund Alternative Agreement : N
 Last Date in Agency List : 2021-02-12

Additional Information

Start Date : 2015-01-12
 Finish Date : 2015-01-12
 OU : 00
 Action Code : RS
 Action Name : RV ASSESS
 Sequence : 1
 Quality : N/R
 Current Action Lead : EPA Perf

Start Date : N/R
 Finish Date : 2012-12-04
 OU : 00
 Action Code : HX
 Action Name : PRE-CERC
 Sequence : 1
 Quality : N/R
 Current Action Lead : EPA Perf

SEMS_SMELTER

Facility Name : KATZMAN,N. & CO.
 Facility Address : 115 BROADWAY, UTICA, NY 13502

Site ID : 0206655
 EPA ID : NYN000206655
 Region : 02
 Federal Facility Indicator : N
 Native American Interest : N
 NPL Status : Not on the NPL

Map Id: 58
 Direction: ENE
 Distance: 0.283 mi., 1496 ft.
 Elevation: 424 ft.
 Relative: Lower

Site Name : KATZMAN,N. & CO.
 115 BROADWAY
 UTICA, NY 13502

Database(s) : [SEMS_8R_ARCHIVED SITES,
 SEMS_SMELTER] **(cont.)**

EnviroSite ID: 5089261
EPA ID: NYN000206655

SEMS_SMELTER (cont.)

Primary Site - Sub Type : Batteries/scrap metals/secondary smelting/precious metal recovery (Recycling)

Non-Primary Site - Sub Type : N/R
 Special Initiative : Unrecognized Smelter per 2001 Report
 Latitude : N/R
 Longitude : N/R
 Last Date in Agency List : 2021-02-12

Contaminants
 Contaminant Name : N/R
 Contaminants of Concern Indicator : N/R

Map Id: 59
 Direction: NE
 Distance: 0.315 mi., 1665 ft.
 Elevation: 419 ft.
 Relative: Lower

Site Name : NEW YORK SUSQUEHANNA & WESTERN RAILWAY E | NYS & W RAILWAY | NY SUSQUEHANNA & WESTERN RAILWAY CORP.
 300 WATER ST
 UTICA | Utica, NY 13502

Database(s) : [AFS, AST CBS - NY, AST PBS - NY, ECHO, FA 2 - NY, FRS, HIST AFS, HIST AFS 2, HIST MANIFEST - NY, HIST SPDES - NY, MANIFEST - NY, RCRA_NONGEN, SPILLS - NY, SWRCY - NY]

EnviroSite ID: 4920200
EPA ID: N/R

AFS

Facility Name : NEW YORK SUSQUEHANNA & WESTERN RAILWAY E
 Facility Address : 300 WATER ST, UTICA, NY 13502
 County : Oneida

Facility Summary

Program System ID : NY0000006301600186
 Facility Registry ID : 110019797629
 EPA Region : EPA Region 2 - NJ, NY, PR, VI
 SIC : 4013 - RAILROAD SWITCHING AND TERMINAL ESTABLISHMENTS

NAICS : 325998 - All Other Miscellaneous Chemical Product and Preparation Manufacturing

Facility Type : Privately Owned Facility
 Air Pollutant Class : Minor Emissions
 Air Operating Status : Operating
 Current High Priority Violation (HPV): No Violation Identified

Map Id: 59
 Direction: NE
 Distance: 0.315 mi., 1665 ft.
 Elevation: 419 ft.
 Relative: Lower

Site Name : NEW YORK SUSQUEHANNA & WESTERN RAILWAY E | NYS & W RAILWAY | NY SUSQUEHANNA & WESTERN RAILWAY CORP.
 300 WATER ST
 UTICA | Utica, NY 13502

Database(s) : [AFS, AST CBS - NY, AST PBS - NY, ECHO, FA 2 - NY, FRS, HIST AFS, HIST AFS 2, HIST MANIFEST - NY, HIST SPDES - NY, MANIFEST - NY, RCRA_NONGEN, SPILLS - NY, SWRCY - NY] **(cont.)**

EnviroSite ID: 4920200
 EPA ID: N/R

AFS (cont.)

Local Control Region Name : N/R
 Last Date in Agency List : 2021-06-14

Air Pollutant Details

Program System ID : NY0000006301600186
 Pollutant : FACIL
 Substance Registry Services ID (SRS): N/R
 Chemical Abstract Service Number : N/R
 Air Pollutant Class : Minor Emissions

Air Violation History Details

HPV Day Zero Date : N/R
 HPV Resolved Date : N/R
 Program System ID : NY0000006301600186
 Activity ID : N/R
 Agency Type : N/R
 State Code : N/R
 Air Local Control Region Code (LCON): N/R
 Comp Determination UID : N/R
 Enforcement Response Policy : N/R
 Program : N/R
 Pollutant : N/R
 Earliest Determination Date of Federally Reportable Violation (FRV): N/R

AST CBS - NY

Facility Name : NY SUSQUEHANNA & WESTERN RAILWAY CORP.
 Facility Address : 300 WATER STREET, UTICA, 13502
 County : ONEIDA

Site Information

Expiration Date : 2000-12-23
 Site ID : N/R
 Site Type : N/R
 Site Status : UNREGULATED/CLOSED
 Program Number : 6-000172
 Program Type : Chemical Bulk Storage
 DEC Region : N/R
 Last Date in Agency List : 2016-02-05

Map Id: 59
 Direction: NE
 Distance: 0.315 mi., 1665 ft.
 Elevation: 419 ft.
 Relative: Lower

Site Name : NEW YORK SUSQUEHANNA & WESTERN RAILWAY E | NYS & W RAILWAY | NY SUSQUEHANNA & WESTERN RAILWAY CORP.
 300 WATER ST
 UTICA | Utica, NY 13502

Database(s) : [AFS, AST CBS - NY, AST PBS - NY, ECHO, FA 2 - NY, FRS, HIST AFS, HIST AFS 2, HIST MANIFEST - NY, HIST SPDES - NY, MANIFEST - NY, RCRA_NONGEN, SPILLS - NY, SWRCY - NY] **(cont.)**

Envirosite ID: 4920200
 EPA ID: N/R

AST CBS - NY **(cont.)**

Tank Information : Tank Information withheld (not releaseable under Freedom of Information Law) in accordance with Public Officers Law Sections 86.5, 87.2(F), 89.5(a)(1)(1-a)

AST PBS - NY

Facility Name : NY SUSQUEHANNA & WESTERN RAILWAY CORP.
 Facility Address : 300 WATER STREET, UTICA, 13502
 County : Oneida

Site Information

Expiration Date : 2026-05-23
 Site ID : 40917
 Site Type : Railroad
 Site Status : Active
 Program Number : 6-004030
 Program Type : Petroleum Bulk Storage
 DEC Region : 6
 Last Date in Agency List : 2021-06-03

Tank Information : Tank Information withheld (not releaseable under Freedom of Information Law) in accordance with Public Officers Law Sections 86.5, 87.2(F), 89.5(a)(1)(1-a)

ECHO

Facility Name : NEW YORK SUSQUEHANNA & WESTERN RAILWAY E
 Facility Address : 300 WATER ST, UTICA, NY 13502
 County : ONEIDA

Last Inspection Date : N/R
 Registry ID : 110019797629
 FIPS Code : 36065
 EPA Region : 02
 Inspection Count : 0
 Last Inspection Days : N/R
 Informal Count : 0
 Last Informal Action Date : N/R
 Formal Action Count : 0
 Last Formal Action Date : N/R
 Total Penalties : 0
 Penalty Count : N/R

Map Id: 59
 Direction: NE
 Distance: 0.315 mi., 1665 ft.
 Elevation: 419 ft.
 Relative: Lower

Site Name : NEW YORK SUSQUEHANNA & WESTERN RAILWAY E | NYS & W RAILWAY | NY SUSQUEHANNA & WESTERN RAILWAY CORP.
 300 WATER ST
 UTICA | Utica, NY 13502

Database(s) : [AFS, AST CBS - NY, AST PBS - NY, ECHO, FA 2 - NY, FRS, HIST AFS, HIST AFS 2, HIST MANIFEST - NY, HIST SPDES - NY, MANIFEST - NY, RCRA_NONGEN, SPILLS - NY, SWRCY - NY] **(cont.)**

EnviroSite ID: 4920200
 EPA ID: N/R

ECHO **(cont.)**

Last Penalty Date :	N/R
Last Penalty Amount :	N/R
QTRS IN NC :	0
Programs IN SNC :	0
Current Compliance Status :	No Violation Identified
Three-Year Compliance Status :	_____
Collection Method :	N/R
Reference Point :	N/R
Accuracy Meters :	N/R
Derived Tribes :	Oneida Indian Nation - 20 mile(s)
Derived HUC :	02020004
Derived WBD :	020200040310
Derived STCTY FIPS :	36065
Derived Zip :	13502
Derived CD113 :	22
Derived CB2010 :	360650201022005
MYRTK Universe :	NNN
NPDES IDs :	N/R
CWA Permit Types :	N/R
CWA Compliance Tracking :	N/R
CWA NAICS :	N/R
CWA SICS :	N/R
CWA Inspection Count :	N/R
CWA Last Inspection Days :	N/R
CWA Informal Count :	N/R
CWA Formal Action Count :	N/R
CWA Last Formal Action Date :	N/R
CWA Penalties :	N/R
CWA Last Penalty Date :	N/R
CWA Last Penalty Amount :	N/R
CWA Quarters IN NC :	N/R
CWA Current Compliance Status :	N/R
CWA Current SNC Flag :	N
CWA 13 Quarters Compliance Status :	N/R
CWA 13 Quarters Effluent Exceedances:	N/R
CWA Three-Year QNCR Codes :	N/R
DFR URL :	Click here for hyperlink provided by the agency.
Facility SIC :	4013
Facility NAICS :	325998 - All Other Miscellaneous Chemical Product and Preparation Manufacturing
Facility Last Inspection EPA Date :	N/R
Facility Last Inspection State Date :	N/R
Facility Last Formal Act EPA Date :	N/R
Facility Last Formal Act State Date :	N/R
Facility Last Informal Act EPA Date :	N/R
Facility Last Informal Act State Date:	N/R
Facility Federal Agency :	N/R

Map Id: 59
 Direction: NE
 Distance: 0.315 mi., 1665 ft.
 Elevation: 419 ft.
 Relative: Lower

Site Name : NEW YORK SUSQUEHANNA & WESTERN RAILWAY E | NYS & W RAILWAY | NY SUSQUEHANNA & WESTERN RAILWAY CORP.
 300 WATER ST
 UTICA | Utica, NY 13502

Database(s) : [AFS, AST CBS - NY, AST PBS - NY, ECHO, FA 2 - NY, FRS, HIST AFS, HIST AFS 2, HIST MANIFEST - NY, HIST SPDES - NY, MANIFEST - NY, RCRA_NONGEN, SPILLS - NY, SWRCY - NY] **(cont.)**

EnviroSite ID: 4920200
 EPA ID: N/R

ECHO (cont.)

TRI Reporter : N/R
 Facility Imp Water Flag : N/R
 Current SNC Flag : N
 Indian County Flag : N
 Federal Flag : N/R
 US Mexico Border Flag : N/R
 Chesapeake Bay Flag : N/R
 AIR Flag : Y
 NPDES Flag : N
 SDWIS Flag : N
 RCRA Flag : N
 TRI Flag : N
 GHG Flag : N
 Major Flag : N/R
 Active Flag : Y
 NAA Flag : N
 Latitude : 43.10611
 Longitude : -75.22879
 Last Date in Agency List : 2021-04-16

Facility Name : NYS & W RAILWAY
 Facility Address : 300 WATER ST, UTICA, NY 13502
 County : ONEIDA

Last Inspection Date : 1997-08-21
 Registry ID : 110043988913
 FIPS Code : 36065
 EPA Region : 02
 Inspection Count : 0
 Last Inspection Days : 8627
 Informal Count : 0
 Last Informal Action Date : N/R
 Formal Action Count : 0
 Last Formal Action Date : N/R
 Total Penalties : 0
 Penalty Count : N/R
 Last Penalty Date : N/R
 Last Penalty Amount : N/R
 QTRS IN NC : 0
 Programs IN SNC : 0
 Current Compliance Status : No Violation Identified
 Three-Year Compliance Status :
 Collection Method : N/R
 Reference Point : N/R
 Accuracy Meters : N/R
 Derived Tribes : Oneida Indian Nation - 20 mile(s)
 Derived HUC : 02020004

Map Id: 59
 Direction: NE
 Distance: 0.315 mi., 1665 ft.
 Elevation: 419 ft.
 Relative: Lower

Site Name : NEW YORK SUSQUEHANNA & WESTERN RAILWAY E | NYS & W RAILWAY | NY SUSQUEHANNA & WESTERN RAILWAY CORP.
 300 WATER ST
 UTICA | Utica, NY 13502

Database(s) : [AFS, AST CBS - NY, AST PBS - NY, ECHO, FA 2 - NY, FRS, HIST AFS, HIST AFS 2, HIST MANIFEST - NY, HIST SPDES - NY, MANIFEST - NY, RCRA_NONGEN, SPILLS - NY, SWRCY - NY] **(cont.)**

EnviroSite ID: 4920200
 EPA ID: N/R

ECHO (cont.)

Derived WBD :	020200040310
Derived STCTY FIPS :	36065
Derived Zip :	13502
Derived CD113 :	22
Derived CB2010 :	360650201022005
MYRTK Universe :	NNN
NPDES IDs :	N/R
CWA Permit Types :	N/R
CWA Compliance Tracking :	N/R
CWA NAICS :	N/R
CWA SICS :	N/R
CWA Inspection Count :	N/R
CWA Last Inspection Days :	N/R
CWA Informal Count :	N/R
CWA Formal Action Count :	N/R
CWA Last Formal Action Date :	N/R
CWA Penalties :	N/R
CWA Last Penalty Date :	N/R
CWA Last Penalty Amount :	N/R
CWA Quarters IN NC :	N/R
CWA Current Compliance Status :	N/R
CWA Current SNC Flag :	N
CWA 13 Quarters Compliance Status :	N/R
CWA 13 Quarters Effluent Exceedances:	N/R
CWA Three-Year QNCR Codes :	N/R
DFR URL :	Click here for hyperlink provided by the agency.
Facility SIC :	N/R
Facility NAICS :	482111 - Line-Haul Railroads
Facility Last Inspection EPA Date :	N/R
Facility Last Inspection State Date :	1997-08-21
Facility Last Formal Act EPA Date :	N/R
Facility Last Formal Act State Date :	N/R
Facility Last Informal Act EPA Date :	N/R
Facility Last Informal Act State Date:	N/R
Facility Federal Agency :	N/R
TRI Reporter :	N/R
Facility Imp Water Flag :	N/R
Current SNC Flag :	N
Indian County Flag :	N
Federal Flag :	N/R
US Mexico Border Flag :	N/R
Chesapeak Bay Flag :	N/R
AIR Flag :	N
NPDES Flag :	N
SDWIS Flag :	N
RCRA Flag :	Y
TRI Flag :	N
GHG Flag :	N
Major Flag :	N/R

Map Id: 59
 Direction: NE
 Distance: 0.315 mi., 1665 ft.
 Elevation: 419 ft.
 Relative: Lower

Site Name : NEW YORK SUSQUEHANNA & WESTERN RAILWAY E | NYS & W RAILWAY | NY SUSQUEHANNA & WESTERN RAILWAY CORP.
 300 WATER ST
 UTICA | Utica, NY 13502

Database(s) : [AFS, AST CBS - NY, AST PBS - NY, ECHO, FA 2 - NY, FRS, HIST AFS, HIST AFS 2, HIST MANIFEST - NY, HIST SPDES - NY, MANIFEST - NY, RCRA_NONGEN, SPILLS - NY, SWRCY - NY] **(cont.)**

EnviroSite ID: 4920200
 EPA ID: N/R

ECHO (cont.)

Active Flag : N/R
 NAA Flag : N
 Latitude : 43.10611
 Longitude : -75.22879
 Last Date in Agency List : 2021-04-16

Facility Name : RUBY LAKE GLASSNA LLC
 Facility Address : 300 WATER ST, UTICA, NY 13502
 County : ONEIDA

Last Inspection Date : N/R
 Registry ID : 110019797629
 FIPS Code : 36065
 EPA Region : 02
 Inspection Count : 0
 Last Inspection Days : N/R
 Informal Count : 0
 Last Informal Action Date : N/R
 Formal Action Count : 0
 Last Formal Action Date : N/R
 Total Penalties : 0
 Penalty Count : 0
 Last Penalty Date : N/R
 Last Penalty Amount : N/R
 QTRS IN NC : 0
 Programs IN SNC : 0
 Current Compliance Status : Not Available
 Three-Year Compliance Status : N/R
 Collection Method : ADDRESS MATCHING-HOUSE NUMBER
 Reference Point : CENTER OF A FACILITY OR STATION
 Accuracy Meters : 30
 Derived Tribes : Oneida Nation of New York - 20 mile(s)
 Derived HUC : 02020004
 Derived WBD : N/R
 Derived STCTY FIPS : 36065
 Derived Zip : 13502
 Derived CD113 : 22
 Derived CB2010 : 360650201022005
 MYRTK Universe : NNN
 NPDES IDs : N/R
 CWA Permit Types : N/R
 CWA Compliance Tracking : N/R
 CWA NAICS : N/R
 CWA SICS : N/R
 CWA Inspection Count : N/R
 CWA Last Inspection Days : N/R
 CWA Informal Count : N/R

Map Id: 59
 Direction: NE
 Distance: 0.315 mi., 1665 ft.
 Elevation: 419 ft.
 Relative: Lower

Site Name : NEW YORK SUSQUEHANNA & WESTERN RAILWAY E | NYS & W RAILWAY | NY SUSQUEHANNA & WESTERN RAILWAY CORP.
 300 WATER ST
 UTICA | Utica, NY 13502

Database(s) : [AFS, AST CBS - NY, AST PBS - NY, ECHO, FA 2 - NY, FRS, HIST AFS, HIST AFS 2, HIST MANIFEST - NY, HIST SPDES - NY, MANIFEST - NY, RCRA_NONGEN, SPILLS - NY, SWRCY - NY] **(cont.)**

EnviroSite ID: 4920200
 EPA ID: N/R

ECHO **(cont.)**

CWA Formal Action Count :	N/R
CWA Last Formal Action Date :	N/R
CWA Penalties :	N/R
CWA Last Penalty Date :	N/R
CWA Last Penalty Amount :	N/R
CWA Quarters IN NC :	N/R
CWA Current Compliance Status :	N/R
CWA Current SNC Flag :	N
CWA 13 Quarters Compliance Status :	N/R
CWA 13 Quarters Effluent Exceedances:	N/R
CWA Three-Year QNCR Codes :	N/R
DFR URL :	Click here for hyperlink provided by the agency.
Facility SIC :	4013
Facility NAICS :	325998 - All Other Miscellaneous Chemical Product and Preparation Manufacturing
Facility Last Inspection EPA Date :	N/R
Facility Last Inspection State Date :	N/R
Facility Last Formal Act EPA Date :	N/R
Facility Last Formal Act State Date :	N/R
Facility Last Informal Act EPA Date :	N/R
Facility Last Informal Act State Date:	N/R
Facility Federal Agency :	N/R
TRI Reporter :	N/R
Facility Imp Water Flag :	N/R
Current SNC Flag :	N
Indian County Flag :	N
Federal Flag :	N
US Mexico Border Flag :	N/R
Chesapeak Bay Flag :	N/R
AIR Flag :	Y
NPDES Flag :	N
SDWIS Flag :	N
RCRA Flag :	N
TRI Flag :	N
GHG Flag :	N
Major Flag :	N/R
Active Flag :	Y
NAA Flag :	N/R
Latitude :	43.10611
Longitude :	-75.22879
Last Date in Agency List :	2017-01-27

FA 2 - NY

Facility Name :	Ruby Lake Glass LLC
Facility Address :	300 Water Street, Utica, NY 13502
County :	Oneida

Map Id: 59
 Direction: NE
 Distance: 0.315 mi., 1665 ft.
 Elevation: 419 ft.
 Relative: Lower

EnviroSite ID: 4920200
 EPA ID: N/R

Site Name : NEW YORK SUSQUEHANNA & WESTERN RAILWAY E | NYS & W RAILWAY | NY SUSQUEHANNA & WESTERN RAILWAY CORP.
 300 WATER ST
 UTICA | Utica, NY 13502

Database(s) : [AFS, AST CBS - NY, AST PBS - NY, ECHO, FA 2 - NY, FRS, HIST AFS, HIST AFS 2, HIST MANIFEST - NY, HIST SPDES - NY, MANIFEST - NY, RCRA_NONGEN, SPILLS - NY, SWRCY - NY] **(cont.)**

FA 2 - NY **(cont.)**

Issued Date : 2015-07-17
 Estimate Date : N/R
 Estimate Type : N/R
 Estimate Amount : N/R
 Activity Number : 33M11
 Activity Description : RHRF - registration
 Mechanism : Letter of credit
 Mechanism Amount : \$20,000.00
 Owner Name : NYS & W Railroad Corp
 Region : 6
 Planning Unit : Oneida-Herkimer Solid Waste Authority (OHSWA)
 Last Date in Agency List : 2021-03-05

Facility Name : Ruby Lake Glass; LLC
 Facility Address : 300 Water Street, Utica, NY 13502
 County : Oneida

Issued Date : 2009-02-26
 Estimate Date : 2009-02-26
 Estimate Type : Corrective Action Estimate
 Estimate Amount : \$5,000.00
 Activity Number : 22M01
 Activity Description : z Retired - RHRF - registration
 Mechanism : Certificate of deposit
 Mechanism Amount : \$5,000.00
 Owner Name : Cynthia Andela
 Region : 6
 Planning Unit : Oneida-Herkimer Solid Waste Authority (OHSWA)
 Last Date in Agency List : 2020-03-23

FRS

Facility Name : NEW YORK SUSQUEHANNA & WESTERN RAILWAY E
 Facility Address : 300 WATER ST, UTICA, NY 13502
 County : ONEIDA

Site Details

Registry ID : 110019797629
 FRS Facility URL : [Click here for hyperlink provided by the agency.](#)
 Last Date in Agency List : 2021-05-03

Map Id: 59
 Direction: NE
 Distance: 0.315 mi., 1665 ft.
 Elevation: 419 ft.
 Relative: Lower

Site Name : NEW YORK SUSQUEHANNA & WESTERN RAILWAY E | NYS & W RAILWAY | NY SUSQUEHANNA & WESTERN RAILWAY CORP.
 300 WATER ST
 UTICA | Utica, NY 13502

Database(s) : [AFS, AST CBS - NY, AST PBS - NY, ECHO, FA 2 - NY, FRS, HIST AFS, HIST AFS 2, HIST MANIFEST - NY, HIST SPDES - NY, MANIFEST - NY, RCRA_NONGEN, SPILLS - NY, SWRCY - NY] **(cont.)**

Envirosite ID: 4920200
EPA ID: N/R

FRS **(cont.)**

Source Description
 Source Description :

AIR contains compliance and permit data for stationary sources of air pollution regulated by the EPA, State, and Local air pollution agencies. AFS contains compliance and permit data for stationary sources of air pollution regulated by the EPA, State, and Local air pollution agencies. The FIS, managed by the New York Department of Environmental Conservation (DEC), houses all information about facilities that are regulated or of environmental interest to the state of New York.

FRS Environmental Interest
 Source and System ID :

AIRS/AFS - 36065R3631
 FIS - 6-3016-00186
 ICIS - NY0000006301600186

Facility Name :
 Facility Address :
 County :

NYS & W RAILWAY
 300 WATER ST, UTICA, NY 13502
 ONEIDA

Site Details

Registry ID :
 FRS Facility URL :
 Last Date in Agency List :

110043988913
[Click here for hyperlink provided by the agency.](#)
 2021-05-03

Source Description

Source Description :

RCRAInfo is EPA's comprehensive information system that supports the Resource Conservation and Recovery Act (RCRA) of 1976 and the Hazardous and Solid Waste Amendments (HSWA) of 1984 through the tracking of events and activities related to facilities that generate, transport, and treat, store, or dispose of hazardous waste. RCRAInfo allows RCRA program staff to track the notification, permit, compliance, and corrective action activities required under RCRA. RCRAInfo also supports generation of the National Hazardous Waste Biennial Report. All generators and treatment, storage, and disposal facilities who handle hazardous waste are required to report to the EPA Administrator at least once every two years to support creation of the Biennial Report.

FRS Environmental Interest
 Source and System ID :

RCRAINFO - NYR000017301

Map Id: 59
 Direction: NE
 Distance: 0.315 mi., 1665 ft.
 Elevation: 419 ft.
 Relative: Lower

Envirosite ID: 4920200
 EPA ID: N/R

Site Name : NEW YORK SUSQUEHANNA & WESTERN RAILWAY E | NYS & W RAILWAY | NY SUSQUEHANNA & WESTERN RAILWAY CORP.
 300 WATER ST
 UTICA | Utica, NY 13502

Database(s) : [AFS, AST CBS - NY, AST PBS - NY, ECHO, FA 2 - NY, FRS, HIST AFS, HIST AFS 2, HIST MANIFEST - NY, HIST SPDES - NY, MANIFEST - NY, RCRA_NONGEN, SPILLS - NY, SWRCY - NY] **(cont.)**

HIST AFS

Facility Name : NEW YORK SUSQUEHANNA & WESTERN RAILWAY E
 Facility Address : 300 WATER ST, UTICA, NY 13502
 County : Oneida

Site Details

Programmatic ID : AIR NY0000NY6301600186
 Facility Registry ID : 110019797629
 Region Code : 02
 County Code : NY065
 Primary SIC Code : 4013
 NAICS Code : 325998
 NAICS Description : All Other Miscellaneous Chemical Product and Preparation Manufacturing
 D&B Number : N/R
 Facility Default Air Classification Code: MIN
 Facility Type of Ownership Code : POF
 Air CMS Category Code : N/R
 HPV Status : N/R
 Last Date in Agency List : 2015-11-17

Program Information

Activity Date : 2005-09-22
 Air Program : State Implementation Plan for National Primary and Secondary Ambient Air Quality Standards
 Facility Air Operating Status Code : OPR
 Activity Status : N/R
 Activity Status Date : N/R
 Activity Type : Inspection/Evaluation
 Activity Group : Compliance Monitoring

HIST AFS 2

Facility Name : NEW YORK SUSQUEHANNA & WESTERN RAILWAY E
 Facility Address : 300 WATER ST, UTICA, NY 13502
 County : ONEIDA

Site Details

PEPA : 110019797629
 Region : 02
 STTE : 36
 County Code : 065
 PCDS : R3631

Map Id: 59
 Direction: NE
 Distance: 0.315 mi., 1665 ft.
 Elevation: 419 ft.
 Relative: Lower

Site Name : NEW YORK SUSQUEHANNA & WESTERN RAILWAY E | NYS & W RAILWAY | NY SUSQUEHANNA & WESTERN RAILWAY CORP.
 300 WATER ST
 UTICA | Utica, NY 13502

Database(s) : [AFS, AST CBS - NY, AST PBS - NY, ECHO, FA 2 - NY, FRS, HIST AFS, HIST AFS 2, HIST MANIFEST - NY, HIST SPDES - NY, MANIFEST - NY, RCRA_NONGEN, SPILLS - NY, SWRCY - NY] **(cont.)**

EnviroSite ID: 4920200
 EPA ID: N/R

HIST AFS 2 **(cont.)**

DB Number :	N/R
AQCR :	158
SIC Code :	4013
NIC Code :	325998
DCS :	C
DCL :	B
Government :	0
CMSC :	N/R
HP1F :	N/R
Last Date in Agency List :	2015-01-14

Air Pollutant Data

Region :	02
STTE :	36
County Code :	065
PCDS :	R3631
APC :	0
PLAP :	FACIL
DCAP :	C
DCLP :	B
DATT :	A

Historical Quarterly Status 4-11

Details for this site have been truncated due to the large number of available details for this site within this dataset. For the complete details for this site, contact your EnviroSite account representative for a complimentary site report containing all of the details available.

Region :	02
STTE :	36
County Code :	065
PCDS :	R3631
SCH :	C
HDT :	1204
APH :	0

Region :	02
STTE :	36
County Code :	065
PCDS :	R3631
SCH :	C
HDT :	1201
APH :	0

Map Id: 59
Direction: NE
Distance: 0.315 mi., 1665 ft.
Elevation: 419 ft.
Relative: Lower

EnviroSite ID: 4920200
EPA ID: N/R

Site Name : NEW YORK SUSQUEHANNA & WESTERN RAILWAY E | NYS & W RAILWAY | NY SUSQUEHANNA & WESTERN RAILWAY CORP.
300 WATER ST
UTICA | Utica, NY 13502

Database(s) : [AFS, AST CBS - NY, AST PBS - NY, ECHO, FA 2 - NY, FRS, HIST AFS, HIST AFS 2, HIST MANIFEST - NY, HIST SPDES - NY, MANIFEST - NY, RCRA_NONGEN, SPILLS - NY, SWRCY - NY] **(cont.)**

HIST AFS 2 **(cont.)**

Region : 02
STTE : 36
County Code : 065
PCDS : R3631
SCH : C
HDT : 1302
APH : 0

Region : 02
STTE : 36
County Code : 065
PCDS : R3631
SCH : C
HDT : 1203
APH : 0

Region : 02
STTE : 36
County Code : 065
PCDS : R3631
SCH : C
HDT : 1401
APH : 0

Region : 02
STTE : 36
County Code : 065
PCDS : R3631
SCH : C
HDT : 1402
APH : 0

Region : 02
STTE : 36
County Code : 065
PCDS : R3631
SCH : C
HDT : 1304
APH : 0

Region : 02
STTE : 36
County Code : 065
PCDS : R3631

Map Id: 59
 Direction: NE
 Distance: 0.315 mi., 1665 ft.
 Elevation: 419 ft.
 Relative: Lower

Site Name : NEW YORK SUSQUEHANNA & WESTERN RAILWAY E | NYS & W RAILWAY | NY SUSQUEHANNA & WESTERN RAILWAY CORP.
 300 WATER ST
 UTICA | Utica, NY 13502

Database(s) : [AFS, AST CBS - NY, AST PBS - NY, ECHO, FA 2 - NY, FRS, HIST AFS, HIST AFS 2, HIST MANIFEST - NY, HIST SPDES - NY, MANIFEST - NY, RCRA_NONGEN, SPILLS - NY, SWRCY - NY] **(cont.)**

EnviroSite ID: 4920200
 EPA ID: N/R

HIST AFS 2 **(cont.)**

SCH : C
 HDT : 1202
 APH : 0

Region : 02
 STTE : 36
 County Code : 065
 PCDS : R3631
 SCH : C
 HDT : 1403
 APH : 0

Region : 02
 STTE : 36
 County Code : 065
 PCDS : R3631
 SCH : C
 HDT : 1303
 APH : 0

Non a Sources - Actions

Region : 02
 STTE : 36
 County Code : 065
 PCDS : R3631
 PEPA : 110019797629
 APC : 0
 ANT : PS
 DTA : 050922
 PAM : N/R

HIST MANIFEST - NY

Facility Name : NY SUSQUEHANNA & WESTERN RR
 Facility Address : 300 WATER STREET, UTICA, NY 13502
 County : ONEIDA

Site Details

Handler Name : NY SUSQUEHANNA & WESTERN RR
 Contact Name : MARK EDICK
 Business Phone Number : 3157353545
 Mailing Street 1 : 300 WATER STREET, UTICA, NY 13502
 Mailing Country : USA

Map Id: 59
 Direction: NE
 Distance: 0.315 mi., 1665 ft.
 Elevation: 419 ft.
 Relative: Lower

Site Name : NEW YORK SUSQUEHANNA & WESTERN RAILWAY E | NYS & W RAILWAY | NY SUSQUEHANNA & WESTERN RAILWAY CORP.
 300 WATER ST
 UTICA | Utica, NY 13502

Database(s) : [AFS, AST CBS - NY, AST PBS - NY, ECHO, FA 2 - NY, FRS, HIST AFS, HIST AFS 2, HIST MANIFEST - NY, HIST SPDES - NY, MANIFEST - NY, RCRA_NONGEN, SPILLS - NY, SWRCY - NY] **(cont.)**

Envirosite ID: 4920200
 EPA ID: N/R

HIST MANIFEST - NY **(cont.)**

Last Date in Agency List : 2017-03-18

Hazardous Waste Summary

Generator Shipped Date : 1999-05-05
 Generator RCRA ID : NYR000017301
 Manifest Number : NYB7459515
 Manifest Status : N/R
 Transporter 1 RCRA ID : NJD986607380
 Transporter 1 State ID : NJ334
 Transporter 1 Received Date : 1999-05-05
 Transporter 2 RCRA ID : N/R
 Transporter 2 State ID : N/R
 Transporter 2 Received Date : N/R
 TSDf RCRA ID : OHD980681571
 TSDf Received Date : 1999-05-11
 Part A Received Date : N/R
 Part B Received Date : N/R

Hazardous Waste Details

Waste Code : THE FOLLOWING SPENT NONHALOGENATED SOLVENTS: TOLUENE, METHYL ETHYL KETONE, CARBON DISULFIDE, ISOBUTANOL, PYRIDINE, BENZENE, 2-ETHOXYETHANOL, AND 2-NIT

Quantity of Waste : 50
 Units of Quantity : Pounds
 Number of Containers : 1
 Type of Container : Metal drums, barrels, kegs
 Handling Method : Incineration, heat recovery, burning
 Specific Gravity : 01.00

Hazardous Waste Summary

Generator Shipped Date : 1998-12-14
 Generator RCRA ID : NYR000017301
 Manifest Number : NYB7458813
 Manifest Status : N/R
 Transporter 1 RCRA ID : NJD986607380
 Transporter 1 State ID : N/R
 Transporter 1 Received Date : 1998-12-14
 Transporter 2 RCRA ID : N/R
 Transporter 2 State ID : N/R
 Transporter 2 Received Date : N/R
 TSDf RCRA ID : OHD980681571

Map Id: 59
 Direction: NE
 Distance: 0.315 mi., 1665 ft.
 Elevation: 419 ft.
 Relative: Lower

Site Name : NEW YORK SUSQUEHANNA & WESTERN RAILWAY E | NYS & W RAILWAY | NY SUSQUEHANNA & WESTERN RAILWAY CORP.
 300 WATER ST
 UTICA | Utica, NY 13502

Database(s) : [AFS, AST CBS - NY, AST PBS - NY, ECHO, FA 2 - NY, FRS, HIST AFS, HIST AFS 2, HIST MANIFEST - NY, HIST SPDES - NY, MANIFEST - NY, RCRA_NONGEN, SPILLS - NY, SWRCY - NY] **(cont.)**

EnviroSite ID: 4920200
 EPA ID: N/R

HIST MANIFEST - NY **(cont.)**

TSDf Received Date : 1998-12-15
 Part A Received Date : N/R
 Part B Received Date : N/R

Hazardous Waste Details

Waste Code : IGNITABLE WASTE
 Quantity of Waste : 2100
 Units of Quantity : Pounds
 Number of Containers : 3
 Type of Container : Metal drums, barrels, kegs
 Handling Method : Incineration, heat recovery, burning
 Specific Gravity : 01.00

Hazardous Waste Summary

Generator Shipped Date : 1998-09-22
 Generator RCRA ID : NYR000017301
 Manifest Number : NYB7458579
 Manifest Status : N/R
 Transporter 1 RCRA ID : PAD987358587
 Transporter 1 State ID : N/R
 Transporter 1 Received Date : 1998-09-22
 Transporter 2 RCRA ID : N/R
 Transporter 2 State ID : N/R
 Transporter 2 Received Date : N/R
 TSDf RCRA ID : OHD980681571
 TSDf Received Date : 1998-09-24
 Part A Received Date : N/R
 Part B Received Date : N/R

Hazardous Waste Details

Waste Code : THE FOLLOWING SPENT NONHALOGENATED SOLVENTS: TOLUENE, METHYL ETHYL KETONE, CARBON DISULFIDE, ISOBUTANOL, PYRIDINE, BENZENE, 2-ETHOXYETHANOL, AND 2-NIT

Quantity of Waste : 55
 Units of Quantity : Gallons (liquids only)
 Number of Containers : 1
 Type of Container : Metal drums, barrels, kegs
 Handling Method : Incineration, heat recovery, burning
 Specific Gravity : 01.00

Map Id: 59
 Direction: NE
 Distance: 0.315 mi., 1665 ft.
 Elevation: 419 ft.
 Relative: Lower

Site Name : NEW YORK SUSQUEHANNA & WESTERN RAILWAY E | NYS & W RAILWAY | NY SUSQUEHANNA & WESTERN RAILWAY CORP.
 300 WATER ST
 UTICA | Utica, NY 13502

Database(s) : [AFS, AST CBS - NY, AST PBS - NY, ECHO, FA 2 - NY, FRS, HIST AFS, HIST AFS 2, HIST MANIFEST - NY, HIST SPDES - NY, MANIFEST - NY, RCRA_NONGEN, SPILLS - NY, SWRCY - NY] **(cont.)**

EnviroSite ID: 4920200
 EPA ID: N/R

HIST MANIFEST - NY **(cont.)**

Waste Code : THE FOLLOWING SPENT NONHALOGENATED SOLVENTS: TOLUENE, METHYL ETHYL KETONE, CARBON DISULFIDE, ISOBUTANOL, PYRIDINE, BENZENE, 2-ETHOXYETHANOL, AND 2-NIT

Quantity of Waste : 55
 Units of Quantity : Gallons (liquids only)
 Number of Containers : 1
 Type of Container : Metal drums, barrels, kegs
 Handling Method : Incineration, heat recovery, burning
 Specific Gravity : 01.00

Hazardous Waste Summary

Generator Shipped Date : 1995-12-11
 Generator RCRA ID : NYR000017301
 Manifest Number : NJA2133643
 Manifest Status : N/R
 Transporter 1 RCRA ID : NYD980761191
 Transporter 1 State ID : S50060
 Transporter 1 Received Date : 1995-12-11
 Transporter 2 RCRA ID : NYD980761191
 Transporter 2 State ID : S50060
 Transporter 2 Received Date : 1995-12-21
 TSDf RCRA ID : NJD002200046
 TSDf Received Date : 1995-12-21
 Part A Received Date : N/R
 Part B Received Date : N/R

Hazardous Waste Details

Waste Code : LEAD
 Quantity of Waste : 5000
 Units of Quantity : Pounds
 Number of Containers : 12
 Type of Container : Metal drums, barrels, kegs
 Handling Method : Incineration, heat recovery, burning
 Specific Gravity : 01.00

HIST SPDES - NY

Facility Name : NEW YORK SUSQUEHANNA & WESTERN RAILWAY ENGINE REPAIR FACILITY
 Facility Address : 300 WATER ST, UTICA, 13502
 County : N/R

Map Id: 59
 Direction: NE
 Distance: 0.315 mi., 1665 ft.
 Elevation: 419 ft.
 Relative: Lower

Site Name : NEW YORK SUSQUEHANNA & WESTERN RAILWAY E | NYS & W RAILWAY | NY SUSQUEHANNA & WESTERN RAILWAY CORP.
 300 WATER ST
 UTICA | Utica, NY 13502

Database(s) : [AFS, AST CBS - NY, AST PBS - NY, ECHO, FA 2 - NY, FRS, HIST AFS, HIST AFS 2, HIST MANIFEST - NY, HIST SPDES - NY, MANIFEST - NY, RCRA_NONGEN, SPILLS - NY, SWRCY - NY] **(cont.)**

EnviroSite ID: 4920200
 EPA ID: N/R

HIST SPDES - NY **(cont.)**

Permit ID : NYR00C092
 SPDES Class : N/R
 SPDES Class Description : N/R
 Last Date in Agency List : 2015-03-13

MANIFEST - NY

Facility Name : NY SUSQUEHANNA & WESTERN RR
 Facility Address : 300 WATER STREET, UTICA, NY 13502
 County : ONEIDA

Hazardous Waste Transporters Summary

Gen Sign Date : 2011-08-22
 Gen RCRA ID : NYR000017301
 Manifest Tracking Number : 003548398FLE
 Manifest Reference Number : N/R
 TSD Sign Date : 2011-08-25
 TSD RCRA ID : PAD067098822
 Transporter 1 Sign Date : 2011-08-22
 Transporter 1 RCRA ID : NYR000115733
 Transporter 2 Sign Date : N/R
 Transporter 2 RCRA ID : N/R
 Alt Facility Sign Date : N/R
 Alt Facility RCRA ID : N/R
 Management Method Type Code : H141
 Handling Type : Landfill
 Container Type : Fiberboard or plastic drums, barrels, kegs
 Number of Containers : 1
 Waste Quantity : 21
 Unit of Measure : Pounds
 Specific Gravity : 1
 Page Number : 1
 Line Item Number : 3
 Import Indicator : N
 Export Indicator : N
 Discr Quantity Indicator : N
 Discr Type Indicator : N
 Discr Residue Indicator : N
 Discr Partial Reject Indicator : N
 Discr Full Reject Indicator : N
 Waste Code 1 : CORROSIVE WASTE
 Waste Code 2 : N/R
 Waste Code 3 : N/R
 Waste Code 4 : N/R
 Waste Code 5 : N/R
 Waste Code 6 : N/R
 Last Date in Agency List : 2017-01-20

Map Id: 59
 Direction: NE
 Distance: 0.315 mi., 1665 ft.
 Elevation: 419 ft.
 Relative: Lower

Site Name : NEW YORK SUSQUEHANNA & WESTERN RAILWAY E | NYS & W RAILWAY | NY SUSQUEHANNA & WESTERN RAILWAY CORP.
 300 WATER ST
 UTICA | Utica, NY 13502

Database(s) : [AFS, AST CBS - NY, AST PBS - NY, ECHO, FA 2 - NY, FRS, HIST AFS, HIST AFS 2, HIST MANIFEST - NY, HIST SPDES - NY, MANIFEST - NY, RCRA_NONGEN, SPILLS - NY, SWRCY - NY] **(cont.)**

Envirosite ID: 4920200
 EPA ID: N/R

MANIFEST - NY **(cont.)**

Gen Sign Date : 2011-08-22
 Gen RCRA ID : NYR000017301
 Manifest Tracking Number : 003548398FLE
 Manifest Reference Number : N/R
 TSDf Sign Date : 2011-08-25
 TSDf RCRA ID : PAD067098822
 Transporter 1 Sign Date : 2011-08-22
 Transporter 1 RCRA ID : NYR000115733
 Transporter 2 Sign Date : N/R
 Transporter 2 RCRA ID : N/R
 Alt Facility Sign Date : N/R
 Alt Facility RCRA ID : N/R
 Management Method Type Code : H141
 Handling Type : Landfill
 Container Type : Metal drums, barrels, kegs
 Number of Containers : 2
 Waste Quantity : 266
 Unit of Measure : Pounds
 Specific Gravity : 1
 Page Number : 1
 Line Item Number : 2
 Import Indicator : N
 Export Indicator : N
 Discr Quantity Indicator : N
 Discr Type Indicator : N
 Discr Residue Indicator : N
 Discr Partial Reject Indicator : N
 Discr Full Reject Indicator : N
 Waste Code 1 : IGNITABLE WASTE
 Waste Code 2 : N/R
 Waste Code 3 : N/R
 Waste Code 4 : N/R
 Waste Code 5 : N/R
 Waste Code 6 : N/R
 Last Date in Agency List : 2017-01-20

Gen Sign Date : 2011-08-22
 Gen RCRA ID : NYR000017301
 Manifest Tracking Number : 003548398FLE
 Manifest Reference Number : N/R
 TSDf Sign Date : 2011-08-25
 TSDf RCRA ID : PAD067098822
 Transporter 1 Sign Date : 2011-08-22
 Transporter 1 RCRA ID : NYR000115733
 Transporter 2 Sign Date : N/R
 Transporter 2 RCRA ID : N/R
 Alt Facility Sign Date : N/R
 Alt Facility RCRA ID : N/R

Map Id: 59
 Direction: NE
 Distance: 0.315 mi., 1665 ft.
 Elevation: 419 ft.
 Relative: Lower

Site Name : NEW YORK SUSQUEHANNA & WESTERN RAILWAY E | NYS & W RAILWAY | NY SUSQUEHANNA & WESTERN RAILWAY CORP.
 300 WATER ST
 UTICA | Utica, NY 13502

Database(s) : [AFS, AST CBS - NY, AST PBS - NY, ECHO, FA 2 - NY, FRS, HIST AFS, HIST AFS 2, HIST MANIFEST - NY, HIST SPDES - NY, MANIFEST - NY, RCRA_NONGEN, SPILLS - NY, SWRCY - NY] **(cont.)**

Envirosite ID: 4920200
 EPA ID: N/R

MANIFEST - NY **(cont.)**

Management Method Type Code : H141
 Handling Type : Landfill
 Container Type : Fiberboard or plastic drums, barrels, kegs
 Number of Containers : 1
 Waste Quantity : 15
 Unit of Measure : Pounds
 Specific Gravity : 1
 Page Number : 1
 Line Item Number : 1
 Import Indicator : N
 Export Indicator : N
 Discr Quantity Indicator : N
 Discr Type Indicator : N
 Discr Residue Indicator : N
 Discr Partial Reject Indicator : N
 Discr Full Reject Indicator : N
 Waste Code 1 : IGNITABLE WASTE
 Waste Code 2 : N/R
 Waste Code 3 : N/R
 Waste Code 4 : N/R
 Waste Code 5 : N/R
 Waste Code 6 : N/R
 Last Date in Agency List : 2017-01-20

Gen Sign Date : 2011-08-22
 Gen RCRA ID : NYR000017301
 Manifest Tracking Number : 003548398FLE
 Manifest Reference Number : N/R
 TSDf Sign Date : 2011-08-25
 TSDf RCRA ID : PAD067098822
 Transporter 1 Sign Date : 2011-08-22
 Transporter 1 RCRA ID : NYR000115733
 Transporter 2 Sign Date : N/R
 Transporter 2 RCRA ID : N/R
 Alt Facility Sign Date : N/R
 Alt Facility RCRA ID : N/R
 Management Method Type Code : H141
 Handling Type : Landfill
 Container Type : Fiberboard or plastic drums, barrels, kegs
 Number of Containers : 1
 Waste Quantity : 6
 Unit of Measure : Pounds
 Specific Gravity : 1
 Page Number : 1
 Line Item Number : 4
 Import Indicator : N
 Export Indicator : N
 Discr Quantity Indicator : N

Map Id: 59
 Direction: NE
 Distance: 0.315 mi., 1665 ft.
 Elevation: 419 ft.
 Relative: Lower

EnviroSite ID: 4920200
 EPA ID: N/R

Site Name : NEW YORK SUSQUEHANNA & WESTERN RAILWAY E | NYS & W RAILWAY | NY SUSQUEHANNA & WESTERN RAILWAY CORP.
 300 WATER ST
 UTICA | Utica, NY 13502

Database(s) : [AFS, AST CBS - NY, AST PBS - NY, ECHO, FA 2 - NY, FRS, HIST AFS, HIST AFS 2, HIST MANIFEST - NY, HIST SPDES - NY, MANIFEST - NY, RCRA_NONGEN, SPILLS - NY, SWRCY - NY] **(cont.)**

MANIFEST - NY **(cont.)**

Discr Type Indicator : N
 Discr Residue Indicator : N
 Discr Partial Reject Indicator : N
 Discr Full Reject Indicator : N
 Waste Code 1 : CORROSIVE WASTE
 Waste Code 2 : N/R
 Waste Code 3 : N/R
 Waste Code 4 : N/R
 Waste Code 5 : N/R
 Waste Code 6 : N/R
 Last Date in Agency List : 2017-01-20

RCRA_NONGEN

Facility Name : NYS & W RAILWAY
 Facility Address : 300 WATER ST, UTICA, NY 13502
 County : ONEIDA

Date Form Received by Agency : 2012-08-03
 EPA ID : NYR000017301
 Mailing Address : 1 RAILROAD AVE, COOPERSTOWN, NY 13326
 Contact : DON CONKLIN
 Contact Address : 9 BRANDYWINE AVE, BINGHAMTON, NY 13209
 Contact Country : US
 Contact Telephone : 607-316-7485
 Contact Email : N/R
 EPA Region : 02
 Land Type : Private
 Source Type : Implementer
 Classification : Not a generator, verified
 Description : Not a generator, verified
 Last Date in Agency List : 2021-04-26

Owner/Operator Summary

Owner/Operator Name : NYS & W RAILWAY
 Owner/Operator Address : N/R
 Owner/Operator Country : US
 Owner/Operator Telephone : N/R
 Owner/Operator Email : N/R
 Owner/Operator Fax : N/R
 Legal Status : Private
 Owner/Operator Type : Operator
 Owner/Operator Start Date : 1982-04-01
 Owner/Operator End Date : N/R

Map Id: 59
 Direction: NE
 Distance: 0.315 mi., 1665 ft.
 Elevation: 419 ft.
 Relative: Lower

Site Name : NEW YORK SUSQUEHANNA & WESTERN RAILWAY E | NYS & W RAILWAY | NY SUSQUEHANNA & WESTERN RAILWAY CORP.
 300 WATER ST
 UTICA | Utica, NY 13502

Database(s) : [AFS, AST CBS - NY, AST PBS - NY, ECHO, FA 2 - NY, FRS, HIST AFS, HIST AFS 2, HIST MANIFEST - NY, HIST SPDES - NY, MANIFEST - NY, RCRA_NONGEN, SPILLS - NY, SWRCY - NY] **(cont.)**

EnviroSite ID: 4920200
 EPA ID: N/R

RCRA_NONGEN **(cont.)**

Owner/Operator Name : NYS & W RAILWAY
 Owner/Operator Address : 1 RAILROAD AVE, COOPERSTOWN, NY 13326
 Owner/Operator Country : US
 Owner/Operator Telephone : 607-547-2555
 Owner/Operator Email : N/R
 Owner/Operator Fax : N/R
 Legal Status : Private
 Owner/Operator Type : Owner
 Owner/Operator Start Date : 1982-04-01
 Owner/Operator End Date : N/R

Handler Activities Summary

U.S. Importer of Hazardous Waste : N
 Mixed Waste (Haz. and Radioactive) : N
 Recycler of Hazardous Waste : N
 Transporter of Hazardous Waste : N
 Treater, Storer or Disposer of HW : N
 Underground Injection Activity : N
 On-site Burner Exemption : N
 Furnace Exemption : N
 Used Oil Fuel Burner : N
 Used Oil Processor : N
 Used Oil Refiner : N
 Used Oil Fuel Marketer to Burner : N
 Used Oil Specification Marketer : N
 Used Oil Transfer Facility : N
 Used Oil Transporter : N

Historical Generators

Date Form Received by Agency : 2011-09-09
 Facility Name : NYS & W RAILWAY
 Classification : Small Quantity Generator

Date Form Received by Agency : 2007-01-01
 Facility Name : N Y SUSQUEHANNA & WESTERN RR
 Classification : Not a generator, verified

Date Form Received by Agency : 2006-01-01
 Facility Name : N Y SUSQUEHANNA & WESTERN RR
 Classification : Not a generator, verified

Map Id: 59
 Direction: NE
 Distance: 0.315 mi., 1665 ft.
 Elevation: 419 ft.
 Relative: Lower

Site Name : NEW YORK SUSQUEHANNA & WESTERN RAILWAY E | NYS & W RAILWAY | NY SUSQUEHANNA & WESTERN RAILWAY CORP.
 300 WATER ST
 UTICA | Utica, NY 13502

Database(s) : [AFS, AST CBS - NY, AST PBS - NY, ECHO, FA 2 - NY, FRS, HIST AFS, HIST AFS 2, HIST MANIFEST - NY, HIST SPDES - NY, MANIFEST - NY, RCRA_NONGEN, SPILLS - NY, SWRCY - NY] **(cont.)**

EnviroSite ID: 4920200
 EPA ID: N/R

RCRA_NONGEN **(cont.)**

Date Form Received by Agency : 1999-07-08
 Facility Name : N Y SUSQUEHANNA & WESTERN RR
 Classification : Not a generator, verified

Date Form Received by Agency : 1995-12-06
 Facility Name : N Y SUSQUEHANNA & WESTERN RR
 Classification : Large Quantity Generator

Hazardous Waste Summary
 Waste Code / Name : D001 - IGNITABLE WASTE
 D002 - CORROSIVE WASTE

Notices of Violations Summary
 Regulation Violated : N

Evaluation Action Summary
 Evaluation Date : 1997-08-21
 Evaluation : COMPLIANCE EVALUATION INSPECTION ON-SITE
 Area of Violation : N/R
 Date Achieved Compliance : N/R
 Evaluation Lead Agency : State

SPILLS - NY

Facility Name : SUSQUEHANNA LOCOMOTIVE
 Facility Address : 300 WATER STREET, UTICA
 County : Oneida

Spill Details

Site ID : 241616
 Spill Number : 0405920
 Program Type : ER
 DER Facility ID : 198621
 DEC Region : 6
 Spill Date : 2003-10-15 12:00:00
 Close Date : 2006-01-09 00:00:00
 Contributing Factor : Human Error
 Material Spilled Classification : D6
 SWIS Code : 3316
 DEC Lead on Spill : JDALSANT

Map Id: 59
 Direction: NE
 Distance: 0.315 mi., 1665 ft.
 Elevation: 419 ft.
 Relative: Lower

Site Name : NEW YORK SUSQUEHANNA & WESTERN RAILWAY E | NYS & W RAILWAY | NY SUSQUEHANNA & WESTERN RAILWAY CORP.
 300 WATER ST
 UTICA | Utica, NY 13502

Database(s) : [AFS, AST CBS - NY, AST PBS - NY, ECHO, FA 2 - NY, FRS, HIST AFS, HIST AFS 2, HIST MANIFEST - NY, HIST SPDES - NY, MANIFEST - NY, RCRA_NONGEN, SPILLS - NY, SWRCY - NY] **(cont.)**

Envirosite ID: 4920200
 EPA ID: N/R

SPILLS - NY **(cont.)**

Referred to : N/R
 Received Date : 2004-08-30 16:44:00
 Computer ID : 406
 Waterbody : N/R
 Source : Commercial/Industrial
 Reported by : Other
 Cleanup Activity Ceased Date : N/R
 Cleanup Meets Standard : True
 Inspection Date : 2005-11-21 00:00:00
 Penalty : False
 UST Trust : False
 Remed Phase : 0
 Date Record Created : 2004-08-30 00:00:00
 Record Last Updated : 2006-01-12 13:00:47
 Spiller Name : JOHN BROWN
 Spiller Company : SUSQUEHANNA LOCOMOTIVE
 Spiller Address : 300 WATER ST., UTICA, NY
 Spiller Country : 001
 Contact Name : JOHN BROWN
 Contact Phone : (315) 624-7300
 Contact Extension : N/R
 After Hours : True
 Latitude : 43.106163000
 Longitude : -75.228867000

Caller Remark :

Material is motor oil that is used in locomotives. Caller is a former employee who was fired because the he brought the severity of the spill to the owners attention. Forklift punctured a tote containing 500-600 gal of material. Material went into the soil and was never cleaned up. Other spills have taken place there caller has photos. Richard Blanchard is a supervisor at the site. People at the site will not cooperate w/ DEC. Caller would like to be called before DEC goes to the site.

DEC Remark :

08/30/04: spoke with caller who stated he would bring copies of photos to office. (JA) 06/27/05: left message with caller that photos are still needed. reviewed PBS file. inspection to follow. (JA) 07/29/05: LEFT MESSAGE WITH CALLER THAT PHOTOS ARE STILL NEEDED. (JA) 11/21/05: NO RESPONSE FROM CALLER TO PREVIOUS TWO REQUESTS. PERFORMED PBS INSPECTION AND GENERAL SITE INSPECTION. TRAIN YARD IN GOOD CONDITION. FOUR SETS OF TRACKS GOING INTO BUILDING HAVE STAINING IN BETWEEN TRACKS ONLY WHICH WOULD BE NORMAL FOR A LOCOMOTIVE REPAIR FACILITY. NO OTHER LARGE STAINS FOUND. TOTES IN QUESTION ARE USED TO FERRY USED OIL FROM THE 4K STORAGE TANK TO THE INDIVIDUAL 300 GAL WASTE OIL TANKS INSIDE WHICH ARE USED FOR HEAT. SPECIFICALLY CHECKED TOTE STORAGE AREA (SEE PHOTO). NO EVIDENCE OF SPILLAGE ON THAT AREA. SPILL CLOSED. (JA) 01/09/06: REVIEWED SPILL LIST AND NOTICED THIS SPILL SHOULD HAVE BEEN CLOSED BUT WAS NOT. SPILL CLOSED. (JA)

Last Date in Agency List : 2021-05-04

Map Id: 59
 Direction: NE
 Distance: 0.315 mi., 1665 ft.
 Elevation: 419 ft.
 Relative: Lower

Site Name : NEW YORK SUSQUEHANNA & WESTERN RAILWAY E | NYS & W RAILWAY | NY SUSQUEHANNA & WESTERN RAILWAY CORP.
 300 WATER ST
 UTICA | Utica, NY 13502

Database(s) : [AFS, AST CBS - NY, AST PBS - NY, ECHO, FA 2 - NY, FRS, HIST AFS, HIST AFS 2, HIST MANIFEST - NY, HIST SPDES - NY, MANIFEST - NY, RCRA_NONGEN, SPILLS - NY, SWRCY - NY] **(cont.)**

EnviroSite ID: 4920200
 EPA ID: N/R

SPILLS - NY **(cont.)**

Material Details

Spill Number : 0405920
 Operable Unit ID : 888630
 Operable Unit : 01
 Material ID : 486814
 Material Code : 0015
 Material Name : motor oil
 Case Number : N/R
 Material Family : Petroleum
 Quantity : .00
 Units : G
 Recovered : .00
 Affected Media: Soil : True
 Affected Media: Air : False
 Affected Media: Ind Air : False
 Affected Media: Groundwater : False
 Affected Media: Surface Water : False
 Affected Media: Drinking Water : False
 Affected Media: Sewer Line : False
 Affected Media: Impervious Surface : False
 Affected Media: Subway : False
 Affected Media: Utility Conveyance : False
 Oxygenate : N/R

SWRCY - NY

Facility Name : Ruby Lake Glass LLC
 Facility Address : 300 Water Street, Utica, NY 13502
 County : Oneida

Registration Number : N/R
 Activity Number : [33R20021]
 Activity Description : RHRF - greater than 5 tpd - registration
 Active : Yes
 Regulatory Status : N/R
 Authorization Number : 33R20021
 Authorization Issue Date : 2020-02-04
 Expiration Date : 2025-02-03
 Waste Types : Clear Glass;Glass
 Owner Name : NYS & W Railroad Corp
 Owner Type : Private
 Contact Person : N/R
 Phone Number : 6074358158
 Region : 6
 East Coordinate : 481137
 North Coordinate : 4772684
 Last Date in Agency List : 2021-03-12

Map Id: M60
Direction: ESE
Distance: 0.316 mi., 1669 ft.
Elevation: 449 ft.
Relative: Higher

Site Name : 13 Elizabeth Street 13 ELIZABETH STREET UTICA, NY 13502
Database(s) : [ERP - NY, HSWDS - NY]

EnviroSite ID: 5187104
EPA ID: N/R

ERP - NY

Facility Name :	13 Elizabeth Street
Facility Address :	13 ELIZABETH STREET, UTICA, 13502
County :	Oneida

Site Details

Site Code :	B00064
Program :	Environmental Restoration Program
Classification :	No Further Action at this Time
EPA ID :	N/R
DEC Region :	6
Site Type :	N/R
Estimated Size :	1 Acres
Latitude :	43.101150176
Longitude :	-75.22984655
Last Date in Agency List :	2021-06-08

Summary of Project Completion Dates

Completion Date :	N/R
Operable Unit :	N/R
Project Name :	N/R

Site Description Details

Site Description :	The property is described as a 1.0-acre downtown site. The City of Utica had submitted an application for ERP funding for this site but the application was subsequently withdrawn.
--------------------	---

Contaminants of Concern

Contaminants of Concern :	N/R
---------------------------	-----

Site Environmental Details

Site Environmental Assessment :	N/R
---------------------------------	-----

Site Health Details

Site Health Assessment :	N/R
--------------------------	-----

HSWDS - NY

Facility Name :	13 Elizabeth Street
Facility Address :	13 ELIZABETH STREET, UTICA, 13502
County :	Oneida

Map Id: M60
 Direction: ESE
 Distance: 0.316 mi., 1669 ft.
 Elevation: 449 ft.
 Relative: Higher

Site Name : 13 Elizabeth Street
 13 ELIZABETH STREET
 UTICA, NY 13502
Database(s) : [ERP - NY, HSWDS - NY] **(cont.)**

EnviroSite ID: 5187104
EPA ID: N/R

HSWDS - NY **(cont.)**

Site Details

Site Code : B00064
 Program : Environmental Restoration Program
 Classification : No Further Action at this Time
 EPA ID : N/R
 DEC Region : 6
 Site Type : N/R
 Estimated Size : 1 Acres
 Latitude : 43.101150176
 Longitude : -75.22984655
 Last Date in Agency List : 2021-06-08

Site Owner and Operator Details

Site Owner(s) : N/R
 Operator(s) : N/R
 Address : N/R

Summary of Project Completion Dates

Completion Date : N/R
 Operable Unit : N/R
 Project Name : N/R

Site Document Repository Details

Name : N/R
 Address : N/R

Hazardous Waste Disposal Period

From : N/R
 To : N/R

Institutional And Engineering Controls Details

Control Type : N/R
 Control Elements : N/R

Site Description : The property is described as a 1.0-acre downtown site. The City of Utica had submitted an application for ERP funding for this site but the application was subsequently withdrawn.

Contaminants of Concern : N/R

Site Environmental Assessment : N/R

Map Id: M60
 Direction: ESE
 Distance: 0.316 mi., 1669 ft.
 Elevation: 449 ft.
 Relative: Higher

Site Name : 13 Elizabeth Street
 13 ELIZABETH STREET
 UTICA, NY 13502
Database(s) : [ERP - NY, HSWDS - NY] **(cont.)**

EnviroSite ID: 5187104
EPA ID: N/R

HSWDS - NY **(cont.)**

Site Health Assessment : N/R

Map Id: M61
 Direction: E
 Distance: 0.321 mi., 1694 ft.
 Elevation: 442 ft.
 Relative: Higher

Site Name : MATTHEW CARTON ESTATE
 183 GENESEE ST
 UTICA, NY
Database(s) : [LTANKS 2 - NY, SPILLS - NY]

EnviroSite ID: 4985442
EPA ID: N/R

LTANKS 2 - NY

Facility Name : MATTHEW CARTON ESTATE
 Facility Address : 183 GENESEE ST, UTICA
 County : Oneida

Spill Details

Site ID : 184402
 Spill Number : 8805600
 Program Type : ER
 DER Facility ID : 154327
 DEC Region : 6
 Spill Date : 1988-09-30 16:30:00
 Close Date : 1990-11-14 00:00:00
 Contributing Factor : Tank Failure
 Material Spilled Classification : N/R
 SWIS Code : 3300
 DEC Lead on Spill : DIJOHNSO
 Referred to : N/R
 Received Date : 1988-09-30 17:59:00
 Computer ID : N/R
 Waterbody : N/R
 Source : Commercial/Industrial
 Reported by : Responsible Party
 Cleanup Activity Ceased Date : 1990-11-14 00:00:00
 Cleanup Meets Standard : True
 Inspection Date : 1988-10-03 00:00:00
 Penalty : False
 UST Trust : False
 Remed Phase : 0
 Date Record Created : 1988-10-05 00:00:00
 Record Last Updated : 2002-09-23 00:00:00
 Spiller Name : N/R
 Spiller Company : MATTHEW CARTON ESTATE
 Spiller Address : BANKERS TRUST BLDG,, UTICA, NY 13501
 Spiller Country : 001
 Contact Name : N/R
 Contact Phone : N/R
 Contact Extension : N/R
 After Hours : True
 Latitude : 43.101525560

Map Id: M61
 Direction: E
 Distance: 0.321 mi., 1694 ft.
 Elevation: 442 ft.
 Relative: Higher

Site Name : MATTHEW CARTON ESTATE
 183 GENESEE ST
 UTICA, NY
Database(s) : [LTANKS 2 - NY, SPILLS - NY] **(cont.)**

EnviroSite ID: 4985442
EPA ID: N/R

LTANKS 2 - NY **(cont.)**

Longitude : -75.230872160
 Caller Remark : WILL PUMP OUT TANK ON MONDAY, 550 GAL TANK

DEC Remark :

Prior to Sept, 2004 data translation this spill Lead_DEC Field was JOHNSON 09/30/88: SPOKE WITH SAM SOFIA 1630 HRS./HE SAID MAINT.PERSON NOTICED PRODUCT BLEEDING THROUGH WALL IN BLDG./WILL PUMP OUT TK ON 10/1/88 A.M./FILLED TK IN MAY (DJ). 10/03/88: SPOKE WITH SAM SOFIA/PUMPED 525 GALLONS OF OIL FROM TANK ON 10/1/88 (DJ). 11/16/88: SPOKE WITH BART GORMAN, RECOMMENDED REMOVAL OF TANK/HE SAID HE WOULD MAKE ARRANGEMENTS (DJ). 12/12/88: CLEANUP LETTER SENT (DJ). 08/17/90: SPOKE WITH BART GORMAN. STATED CONTAM. SOIL POSSIBLY REMOVED. WILL CONTACT VINCENT CORROU, JR. TO SEND IN PAPERWORK. (DP). 08/17/90: SPOKE WITH BART GORMAN. STATED CONTAMINATED SOIL REMOVED. (DP). 10/02/90: FOLLOW-UP LETTER SENT. (DP). 11/14/90: MINOR QUANTITY OF SOIL DISPOSED OF IN TRASH, CLOSED. (JM).

Last Date in Agency List : 2021-05-04

Material Details

Spill Number : 8805600
 Operable Unit ID : 922577
 Operable Unit : 01
 Material ID : 457506
 Material Code : 0001A
 Material Name : #2 fuel oil
 Case Number : N/R
 Material Family : Petroleum
 Quantity : .00
 Units : L
 Recovered : .00
 Affected Media: Soil : False
 Affected Media: Air : False
 Affected Media: Ind Air : False
 Affected Media: Groundwater : True
 Affected Media: Surface Water : False
 Affected Media: Drinking Water : False
 Affected Media: Sewer Line : False
 Affected Media: Impervious Surface : False
 Affected Media: Subway : False
 Affected Media: Utility Conveyance : False
 Oxygenate : N/R

SPILLS - NY

Facility Name : MATTHEW CARTON ESTATE
 Facility Address : 183 GENESEE ST, UTICA
 County : Oneida

Spill Details

Site ID : 184402
 Spill Number : 8805600
 Program Type : ER
 DER Facility ID : 154327
 DEC Region : 6
 Spill Date : 1988-09-30 16:30:00

Map Id: M61
 Direction: E
 Distance: 0.321 mi., 1694 ft.
 Elevation: 442 ft.
 Relative: Higher

Site Name : MATTHEW CARTON ESTATE
 183 GENESEE ST
 UTICA, NY
Database(s) : [LTANKS 2 - NY, SPILLS - NY] **(cont.)**

Envirosite ID: 4985442
EPA ID: N/R

SPILLS - NY **(cont.)**

Close Date : 1990-11-14 00:00:00
 Contributing Factor : Tank Failure
 Material Spilled Classification : N/R
 SWIS Code : 3300
 DEC Lead on Spill : DIJOHNSO
 Referred to : N/R
 Received Date : 1988-09-30 17:59:00
 Computer ID : N/R
 Waterbody : N/R
 Source : Commercial/Industrial
 Reported by : Responsible Party
 Cleanup Activity Ceased Date : 1990-11-14 00:00:00
 Cleanup Meets Standard : True
 Inspection Date : 1988-10-03 00:00:00
 Penalty : False
 UST Trust : False
 Remed Phase : 0
 Date Record Created : 1988-10-05 00:00:00
 Record Last Updated : 2002-09-23 00:00:00
 Spiller Name : N/R
 Spiller Company : MATTHEW CARTON ESTATE
 Spiller Address : BANKERS TRUST BLDG,, UTICA, NY 13501
 Spiller Country : 001
 Contact Name : N/R
 Contact Phone : N/R
 Contact Extension : N/R
 After Hours : True
 Latitude : 43.101525560
 Longitude : -75.230872160
 Caller Remark : WILL PUMP OUT TANK ON MONDAY, 550 GAL TANK

DEC Remark :

Prior to Sept, 2004 data translation this spill Lead_DEC Field was JOHNSON 09/30/88: SPOKE WITH SAM SOFIA 1630 HRS./HE SAID MAINT.PERSON NOTICED PRODUCT BLEEDING THROUGH WALL IN BLDG./WILL PUMP OUT TK ON 10/1/88 A.M./FILLED TK IN MAY (DJ). 10/03/88: SPOKE WITH SAM SOFIA/PUMPED 525 GALLONS OF OIL FROM TANK ON 10/1/88 (DJ). 11/16/88: SPOKE WITH BART GORMAN, RECOMMENDED REMOVAL OF TANK/HE SAID HE WOULD MAKE ARRANGEMENTS (DJ). 12/12/88: CLEANUP LETTER SENT (DJ). 08/17/90: SPOKE WITH BART GORMAN. STATED CONTAM. SOIL POSSIBLY REMOVED. WILL CONTACT VINCENT CORROU, JR. TO SEND IN PAPERWORK. (DP). 08/17/90: SPOKE WITH BART GORMAN. STATED CONTAMINATED SOIL REMOVED. (DP). 10/02/90: FOLLOW-UP LETTER SENT. (DP). 11/14/90: MINOR QUANTITY OF SOIL DISPOSED OF IN TRASH, CLOSED. (JM).

Last Date in Agency List : 2021-05-04

Material Details

Spill Number : 8805600
 Operable Unit ID : 922577
 Operable Unit : 01
 Material ID : 457506
 Material Code : 0001A
 Material Name : #2 fuel oil
 Case Number : N/R
 Material Family : Petroleum
 Quantity : .00
 Units : L

Map Id: M61
 Direction: E
 Distance: 0.321 mi., 1694 ft.
 Elevation: 442 ft.
 Relative: Higher

Site Name : MATTHEW CARTON ESTATE
 183 GENESEE ST
 UTICA, NY
Database(s) : [LTANKS 2 - NY, SPILLS - NY] **(cont.)**

EnviroSite ID: 4985442
EPA ID: N/R

SPILLS - NY **(cont.)**

Recovered : .00
 Affected Media: Soil : False
 Affected Media: Air : False
 Affected Media: Ind Air : False
 Affected Media: Groundwater : True
 Affected Media: Surface Water : False
 Affected Media: Drinking Water : False
 Affected Media: Sewer Line : False
 Affected Media: Impervious Surface : False
 Affected Media: Subway : False
 Affected Media: Utility Conveyance : False
 Oxygenate : N/R

Map Id: 62
 Direction: W
 Distance: 0.333 mi., 1760 ft.
 Elevation: 437 ft.
 Relative: Higher

Site Name : THE MATT BREWERY CO., INC. | MATT BREWING CO INC | THE F.X. MATT BREWING CO.
 811 EDWARD ST | 811 EDWARDS ST
 UTICA | Utica, NY
Database(s) : [AST CBS - NY, AST PBS - NY, DOCKET, ECHO, FRS, FTTS, FTTS INSP, MANIFEST - NY, RCRA_NONGEN, RMP, SPILLS - NY, SWF/LF - NY, TRIS, UST PBS - NY]

EnviroSite ID: 4700629
EPA ID: N/R

AST CBS - NY

Facility Name : F.X. MATT BREWING COMPANY
 Facility Address : 811 EDWARD STREET, UTICA, 13502
 County : Oneida

Site Information

Expiration Date : N/A
 Site ID : 341138
 Site Type : Manufacturing (Other than Chemical)/Processing
 Site Status : Unregulated/Closed
 Program Number : 6-000189
 Program Type : Chemical Bulk Storage
 DEC Region : 6
 Last Date in Agency List : 2021-06-03

Tank Information : Tank Information withheld (not releaseable under Freedom of Information Law) in accordance with Public Officers Law Sections 86.5, 87.2(F), 89.5(a)(1)(1-a)

Facility Name : MATT BREWING CO, INC.

Map Id: 62
 Direction: W
 Distance: 0.333 mi., 1760 ft.
 Elevation: 437 ft.
 Relative: Higher

Site Name : THE MATT BREWERY CO., INC. | MATT BREWING CO INC | THE F.X. MATT BREWING CO.
 811 EDWARD ST | 811 EDWARDS ST
 UTICA | Utica, NY

Database(s) : [AST CBS - NY, AST PBS - NY, DOCKET, ECHO, FRS, FTTS, FTTS INSP, MANIFEST - NY, RCRA_NONGEN, RMP, SPILLS - NY, SWF/LF - NY, TRIS, UST PBS - NY] **(cont.)**

EnviroSite ID: 4700629
 EPA ID: N/R

AST CBS - NY **(cont.)**

Facility Address : 811 EDWARD ST., UTICA, 13502
 County : Oneida

Site Information

Expiration Date : 2023-05-12
 Site ID : 341136
 Site Type : Manufacturing (Other than Chemical)/Processing
 Site Status : Active
 Program Number : 6-000032
 Program Type : Chemical Bulk Storage
 DEC Region : 6
 Last Date in Agency List : 2021-06-03

Tank Information : Tank Information withheld (not releaseable under Freedom of Information Law) in accordance with Public Officers Law Sections 86.5, 87.2(F), 89.5(a)(1)(1-a)

AST PBS - NY

Facility Name : THE F.X. MATT BREWING CO.
 Facility Address : 811 EDWARD STREET, UTICA, 13502
 County : Oneida

Site Information

Expiration Date : N/A
 Site ID : 41150
 Site Type : Manufacturing (Other than Chemical)/Processing
 Site Status : Unregulated/Closed
 Program Number : 6-050334
 Program Type : Petroleum Bulk Storage
 DEC Region : 6
 Last Date in Agency List : 2021-06-03

Affiliation Details

Affiliation Type : Mail Contact
 Company : THE F.X. MATT BREWING CO.
 Contact Title : N/R
 Contact Name : JIM KUHR
 Contact Address : 811 EDWARD STREET, UTICA, NY 13502-4092
 Contact Address 2 : N/R
 Country Code : 001
 Phone : (315) 624-2466

Map Id: 62
 Direction: W
 Distance: 0.333 mi., 1760 ft.
 Elevation: 437 ft.
 Relative: Higher

EnviroSite ID: 4700629
 EPA ID: N/R

Site Name : THE MATT BREWERY CO., INC. | MATT BREWING CO INC | THE F.X. MATT BREWING CO.
 811 EDWARD ST | 811 EDWARDS ST
 UTICA | Utica, NY

Database(s) : [AST CBS - NY, AST PBS - NY, DOCKET, ECHO, FRS, FTTS, FTTS INSP, MANIFEST - NY, RCRA_NONGEN, RMP, SPILLS - NY, SWF/LF - NY, TRIS, UST PBS - NY] **(cont.)**

AST PBS - NY **(cont.)**

Phone Ext : N/R
 Email : N/R
 Fax : N/R

Affiliation Type : Facility Owner
 Company : THE F.X. MATT BREWING CO.
 Contact Title : PRESIDENT
 Contact Name : NICHOLAS O. MATT
 Contact Address : 811 EDWARD STREET, UTICA, NY 13502-4092
 Contact Address 2 : N/R
 Country Code : 001
 Phone : (315) 624-2400
 Phone Ext : N/R
 Email : N/R
 Fax : N/R

Affiliation Type : Emergency Contact
 Company : THE F.X. MATT BREWING CO.
 Contact Title : N/R
 Contact Name : DAN FOSTER
 Contact Address : NN
 Contact Address 2 : N/R
 Country Code : 999
 Phone : (315) 624-2440
 Phone Ext : N/R
 Email : N/R
 Fax : N/R

Affiliation Type : Facility Operator
 Company : THE F.X. MATT BREWING CO.
 Contact Title : N/R
 Contact Name : JOE SERARIN
 Contact Address : NN
 Contact Address 2 : N/R
 Country Code : 001
 Phone : (315) 624-2435
 Phone Ext : N/R
 Email : N/R
 Fax : N/R

Tank Information : Tank Information withheld (not releasable under Freedom of Information Law) in accordance with Public Officers Law Sections 86.5, 87.2(F), 89.5(a)(1)(1-a)

Map Id: 62
 Direction: W
 Distance: 0.333 mi., 1760 ft.
 Elevation: 437 ft.
 Relative: Higher

Site Name : THE MATT BREWERY CO., INC. | MATT BREWING CO INC | THE F.X. MATT BREWING CO.
 811 EDWARD ST | 811 EDWARDS ST
 UTICA | Utica, NY

Database(s) : [AST CBS - NY, AST PBS - NY, DOCKET, ECHO, FRS, FTTS, FTTS INSP, MANIFEST - NY, RCRA_NONGEN, RMP, SPILLS - NY, SWF/LF - NY, TRIS, UST PBS - NY] **(cont.)**

EnviroSite ID: 4700629
 EPA ID: N/R

DOCKET

Facility Name : THE MATT BREWERY CO., INC.
 Facility Address : 811 EDWARD ST, UTICA, NY 13502-4092

Standard Industrial Classification(SIC) Summary

Enforcement Action Name : THE MATT BREWERY CO., INC.
 Registry ID : 110001578613
 Primary SIC : 2082 - MALT BEVERAGES
 Primary NAICS : 999999
 Last Date in Agency List : 2021-06-17

Enforcement Action Case Number : 02-2017-1004
 Activity ID : 3601171669
 Final Order Iss/Final Order Enter Date: 08/10/2017
 Final Order Name : Matt Brewing Co., Inc.

Settlement FRS ICIS Facility ID : 3600241488
 Final Order FRS Name : THE MATT BREWERY CO., INC.

SEP Category : N/R
 SEP Description : N/R

Complaint Summary

Respondent/Defendant Name : Matt Brewing Co., Inc.
 Named in Complaint : N
 Named in Final Order : Y

Pollutant Summary

Pollutants (SRS) : N/R

Violation and Enforcement Action Summary

Court Docket Number : CAA-02-2017-1004

Complaint/Proposed Order Actual Date: N/R
 Final Order Issued Actual Date : 08/10/2017

Admin EA Closed Actual Date : 08/10/2017
 Enforcement Action Name : Matt Brewing Co., Inc.
 Enforcement Action Resolution : Final Order No Penalty

Map Id: 62
 Direction: W
 Distance: 0.333 mi., 1760 ft.
 Elevation: 437 ft.
 Relative: Higher

Site Name : THE MATT BREWERY CO., INC. | MATT BREWING CO INC | THE F.X. MATT BREWING CO.
 811 EDWARD ST | 811 EDWARDS ST
 UTICA | Utica, NY

Database(s) : [AST CBS - NY, AST PBS - NY, DOCKET, ECHO, FRS, FTTS, FTTS INSP, MANIFEST - NY, RCRA_NONGEN, RMP, SPILLS - NY, SWF/LF - NY, TRIS, UST PBS - NY] **(cont.)**

EnviroSite ID: 4700629
 EPA ID: N/R

DOCKET **(cont.)**

Violation Type : Risk Management Plan - CAA

Statute Code : CAA
 Law Section Code : 112[R][7]
 Law Section Description : Prevention of Accidental Release/Risk Management Plans (RMPs)

Violation Penalties and Compliance Summary

Compliance Action Cost : 35000
 EPA Penalty Assessed Amount : 0
 Cost Recovery Required : N/R
 Cost of SEP : 0
 Cost of Complying Actions : N/R

ECHO

Facility Name : MATT BREWERY COMPANY, INC.
 Facility Address : 811 EDWARD ST, UTICA, NY 13502
 County : ONEIDA

Last Inspection Date : 2015-11-17
 Registry ID : 110001578613
 FIPS Code : 36065
 EPA Region : 02
 Inspection Count : 1
 Last Inspection Days : 362
 Informal Count : 0
 Last Informal Action Date : N/R
 Formal Action Count : 0
 Last Formal Action Date : 2001-03-29
 Total Penalties : 0
 Penalty Count : 0
 Last Penalty Date : 2001-03-29
 Last Penalty Amount : 3125
 QTRS IN NC : 0
 Programs IN SNC : 0
 Current Compliance Status : No Violation
 Three-Year Compliance Status : N/R
 Collection Method : ADDRESS MATCHING-HOUSE NUMBER
 Reference Point : CENTER OF A FACILITY OR STATION
 Accuracy Meters : 30
 Derived Tribes : Oneida Nation of New York - 19.2 mile(s)
 Derived HUC : 02020004
 Derived WBD : N/R
 Derived STCTY FIPS : 36065
 Derived Zip : 13502
 Derived CD113 : 22
 Derived CB2010 : 360650209002005

Map Id: 62
 Direction: W
 Distance: 0.333 mi., 1760 ft.
 Elevation: 437 ft.
 Relative: Higher

Site Name : THE MATT BREWERY CO., INC. | MATT BREWING CO INC | THE F.X. MATT BREWING CO.
 811 EDWARD ST | 811 EDWARDS ST
 UTICA | Utica, NY

Database(s) : [AST CBS - NY, AST PBS - NY, DOCKET, ECHO, FRS, FTTS, FTTS INSP, MANIFEST - NY, RCRA_NONGEN, RMP, SPILLS - NY, SWF/LF - NY, TRIS, UST PBS - NY] **(cont.)**

EnviroSite ID: 4700629
 EPA ID: N/R

ECHO **(cont.)**

MYRTK Universe :	NNN
NPDES IDs :	N/R
CWA Permit Types :	N/R
CWA Compliance Tracking :	N/R
CWA NAICS :	N/R
CWA SICS :	N/R
CWA Inspection Count :	N/R
CWA Last Inspection Days :	N/R
CWA Informal Count :	N/R
CWA Formal Action Count :	N/R
CWA Last Formal Action Date :	N/R
CWA Penalties :	N/R
CWA Last Penalty Date :	N/R
CWA Last Penalty Amount :	N/R
CWA Quarters IN NC :	N/R
CWA Current Compliance Status :	N/R
CWA Current SNC Flag :	N
CWA 13 Quarters Compliance Status :	N/R
CWA 13 Quarters Effluent Exceedances:	N/R
CWA Three-Year QNCR Codes :	N/R
DFR URL :	Click here for hyperlink provided by the agency.
Facility SIC :	2082
Facility NAICS :	31212 - Breweries, 312120 - Breweries, 999999
Facility Last Inspection EPA Date :	2015-11-17
Facility Last Inspection State Date :	2014-11-06
Facility Last Formal Act EPA Date :	2001-03-29
Facility Last Formal Act State Date :	N/R
Facility Last Informal Act EPA Date :	N/R
Facility Last Informal Act State Date:	N/R
Facility Federal Agency :	N/R
TRI Reporter :	Y
Facility Imp Water Flag :	N/R
Current SNC Flag :	N
Indian County Flag :	N
Federal Flag :	N
US Mexico Border Flag :	N/R
Chesapeake Bay Flag :	N/R
AIR Flag :	Y
NPDES Flag :	N
SDWIS Flag :	N
RCRA Flag :	Y
TRI Flag :	Y
GHG Flag :	Y
Major Flag :	N/R
Active Flag :	Y
NAA Flag :	N/R
Latitude :	43.10343
Longitude :	-75.24414
Last Date in Agency List :	2016-11-18

Map Id: 62
 Direction: W
 Distance: 0.333 mi., 1760 ft.
 Elevation: 437 ft.
 Relative: Higher

Site Name : THE MATT BREWERY CO., INC. | MATT BREWING CO INC | THE F.X. MATT BREWING CO.
 811 EDWARD ST | 811 EDWARDS ST
 UTICA | Utica, NY

Database(s) : [AST CBS - NY, AST PBS - NY, DOCKET, ECHO, FRS, FTTS, FTTS INSP, MANIFEST - NY, RCRA_NONGEN, RMP, SPILLS - NY, SWF/LF - NY, TRIS, UST PBS - NY] **(cont.)**

EnviroSite ID: 4700629
 EPA ID: N/R

ECHO **(cont.)**

Facility Name :	THE MATT BREWERY CO., INC.
Facility Address :	811 EDWARD ST, UTICA, NY 13502
County :	ONEIDA
Last Inspection Date :	2016-11-15
Registry ID :	110001578613
FIPS Code :	36065
EPA Region :	02
Inspection Count :	2
Last Inspection Days :	1601
Informal Count :	0
Last Informal Action Date :	N/R
Formal Action Count :	1
Last Formal Action Date :	2017-08-10
Total Penalties :	0
Penalty Count :	N/R
Last Penalty Date :	2001-03-29
Last Penalty Amount :	3125
QTRS IN NC :	0
Programs IN SNC :	0
Current Compliance Status :	No Violation Identified
Three-Year Compliance Status :	_____
Collection Method :	N/R
Reference Point :	N/R
Accuracy Meters :	N/R
Derived Tribes :	Oneida Indian Nation - 19.2 mile(s)
Derived HUC :	02020004
Derived WBD :	020200040310
Derived STCTY FIPS :	36065
Derived Zip :	13502
Derived CD113 :	22
Derived CB2010 :	360650209002005
MYRTK Universe :	NNN
NPDES IDs :	N/R
CWA Permit Types :	N/R
CWA Compliance Tracking :	N/R
CWA NAICS :	N/R
CWA SICS :	N/R
CWA Inspection Count :	N/R
CWA Last Inspection Days :	N/R
CWA Informal Count :	N/R
CWA Formal Action Count :	N/R
CWA Last Formal Action Date :	N/R
CWA Penalties :	N/R
CWA Last Penalty Date :	N/R
CWA Last Penalty Amount :	N/R
CWA Quarters IN NC :	N/R
CWA Current Compliance Status :	N/R
CWA Current SNC Flag :	N
CWA 13 Quarters Compliance Status :	N/R
CWA 13 Quarters Effluent Exceedances:	N/R

Map Id: 62
 Direction: W
 Distance: 0.333 mi., 1760 ft.
 Elevation: 437 ft.
 Relative: Higher

Site Name : THE MATT BREWERY CO., INC. | MATT BREWING CO INC | THE F.X. MATT BREWING CO.
 811 EDWARD ST | 811 EDWARDS ST
 UTICA | Utica, NY

Database(s) : [AST CBS - NY, AST PBS - NY, DOCKET, ECHO, FRS, FTTS, FTTS INSP, MANIFEST - NY, RCRA_NONGEN, RMP, SPILLS - NY, SWF/LF - NY, TRIS, UST PBS - NY] **(cont.)**

EnviroSite ID: 4700629
 EPA ID: N/R

ECHO **(cont.)**

CWA Three-Year QNCR Codes :	N/R
DFR URL :	Click here for hyperlink provided by the agency.
Facility SIC :	2082
Facility NAICS :	31212 - Breweries, 312120 - Breweries, 999999
Facility Last Inspection EPA Date :	2016-11-15
Facility Last Inspection State Date :	2014-11-06
Facility Last Formal Act EPA Date :	2017-08-10
Facility Last Formal Act State Date :	N/R
Facility Last Informal Act EPA Date :	N/R
Facility Last Informal Act State Date:	N/R
Facility Federal Agency :	N/R
TRI Reporter :	Y
Facility Imp Water Flag :	N/R
Current SNC Flag :	N
Indian County Flag :	N
Federal Flag :	N/R
US Mexico Border Flag :	N/R
Chesapeake Bay Flag :	N/R
AIR Flag :	Y
NPDES Flag :	N
SDWIS Flag :	N
RCRA Flag :	Y
TRI Flag :	Y
GHG Flag :	Y
Major Flag :	N/R
Active Flag :	Y
NAA Flag :	N
Latitude :	43.10346
Longitude :	-75.24403
Last Date in Agency List :	2021-04-16

FRS

Facility Name :	THE MATT BREWERY CO., INC.
Facility Address :	811 EDWARD ST, UTICA, NY 13502-4092
County :	ONEIDA

Site Details

Registry ID :	110001578613
FRS Facility URL :	Click here for hyperlink provided by the agency.
Last Date in Agency List :	2021-05-03

Source Description

Source Description :	AIR contains compliance and permit data for stationary sources of air pollution regulated by the EPA, State, and Local air pollution agencies. AFS contains compliance and permit data for stationary sources of air pollution regulated by the EPA, State, and Local air pollution agencies.
----------------------	---

Map Id: 62
 Direction: W
 Distance: 0.333 mi., 1760 ft.
 Elevation: 437 ft.
 Relative: Higher

Site Name : THE MATT BREWERY CO., INC. | MATT BREWING CO INC | THE F.X. MATT BREWING CO.
 811 EDWARD ST | 811 EDWARDS ST
 UTICA | Utica, NY

Database(s) : [AST CBS - NY, AST PBS - NY, DOCKET, ECHO, FRS, FTTS, FTTS INSP, MANIFEST - NY, RCRA_NONGEN, RMP, SPILLS - NY, SWF/LF - NY, TRIS, UST PBS - NY] **(cont.)**

Envirosite ID: 4700629
EPA ID: N/R

FRS **(cont.)**

Source Description : (E-GGRT, accessible through an EPA web page, is used to submit annual reports in support of the EPA rule for mandatory reporting of greenhouse gases (GHG) by large GHG emissions sources. Implementation of 40 CFR part 98 is referred to as the greenhouse gas reporting program (GHGRP). This comprehensive, nationwide emissions data will provide a better understanding of the sources of GHGs and will guide development of the policies and programs to reduce emissions. The publically available data will allow reporters to track their own emissions, compare them to similar facilities, and aid in identifying cost effective opportunities to reduce emissions in the future. The FIS, managed by the New York Department of Environmental Conservation (DEC), houses all information about facilities that are regulated or of environmental interest to the state of New York.

Source Description : ICIS provides a database that, when complete, will contain enforcement and compliance information across most of EPA's programs. The vision for ICIS is to replace EPA's independent databases that contain enforcement data with a single repository for that information. Currently, ICIS contains all Federal Administrative and Judicial enforcement actions and a subset of the Permit Compliance System (PCS), which supports the National Pollutant Discharge Elimination System (NPDES). This information is maintained in ICIS by EPA in the Regional offices and at Headquarters. A future release of ICIS will completely replace PCS and will integrate that information with Federal actions already in the system. ICIS also has the capability to track other activities that support compliance and enforcement programs, including incident tracking, compliance assistance, and compliance monitoring. NCDB supports implementation of the Federal Insecticide, Fungicide, and Rodenticide Act (FIFRA) and the Toxic Substances Control Act (TSCA). The system tracks inspections in regions and states with cooperative agreements, enforcement actions, and settlements.

Source Description : OSHA-OIS
 RCRAInfo is EPA's comprehensive information system that supports the Resource Conservation and Recovery Act (RCRA) of 1976 and the Hazardous and Solid Waste Amendments (HSWA) of 1984 through the tracking of events and activities related to facilities that generate, transport, and treat, store, or dispose of hazardous waste. RCRAInfo allows RCRA program staff to track the notification, permit, compliance, and corrective action activities required under RCRA. RCRAInfo also supports generation of the National Hazardous Waste Biennial Report. All generators and treatment, storage, and disposal facilities who handle hazardous waste are required to report to the EPA Administrator at least once every two years to support creation of the Biennial Report. The RMP database stores the risk management plans reported by companies that handle, manufacture, use, or store certain flammable or toxic substances, as required under section 112(r) of the Clean Air Act (CAA).
 TRIS is a publicly available EPA database reported annually by certain covered industry groups, as well as federal facilities. It contains information about more than 650 toxic chemicals that are being used, manufactured, treated, transported, or released into the environment, and includes information about waste management and pollution prevention activities.

Map Id: 62
 Direction: W
 Distance: 0.333 mi., 1760 ft.
 Elevation: 437 ft.
 Relative: Higher

Site Name : THE MATT BREWERY CO., INC. | MATT BREWING CO INC | THE F.X. MATT BREWING CO.
 811 EDWARD ST | 811 EDWARDS ST
 UTICA | Utica, NY

Database(s) : [AST CBS - NY, AST PBS - NY, DOCKET, ECHO, FRS, FTTS, FTTS INSP, MANIFEST - NY, RCRA_NONGEN, RMP, SPILLS - NY, SWF/LF - NY, TRIS, UST PBS - NY] **(cont.)**

EnviroSite ID: 4700629
 EPA ID: N/R

FRS (cont.)

FRS Environmental Interest
 Source and System ID :

AIRS/AFS - 3606500005
 E-GGRT - 1003497
 FIS - 6-3016-00069
 ICIS - 28560
 ICIS - 3400047428
 ICIS - NY0000006301600069
 NCDB - D02#EPCRA-91-0219
 NCDB - I02#19901128A2002 2
 OSHA-OIS - 341211001
 RCRAINFO - NYR000182329
 RMP - 100000231288
 TRIS - 1350WMTTBR811ED

FTTS

Facility Name : FX MATT BREWING
 Facility Address : 811 EDWARD ST., UTICA, NY 13502

Issue Date : 1991-03-26
 Withdraw Date : N/R
 Close Date : 1991-07-25
 Docket Number : EPCRA-91-0219
 Case Number : N/R
 Abatement : \$121.00
 Final Penalty : \$5000.00
 Proposed Penalty : \$50000.00
 Region : 02
 Violation Code 1 : EFR
 Violation Code 2 : N/R
 Violation Code 3 : N/R
 Violation Code 4 : N/R
 Violation Code 5 : N/R
 Violation Code 6 : N/R
 Last Date in Agency List : 2017-02-09

FTTS INSP

Inspection Date : 1990-11-28
 Inspection Number : 19901128A2002 2
 Inspection Name : A. LESCHINSKY, JD
 Investigation Type : EEA
 Reason : NSR
 Facility : PC
 Action : Y
 Legislation : E
 Region : 02

Map Id: 62
 Direction: W
 Distance: 0.333 mi., 1760 ft.
 Elevation: 437 ft.
 Relative: Higher

Site Name : THE MATT BREWERY CO., INC. | MATT BREWING CO INC | THE F.X. MATT BREWING CO.
 811 EDWARD ST | 811 EDWARDS ST
 UTICA | Utica, NY

Database(s) : [AST CBS - NY, AST PBS - NY, DOCKET, ECHO, FRS, FTTS, FTTS INSP, MANIFEST - NY, RCRA_NONGEN, RMP, SPILLS - NY, SWF/LF - NY, TRIS, UST PBS - NY] **(cont.)**

EnviroSite ID: 4700629
 EPA ID: N/R

MANIFEST - NY

Facility Name : MATT BREWING CO INC
 Facility Address : 811 EDWARD ST, UTICA, NY 13502
 County : ONEIDA

Hazardous Waste Transporters Summary

Gen Sign Date : 2018-02-06
 Gen RCRA ID : NYR000182329
 Manifest Tracking Number : 011218348FLE
 Manifest Reference Number : N/R
 TSDf Sign Date : 2018-03-02
 TSDf RCRA ID : ARD069748192
 Transporter 1 Sign Date : 2018-02-06
 Transporter 1 RCRA ID : MAD039322250
 Transporter 2 Sign Date : 2018-02-14
 Transporter 2 RCRA ID : PAR000524041
 Alt Facility Sign Date : N/R
 Alt Facility RCRA ID : N/R
 Management Method Type Code : H040
 Handling Type : Incineration, heat recovery, burning
 Container Type : Fiber or plastic boxes, cartons, cases
 Number of Containers : 1
 Waste Quantity : 15
 Unit of Measure : Pounds
 Specific Gravity : 1
 Page Number : 1
 Line Item Number : 1
 Import Indicator : N
 Export Indicator : N
 Discr Quantity Indicator : N
 Discr Type Indicator : N
 Discr Residue Indicator : N
 Discr Partial Reject Indicator : N
 Discr Full Reject Indicator : N
 Waste Code 1 : BENZENE, DIMETHYL- (I,T) (OR) XYLENE (I)
 Waste Code 2 : IGNITABLE WASTE
 Waste Code 3 : BENZENE
 Waste Code 4 : N/R
 Waste Code 5 : N/R
 Waste Code 6 : N/R
 Last Date in Agency List : 2021-06-16

Gen Sign Date : 2018-02-06
 Gen RCRA ID : NYR000182329
 Manifest Tracking Number : 011218348FLE
 Manifest Reference Number : N/R
 TSDf Sign Date : 2018-03-02
 TSDf RCRA ID : ARD069748192
 Transporter 1 Sign Date : 2018-02-06

Map Id: 62
 Direction: W
 Distance: 0.333 mi., 1760 ft.
 Elevation: 437 ft.
 Relative: Higher

Site Name : THE MATT BREWERY CO., INC. | MATT BREWING CO INC | THE F.X. MATT BREWING CO.
 811 EDWARD ST | 811 EDWARDS ST
 UTICA | Utica, NY

Database(s) : [AST CBS - NY, AST PBS - NY, DOCKET, ECHO, FRS, FTTS, FTTS INSP, MANIFEST - NY, RCRA_NONGEN, RMP, SPILLS - NY, SWF/LF - NY, TRIS, UST PBS - NY] **(cont.)**

EnviroSite ID: 4700629
 EPA ID: N/R

MANIFEST - NY **(cont.)**

Transporter 1 RCRA ID :	MAD039322250
Transporter 2 Sign Date :	2018-02-14
Transporter 2 RCRA ID :	PAR000524041
Alt Facility Sign Date :	N/R
Alt Facility RCRA ID :	N/R
Management Method Type Code :	H040
Handling Type :	Incineration, heat recovery, burning
Container Type :	Fiber or plastic boxes, cartons, cases
Number of Containers :	1
Waste Quantity :	29
Unit of Measure :	Pounds
Specific Gravity :	1
Page Number :	2
Line Item Number :	2
Import Indicator :	N
Export Indicator :	N
Discr Quantity Indicator :	N
Discr Type Indicator :	N
Discr Residue Indicator :	N
Discr Partial Reject Indicator :	N
Discr Full Reject Indicator :	N
Waste Code 1 :	CORROSIVE WASTE
Waste Code 2 :	N/R
Waste Code 3 :	N/R
Waste Code 4 :	N/R
Waste Code 5 :	N/R
Waste Code 6 :	N/R
Last Date in Agency List :	2021-06-16

Gen Sign Date :	2018-02-06
Gen RCRA ID :	NYR000182329
Manifest Tracking Number :	011218348FLE
Manifest Reference Number :	N/R
TSD Sign Date :	2018-03-02
TSD RCRA ID :	ARD069748192
Transporter 1 Sign Date :	2018-02-06
Transporter 1 RCRA ID :	MAD039322250
Transporter 2 Sign Date :	2018-02-14
Transporter 2 RCRA ID :	PAR000524041
Alt Facility Sign Date :	N/R
Alt Facility RCRA ID :	N/R
Management Method Type Code :	H040
Handling Type :	Incineration, heat recovery, burning
Container Type :	Fiberboard or plastic drums, barrels, kegs
Number of Containers :	1
Waste Quantity :	16
Unit of Measure :	Pounds
Specific Gravity :	1
Page Number :	2
Line Item Number :	1
Import Indicator :	N

Map Id: 62
 Direction: W
 Distance: 0.333 mi., 1760 ft.
 Elevation: 437 ft.
 Relative: Higher

Site Name : THE MATT BREWERY CO., INC. | MATT BREWING CO INC | THE F.X. MATT BREWING CO.
 811 EDWARD ST | 811 EDWARDS ST
 UTICA | Utica, NY

Database(s) : [AST CBS - NY, AST PBS - NY, DOCKET, ECHO, FRS, FTTS, FTTS INSP, MANIFEST - NY, RCRA_NONGEN, RMP, SPILLS - NY, SWF/LF - NY, TRIS, UST PBS - NY] **(cont.)**

EnviroSite ID: 4700629
 EPA ID: N/R

MANIFEST - NY **(cont.)**

Export Indicator :	N
Discr Quantity Indicator :	N
Discr Type Indicator :	N
Discr Residue Indicator :	N
Discr Partial Reject Indicator :	N
Discr Full Reject Indicator :	N
Waste Code 1 :	CORROSIVE WASTE
Waste Code 2 :	N/R
Waste Code 3 :	N/R
Waste Code 4 :	N/R
Waste Code 5 :	N/R
Waste Code 6 :	N/R
Last Date in Agency List :	2021-06-16
Gen Sign Date :	2018-02-06
Gen RCRA ID :	NYR000182329
Manifest Tracking Number :	011218348FLE
Manifest Reference Number :	N/R
TSD Sign Date :	2018-03-02
TSD RCRA ID :	ARD069748192
Transporter 1 Sign Date :	2018-02-06
Transporter 1 RCRA ID :	MAD039322250
Transporter 2 Sign Date :	2018-02-14
Transporter 2 RCRA ID :	PAR000524041
Alt Facility Sign Date :	N/R
Alt Facility RCRA ID :	N/R
Management Method Type Code :	H040
Handling Type :	Incineration, heat recovery, burning
Container Type :	Fiberboard or plastic drums, barrels, kegs
Number of Containers :	1
Waste Quantity :	3
Unit of Measure :	Pounds
Specific Gravity :	1
Page Number :	1
Line Item Number :	2
Import Indicator :	N
Export Indicator :	N
Discr Quantity Indicator :	N
Discr Type Indicator :	N
Discr Residue Indicator :	N
Discr Partial Reject Indicator :	N
Discr Full Reject Indicator :	N
Waste Code 1 :	IGNITABLE WASTE
Waste Code 2 :	CHROMIUM
Waste Code 3 :	SILVER
Waste Code 4 :	N/R
Waste Code 5 :	N/R
Waste Code 6 :	N/R
Last Date in Agency List :	2021-06-16

Map Id: 62
 Direction: W
 Distance: 0.333 mi., 1760 ft.
 Elevation: 437 ft.
 Relative: Higher

Site Name : THE MATT BREWERY CO., INC. | MATT BREWING CO INC | THE F.X. MATT BREWING CO.
 811 EDWARD ST | 811 EDWARDS ST
 UTICA | Utica, NY

Database(s) : [AST CBS - NY, AST PBS - NY, DOCKET, ECHO, FRS, FTTS, FTTS INSP, MANIFEST - NY, RCRA_NONGEN, RMP, SPILLS - NY, SWF/LF - NY, TRIS, UST PBS - NY] **(cont.)**

Envirosite ID: 4700629
 EPA ID: N/R

MANIFEST - NY **(cont.)**

Gen Sign Date : 2018-02-06
 Gen RCRA ID : NYR000182329
 Manifest Tracking Number : 011218348FLE
 Manifest Reference Number : N/R
 TSDF Sign Date : 2018-03-02
 TSDF RCRA ID : ARD069748192
 Transporter 1 Sign Date : 2018-02-06
 Transporter 1 RCRA ID : MAD039322250
 Transporter 2 Sign Date : 2018-02-14
 Transporter 2 RCRA ID : PAR000524041
 Alt Facility Sign Date : N/R
 Alt Facility RCRA ID : N/R
 Management Method Type Code : H040
 Handling Type : Incineration, heat recovery, burning
 Container Type : Fiberboard or plastic drums, barrels, kegs
 Number of Containers : 1
 Waste Quantity : 22
 Unit of Measure : Pounds
 Specific Gravity : 1
 Page Number : 1
 Line Item Number : 4
 Import Indicator : N
 Export Indicator : N
 Discr Quantity Indicator : N
 Discr Type Indicator : N
 Discr Residue Indicator : N
 Discr Partial Reject Indicator : N
 Discr Full Reject Indicator : N
 Waste Code 1 : BARIUM
 Waste Code 2 : LEAD
 Waste Code 3 : N/R
 Waste Code 4 : N/R
 Waste Code 5 : N/R
 Waste Code 6 : N/R
 Last Date in Agency List : 2021-06-16

Gen Sign Date : 2018-02-06
 Gen RCRA ID : NYR000182329
 Manifest Tracking Number : 011218348FLE
 Manifest Reference Number : N/R
 TSDF Sign Date : 2018-03-02
 TSDF RCRA ID : ARD069748192
 Transporter 1 Sign Date : 2018-02-06
 Transporter 1 RCRA ID : MAD039322250
 Transporter 2 Sign Date : 2018-02-14
 Transporter 2 RCRA ID : PAR000524041
 Alt Facility Sign Date : N/R
 Alt Facility RCRA ID : N/R
 Management Method Type Code : H040
 Handling Type : Incineration, heat recovery, burning
 Container Type : Fiberboard or plastic drums, barrels, kegs

Map Id: 62
 Direction: W
 Distance: 0.333 mi., 1760 ft.
 Elevation: 437 ft.
 Relative: Higher

Site Name : THE MATT BREWERY CO., INC. | MATT BREWING CO INC | THE F.X. MATT BREWING CO.
 811 EDWARD ST | 811 EDWARDS ST
 UTICA | Utica, NY

Database(s) : [AST CBS - NY, AST PBS - NY, DOCKET, ECHO, FRS, FTTS, FTTS INSP, MANIFEST - NY, RCRA_NONGEN, RMP, SPILLS - NY, SWF/LF - NY, TRIS, UST PBS - NY] **(cont.)**

Envirosite ID: 4700629
 EPA ID: N/R

MANIFEST - NY **(cont.)**

Number of Containers : 1
 Waste Quantity : 1
 Unit of Measure : Pounds
 Specific Gravity : 1
 Page Number : 1
 Line Item Number : 3
 Import Indicator : N
 Export Indicator : N
 Discr Quantity Indicator : N
 Discr Type Indicator : N
 Discr Residue Indicator : N
 Discr Partial Reject Indicator : N
 Discr Full Reject Indicator : N
 Waste Code 1 : SODIUM AZIDE
 Waste Code 2 : REACTIVE WASTE
 Waste Code 3 : N/R
 Waste Code 4 : N/R
 Waste Code 5 : N/R
 Waste Code 6 : N/R
 Last Date in Agency List : 2021-06-16

Gen Sign Date : 2018-02-06
 Gen RCRA ID : NYR000182329
 Manifest Tracking Number : 011218350FLE
 Manifest Reference Number : N/R
 TSDF Sign Date : 2018-02-14
 TSDF RCRA ID : OHD000816629
 Transporter 1 Sign Date : 2018-02-06
 Transporter 1 RCRA ID : MAD039322250
 Transporter 2 Sign Date : 2018-02-13
 Transporter 2 RCRA ID : NYD982792814
 Alt Facility Sign Date : N/R
 Alt Facility RCRA ID : N/R
 Management Method Type Code : H141
 Handling Type : Chemical, physical, or biological treatment
 Container Type : Fiberboard or plastic drums, barrels, kegs
 Number of Containers : 1
 Waste Quantity : 4
 Unit of Measure : Pounds
 Specific Gravity : 1
 Page Number : 1
 Line Item Number : 1
 Import Indicator : N
 Export Indicator : N
 Discr Quantity Indicator : N
 Discr Type Indicator : N
 Discr Residue Indicator : N
 Discr Partial Reject Indicator : N
 Discr Full Reject Indicator : N
 Waste Code 1 : MERCURY
 Waste Code 2 : N/R

Map Id: 62
 Direction: W
 Distance: 0.333 mi., 1760 ft.
 Elevation: 437 ft.
 Relative: Higher

Site Name : THE MATT BREWERY CO., INC. | MATT BREWING CO INC | THE F.X. MATT BREWING CO.
 811 EDWARD ST | 811 EDWARDS ST
 UTICA | Utica, NY

Database(s) : [AST CBS - NY, AST PBS - NY, DOCKET, ECHO, FRS, FTTS, FTTS INSP, MANIFEST - NY, RCRA_NONGEN, RMP, SPILLS - NY, SWF/LF - NY, TRIS, UST PBS - NY] **(cont.)**

EnviroSite ID: 4700629
 EPA ID: N/R

MANIFEST - NY **(cont.)**

Waste Code 3 : N/R
 Waste Code 4 : N/R
 Waste Code 5 : N/R
 Waste Code 6 : N/R
 Last Date in Agency List : 2021-06-16

RCRA_NONGEN

Facility Name : MATT BREWING CO INC
 Facility Address : 811 EDWARD ST, UTICA, NY 13502
 County : ONEIDA

Date Form Received by Agency : 2012-02-02
 EPA ID : NYR000182329
 Mailing Address : 811 EDWARD ST, UTICA, NY 13502
 Contact : JIM KUHR
 Contact Address : 811 EDWARD ST, UTICA, NY 13502
 Contact Country : US
 Contact Telephone : 315-624-2466
 Contact Email : JIMKUHR@SARANAC.COM
 EPA Region : 02
 Land Type : Private
 Source Type : Implementer
 Classification : Not a generator, verified
 Description : Not a generator, verified
 Last Date in Agency List : 2021-04-26

Owner/Operator Summary

Owner/Operator Name : MATT BREWING CO INC
 Owner/Operator Address : N/R
 Owner/Operator Country : US
 Owner/Operator Telephone : N/R
 Owner/Operator Email : N/R
 Owner/Operator Fax : N/R
 Legal Status : Private
 Owner/Operator Type : Operator
 Owner/Operator Start Date : 1989-03-09
 Owner/Operator End Date : N/R

Owner/Operator Name : MATT BREWING CO INC
 Owner/Operator Address : N/R
 Owner/Operator Country : US
 Owner/Operator Telephone : N/R
 Owner/Operator Email : N/R
 Owner/Operator Fax : N/R
 Legal Status : Private
 Owner/Operator Type : Owner

Map Id: 62
 Direction: W
 Distance: 0.333 mi., 1760 ft.
 Elevation: 437 ft.
 Relative: Higher

Site Name : THE MATT BREWERY CO., INC. | MATT BREWING CO INC | THE F.X. MATT BREWING CO.
 811 EDWARD ST | 811 EDWARDS ST
 UTICA | Utica, NY

Database(s) : [AST CBS - NY, AST PBS - NY, DOCKET, ECHO, FRS, FTTS, FTTS INSP, MANIFEST - NY, RCRA_NONGEN, RMP, SPILLS - NY, SWF/LF - NY, TRIS, UST PBS - NY] **(cont.)**

EnviroSite ID: 4700629
 EPA ID: N/R

RCRA_NONGEN **(cont.)**

Owner/Operator Start Date : 1989-03-09
 Owner/Operator End Date : N/R

Handler Activities Summary

U.S. Importer of Hazardous Waste : N
 Mixed Waste (Haz. and Radioactive) : N
 Recycler of Hazardous Waste : N
 Transporter of Hazardous Waste : N
 Treater, Storer or Disposer of HW : N
 Underground Injection Activity : N
 On-site Burner Exemption : N
 Furnace Exemption : N
 Used Oil Fuel Burner : N
 Used Oil Processor : N
 Used Oil Refiner : N
 Used Oil Fuel Marketer to Burner : N
 Used Oil Specification Marketer : N
 Used Oil Transfer Facility : N
 Used Oil Transporter : N

Historical Generators

Date Form Received by Agency : 2011-04-06
 Facility Name : MATT BREWING CO INC
 Classification : Small Quantity Generator

Hazardous Waste Summary

Waste Code / Name : D001 - IGNITABLE WASTE
 D002 - CORROSIVE WASTE
 D008 - LEAD

Notices of Violations Summary

Regulation Violated : N

Evaluation Action Summary

Evaluation Date : 2014-11-06
 Evaluation : COMPLIANCE EVALUATION INSPECTION ON-SITE
 Area of Violation : N/R
 Date Achieved Compliance : N/R
 Evaluation Lead Agency : State

Map Id: 62
 Direction: W
 Distance: 0.333 mi., 1760 ft.
 Elevation: 437 ft.
 Relative: Higher

Site Name : THE MATT BREWERY CO., INC. | MATT BREWING CO INC | THE F.X. MATT BREWING CO.
 811 EDWARD ST | 811 EDWARDS ST
 UTICA | Utica, NY

Database(s) : [AST CBS - NY, AST PBS - NY, DOCKET, ECHO, FRS, FTTS, FTTS INSP, MANIFEST - NY, RCRA_NONGEN, RMP, SPILLS - NY, SWF/LF - NY, TRIS, UST PBS - NY] **(cont.)**

Envirosite ID: 4700629
 EPA ID: N/R

RMP

Facility Name :	The Matt Brewery Co., Inc.
Facility Address :	811 Edward St, Utica, NY 13502
Facility ID :	1000053997
Facility County FIPS :	36065
LEPC :	Oneida County LEPC
Facility URL :	N/R
Facility Phone Number :	N/R
Facility Email Address :	N/R
Facility DUNS :	2227593
Parent Company Name :	N/R
Company 2 Name :	N/R
Company 2 DUNS :	0
Company 2 DUNS :	0
Operator Name :	Jim Kuhr
Operator Address :	811 Edward Street, Utica, NY 13502
Operator Address 2 :	N/R
Operator Phone :	3156242442
Emergency Contact Name :	Jim Kuhr
Emergency Contact Title :	Operations Director/Brew Master
Emergency Contact Phone :	3156242442
Phone 24 :	3154041307
Emergency Contact Ext PIN :	N/A
Emergency Contact Email :	jimkuhr@saranac.com
No Accidents :	false
Foreign State Prov :	N/R
Foreign Zip Code :	N/R
Foreign Country :	N/R
FTE :	114
Other EPA Facility ID :	NYR000182329
EPA Facility ID :	100000231288
OSHA PSM :	true
EPCRA 302 :	true
CAA Title V :	false
Clear Air Op Permit ID :	N/R
Safety Inspection Date :	11/15/2016
Safety Inspection by :	EPA
OSHA Ranking :	false
Predictive Filing Flag :	false
Submission Type :	F
CBI Flag :	false
Completion Check Date :	08/08/2019
Receipt Date :	12/08/2015
Graphics Indicator :	false
Attachments Indicator :	false
Certification Received Flag :	false
Submission Method :	RMP*eSubmit
CBI Substantiation Flag :	false
Electronic Waiver Received Flag :	false
Postmark Date :	12/08/2015
De Registration Date :	N/R

Map Id: 62
 Direction: W
 Distance: 0.333 mi., 1760 ft.
 Elevation: 437 ft.
 Relative: Higher

Site Name : THE MATT BREWERY CO., INC. | MATT BREWING CO INC | THE F.X. MATT BREWING CO.
 811 EDWARD ST | 811 EDWARDS ST
 UTICA | Utica, NY

Database(s) : [AST CBS - NY, AST PBS - NY, DOCKET, ECHO, FRS, FTTS, FTTS INSP, MANIFEST - NY, RCRA_NONGEN, RMP, SPILLS - NY, SWF/LF - NY, TRIS, UST PBS - NY] **(cont.)**

EnviroSite ID: 4700629
 EPA ID: N/R

RMP (cont.)

De Registration Effective Date : N/R
 Anniversary Date : 12/08/2020
 Error Report Date : N/R
 CBI Unsanitized Version Flag : false
 Version Number : N/R
 Facility Latitude : 43.104492
 Facility Longitude : -075.245249
 Valid Latitude Longitude Flag : false
 FRS Description : N/R
 FRS Method : N/R
 Horizontal Accuracy Measure : 132
 Horizontal Reference Datum Code : 003
 Source Map Scale Number : N/R
 Last Date in Agency List : 03/17/2020

Process Detail

Process ID : 1000067726
 Process Facility ID : 1000053997
 Process Description : Refrigeration

Chemical Details

Chemical Name : Ammonia (anhydrous)
 Chemical ID : 56
 Quantity : 22000

Chemical Name : Public OCA Chemical
 Chemical ID : 0
 Quantity : 0

RMP Summary

RMP Contact Name : Scott Metott
 RMP Title : Maintenance Manager
 RMP Description : N/R
 RMP Complete Flag : true

Accident History

Accident Date : N/R
 Accident Time : N/R
 Accident Release Duration : N/R
 Release Event : N/R
 Release Source : N/R
 Other Release Source : N/R

Map Id: 62
 Direction: W
 Distance: 0.333 mi., 1760 ft.
 Elevation: 437 ft.
 Relative: Higher

Site Name : THE MATT BREWERY CO., INC. | MATT BREWING CO INC | THE F.X. MATT BREWING CO.
 811 EDWARD ST | 811 EDWARDS ST
 UTICA | Utica, NY

Database(s) : [AST CBS - NY, AST PBS - NY, DOCKET, ECHO, FRS, FTTS, FTTS INSP, MANIFEST - NY, RCRA_NONGEN, RMP, SPILLS - NY, SWF/LF - NY, TRIS, UST PBS - NY] **(cont.)**

EnviroSite ID: 4700629
 EPA ID: N/R

RMP (cont.)

Onsite Property Damage :	N/R
Offsite Property Damage :	N/R
Envir Damage :	N/R
Envir Damage-Other :	N/R
Initiating Event :	N/R
Cause Equipment Failure :	N/R
Cause-Other :	N/R
Offsite Responders Notify :	N/R
CBI Flag :	N/R

Accident History Chemicals

Accident Chemical ID :	N/R
Accident History ID :	N/R
Chemical ID :	N/R
Chemical Name :	N/R
Quantity Released :	N/R
Percent Weight :	N/R

SPILLS - NY

Facility Name :	F.X. MATT BREWING CO.
Facility Address :	811 EDWARD ST, UTICA
County :	Oneida

Spill Details

Site ID :	182030
Spill Number :	9210139
Program Type :	ER
DER Facility ID :	347888
DEC Region :	6
Spill Date :	1992-11-25 10:15:00
Close Date :	1997-11-18 00:00:00
Contributing Factor :	Equipment Failure
Material Spilled Classification :	C3
SWIS Code :	3316
DEC Lead on Spill :	AJMARSCH
Referred to :	N/R
Received Date :	1992-11-25 10:15:00
Computer ID :	N/R
Waterbody :	N/R
Source :	Commercial/Industrial
Reported by :	DEC
Cleanup Activity Ceased Date :	N/R
Cleanup Meets Standard :	True
Inspection Date :	N/R
Penalty :	False
UST Trust :	True

Map Id: 62
 Direction: W
 Distance: 0.333 mi., 1760 ft.
 Elevation: 437 ft.
 Relative: Higher

Site Name : THE MATT BREWERY CO., INC. | MATT BREWING CO INC | THE F.X. MATT BREWING CO.
 811 EDWARD ST | 811 EDWARDS ST
 UTICA | Utica, NY

Database(s) : [AST CBS - NY, AST PBS - NY, DOCKET, ECHO, FRS, FTTS, FTTS INSP, MANIFEST - NY, RCRA_NONGEN, RMP, SPILLS - NY, SWF/LF - NY, TRIS, UST PBS - NY] **(cont.)**

EnviroSite ID: 4700629
 EPA ID: N/R

SPILLS - NY **(cont.)**

Remed Phase : 0
 Date Record Created : 1992-12-04 00:00:00
 Record Last Updated : 2016-10-06 14:19:28
 Spiller Name : N/R
 Spiller Company : F.X. MATT BREWING CO.
 Spiller Address : 811 EDWARD STREET, UTICA, NY 13502
 Spiller Country : 001
 Contact Name : N/R
 Contact Phone : N/R
 Contact Extension : N/R
 After Hours : False
 Latitude : 43.103542240
 Longitude : -75.244090770

Caller Remark : CONTAMINATION NOTED AROUND FILL & UNDER PUMP. DUG DOWN TO GW (APPROX. 14') & CONTAMINATION ALL THE WAY DOWN & GW HAD SHEEN.

DEC Remark : N/R
 Last Date in Agency List : 2021-05-04

Material Details

Spill Number : 9210139
 Operable Unit ID : 976600
 Operable Unit : 01
 Material ID : 407143
 Material Code : 0003A
 Material Name : #6 fuel oil
 Case Number : N/R
 Material Family : Petroleum
 Quantity : .00
 Units : L
 Recovered : .00
 Affected Media: Soil : False
 Affected Media: Air : False
 Affected Media: Ind Air : False
 Affected Media: Groundwater : True
 Affected Media: Surface Water : False
 Affected Media: Drinking Water : False
 Affected Media: Sewer Line : False
 Affected Media: Impervious Surface : False
 Affected Media: Subway : False
 Affected Media: Utility Conveyance : False
 Oxygenate : N/R

Facility Name : FX MATTS BREWERY
 Facility Address : 811 EDWARD ST, UTICA
 County : Oneida

Map Id: 62
 Direction: W
 Distance: 0.333 mi., 1760 ft.
 Elevation: 437 ft.
 Relative: Higher

Site Name : THE MATT BREWERY CO., INC. | MATT BREWING CO INC | THE F.X. MATT BREWING CO.
 811 EDWARD ST | 811 EDWARDS ST
 UTICA | Utica, NY

Database(s) : [AST CBS - NY, AST PBS - NY, DOCKET, ECHO, FRS, FTTS, FTTS INSP, MANIFEST - NY, RCRA_NONGEN, RMP, SPILLS - NY, SWF/LF - NY, TRIS, UST PBS - NY] **(cont.)**

EnviroSite ID: 4700629
 EPA ID: N/R

SPILLS - NY **(cont.)**

Spill Details

Site ID : 479320
 Spill Number : 1215978
 Program Type : ER
 DER Facility ID : 347888
 DEC Region : 6
 Spill Date : 2013-02-28 22:26:00
 Close Date : 2013-03-07 00:00:00
 Contributing Factor : Equipment Failure
 Material Spilled Classification : C3
 SWIS Code : 3316
 DEC Lead on Spill : SCREICHI
 Referred to : N/R
 Received Date : 2013-02-28 22:59:00
 Computer ID : N/R
 Waterbody : N/R
 Source : Commercial/Industrial
 Reported by : Fire Department
 Cleanup Activity Ceased Date : 2013-03-01 00:00:00
 Cleanup Meets Standard : True
 Inspection Date : 2013-03-01 00:00:00
 Penalty : False
 UST Trust : False
 Remed Phase : 0
 Date Record Created : 2013-02-28 23:04:00
 Record Last Updated : 2013-03-07 11:48:24
 Spiller Name : N/R
 Spiller Company : FX MATT BREWING COMP.
 Spiller Address : 811 EDWARD ST, UTICA, NY
 Spiller Country : 999
 Contact Name : CAPT. INGERSOLL
 Contact Phone : (315) 724-5151
 Contact Extension : N/R
 After Hours : True
 Latitude : 43.104421285
 Longitude : -75.245148073

Caller Remark : Power outage caused a release of 1000 gal of lye to the third floor. The room is inaccessible due to power outage. Lye is currently being flushed down to the sewer.

DEC Remark : 3/01/2013: ON SITE: ~50 GALLONS OF LYE (2% HYDROGEN SULFATE) TO SEWER DRAIN. WWTP NOTIFIED. (SR)

Last Date in Agency List : 2021-05-04

Map Id: 62
 Direction: W
 Distance: 0.333 mi., 1760 ft.
 Elevation: 437 ft.
 Relative: Higher

Site Name : THE MATT BREWERY CO., INC. | MATT BREWING CO INC | THE F.X. MATT BREWING CO.
 811 EDWARD ST | 811 EDWARDS ST
 UTICA | Utica, NY

Database(s) : [AST CBS - NY, AST PBS - NY, DOCKET, ECHO, FRS, FTTS, FTTS INSP, MANIFEST - NY, RCRA_NONGEN, RMP, SPILLS - NY, SWF/LF - NY, TRIS, UST PBS - NY] **(cont.)**

EnviroSite ID: 4700629
 EPA ID: N/R

SPILLS - NY **(cont.)**

Material Details

Spill Number : 1215978
 Operable Unit ID : 1229057
 Operable Unit : 01
 Material ID : 2226813
 Material Code : 0038B
 Material Name : lye
 Case Number : 01310732
 Material Family : Hazardous Material
 Quantity : 50.00
 Units : G
 Recovered : N/R
 Affected Media: Soil : False
 Affected Media: Air : False
 Affected Media: Ind Air : False
 Affected Media: Groundwater : False
 Affected Media: Surface Water : False
 Affected Media: Drinking Water : False
 Affected Media: Sewer Line : True
 Affected Media: Impervious Surface : False
 Affected Media: Subway : False
 Affected Media: Utility Conveyance : False
 Oxygenate : N/R

Facility Name : FX MATT/WEST END BREWING
 Facility Address : 811 EDWARDS ST, UTICA
 County : Oneida

Spill Details

Site ID : 203796
 Spill Number : 8801658
 Program Type : ER
 DER Facility ID : 169463
 DEC Region : 6
 Spill Date : 1988-05-23 18:05:00
 Close Date : 1988-05-23 00:00:00
 Contributing Factor : Equipment Failure
 Material Spilled Classification : N/R
 SWIS Code : 3300
 DEC Lead on Spill : MASON
 Referred to : N/R
 Received Date : 1988-05-23 18:57:00
 Computer ID : N/R
 Waterbody : N/R
 Source : Commercial/Industrial
 Reported by : Responsible Party
 Cleanup Activity Ceased Date : 1988-05-23 00:00:00
 Cleanup Meets Standard : True

Map Id: 62
 Direction: W
 Distance: 0.333 mi., 1760 ft.
 Elevation: 437 ft.
 Relative: Higher

Site Name : THE MATT BREWERY CO., INC. | MATT BREWING CO INC | THE F.X. MATT BREWING CO.
 811 EDWARD ST | 811 EDWARDS ST
 UTICA | Utica, NY

Database(s) : [AST CBS - NY, AST PBS - NY, DOCKET, ECHO, FRS, FTTS, FTTS INSP, MANIFEST - NY, RCRA_NONGEN, RMP, SPILLS - NY, SWF/LF - NY, TRIS, UST PBS - NY] **(cont.)**

EnviroSite ID: 4700629
 EPA ID: N/R

SPILLS - NY **(cont.)**

Inspection Date :	1988-05-23 00:00:00
Penalty :	False
UST Trust :	False
Remed Phase :	0
Date Record Created :	1988-09-07 00:00:00
Record Last Updated :	1988-10-04 00:00:00
Spiller Name :	N/R
Spiller Company :	WEST END BREWING
Spiller Address :	811 EDWARDS ST., UTICA, NY
Spiller Country :	001
Contact Name :	N/R
Contact Phone :	N/R
Contact Extension :	N/R
After Hours :	True
Latitude :	43.103542240
Longitude :	-75.244090770
Caller Remark :	10K STORAGE TANK IN 4 STORY BUILDING/EVACUATED THREE BLOCKS
DEC Remark :	Prior to Sept, 2004 data translation this spill Lead_DEC Field was MASON 05/23/88: LEAK STOPPED/CLEANUP COMPLETE (HM).
Last Date in Agency List :	2021-05-04

Material Details

Spill Number :	8801658
Operable Unit ID :	918804
Operable Unit :	01
Material ID :	460788
Material Code :	0025A
Material Name :	ammonia
Case Number :	07664417
Material Family :	Hazardous Material
Quantity :	.00
Units :	N/R
Recovered :	.00
Affected Media: Soil :	False
Affected Media: Air :	True
Affected Media: Ind Air :	False
Affected Media: Groundwater :	False
Affected Media: Surface Water :	False
Affected Media: Drinking Water :	False
Affected Media: Sewer Line :	False
Affected Media: Impervious Surface :	False
Affected Media: Subway :	False
Affected Media: Utility Conveyance :	False
Oxygenate :	N/R

Map Id: 62
 Direction: W
 Distance: 0.333 mi., 1760 ft.
 Elevation: 437 ft.
 Relative: Higher

Site Name : THE MATT BREWERY CO., INC. | MATT BREWING CO INC | THE F.X. MATT BREWING CO.
 811 EDWARD ST | 811 EDWARDS ST
 UTICA | Utica, NY

Database(s) : [AST CBS - NY, AST PBS - NY, DOCKET, ECHO, FRS, FTTS, FTTS INSP, MANIFEST - NY, RCRA_NONGEN, RMP, SPILLS - NY, SWF/LF - NY, TRIS, UST PBS - NY] **(cont.)**

Envirosite ID: 4700629
 EPA ID: N/R

SPILLS - NY **(cont.)**

Facility Name : MATT BREWING CO
 Facility Address : 811 EDWARD ST, UTICA
 County : Oneida

Spill Details

Site ID : 409233
 Spill Number : 0811652
 Program Type : ER
 DER Facility ID : 347888
 DEC Region : 6
 Spill Date : 2009-01-23 12:00:00
 Close Date : 2009-04-06 00:00:00
 Contributing Factor : Unknown
 Material Spilled Classification : C3
 SWIS Code : 3316
 DEC Lead on Spill : SCREICHI
 Referred to : N/R
 Received Date : 2009-01-23 15:05:00
 Computer ID : N/R
 Waterbody : N/R
 Source : Commercial/Industrial
 Reported by : Other
 Cleanup Activity Ceased Date : 2009-04-06 00:00:00
 Cleanup Meets Standard : False
 Inspection Date : 2009-01-27 00:00:00
 Penalty : False
 UST Trust : False
 Remed Phase : 0
 Date Record Created : 2009-01-23 15:10:00
 Record Last Updated : 2009-04-08 10:53:17
 Spiller Name : JIM KUHR
 Spiller Company : FX MATTS BREWING CO
 Spiller Address : 811 EDWARD ST, UTICA, NY
 Spiller Country : 999
 Contact Name : KEVIN ROWE
 Contact Phone : N/R
 Contact Extension : N/R
 After Hours : False
 Latitude : 43.104421285
 Longitude : -75.245148073

Caller Remark : Drilling for concrete footers for a new building addition uncovered unknown petroleum in the water/smell from the soil. CES was called to do water samples.

Map Id: 62
 Direction: W
 Distance: 0.333 mi., 1760 ft.
 Elevation: 437 ft.
 Relative: Higher

Site Name : THE MATT BREWERY CO., INC. | MATT BREWING CO INC | THE F.X. MATT BREWING CO.
 811 EDWARD ST | 811 EDWARDS ST
 UTICA | Utica, NY

Database(s) : [AST CBS - NY, AST PBS - NY, DOCKET, ECHO, FRS, FTTS, FTTS INSP, MANIFEST - NY, RCRA_NONGEN, RMP, SPILLS - NY, SWF/LF - NY, TRIS, UST PBS - NY] **(cont.)**

EnviroSite ID: 4700629
 EPA ID: N/R

SPILLS - NY **(cont.)**

DEC Remark :

01/23/09: SPOKE WITH KEVIN ROWE OF CES WHO IS SUBCONTRACTING FOR ADIRONDACK ENVIRONMENTAL. 3' DIAMETER BORINGS ADVANCED FOR BUILDING FOOTERS. UNKNOWN CONTAMINATE ENCOUNTERED. PID WAS 350 PPM. SAMPLE TAKEN FOR LAB ANALYSIS. APPEARS TO BE LOCALIZED. SPOKE WITH JIM KUHR OF BREWERY, ADVISED NOT TO POUR CONCRETE IN BORING WITH CONTAMINATE BUT OK TO ADVANCE OTHER BORINGS AND CONTINUE AS LONG AS CONTAMINATION IS NOT ENCOUNTERED. WILL FOLLOW UP ON MONDAY. (JA) 01/27/2009: ON SITE W/ KEVIN ROWE, AL WANDLEY, AND JIM KUHR: GW IS AT ~15'BGS. GW LAB RESULTS SHOW 1-2 PPM TOTAL VOCs, W/ AGED GASOLINE ANALYTES. AEE TO SAMPLE SOIL PILE FROM CUTTINGS, 8260/8270. WILL RETURN ON 1/30/09 TO GEOPROBE, DELINEATE PLUME. (SR) 04/06/2009: REVIEWED SCR: 11 SOIL BORINGS ADVANCED. LAB RESULTS BELOW TAGM EXCEPT FOR SOME SVOCs AT GW LEVEL (~15' BGS) VERY LOW PIDS, NO NUISANCE FACTORS IN SOIL. PETROLEUM IMPACTED SOIL PILE FROM CUTTINGS SENT TO OHSWA IN AVA. DISPOSAL RECEIPTS RECEIVED FOR 102.55 TONS OF SOIL TO AVA, 7

Last Date in Agency List : 2021-05-04

Material Details

Spill Number : 0811652
 Operable Unit ID : 1165740
 Operable Unit : 01
 Material ID : 2157162
 Material Code : 0066A
 Material Name : unknown petroleum
 Case Number : N/R
 Material Family : Petroleum
 Quantity : N/R
 Units : N/R
 Recovered : N/R
 Affected Media: Soil : True
 Affected Media: Air : False
 Affected Media: Ind Air : False
 Affected Media: Groundwater : False
 Affected Media: Surface Water : True
 Affected Media: Drinking Water : False
 Affected Media: Sewer Line : False
 Affected Media: Impervious Surface : False
 Affected Media: Subway : False
 Affected Media: Utility Conveyance : False
 Oxygenate : N/R

Spill Details

Site ID : 460613
 Spill Number : 1112665
 Program Type : ER
 DER Facility ID : 347888
 DEC Region : 6
 Spill Date : 2012-02-02 08:00:00

Map Id: 62
 Direction: W
 Distance: 0.333 mi., 1760 ft.
 Elevation: 437 ft.
 Relative: Higher

Site Name : THE MATT BREWERY CO., INC. | MATT BREWING CO INC | THE F.X. MATT BREWING CO.
 811 EDWARD ST | 811 EDWARDS ST
 UTICA | Utica, NY

Database(s) : [AST CBS - NY, AST PBS - NY, DOCKET, ECHO, FRS, FTTS, FTTS INSP, MANIFEST - NY, RCRA_NONGEN, RMP, SPILLS - NY, SWF/LF - NY, TRIS, UST PBS - NY] **(cont.)**

EnviroSite ID: 4700629
 EPA ID: N/R

SPILLS - NY **(cont.)**

Close Date : 2012-03-05 00:00:00
 Contributing Factor : Human Error
 Material Spilled Classification : N/R
 SWIS Code : 3316
 DEC Lead on Spill : MCTIBBE
 Referred to : N/R
 Received Date : 2012-02-02 11:49:00
 Computer ID : N/R
 Waterbody : N/R
 Source : Commercial/Industrial
 Reported by : Other
 Cleanup Activity Ceased Date : N/R
 Cleanup Meets Standard : True
 Inspection Date : N/R
 Penalty : False
 UST Trust : False
 Remed Phase : 0
 Date Record Created : 2012-02-02 11:54:00
 Record Last Updated : 2012-03-05 11:40:09
 Spiller Name : N/R
 Spiller Company : MATT BREWING CO
 Spiller Address : NY
 Spiller Country : 999
 Contact Name : DAN FOSTER
 Contact Phone : (315) 624-2440
 Contact Extension : N/R
 After Hours : False
 Latitude : 43.104421285
 Longitude : -75.245148073
 Caller Remark : 95% of spill to waste container/clean up underway

DEC Remark :

02/02/2012 - Employees cleaning out basement found two old hydraulic pumps that they put in a metal recycling container. One or both of the pumps leaked into the dumpster and thru drain holes in the dumpster. Employees emptied dumpster, cleaned out all contaminated debris and put in drums. Wiped up dumpster. Also, cleaned up oil on concrete with pads and speedi dri. Small amount got on soil, which will be excavated and disposed with the other debris. RP will send disposal receipts. MCT 03/02/2012 - Received disposal receipts. Spill closed. MCT

Last Date in Agency List : 2021-05-04

Material Details

Spill Number : 1112665
 Operable Unit ID : 1210716
 Operable Unit : 01
 Material ID : 2208369
 Material Code : 0010
 Material Name : hydraulic oil
 Case Number : N/R

Map Id: 62
 Direction: W
 Distance: 0.333 mi., 1760 ft.
 Elevation: 437 ft.
 Relative: Higher

Site Name : THE MATT BREWERY CO., INC. | MATT BREWING CO INC | THE F.X. MATT BREWING CO.
 811 EDWARD ST | 811 EDWARDS ST
 UTICA | Utica, NY

Database(s) : [AST CBS - NY, AST PBS - NY, DOCKET, ECHO, FRS, FTTS, FTTS INSP, MANIFEST - NY, RCRA_NONGEN, RMP, SPILLS - NY, SWF/LF - NY, TRIS, UST PBS - NY] **(cont.)**

EnviroSite ID: 4700629
 EPA ID: N/R

SPILLS - NY **(cont.)**

Material Family :	Petroleum
Quantity :	5.00
Units :	G
Recovered :	N/R
Affected Media: Soil :	True
Affected Media: Air :	False
Affected Media: Ind Air :	False
Affected Media: Groundwater :	False
Affected Media: Surface Water :	False
Affected Media: Drinking Water :	False
Affected Media: Sewer Line :	False
Affected Media: Impervious Surface :	False
Affected Media: Subway :	False
Affected Media: Utility Conveyance :	False
Oxygenate :	N/R

Facility Name :	THE MATT BREWING CO.
Facility Address :	811 EDWARD ST, UTICA
County :	Oneida

Spill Details

Site ID :	398428
Spill Number :	0802316
Program Type :	ER
DER Facility ID :	347888
DEC Region :	6
Spill Date :	2008-05-29 17:00:00
Close Date :	2008-06-02 00:00:00
Contributing Factor :	Other
Material Spilled Classification :	D3
SWIS Code :	3316
DEC Lead on Spill :	jcdoyle
Referred to :	N/R
Received Date :	2008-05-29 23:22:00
Computer ID :	78
Waterbody :	N/R
Source :	Commercial/Industrial
Reported by :	Fire Department
Cleanup Activity Ceased Date :	2008-05-31 00:00:00
Cleanup Meets Standard :	True
Inspection Date :	2008-05-30 00:00:00
Penalty :	False
UST Trust :	N/R
Remed Phase :	0
Date Record Created :	2008-05-30 02:07:00
Record Last Updated :	2008-06-03 11:05:36
Spiller Name :	JIM KUHR, DIRECTOR OF BREWERY OPERATIONS
Spiller Company :	THE MATT BREWING CO.

Map Id: 62
 Direction: W
 Distance: 0.333 mi., 1760 ft.
 Elevation: 437 ft.
 Relative: Higher

Site Name : THE MATT BREWERY CO., INC. | MATT BREWING CO INC | THE F.X. MATT BREWING CO.
 811 EDWARD ST | 811 EDWARDS ST
 UTICA | Utica, NY

Database(s) : [AST CBS - NY, AST PBS - NY, DOCKET, ECHO, FRS, FTTS, FTTS INSP, MANIFEST - NY, RCRA_NONGEN, RMP, SPILLS - NY, SWF/LF - NY, TRIS, UST PBS - NY] **(cont.)**

EnviroSite ID: 4700629
 EPA ID: N/R

SPILLS - NY **(cont.)**

Spiller Address : 811 EDWARD ST, UTICA, NY 13502
 Spiller Country : 999
 Contact Name : ROBERT WENNER
 Contact Phone : (315) 724-5151
 Contact Extension : N/R
 After Hours : True
 Latitude : 43.104421285
 Longitude : -75.245148073

Caller Remark : Vito Sinisgalli will be the contact after midnight at the same number. FX Brew company burnt down. Concerned of possible run off from materials at that location. Unknown of exact materials that would run off, but possibly acids used in production mixed with 6 feet of water in the basement. No precautions have been put in place for the runoff.

DEC Remark :

5/29/2008: TELECON WITH ROBERT WENNER, UTICA FIRE DEPT. CHIEF BROOKS WANTED DEC TO BE NOTIFIED. NO RESPONSE TONIGHT BUT WANT DEC RESPONSE TOMORROW. (JD) 5/30/2008: MET WITH UTICA FIRE DEPT - CHIEF MANAFREDO AND JIM KUHR, DIRECTOR OF BREWERY OPERATIONS REGARDING BASEMENT PUMP OUT. 48 SANITARY SEWER NEARBY. DEC STAFF VISUAL CHECK OF STAIRWELL INTO BASEMENT DID NOT SHOW ANY SHEEN OR SOLVENT ODORS IN BASEMENT WATER. FIRE FIGHTING WATER STILL BEING PUT ON BUILDING. BUILDING CONTAINED 3-4 DRUMS OF GEAR OIL, CUTTING OIL AND SOLVENTS FOR CLEANING PARTS. SODIUM HYDROXIDE WAS STORED IN TOTES. 3-4 DRUMS OF PHOSPHORIC ACID AND 3-4 DRUMS OF PARASITIC ACID. BY 8:45 AM FIRE FIGHTING WATER WAS SHUT OFF. TELECON WITH JIM PRAZNIK, ONEIDA COUNTY WATER POLLUTION CONTROL PLANT - GAVE VERBAL PERMISSION TO START PUMPING TO 48 SANITARY SEWER. ESTIMATED QUANTITY OF 2 MILLION GALLONS. OCWPCP PERSONAL TO MONITOR INFLUENT QUALITY AND CALL JIM KUHR DIRECTLY IF A PROBLEM OCCURS. LATE DAY CHECK STEVE DEVAN, COMMISSI

Last Date in Agency List : 2021-05-04

Material Details

Spill Number : 0802316
 Operable Unit ID : 1155314
 Operable Unit : 01
 Material ID : 2146178
 Material Code : 0064A
 Material Name : unknown material
 Case Number : N/R
 Material Family : Other
 Quantity : .00
 Units : G
 Recovered : .00
 Affected Media: Soil : True
 Affected Media: Air : False
 Affected Media: Ind Air : False
 Affected Media: Groundwater : False
 Affected Media: Surface Water : False

Map Id: 62
 Direction: W
 Distance: 0.333 mi., 1760 ft.
 Elevation: 437 ft.
 Relative: Higher

Site Name : THE MATT BREWERY CO., INC. | MATT BREWING CO INC | THE F.X. MATT BREWING CO.
 811 EDWARD ST | 811 EDWARDS ST
 UTICA | Utica, NY

Database(s) : [AST CBS - NY, AST PBS - NY, DOCKET, ECHO, FRS, FTTS, FTTS INSP, MANIFEST - NY, RCRA_NONGEN, RMP, SPILLS - NY, SWF/LF - NY, TRIS, UST PBS - NY] **(cont.)**

EnviroSite ID: 4700629
 EPA ID: N/R

SPILLS - NY **(cont.)**

Affected Media: Drinking Water :	False
Affected Media: Sewer Line :	True
Affected Media: Impervious Surface :	False
Affected Media: Subway :	False
Affected Media: Utility Conveyance :	False
Oxygenate :	N/R

SWF/LF - NY

Facility Name :	Matt Brewing Co.; Inc.
Facility Address :	811 Edward St., Utica, NY 13502
County :	Oneida

Activity Number :	[33P50015]
Activity Description :	Anaerobic digestion - registration
Active :	Yes
Regulatory Status :	Registration
Authorization Number :	33P50015
Authorization Issue Date :	2019-10-03
Expiration Date :	2024-10-02
Waste Types :	Non-recognizable Food Processing Waste
Owner Name :	Alfred D. Matt
Owner Type :	N/R
Phone Number :	3156242485
Region :	6
East Coordinate :	0
North Coordinate :	0

TRIS

Facility Name :	MATT BREWERY CO INC
Facility Address :	811 EDWARD STREET, UTICA, NY 13502
County :	ONEIDA

Facility Details

TRIF ID :	1350WMTTBR811ED
Federal Facility Flag :	NO
Public Contact Name :	DAN VOICE
Public Contact Email :	DANV@SARANAC.COM
Public Contact Phone :	3156242466
Public Contact Phone Ext :	N/R
Parent Company Name :	N/R
Parent Company DB NR :	N/R
Primary NAICS :	312120 - Breweries
NAICS 2 :	N/R
NAICS 3 :	N/R
NAICS 4 :	N/R
NAICS 5 :	N/R

Map Id: 62
 Direction: W
 Distance: 0.333 mi., 1760 ft.
 Elevation: 437 ft.
 Relative: Higher

Site Name : THE MATT BREWERY CO., INC. | MATT BREWING CO INC | THE F.X. MATT BREWING CO.
 811 EDWARD ST | 811 EDWARDS ST
 UTICA | Utica, NY

Database(s) : [AST CBS - NY, AST PBS - NY, DOCKET, ECHO, FRS, FTTS, FTTS INSP, MANIFEST - NY, RCRA_NONGEN, RMP, SPILLS - NY, SWF/LF - NY, TRIS, UST PBS - NY] **(cont.)**

EnviroSite ID: 4700629
 EPA ID: N/R

TRIS **(cont.)**

NAICS 6 : N/R
 Agency Hyperlink : [Click here for hyperlink provided by the agency.](#)
 Last Date in Agency List : 2021-05-27

TRIF ID : 1350WMTTBR811ED
 Federal Facility Flag : NO
 Public Contact Name : JIM KUHR
 Public Contact Email : JIMKUHR@SARANAC.COM
 Public Contact Phone : 3156242466
 Public Contact Phone Ext : N/R
 Parent Company Name : N/R
 Parent Company DB NR : N/R
 Primary NAICS : 312120 - Breweries
 NAICS 2 : N/R
 NAICS 3 : N/R
 NAICS 4 : N/R
 NAICS 5 : N/R
 NAICS 6 : N/R
 Agency Hyperlink : [Click here for hyperlink provided by the agency.](#)
 Last Date in Agency List : 2021-05-27

Reported Chemical Information

Reporting Year : 2019
 Document Control Number : 1319218472948
 CAS Number : 0000079210
 Chemical Name : Peracetic acid
 Unit of Measure : Pounds
 Maximum Amount Onsite : 02

Reporting Year : 2019
 Document Control Number : 1319218472924
 CAS Number : 0007697372
 Chemical Name : Nitric acid
 Unit of Measure : Pounds
 Maximum Amount Onsite : 02

Onsite Release Summary

Total Fugitive Air Emissions : 250
 Total Stack Air Emissions : 0
 Total Air Emissions : 250
 Total Number of Receiving Streams : 0
 Total Surface Water Discharge : 0
 Total Underground Injection Onsite to Class I Wells - Pounds: 0

Map Id: 62
 Direction: W
 Distance: 0.333 mi., 1760 ft.
 Elevation: 437 ft.
 Relative: Higher

Site Name : THE MATT BREWERY CO., INC. | MATT BREWING CO INC | THE F.X. MATT BREWING CO.
 811 EDWARD ST | 811 EDWARDS ST
 UTICA | Utica, NY

Database(s) : [AST CBS - NY, AST PBS - NY, DOCKET, ECHO, FRS, FTTS, FTTS INSP, MANIFEST - NY, RCRA_NONGEN, RMP, SPILLS - NY, SWF/LF - NY, TRIS, UST PBS - NY] **(cont.)**

EnviroSite ID: 4700629
 EPA ID: N/R

TRIS **(cont.)**

Total Underground Injection Onsite to Class II-V Wells - Pounds:	0
Total Underground Injection :	0
Total RCRA Subtitle C Landfills :	0
Total Other On-Site Land Releases :	0
Total Land Treatment :	0
Total Surface Impoundments :	N/R
Total Other Disposal :	0
Total On-Site Land Releases :	0

Total Fugitive Air Emissions :	750
Total Stack Air Emissions :	0
Total Air Emissions :	750
Total Number of Receiving Streams :	0
Total Surface Water Discharge :	0
Total Underground Injection Onsite to Class I Wells - Pounds:	0
Total Underground Injection Onsite to Class II-V Wells - Pounds:	0
Total Underground Injection :	0
Total RCRA Subtitle C Landfills :	0
Total Other On-Site Land Releases :	0
Total Land Treatment :	0
Total Surface Impoundments :	N/R
Total Other Disposal :	0
Total On-Site Land Releases :	0

Offsite Release Summary

Total Transferred Off-Site to Disposal:	250
Total Transferred Off-Site for Further Waste Management:	0
Total RCRA C Surface Impoundments :	0
Total Other Surface Impoundments :	0

Total Transferred Off-Site to Disposal:	750
Total Transferred Off-Site for Further Waste Management:	0
Total RCRA C Surface Impoundments :	0
Total Other Surface Impoundments :	0

UST PBS - NY

Facility Name :	MATT BREWING CO, INC.
Facility Address :	811 EDWARD ST., UTICA, 13502
County :	ONEIDA

Map Id: 62
 Direction: W
 Distance: 0.333 mi., 1760 ft.
 Elevation: 437 ft.
 Relative: Higher

Site Name : THE MATT BREWERY CO., INC. | MATT BREWING CO INC | THE F.X. MATT BREWING CO.
 811 EDWARD ST | 811 EDWARDS ST
 UTICA | Utica, NY

Database(s) : [AST CBS - NY, AST PBS - NY, DOCKET, ECHO, FRS, FTTS, FTTS INSP, MANIFEST - NY, RCRA_NONGEN, RMP, SPILLS - NY, SWF/LF - NY, TRIS, UST PBS - NY] **(cont.)**

Envirosite ID: 4700629
 EPA ID: N/R

UST PBS - NY **(cont.)**

Site Information

Expiration Date :	2020-09-23
Site ID :	N/R
Site Type :	N/R
Site Status :	ACTIVE
Program Number :	5-601102
Program Type :	Petroleum Bulk Storage
DEC Region :	N/R
Last Date in Agency List :	2016-02-05

Tank Information

Details for this site have been truncated due to the large number of available details for this site within this dataset. For the complete details for this site, contact your Envirosite account representative for a complimentary site report containing all of the details available.

Date Installed :	N/R
Tank ID :	N/R
Tank Number :	0001
Tank Type :	Steel/Carbon Steel/Iron
Tank Status :	Closed - Removed
Capacity :	2000 gal.
Tank Location :	Underground
Tank Model :	N/R
Pipe Model :	N/R
Test Method :	Unknown
Tank Last Test :	N/R
Tank Next Test Due :	N/R
Close Date :	2008-11-20
Registered :	N/R
Tank Out of Service Date :	N/R
Tank Owner Name :	N/R
Tank Owner Address :	N/R
Red Tag Start Date :	N/R
Red Tag End Date :	N/R
Subpart :	N/R
Category :	N/R
UDC IND :	N/R
Line Last Test Due :	N/R
Next Line Test Due :	N/R
Line Test Method :	N/R
Class A Opp Name :	N/R
Class B Opp Name :	N/R

Date Installed :	1994-06-01
Tank ID :	N/R
Tank Number :	0001
Tank Type :	Fiberglass Reinforced Plastic (FRP)

Map Id: 62
 Direction: W
 Distance: 0.333 mi., 1760 ft.
 Elevation: 437 ft.
 Relative: Higher

Site Name : THE MATT BREWERY CO., INC. | MATT BREWING CO INC | THE F.X. MATT BREWING CO.
 811 EDWARD ST | 811 EDWARDS ST
 UTICA | Utica, NY

Database(s) : [AST CBS - NY, AST PBS - NY, DOCKET, ECHO, FRS, FTTS, FTTS INSP, MANIFEST - NY, RCRA_NONGEN, RMP, SPILLS - NY, SWF/LF - NY, TRIS, UST PBS - NY] **(cont.)**

EnviroSite ID: 4700629
 EPA ID: N/R

UST PBS - NY **(cont.)**

Tank Status :	In Service
Capacity :	2649 gal.
Tank Location :	Underground
Tank Model :	N/R
Pipe Model :	N/R
Test Method :	Horner EZY3/EZY3 Locator Plus
Tank Last Test :	2011-03-23
Tank Next Test Due :	N/R
Close Date :	N/R
Registered :	N/R
Tank Out of Service Date :	N/R
Tank Owner Name :	N/R
Tank Owner Address :	N/R
Red Tag Start Date :	N/R
Red Tag End Date :	N/R
Subpart :	N/R
Category :	N/R
UDC IND :	N/R
Line Last Test Due :	N/R
Next Line Test Due :	N/R
Line Test Method :	N/R
Class A Opp Name :	N/R
Class B Opp Name :	N/R

Date Installed :	N/R
Tank ID :	N/R
Tank Number :	0002
Tank Type :	Steel/Carbon Steel/Iron
Tank Status :	Closed - Removed
Capacity :	2000 gal.
Tank Location :	Underground
Tank Model :	N/R
Pipe Model :	N/R
Test Method :	Unknown
Tank Last Test :	N/R
Tank Next Test Due :	N/R
Close Date :	2008-11-20
Registered :	N/R
Tank Out of Service Date :	N/R
Tank Owner Name :	N/R
Tank Owner Address :	N/R
Red Tag Start Date :	N/R
Red Tag End Date :	N/R
Subpart :	N/R
Category :	N/R
UDC IND :	N/R
Line Last Test Due :	N/R
Next Line Test Due :	N/R
Line Test Method :	N/R
Class A Opp Name :	N/R
Class B Opp Name :	N/R

Map Id: 62
 Direction: W
 Distance: 0.333 mi., 1760 ft.
 Elevation: 437 ft.
 Relative: Higher

Site Name : THE MATT BREWERY CO., INC. | MATT BREWING CO INC | THE F.X. MATT BREWING CO.
 811 EDWARD ST | 811 EDWARDS ST
 UTICA | Utica, NY

Database(s) : [AST CBS - NY, AST PBS - NY, DOCKET, ECHO, FRS, FTTS, FTTS INSP, MANIFEST - NY, RCRA_NONGEN, RMP, SPILLS - NY, SWF/LF - NY, TRIS, UST PBS - NY] **(cont.)**

EnviroSite ID: 4700629
 EPA ID: N/R

UST PBS - NY **(cont.)**

Date Installed : 1992-02-11
 Tank ID : N/R
 Tank Number : 0002
 Tank Type : Steel/Carbon Steel/Iron
 Tank Status : Closed - Removed
 Capacity : 550 gal.
 Tank Location : Underground
 Tank Model : N/R
 Pipe Model : N/R
 Test Method : Testing Not Required
 Tank Last Test : N/R
 Tank Next Test Due : N/R
 Close Date : 2014-03-03
 Registered : N/R
 Tank Out of Service Date : N/R
 Tank Owner Name : N/R
 Tank Owner Address : N/R
 Red Tag Start Date : N/R
 Red Tag End Date : N/R
 Subpart : N/R
 Category : N/R
 UDC IND : N/R
 Line Last Test Due : N/R
 Next Line Test Due : N/R
 Line Test Method : N/R
 Class A Opp Name : N/R
 Class B Opp Name : N/R

Date Installed : 1994-06-01
 Tank ID : N/R
 Tank Number : 0002
 Tank Type : Fiberglass Reinforced Plastic (FRP)
 Tank Status : In Service
 Capacity : 5929 gal.
 Tank Location : Underground
 Tank Model : N/R
 Pipe Model : N/R
 Test Method : Horner EZY3/EZY3 Locator Plus
 Tank Last Test : 2011-03-23
 Tank Next Test Due : N/R
 Close Date : N/R
 Registered : N/R
 Tank Out of Service Date : N/R
 Tank Owner Name : N/R
 Tank Owner Address : N/R
 Red Tag Start Date : N/R
 Red Tag End Date : N/R
 Subpart : N/R
 Category : N/R
 UDC IND : N/R
 Line Last Test Due : N/R

Map Id: 62
 Direction: W
 Distance: 0.333 mi., 1760 ft.
 Elevation: 437 ft.
 Relative: Higher

Site Name : THE MATT BREWERY CO., INC. | MATT BREWING CO INC | THE F.X. MATT BREWING CO.
 811 EDWARD ST | 811 EDWARDS ST
 UTICA | Utica, NY

Database(s) : [AST CBS - NY, AST PBS - NY, DOCKET, ECHO, FRS, FTTS, FTTS INSP, MANIFEST - NY, RCRA_NONGEN, RMP, SPILLS - NY, SWF/LF - NY, TRIS, UST PBS - NY] **(cont.)**

Envirosite ID: 4700629
 EPA ID: N/R

UST PBS - NY **(cont.)**

Next Line Test Due : N/R
 Line Test Method : N/R
 Class A Opp Name : N/R
 Class B Opp Name : N/R

Date Installed : 1992-02-11
 Tank ID : N/R
 Tank Number : 0003
 Tank Type : Steel/Carbon Steel/Iron
 Tank Status : Closed - Removed
 Capacity : 550 gal.
 Tank Location : Underground
 Tank Model : N/R
 Pipe Model : N/R
 Test Method : Testing Not Required
 Tank Last Test : N/R
 Tank Next Test Due : N/R
 Close Date : 2014-03-03
 Registered : N/R
 Tank Out of Service Date : N/R
 Tank Owner Name : N/R
 Tank Owner Address : N/R
 Red Tag Start Date : N/R
 Red Tag End Date : N/R
 Subpart : N/R
 Category : N/R
 UDC IND : N/R
 Line Last Test Due : N/R
 Next Line Test Due : N/R
 Line Test Method : N/R
 Class A Opp Name : N/R
 Class B Opp Name : N/R

Date Installed : 1999-10-01
 Tank ID : N/R
 Tank Number : 0003
 Tank Type : Fiberglass Reinforced Plastic (FRP)
 Tank Status : In Service
 Capacity : 2500 gal.
 Tank Location : Underground
 Tank Model : N/R
 Pipe Model : N/R
 Test Method : Horner EZY3/EZY3 Locator Plus
 Tank Last Test : 2011-03-23
 Tank Next Test Due : N/R
 Close Date : N/R
 Registered : N/R
 Tank Out of Service Date : N/R
 Tank Owner Name : N/R
 Tank Owner Address : N/R

Map Id: 62
 Direction: W
 Distance: 0.333 mi., 1760 ft.
 Elevation: 437 ft.
 Relative: Higher

Site Name : THE MATT BREWERY CO., INC. | MATT BREWING CO INC | THE F.X. MATT BREWING CO.
 811 EDWARD ST | 811 EDWARDS ST
 UTICA | Utica, NY

Database(s) : [AST CBS - NY, AST PBS - NY, DOCKET, ECHO, FRS, FTTS, FTTS INSP, MANIFEST - NY, RCRA_NONGEN, RMP, SPILLS - NY, SWF/LF - NY, TRIS, UST PBS - NY] **(cont.)**

EnviroSite ID: 4700629
 EPA ID: N/R

UST PBS - NY **(cont.)**

Red Tag Start Date : N/R
 Red Tag End Date : N/R
 Subpart : N/R
 Category : N/R
 UDC IND : N/R
 Line Last Test Due : N/R
 Next Line Test Due : N/R
 Line Test Method : N/R
 Class A Opp Name : N/R
 Class B Opp Name : N/R

Date Installed : 1999-10-01
 Tank ID : N/R
 Tank Number : 0004
 Tank Type : Fiberglass Reinforced Plastic (FRP)
 Tank Status : In Service
 Capacity : 6000 gal.
 Tank Location : Underground
 Tank Model : N/R
 Pipe Model : N/R
 Test Method : Horner EZY3/EZY3 Locator Plus
 Tank Last Test : 2011-03-23
 Tank Next Test Due : N/R
 Close Date : N/R
 Registered : N/R
 Tank Out of Service Date : N/R
 Tank Owner Name : N/R
 Tank Owner Address : N/R
 Red Tag Start Date : N/R
 Red Tag End Date : N/R
 Subpart : N/R
 Category : N/R
 UDC IND : N/R
 Line Last Test Due : N/R
 Next Line Test Due : N/R
 Line Test Method : N/R
 Class A Opp Name : N/R
 Class B Opp Name : N/R

Date Installed : N/R
 Tank ID : N/R
 Tank Number : 001
 Tank Type : Steel/Carbon Steel/Iron
 Tank Status : Closed - Removed
 Capacity : 1000 gal.
 Tank Location : Underground
 Tank Model : N/R
 Pipe Model : N/R
 Test Method : Horner EZ Check I or II
 Tank Last Test : 1995-06-01

Map Id: 62
 Direction: W
 Distance: 0.333 mi., 1760 ft.
 Elevation: 437 ft.
 Relative: Higher

Site Name : THE MATT BREWERY CO., INC. | MATT BREWING CO INC | THE F.X. MATT BREWING CO.
 811 EDWARD ST | 811 EDWARDS ST
 UTICA | Utica, NY

Database(s) : [AST CBS - NY, AST PBS - NY, DOCKET, ECHO, FRS, FTTS, FTTS INSP, MANIFEST - NY, RCRA_NONGEN, RMP, SPILLS - NY, SWF/LF - NY, TRIS, UST PBS - NY] **(cont.)**

EnviroSite ID: 4700629
 EPA ID: N/R

UST PBS - NY **(cont.)**

Tank Next Test Due : N/R
 Close Date : 2000-10-24
 Registered : N/R
 Tank Out of Service Date : N/R
 Tank Owner Name : N/R
 Tank Owner Address : N/R
 Red Tag Start Date : N/R
 Red Tag End Date : N/R
 Subpart : N/R
 Category : N/R
 UDC IND : N/R
 Line Last Test Due : N/R
 Next Line Test Due : N/R
 Line Test Method : N/R
 Class A Opp Name : N/R
 Class B Opp Name : N/R

Date Installed : N/R
 Tank ID : N/R
 Tank Number : 001
 Tank Type : Steel/Carbon Steel/Iron
 Tank Status : Closed - Removed
 Capacity : 1000 gal.
 Tank Location : Underground
 Tank Model : N/R
 Pipe Model : N/R
 Test Method : Petro-Tite/Petro Comp
 Tank Last Test : 1988-03-01
 Tank Next Test Due : N/R
 Close Date : 1991-04-01
 Registered : N/R
 Tank Out of Service Date : N/R
 Tank Owner Name : N/R
 Tank Owner Address : N/R
 Red Tag Start Date : N/R
 Red Tag End Date : N/R
 Subpart : N/R
 Category : N/R
 UDC IND : N/R
 Line Last Test Due : N/R
 Next Line Test Due : N/R
 Line Test Method : N/R
 Class A Opp Name : N/R
 Class B Opp Name : N/R

Facility Name : THE F.X. MATT BREWING CO.
 Facility Address : 811 EDWARD STREET, UTICA, 13502
 County : Oneida

Map Id: 62
 Direction: W
 Distance: 0.333 mi., 1760 ft.
 Elevation: 437 ft.
 Relative: Higher

Site Name : THE MATT BREWERY CO., INC. | MATT BREWING CO INC | THE F.X. MATT BREWING CO.
 811 EDWARD ST | 811 EDWARDS ST
 UTICA | Utica, NY

Database(s) : [AST CBS - NY, AST PBS - NY, DOCKET, ECHO, FRS, FTTS, FTTS INSP, MANIFEST - NY, RCRA_NONGEN, RMP, SPILLS - NY, SWF/LF - NY, TRIS, UST PBS - NY] **(cont.)**

EnviroSite ID: 4700629
 EPA ID: N/R

UST PBS - NY **(cont.)**

Site Information

Expiration Date :	N/A
Site ID :	41150
Site Type :	Manufacturing (Other than Chemical)/Processing
Site Status :	Unregulated/Closed
Program Number :	6-050334
Program Type :	Petroleum Bulk Storage
DEC Region :	6
Last Date in Agency List :	2021-07-06

Affiliation Details

Affiliation Type :	Mail Contact
Company :	THE F.X. MATT BREWING CO.
Contact Title :	N/R
Contact Name :	JIM KUHR
Contact Address :	811 EDWARD STREET, UTICA, NY 13502-4092
Contact Address 2 :	N/R
Country Code :	001
Phone :	(315) 624-2466
Phone Ext :	N/R
Email :	N/R
Fax :	N/R

Affiliation Type :	Facility Owner
Company :	THE F.X. MATT BREWING CO.
Contact Title :	PRESIDENT
Contact Name :	NICHOLAS O. MATT
Contact Address :	811 EDWARD STREET, UTICA, NY 13502-4092
Contact Address 2 :	N/R
Country Code :	001
Phone :	(315) 624-2400
Phone Ext :	N/R
Email :	N/R
Fax :	N/R

Affiliation Type :	Emergency Contact
Company :	THE F.X. MATT BREWING CO.
Contact Title :	N/R
Contact Name :	DAN FOSTER
Contact Address :	NN
Contact Address 2 :	N/R
Country Code :	999
Phone :	(315) 624-2440
Phone Ext :	N/R
Email :	N/R
Fax :	N/R

Map Id: 62
 Direction: W
 Distance: 0.333 mi., 1760 ft.
 Elevation: 437 ft.
 Relative: Higher

Site Name : THE MATT BREWERY CO., INC. | MATT BREWING CO INC | THE F.X. MATT BREWING CO.
 811 EDWARD ST | 811 EDWARDS ST
 UTICA | Utica, NY

Database(s) : [AST CBS - NY, AST PBS - NY, DOCKET, ECHO, FRS, FTTS, FTTS INSP, MANIFEST - NY, RCRA_NONGEN, RMP, SPILLS - NY, SWF/LF - NY, TRIS, UST PBS - NY] **(cont.)**

EnviroSite ID: 4700629
 EPA ID: N/R

UST PBS - NY **(cont.)**

Affiliation Type :	Facility Operator
Company :	THE F.X. MATT BREWING CO.
Contact Title :	N/R
Contact Name :	JOE SERARIN
Contact Address :	NN
Contact Address 2 :	N/R
Country Code :	001
Phone :	(315) 624-2435
Phone Ext :	N/R
Email :	N/R
Fax :	N/R

Tank Information

Date Installed :	1962-06-01
Tank ID :	113451
Tank Number :	001
Tank Type :	N/R
Tank Status :	Closed - In Place
Capacity :	18000
Tank Location :	Underground
Tank Model :	N/R
Pipe Model :	N/R
Test Method :	Testing Not Required
Tank Last Test :	N/R
Tank Next Test Due :	N/R
Close Date :	1992-11-01
Registered :	True
Tank Out of Service Date :	N/R
Tank Owner Name :	N/R
Tank Owner Address :	N/R
Red Tag Start Date :	N/R
Red Tag End Date :	N/R
Subpart :	N/R
Category :	1
UDC IND :	1
Line Last Test Due :	N/R
Next Line Test Due :	N/R
Line Test Method :	N/R
Class A Opp Name :	N/R
Class B Opp Name :	N/R

Tank Equipment

Equipment :	None
Type :	Tank Leak Detection

Map Id: 62
 Direction: W
 Distance: 0.333 mi., 1760 ft.
 Elevation: 437 ft.
 Relative: Higher

Site Name : THE MATT BREWERY CO., INC. | MATT BREWING CO INC | THE F.X. MATT BREWING CO.
 811 EDWARD ST | 811 EDWARDS ST
 UTICA | Utica, NY

Database(s) : [AST CBS - NY, AST PBS - NY, DOCKET, ECHO, FRS, FTTS, FTTS INSP, MANIFEST - NY, RCRA_NONGEN, RMP, SPILLS - NY, SWF/LF - NY, TRIS, UST PBS - NY] **(cont.)**

EnviroSite ID: 4700629
 EPA ID: N/R

UST PBS - NY **(cont.)**

Equipment :	None
Type :	Tank Internal Protection
Equipment :	Product Level Gauge (A/G)
Type :	Overfill
Equipment :	Underground/On-ground
Type :	Pipe Location
Equipment :	None
Type :	Tank Secondary Containment

Tank Materials

Material Name :	#6 fuel oil (on-site consumption)
Percent :	113451

Tank Information

Date Installed :	1960-04-01
Tank ID :	113454
Tank Number :	004
Tank Type :	N/R
Tank Status :	Closed - Removed
Capacity :	4000
Tank Location :	Underground
Tank Model :	N/R
Pipe Model :	N/R
Test Method :	N/R
Tank Last Test :	1987-10-01
Tank Next Test Due :	N/R
Close Date :	1992-11-01
Registered :	True
Tank Out of Service Date :	N/R
Tank Owner Name :	N/R
Tank Owner Address :	N/R
Red Tag Start Date :	N/R
Red Tag End Date :	N/R
Subpart :	N/R
Category :	1
UDC IND :	1
Line Last Test Due :	N/R
Next Line Test Due :	N/R
Line Test Method :	N/R
Class A Opp Name :	N/R
Class B Opp Name :	N/R

Map Id: 62
 Direction: W
 Distance: 0.333 mi., 1760 ft.
 Elevation: 437 ft.
 Relative: Higher

Site Name : THE MATT BREWERY CO., INC. | MATT BREWING CO INC | THE F.X. MATT BREWING CO.
 811 EDWARD ST | 811 EDWARDS ST
 UTICA | Utica, NY

Database(s) : [AST CBS - NY, AST PBS - NY, DOCKET, ECHO, FRS, FTTS, FTTS INSP, MANIFEST - NY, RCRA_NONGEN, RMP, SPILLS - NY, SWF/LF - NY, TRIS, UST PBS - NY] **(cont.)**

EnviroSite ID: 4700629
 EPA ID: N/R

UST PBS - NY **(cont.)**

Tank Equipment

Equipment : None
 Type : Tank Secondary Containment

Equipment : Steel/Carbon Steel/Iron
 Type : Pipe Type

Equipment : Underground/On-ground
 Type : Pipe Location

Equipment : None
 Type : Tank External Protection

Equipment : None
 Type : Tank Leak Detection

Tank Materials

Material Name : diesel
 Percent : 113454

Tank Information

Date Installed : 1962-06-01
 Tank ID : 113452
 Tank Number : 002
 Tank Type : N/R
 Tank Status : Closed - In Place
 Capacity : 18000
 Tank Location : Underground
 Tank Model : N/R
 Pipe Model : N/R
 Test Method : Testing Not Required
 Tank Last Test : N/R
 Tank Next Test Due : N/R
 Close Date : 1992-11-01
 Registered : True
 Tank Out of Service Date : N/R
 Tank Owner Name : N/R
 Tank Owner Address : N/R
 Red Tag Start Date : N/R
 Red Tag End Date : N/R
 Subpart : N/R
 Category : 1
 UDC IND : 1

Map Id: 62
 Direction: W
 Distance: 0.333 mi., 1760 ft.
 Elevation: 437 ft.
 Relative: Higher

Site Name : THE MATT BREWERY CO., INC. | MATT BREWING CO INC | THE F.X. MATT BREWING CO.
 811 EDWARD ST | 811 EDWARDS ST
 UTICA | Utica, NY

Database(s) : [AST CBS - NY, AST PBS - NY, DOCKET, ECHO, FRS, FTTS, FTTS INSP, MANIFEST - NY, RCRA_NONGEN, RMP, SPILLS - NY, SWF/LF - NY, TRIS, UST PBS - NY] **(cont.)**

EnviroSite ID: 4700629
 EPA ID: N/R

UST PBS - NY **(cont.)**

Line Last Test Due : N/R
 Next Line Test Due : N/R
 Line Test Method : N/R
 Class A Opp Name : N/R
 Class B Opp Name : N/R

Tank Equipment

Equipment : Steel/Carbon Steel/Iron
 Type : Pipe Type

Equipment : None
 Type : Tank Leak Detection

Equipment : Underground/On-ground
 Type : Pipe Location

Equipment : None
 Type : Tank Internal Protection

Equipment : None
 Type : Tank Secondary Containment

Tank Materials

Material Name : #6 fuel oil (on-site consumption)
 Percent : 113452

Tank Information

Date Installed : 1960-04-01
 Tank ID : 113453
 Tank Number : 003
 Tank Type : N/R
 Tank Status : Closed - Removed
 Capacity : 4000
 Tank Location : Underground
 Tank Model : N/R
 Pipe Model : N/R
 Test Method : N/R
 Tank Last Test : 1987-10-01
 Tank Next Test Due : N/R
 Close Date : 1992-11-01
 Registered : True

Map Id: 62
 Direction: W
 Distance: 0.333 mi., 1760 ft.
 Elevation: 437 ft.
 Relative: Higher

Site Name : THE MATT BREWERY CO., INC. | MATT BREWING CO INC | THE F.X. MATT BREWING CO.
 811 EDWARD ST | 811 EDWARDS ST
 UTICA | Utica, NY

Database(s) : [AST CBS - NY, AST PBS - NY, DOCKET, ECHO, FRS, FTTS, FTTS INSP, MANIFEST - NY, RCRA_NONGEN, RMP, SPILLS - NY, SWF/LF - NY, TRIS, UST PBS - NY] **(cont.)**

EnviroSite ID: 4700629
 EPA ID: N/R

UST PBS - NY **(cont.)**

Tank Out of Service Date : N/R
 Tank Owner Name : N/R
 Tank Owner Address : N/R
 Red Tag Start Date : N/R
 Red Tag End Date : N/R
 Subpart : N/R
 Category : 1
 UDC IND : 1
 Line Last Test Due : N/R
 Next Line Test Due : N/R
 Line Test Method : N/R
 Class A Opp Name : N/R
 Class B Opp Name : N/R

Tank Equipment

Equipment : None
 Type : Pipe External Protection

Equipment : None
 Type : Tank Leak Detection

Equipment : Suction Dispenser
 Type : Dispenser

Equipment : Product Level Gauge (A/G)
 Type : Overfill

Equipment : None
 Type : Tank Secondary Containment

Tank Materials

Material Name : gasoline
 Percent : 113453

Map Id: 63
 Direction: WSW
 Distance: 0.334 mi., 1763 ft.
 Elevation: N/R
 Relative: N/R

Site Name : 1100 Lincoln Ave
 1100 LINCOLN AVENUE
 UTICA | Utica (c), NY 13502
Database(s) : [AOC - NY, HSWDS - NY, SHWS - NY]

EnviroSite ID: 5194594
EPA ID: N/R

AOC - NY

Facility Name : 1100 Lincoln Ave
 Facility Address : 1100 Lincoln Avenue, Utica (c), 13502
 County : Oneida

Site Code : 633085
 Program : State Superfund Program
 Locality : Utica
 Region : 6
 Method : 4.2
 Site Class : Significant threat to the public health or environment - action required
 UTM X : 480196.18448
 UTM Y : 4771957.2337
 Detail URL : [Click here for hyperlink provided by the agency.](#)
 Last Date in Agency List : 2021-04-23

HSWDS - NY

Facility Name : 1100 Lincoln Ave
 Facility Address : 1100 LINCOLN AVENUE, UTICA, 13502
 County : Oneida

Site Details

Site Code : 633085
 Program : State Superfund Program

Classification : The disposal of hazardous waste has been confirmed and the presence of such hazardous waste or its components or breakdown products represents a significant threat to public health or the environment: or hazardous waste disposal has not been confirmed, but the site has been listed on the Federal National Priorities List (NPL).

EPA ID : N/R
 DEC Region : 6
 Site Type : N/R
 Estimated Size : 0.79 Acres
 Latitude : 43.100079
 Longitude : -75.243362
 Last Date in Agency List : 2021-06-08

Site Owner and Operator Details

Site Owner(s) : BLANCO & SON REALTY, INC. (Current Owner)
 Operator(s) : N/R
 Address : 1902 SUNSET AVENUE UTICA,NY, 13502 (Current Owner)

Site Owner(s) : CITY OF UTICA (Current Owner)
 Operator(s) : N/R
 Address : 1 KENNEDY PLAZA UTICA,NY, 13502 (Current Owner)

Map Id: 63
 Direction: WSW
 Distance: 0.334 mi., 1763 ft.
 Elevation: N/R
 Relative: N/R

Site Name : 1100 Lincoln Ave
 1100 LINCOLN AVENUE
 UTICA | Utica (c), NY 13502
Database(s) : [AOC - NY, HSWDS - NY, SHWS - NY]
(cont.)

EnviroSite ID: 5194594
EPA ID: N/R

HSWDS - NY *(cont.)*

Summary of Project Completion Dates

Completion Date : N/R
 Operable Unit : N/R
 Project Name : N/R

Site Document Repository Details

Name : N/R
 Address : N/R

Hazardous Waste Disposal Period

From : N/R
 To : N/R

Institutional And Engineering Controls Details

Control Type : N/R
 Control Elements : N/R

Site Description :

Location: The 1100 Lincoln Avenue Site is a 0.79-acre site located between Lincoln Avenue and the North-South Arterial Highway in the north-central section of the City of Utica. The site is located in a predominantly residential area with light commercial use intermixed. Site Features: The site is relatively flat, vacant land with a primarily gravel surface with unmaintained vegetation along the northern border of the site. The site has most recently been used as an employee parking area for a grocery store, which is adjacent to the east of the site. Current Zoning and Land Use: The site is currently serving as a parking area. The site is zoned as Neighborhood Commercial use. The surrounding parcels are currently used for a combination of low density residential and light industry. Past Use of the Site: Historically, the site consisted of numerous small, individual parcels which were likely used for residential use from the 1800s to the early 1920s. From the early 1920s to the early 1960s, various businesses emerged amongst the residential parcels until their decline in the 1970s and 1980s. One of the various businesses that existed on the current parcel was a dry-cleaning facility located on the southwestern end of the site. The dry cleaner operated from the late 1940s to the early 1990s. Site Geology and Hydrogeology: Based on the soil survey maps published by the United States Department of Agriculture (USDA) Soil Conservation Service Web Soil Survey, the Property is mapped as Urban Land, which is a combination of soils that have been altered by grading, cutting, filling, and shaping so that the natural soils cannot be determined. The site is relatively flat and runoff enters the City's storm sewers eventually discharging to the Mohawk River. Groundwater flow generally follows the local topography, but may be affected by localized conditions. Based on the local topography of the area, groundwater is expected to flow to the northeast, in the general direction of the Mohawk River, which is located approximately 3,300 feet north of the site.

Contaminants of Concern : tetrachloroethene (PCE)
 trichloroethene (TCE)
 vinyl chloride

Map Id: 63
 Direction: WSW
 Distance: 0.334 mi., 1763 ft.
 Elevation: N/R
 Relative: N/R

Site Name : 1100 Lincoln Ave
 1100 LINCOLN AVENUE
 UTICA | Utica (c), NY 13502

Database(s) : [AOC - NY, HSWDS - NY, SHWS - NY]
(cont.)

EnviroSite ID: 5194594
EPA ID: N/R

HSWDS - NY (cont.)

Site Environmental Assessment :

Based upon investigations conducted to date, the primary contaminants of concern are chlorinated organics in the soil and groundwater, including tetrachloroethene (PCE), trichloroethene (TCE), and cis-1,2-dichloroethne (DCE). Soil - PCE was found in subsurface soil samples in the vicinity of the location of the former dry cleaner. Soil sample concentrations of PCE found onsite (ranging from 0.0011 ppm to 38.6 ppm) exceeded the Unrestricted Use and Protection of Groundwater soil cleanup objective (SCO) of 1.3 ppm. TCE concentration in subsurface soil samples ranged from 0.0011 ppm to 5.22 ppm, exceeding the Unrestricted Use SCO of 0.47 ppm. DCE was identified in subsurface soil samples at a maximum concentration of 2.62 ppm, which exceeds the Unrestricted Use SCO of 0.25 ppm. Groundwater - PCE and its associated degradation products are also found in groundwater in the vicinity of the former dry cleaner, significantly exceeding groundwater standards (typically 5 ppb), with a maximum concentration of 10,500 ppb. PCE concentrations in groundwater ranged from ND to 132,000 ppb. DCE concentrations in groundwater ranged from ND to 13,500 ppb. Soil Vapor - TCE, PCE, and DCE were detected in onsite soil vapor samples at elevated concentrations. Maximum concentrations detected were 320 ug/m3 for TCE, 29,000 ug/m3 for PCE, and 130 ug/m3 for DCE.

Site Health Assessment :

People who enter the site may contact contaminants in the soil by walking on it, digging or otherwise disturbing the soil. People are not drinking the contaminated groundwater because the area is served by a public water supply that is not affected by this contamination. Volatile organic compounds in the groundwater and soil may move into the soil vapor (air spaces within the soil), which in turn may move into overlying buildings and affect the indoor air quality. This process, which is similar to the movement of radon gas from the subsurface into the indoor air of buildings is referred to as soil vapor intrusion. The potential for the inhalation of site contaminants due to soil vapor intrusion needs to be evaluated for onsite and offsite buildings.

SHWS - NY

Facility Name : 1100 Lincoln Ave
 Facility Address : 1100 LINCOLN AVENUE, UTICA, 13502
 County : Oneida

Site Details

Site Code : 633085
 Program : State Superfund Program

Classification : The disposal of hazardous waste has been confirmed and the presence of such hazardous waste or its components or breakdown products represents a significant threat to public health or the environment: or hazardous waste disposal has not been confirmed, but the site has been listed on the Federal National Priorities List (NPL).

EPA ID : N/R
 DEC Region : 6
 Site Type : N/R
 Estimated Size : 0.79 Acres
 Latitude : 43.100079
 Longitude : -75.243362
 Last Date in Agency List : 2021-06-08

Map Id: 63
 Direction: WSW
 Distance: 0.334 mi., 1763 ft.
 Elevation: N/R
 Relative: N/R

Site Name : 1100 Lincoln Ave
 1100 LINCOLN AVENUE
 UTICA | Utica (c), NY 13502

Database(s) : [AOC - NY, HSWDS - NY, SHWS - NY]
(cont.)

EnviroSite ID: 5194594
EPA ID: N/R

SHWS - NY (cont.)

Site Owner and Operator Details

Site Owner(s) : BLANCO & SON REALTY, INC. (Current Owner)
 Operator(s) : N/R
 Address : 1902 SUNSET AVENUE UTICA,NY, 13502 (Current Owner)

Site Owner(s) : CITY OF UTICA (Current Owner)
 Operator(s) : N/R
 Address : 1 KENNEDY PLAZA UTICA,NY, 13502 (Current Owner)

Summary of Project Completion Dates

Completion Date : N/R
 Operable Unit : N/R
 Project Name : N/R

Site Document Repository Details

Name : N/R
 Address : N/R

Hazardous Waste Disposal Period

From : N/R
 To : N/R

Institutional And Engineering Controls Details

Control Type : N/R
 Control Elements : N/R

Site Description Details

Site Description :

Location: The 1100 Lincoln Avenue Site is a 0.79-acre site located between Lincoln Avenue and the North-South Arterial Highway in the north-central section of the City of Utica. The site is located in a predominantly residential area with light commercial use intermixed. Site Features: The site is relatively flat, vacant land with a primarily gravel surface with unmaintained vegetation along the northern border of the site. The site has most recently been used as an employee parking area for a grocery store, which is adjacent to the east of the site. Current Zoning and Land Use: The site is currently serving as a parking area. The site is zoned as Neighborhood Commercial use. The surrounding parcels are currently used for a combination of low density residential and light industry. Past Use of the Site: Historically, the site consisted of numerous small, individual parcels which were likely used for residential use from the 1800s to the early 1920s. From the early 1920s to the early 1960s, various businesses emerged amongst the residential parcels until their decline in the 1970s and 1980s. One of the various businesses that existed on the current parcel was a dry-cleaning facility located on the southwestern end of the site. The dry cleaner operated from the late 1940s to the early 1990s. Site Geology and Hydrogeology: Based on the soil survey maps published by the United States Department of Agriculture (USDA) Soil Conservation Service Web Soil Survey, the Property is mapped as Urban Land, which is a combination of soils that have been altered by grading, cutting, filling, and shaping so that the natural soils cannot be determined. The site is relatively flat and runoff enters the

Map Id: 64
 Direction: W
 Distance: 0.355 mi., 1876 ft.
 Elevation: N/R
 Relative: N/R

Site Name : Former Globe Woolen Mills | FORMER
 GLOBE WOOLEN MILLS BCP SITE C633084
 811-827 COURT ST
 UTICA | Utica (c), NY 13502

Database(s) : [AOC - NY, BROWNFIELDS - NY, ECHO,
 FRS, HSWDS - NY, IC EC - NY,
 RCRA_NONGEN]

EnviroSite ID: 5157680
EPA ID: N/R

AOC - NY

Facility Name : Former Globe Woolen Mills
 Facility Address : 811-827 Court St, Utica (c), 13502
 County : Oneida

Site Code : C633084
 Program : Brownfield Cleanup Program
 Locality : Utica
 Region : 6
 Method : 1.1

Site Class :

Remediation Complete: Used for sites in any remedial program where the Department has determined that remediation has been satisfactorily completed. This can include delisted registry sites and non-registry sites that have satisfactorily completed construction and are eligible to receive a Certification of Completion. Note that complete sites may still require some degree of site management associated with either operation, maintenance, and monitoring or with institutional/engineering controls (IC/ECs).

UTM X : 479977.69209
 UTM Y : 4772195.87888
 Detail URL : [Click here for hyperlink provided by the agency.](#)
 Last Date in Agency List : 2021-04-23

BROWNFIELDS - NY

Facility Name : Former Globe Woolen Mills
 Facility Address : 811-827 COURT ST, UTICA, 13502
 County : Oneida

Site Details

Site Code : C633084
 Program : Brownfield Cleanup Program
 Classification : Completed
 EPA ID : N/R
 DEC Region : 6
 Site Type : N/R
 Estimated Size : 4.859 Acres
 Latitude : 43.10222222
 Longitude : -75.246055556
 Last Date in Agency List : 2021-06-08

Summary of Project Completion Dates

Completion Date : 12/23/2020
 Operable Unit : 00 - Site Management
 Project Name : Certificate of Completion

Map Id: 64
 Direction: W
 Distance: 0.355 mi., 1876 ft.
 Elevation: N/R
 Relative: N/R

Site Name : Former Globe Woolen Mills | FORMER
 GLOBE WOOLEN MILLS BCP SITE C633084
 811-827 COURT ST
 UTICA | Utica (c), NY 13502

Database(s) : [AOC - NY, BROWNFIELDS - NY, ECHO,
 FRS, HSWDS - NY, IC EC - NY,
 RCRA_NONGEN] **(cont.)**

EnviroSite ID: 5157680
 EPA ID: N/R

BROWNFIELDS - NY (cont.)

Hazardous Waste Disposal Period
 From : N/R
 To : N/R

Contaminants of Concern :
 arsenic
 benzene
 benzo(a)anthracene
 benzo(a)pyrene
 benzo(b)fluoranthene
 benzo(k)fluoranthene
 chrysene
 cis-1,2-dichloroethene
 dibenz[a,h]anthracene
 indeno(1,2,3-CD)pyrene
 mercury
 trichloroethene (TCE)

ECHO

Facility Name : FORMER GLOBE WOOLEN MILLS BCP SITE C633084
 Facility Address : 811-827 COURT ST, UTICA, NY 13502
 County : ONEIDA

Last Inspection Date : N/R
 Registry ID : 110070664191
 FIPS Code : 36065
 EPA Region : 02
 Inspection Count : 0
 Last Inspection Days : N/R
 Informal Count : 0
 Last Informal Action Date : N/R
 Formal Action Count : 0
 Last Formal Action Date : N/R
 Total Penalties : 0
 Penalty Count : N/R
 Last Penalty Date : N/R
 Last Penalty Amount : N/R
 QTRS IN NC : 0
 Programs IN SNC : 0
 Current Compliance Status : No Violation Identified
 Three-Year Compliance Status :
 Collection Method : ADDRESS MATCHING-HOUSE NUMBER
 Reference Point : ENTRANCE POINT OF A FACILITY OR STATION
 Accuracy Meters : 50
 Derived Tribes : Oneida Indian Nation - 19.2 mile(s)
 Derived HUC : 02020004
 Derived WBD : 020200040310
 Derived STCTY FIPS : 36065
 Derived Zip : 13502
 Derived CD113 : 22
 Derived CB2010 : 360650209002005
 MYRTK Universe : NNN

Map Id: 64
 Direction: W
 Distance: 0.355 mi., 1876 ft.
 Elevation: N/R
 Relative: N/R

Site Name : Former Globe Woolen Mills | FORMER
 GLOBE WOOLEN MILLS BCP SITE C633084
 811-827 COURT ST
 UTICA | Utica (c), NY 13502

Database(s) : [AOC - NY, BROWNFIELDS - NY, ECHO,
 FRS, HSWDS - NY, IC EC - NY,
 RCRA_NONGEN] **(cont.)**

EnviroSite ID: 5157680
 EPA ID: N/R

ECHO **(cont.)**

NPDES IDs :	N/R
CWA Permit Types :	N/R
CWA Compliance Tracking :	N/R
CWA NAICS :	N/R
CWA SICS :	N/R
CWA Inspection Count :	N/R
CWA Last Inspection Days :	N/R
CWA Informal Count :	N/R
CWA Formal Action Count :	N/R
CWA Last Formal Action Date :	N/R
CWA Penalties :	N/R
CWA Last Penalty Date :	N/R
CWA Last Penalty Amount :	N/R
CWA Quarters IN NC :	N/R
CWA Current Compliance Status :	N/R
CWA Current SNC Flag :	N
CWA 13 Quarters Compliance Status :	N/R
CWA 13 Quarters Effluent Exceedances:	N/R
CWA Three-Year QNCR Codes :	N/R
DFR URL :	Click here for hyperlink provided by the agency.
Facility SIC :	N/R
Facility NAICS :	531110 - Lessors of Residential Buildings and Dwellings, 562910 - Remediation Services
Facility Last Inspection EPA Date :	N/R
Facility Last Inspection State Date :	N/R
Facility Last Formal Act EPA Date :	N/R
Facility Last Formal Act State Date :	N/R
Facility Last Informal Act EPA Date :	N/R
Facility Last Informal Act State Date:	N/R
Facility Federal Agency :	N/R
TRI Reporter :	N/R
Facility Imp Water Flag :	N/R
Current SNC Flag :	N
Indian County Flag :	N
Federal Flag :	N/R
US Mexico Border Flag :	N/R
Chesapeake Bay Flag :	N/R
AIR Flag :	N
NPDES Flag :	N
SDWIS Flag :	N
RCRA Flag :	Y
TRI Flag :	N
GHG Flag :	N
Major Flag :	N/R
Active Flag :	N/R
NAA Flag :	N
Latitude :	43.10304
Longitude :	-75.24484
Last Date in Agency List :	2021-04-16

Map Id: 64
 Direction: W
 Distance: 0.355 mi., 1876 ft.
 Elevation: N/R
 Relative: N/R

Site Name : Former Globe Woolen Mills | FORMER GLOBE WOOLEN MILLS BCP SITE C633084
 811-827 COURT ST
 UTICA | Utica (c), NY 13502

Database(s) : [AOC - NY, BROWNFIELDS - NY, ECHO, FRS, HSWDS - NY, IC EC - NY, RCRA_NONGEN] **(cont.)**

EnviroSite ID: 5157680
EPA ID: N/R

FRS

Facility Name : FORMER GLOBE WOOLEN MILLS BCP SITE C633084
 Facility Address : 811-827 COURT ST, UTICA, NY 13502
 County : ONEIDA

Site Details

Registry ID : 110070664191
 FRS Facility URL : [Click here for hyperlink provided by the agency.](#)
 Last Date in Agency List : 2021-05-03

Source Description

Source Description :

RCRAInfo is EPA's comprehensive information system that supports the Resource Conservation and Recovery Act (RCRA) of 1976 and the Hazardous and Solid Waste Amendments (HSWA) of 1984 through the tracking of events and activities related to facilities that generate, transport, and treat, store, or dispose of hazardous waste. RCRAInfo allows RCRA program staff to track the notification, permit, compliance, and corrective action activities required under RCRA. RCRAInfo also supports generation of the National Hazardous Waste Biennial Report. All generators and treatment, storage, and disposal facilities who handle hazardous waste are required to report to the EPA Administrator at least once every two years to support creation of the Biennial Report.

FRS Environmental Interest

Source and System ID : RCRAINFO - NYR000243170

HSWDS - NY

Facility Name : Former Globe Woolen Mills
 Facility Address : 811-827 COURT ST, UTICA, 13502
 County : Oneida

Site Details

Site Code : C633084
 Program : Brownfield Cleanup Program
 Classification : Completed
 EPA ID : N/R
 DEC Region : 6
 Site Type : N/R
 Estimated Size : 4.859 Acres
 Latitude : 43.10222222
 Longitude : -75.246055556
 Last Date in Agency List : 2021-06-08

Map Id: 64
 Direction: W
 Distance: 0.355 mi., 1876 ft.
 Elevation: N/R
 Relative: N/R

Site Name : Former Globe Woolen Mills | FORMER
 GLOBE WOOLEN MILLS BCP SITE C633084
 811-827 COURT ST
 UTICA | Utica (c), NY 13502

Database(s) : [AOC - NY, BROWNFIELDS - NY, ECHO,
 FRS, HSWDS - NY, IC EC - NY,
 RCRA_NONGEN] **(cont.)**

EnviroSite ID: 5157680
EPA ID: N/R

HSWDS - NY (cont.)

Site Owner and Operator Details

Site Owner(s) :	Lofts at Globe Mill, L.P. (Current Owner)
Operator(s) :	N/R
Address :	9333 N. Meridian St., Suite 230 indianapolis,IN, 46260 (Current Owner)

Summary of Project Completion Dates

Completion Date :	12/23/2020
Operable Unit :	00 - Site Management
Project Name :	Certificate of Completion

Site Document Repository Details

Name :	Utica Public Library
Address :	303 Genesee St. Utica,NY 13501

Hazardous Waste Disposal Period

From :	N/R
To :	N/R

Institutional And Engineering Controls Details

Control Type :	Environmental Easement [http://www.dec.ny.gov/chemical/36045.html]
Control Elements :	Ground Water Use Restriction, Vapor Mitigation, Cover System, Landuse Restriction, Site Management Plan, O&M Plan, IC/EC Plan

Site Description :

Location: The site is located in downtown Utica's Brewery District, a mixed-use neighborhood with restaurants, various retail and commercial uses, and single-family homes. Site Features: The site is improved with seven one-, two-, three-, and four-story buildings with full and partial basements totaling approximately 159,287 square feet. One of these buildings, the former dye building connected to Building 4, located in the central southwest portion of the site, is currently excluded from the BCP. The remainder of the site is improved with asphalt-paved parking areas and landscaped green space. The buildings are comprised of primarily brick sub- and superstructures with wood timber structural framing. Current Zoning and Land Use: The site is currently zoned as Planned Development-Extraordinary District. This District permits a variety of uses provided they are complimentary to the uses of the site and surrounding context. All onsite historic buildings have been renovated to loft-style apartments. The parking areas were repaved during construction activities and also serve as a suitable site cover. Past Use of the Site: Around 1872, the Globe Woolen Company constructed a wool mill complex on the site and the adjacent properties. The original mill complex included four large mills, five storehouses, an office building, a wool sorting building, two dye houses, a dry house, other (smaller) processing buildings, and a variety of power generation buildings and structures. Most of the buildings were constructed between 1872 and 1873 after an earlier mill complex on the site, dating back to 1847, was destroyed by fire in 1871. A pond, which may have been a settling pond, was present along half of the eastern and southern borders and covered a large portion of the complex. The site was operated as a wool mill until its final closure and shut down in 1953. Afterwards, the site was acquired by

Map Id: 64
 Direction: W
 Distance: 0.355 mi., 1876 ft.
 Elevation: N/R
 Relative: N/R

Site Name : Former Globe Woolen Mills | FORMER
 GLOBE WOOLEN MILLS BCP SITE C633084
 811-827 COURT ST
 UTICA | Utica (c), NY 13502

Database(s) : [AOC - NY, BROWNFIELDS - NY, ECHO,
 FRS, HSWDS - NY, IC EC - NY,
 RCRA_NONGEN] **(cont.)**

EnviroSite ID: 5157680
EPA ID: N/R

HSWDS - NY (cont.)

a number of local Utica families, who still own the site. The buildings were converted to offices, college classrooms, and storage areas. From 1968 to 1988 the State University of New York occupied the buildings for Upper Division College Education activities. Since 1988, the buildings have been utilized principally as office space, a training center, and a warehouse. A 10,000-gallon underground storage tank (UST) located adjacent and to the south of the Boiler Room was removed in 1994. Site Geology and Hydrogeology: Groundwater is found 5 to 8 feet below the ground surface and flows in a northerly direction. The remedial investigation revealed that non-native or urban backfill is present across the site at depths up to 12 feet below ground surface across the site. The fill is underlain by native sediment and soil. Bedrock was not encountered during the remedial investigation but is expected to be encountered approximately 60 feet below the ground surface.

Contaminants of Concern :	arsenic
	benzene
	benzo(a)anthracene
	benzo(a)pyrene
	benzo(b)fluoranthene
	benzo(k)fluoranthene
	chrysene
	cis-1,2-dichloroethene
	dibenz[a,h]anthracene
	indeno(1,2,3-CD)pyrene
	mercury
	trichloroethene (TCE)

Site Environmental Assessment :

Remediation at the site is complete. Prior to remediation, the primary contaminants of concern included VOCs (solvent and petroleum related), SVOCs (polycyclic aromatic hydrocarbons [PAHs]), and metals (including arsenic and mercury). Remedial actions have successfully achieved soil cleanup objectives for restricted-residential use. Residual contamination in soil, groundwater, and soil vapor is being managed under a Site Management Plan. Prior to Completion of Remediation: Soil and groundwater were analyzed for volatile organic compounds (VOCs), semi-volatile organic compounds (SVOCs), metals, polychlorinated biphenyls (PCBs), pesticides, formaldehyde, cyanide, and pH. Soil vapor and indoor air were analyzed for VOCs. Based upon investigations conducted to date, the primary contaminants of concern include VOCs (solvent and petroleum related), SVOCs (polycyclic aromatic hydrocarbons [PAHs]), and metals (including arsenic and mercury). Subsurface Soil: Several solvent and petroleum-related VOCs were detected in most of the Phase II Environmental Site Assessment (ESA) and Remedial Investigation (RI) borings. Photoionization detector (PID) readings up to 202 parts per million (ppm) and free product with a strong petroleum odor were noted in the soil core at MW-3, which is located in the immediate vicinity of the former underground storage tank (UST) in the north central portion of the site. Numerous SVOCs consisting primarily of PAHs were detected in a majority of the soil samples analyzed. PAH compounds were found exceeding restricted-residential soil cleanup objectives (SCOs) primarily at depths of 0-1 foot below ground surface (fbgs) across the site. Concentrations of benzo(b)fluoranthene found on-site (up to 17.1 ppm) exceeded the restricted residential SCO of 1 ppm. Concentrations of indeno(1,2,3-cd)pyrene found on-site (up to 5.87 ppm) exceed the restricted-residential SCO of 0.5 ppm. Arsenic was detected up to 58 ppm in shallow soils at 0-1 fbgs, exceeding the SCO for restricted residential use and protection of groundwater (both 16 ppm). Mercury was detected up to 1.2 ppm in soils 6-9 fbgs, which exceeded the restricted-residential use SCO of 0.81 ppm. Data collected to date does not indicate any off-site impacts in soil related to this site. Groundwater: The Phase II ESA detected benzene in groundwater at 63 parts per billion (ppb), exceeding the applicable Ambient Groundwater Quality Standards and Guidance value of 1 ppb, at monitoring well TW-5, which is located in the immediate vicinity of the former UST in the north central portion of the site. Benzo(b)fluoranthene was also detected during the Phase II ESA in groundwater at 1.1 ppb, exceeding the applicable groundwater standard of 0.002 ppb. The RI groundwater samples detected low levels of VOCs and SVOCs, but all below groundwater standards. Arsenic,

Map Id: 64
 Direction: W
 Distance: 0.355 mi., 1876 ft.
 Elevation: N/R
 Relative: N/R

Site Name : Former Globe Woolen Mills | FORMER
 GLOBE WOOLEN MILLS BCP SITE C633084
 811-827 COURT ST
 UTICA | Utica (c), NY 13502

Database(s) : [AOC - NY, BROWNFIELDS - NY, ECHO,
 FRS, HSWDS - NY, IC EC - NY,
 RCRA_NONGEN] **(cont.)**

Envirosite ID: 5157680
 EPA ID: N/R

HSWDS - NY **(cont.)**

barium, chromium, lead, and selenium were detected at concentrations exceeding the applicable groundwater standards in most of the unfiltered samples. However, none of these were detected in the filtered groundwater samples, with the exception of one detection of selenium, in one filtered sample, at a concentration of 14.3 ppb compared to the standard of 10 ppb. A petroleum-related product sheen was identified in the groundwater in the vicinity of the former UST. Data collected to date does not indicate any off-site impacts in groundwater related to this site. Soil Vapor and Indoor Air: Soil vapor intrusion (SVI) investigations were conducted in all on-site buildings. Chlorinated VOCs (CVOCs), including trichloroethene (TCE), cis-1,2-dichloroethene (cis-1,2-DCE), and tetrachloroethene (PCE) were detected in sub-slab soil vapor of Building 1 and the Office Building. TCE, cis-1,2-DCE, and PCE were also detected in indoor air of Building 1, at 9.7 micrograms per cubic meter (ug/m3), 7.9 ug/m3, and 5.2 ug/m3 respectively, and in the indoor air of the Office Building at 3.0 ug/m3, 1.1 ug/m3, and 3.3 ug/m3 respectively. The indoor air level of TCE in both Building 1 and the Office Building exceeded the New York State Department of Health (NYSDOH) Air Guideline of 2.0 ug/m3 for TCE. Based on a comparison of these results to the Decision Matrices in NYSDOH's Guidance for Evaluating Soil Vapor Intrusion (SVI) in New York State, mitigation is recommended for both buildings. Low levels of TCE and PCE were detected in the sub-slab vapor and indoor air samples of Building 6, but were below their respective indoor air guidelines of 2 ug/m3 and 30 ug/m3; although the results indicate that monitoring is recommended when compared to the NYSDOH SVI Decision Matrices. The results of the soil vapor intrusion sampling for Building 4 and the Boiler Room indicate that no further action is needed to address soil vapor intrusion. However, since Building 4 is a large building and only one sub-slab and indoor air sample were collected, additional investigations were recommended. TCE, cis-1,2-DCE and PCE were not detected in the indoor air of Building 2, however, sub-slab vapor samples were not collected since the basement slab has a partial dirt floor. Even though the CVOCs were detected in some sub-slab vapor and indoor air samples, CVOCs were not detected in groundwater and only one CVOC (cis-1,2-DCE) was detected in most soil boring samples at low levels above unrestricted SCOs and slightly above the residential SCO in one sample. In an attempt to address these non-correlating results, the NYSDEC/NYSDOH requested a supplemental investigation with the installation of two additional soil borings: one within Building 1 because of the previously-identified sub-slab and indoor air exceedances, and one off-site, downgradient of that same building. Both soil samples were below the unrestricted use and restricted residential use SCOs for the analyzed VOCs. Based on these findings, the source of the VOCs appears to be under Building 1. The remedy for the site included additional soil gas and vapor sampling. Soil gas sampling was conducted along the western site perimeter with Stark Street and on the northern perimeter along Court Street to evaluate whether chlorinated organic vapors detected in the onsite buildings were migrating off-site and represented a potential soil vapor intrusion concern for off-site buildings. Additional soil gas sampling along the eastern site boundary was deemed not necessary because chlorinated organics were detected at low levels but did not exceed standards in either soil or groundwater in monitoring well MW-5 and MW-11, nor the adjacent soil borings which are located along the eastern site boundary. Additional soil vapor intrusion investigations were conducted in onsite Building 2 and Building 4 to evaluate the presence of CVOCs. When the results were compared to the NYSDOH SVI Decision Matrices, monitoring was recommended for Building 2 and no further action was required for Building 4, however the applicant chose to install an SSDS in each of the onsite buildings. Remediation at the site is complete. Prior to remediation, the primary contaminants of concern were SVOCs and metals in soil and chlorinated VOCs in soil vapor. Remedial actions have successfully achieved soil cleanup objectives for restricted-residential use. Residual contamination in the soil, groundwater, and soil vapor, is being managed under a Site Management Plan.

Site Health Assessment :

Measures are in place to control the potential for coming in contact with subsurface soil and groundwater contamination remaining at the site. Volatile organic compounds in the groundwater may move into the soil vapor (air spaces within the soil), which in turn may move into overlying buildings and affect the indoor air quality. This process, which is similar to the movement of radon gas from the subsurface into the indoor air of buildings, is referred to as soil vapor intrusion. Sub-slab depressurization systems were installed in all the onsite buildings to prevent vapors beneath the slab from entering the buildings. Sampling indicates soil vapor intrusion is not a concern for offsite buildings.

Map Id: 64
 Direction: W
 Distance: 0.355 mi., 1876 ft.
 Elevation: N/R
 Relative: N/R

Site Name : Former Globe Woolen Mills | FORMER GLOBE WOOLEN MILLS BCP SITE C633084
 811-827 COURT ST
 UTICA | Utica (c), NY 13502

Database(s) : [AOC - NY, BROWNFIELDS - NY, ECHO, FRS, HSWDS - NY, IC EC - NY, RCRA_NONGEN] **(cont.)**

EnviroSite ID: 5157680
EPA ID: N/R

IC EC - NY

Facility Name : Former Globe Woolen Mills
 Facility Address : 811-827 COURT ST, UTICA, 13502
 County : Oneida

Site Details

Site Code : C633084
 Program : Brownfield Cleanup Program
 Classification : Completed
 EPA ID : N/R
 DEC Region : 6
 Site Type : N/R
 Estimated Size : 4.859 Acres
 Latitude : 43.102222222
 Longitude : -75.246055556
 Last Date in Agency List : 2021-05-13

Institutional And Engineering Controls Details

Control Type : Environmental Easement

Control Elements : Ground Water Use Restriction, Vapor Mitigation, Cover System, Landuse Restriction, Site Management Plan, O&M Plan, IC/EC Plan

Contaminants of Concern : arsenic
 benzene
 benzo(a)anthracene
 benzo(a)pyrene
 benzo(b)fluoranthene
 benzo(k)fluoranthene
 chrysene
 cis-1,2-dichloroethene
 dibenz[a,h]anthracene
 indeno(1,2,3-CD)pyrene
 mercury
 trichloroethene (TCE)

RCRA_NONGEN

Facility Name : FORMER GLOBE WOOLEN MILLS BCP SITE C633084
 Facility Address : 811-827 COURT ST, UTICA, NY 13502
 County : ONEIDA

Date Form Received by Agency : 2020-07-30
 EPA ID : NYR000243170

Mailing Address : C/O LOFTS AT GLOBE MILL LP, 9333 N MERIDIAN ST STE 230, INDIANAPOLIS, IN 46220

Map Id: 64
 Direction: W
 Distance: 0.355 mi., 1876 ft.
 Elevation: N/R
 Relative: N/R

Site Name : Former Globe Woolen Mills | FORMER
 GLOBE WOOLEN MILLS BCP SITE C633084
 811-827 COURT ST
 UTICA | Utica (c), NY 13502

Database(s) : [AOC - NY, BROWNFIELDS - NY, ECHO,
 FRS, HSWDS - NY, IC EC - NY,
 RCRA_NONGEN] **(cont.)**

EnviroSite ID: 5157680
 EPA ID: N/R

RCRA_NONGEN **(cont.)**

Contact : MATT GILHOOLY

Contact Address : 9333 N MERIDIAN ST STE 230 (KCG DEVELOPMENT, LOFTS AT GLOBE MILL, LP), INDIANAPOLIS, IN 46220

Contact Country : US
 Contact Telephone : 317-409-7776
 Contact Email : MATT.GILHOOLY@KCGCOMPANIES.COM
 EPA Region : 02
 Land Type : Private
 Source Type : Implementer
 Classification : Not a generator, verified
 Description : Not a generator, verified
 Last Date in Agency List : 2021-04-26

Owner/Operator Summary

Owner/Operator Name : LOFTS AT GLOBE MILL, LP

Owner/Operator Address : 9333 N MERIDIAN ST STE 230 (KCG DEVELOPMENT, LOFTS AT GLOBE MILL, LP), INDIANAPOLIS, IN 46220

Owner/Operator Country : US
 Owner/Operator Telephone : 317-409-7776
 Owner/Operator Email : MATT.GILHOOLY@KCGCOMPANIES.COM
 Owner/Operator Fax : N/R
 Legal Status : Private
 Owner/Operator Type : Owner
 Owner/Operator Start Date : 2017-09-12
 Owner/Operator End Date : N/R

Owner/Operator Name : LOFTS AT GLOBE MILL, LP

Owner/Operator Address : 9333 N MERIDIAN ST STE 230 (KCG DEVELOPMENT, LOFTS AT GLOBE MILL, LP), INDIANAPOLIS, IN 46220

Owner/Operator Country : US
 Owner/Operator Telephone : 317-409-7776
 Owner/Operator Email : MATT.GILHOOLY@KCGCOMPANIES.COM
 Owner/Operator Fax : N/R
 Legal Status : Private
 Owner/Operator Type : Operator
 Owner/Operator Start Date : 2017-09-12
 Owner/Operator End Date : N/R

Handler Activities Summary

U.S. Importer of Hazardous Waste : N
 Mixed Waste (Haz. and Radioactive) : N/R
 Recycler of Hazardous Waste : N

Map Id: 64
Direction: W
Distance: 0.355 mi., 1876 ft.
Elevation: N/R
Relative: N/R

Site Name : Former Globe Woolen Mills | FORMER
GLOBE WOOLEN MILLS BCP SITE C633084
811-827 COURT ST
UTICA | Utica (c), NY 13502
Database(s) : [AOC - NY, BROWNFIELDS - NY, ECHO,
FRS, HSWDS - NY, IC EC - NY,
RCRA_NONGEN] **(cont.)**

EnviroSite ID: 5157680
EPA ID: N/R

RCRA_NONGEN **(cont.)**

Transporter of Hazardous Waste : N
Treater, Storer or Disposer of HW : N
Underground Injection Activity : N
On-site Burner Exemption : N
Furnace Exemption : N
Used Oil Fuel Burner : N
Used Oil Processor : N
Used Oil Refiner : N
Used Oil Fuel Marketer to Burner : N
Used Oil Specification Marketer : N
Used Oil Transfer Facility : N
Used Oil Transporter : N

Historical Generators

Date Form Received by Agency : 2019-10-02
Facility Name : FORMER GLOBE WOOLEN MILLS BCP SITE C633084
Classification : Large Quantity Generator

Hazardous Waste Summary

Waste Code / Name : B004 - PCB articles containing 50 ppm or greater of PCBs, but less than 500 ppm PCBs, excluding small capacitors. This includes oil-filled electrical equipment whose PCB concentration is unknown, except for circuit breakers, reclosers and cable.
B005 - PCB articles, other than transformers, that contain 500 ppm or greater of PCBs, excluding small capacitors.
D008 - LEAD

Notices of Violations Summary

Regulation Violated : N

Map Id: M65
Direction: ESE
Distance: 0.357 mi., 1885 ft.
Elevation: 451 ft.
Relative: Higher

Site Name : UTICA(C) SCHOOL ADM.BLDG | UTICA
PUBLIC SCHOOL DISTRICT
13 ELIZABETH ST
UTICA, NY 13501
Database(s) : [FRS, FTTS INSP, LTANKS 2 - NY, SPILLS - NY]

EnviroSite ID: 4737185
EPA ID: N/R

FRS

Facility Name : UTICA PUBLIC SCHOOL DISTRICT

Map Id: M65
 Direction: ESE
 Distance: 0.357 mi., 1885 ft.
 Elevation: 451 ft.
 Relative: Higher

Site Name : UTICA(C) SCHOOL ADM.BLDG | UTICA PUBLIC SCHOOL DISTRICT
 13 ELIZABETH ST
 UTICA, NY 13501

Database(s) : [FRS, FTTS INSP, LTANKS 2 - NY, SPILLS - NY] **(cont.)**

EnviroSite ID: 4737185
EPA ID: N/R

FRS (cont.)

Facility Address : 13 ELIZABETH ST, UTICA, NY 13501
 County : ONEIDA

Site Details

Registry ID : 110011903805
 FRS Facility URL : [Click here for hyperlink provided by the agency.](#)
 Last Date in Agency List : 2021-05-03

Source Description

Source Description :

NCDB supports implementation of the Federal Insecticide, Fungicide, and Rodenticide Act (FIFRA) and the Toxic Substances Control Act (TSCA). The system tracks inspections in regions and states with cooperative agreements, enforcement actions, and settlements.

FRS Environmental Interest

Source and System ID : NCDB - I02#19891212R0207 1

FTTS INSP

Inspection Date : 1989-12-12
 Inspection Number : 19891212R0207 1
 Inspection Name : L. STEBER, LS, AF
 Investigation Type : AEA
 Reason : NSR
 Facility : US
 Action : N
 Legislation : T
 Region : 02

LTANKS 2 - NY

Facility Name : UTICA(C) SCHOOL ADM.BLDG
 Facility Address : 13 ELIZABETH ST, UTICA
 County : Oneida

Spill Details

Site ID : 104507
 Spill Number : 9701782
 Program Type : ER
 DER Facility ID : 92324
 DEC Region : 6
 Spill Date : 1997-05-10 08:00:00
 Close Date : 1999-11-24 00:00:00
 Contributing Factor : Tank Failure

Map Id: M65
 Direction: ESE
 Distance: 0.357 mi., 1885 ft.
 Elevation: 451 ft.
 Relative: Higher

Site Name : UTICA(C) SCHOOL ADM.BLDG | UTICA PUBLIC SCHOOL DISTRICT
 13 ELIZABETH ST
 UTICA, NY 13501

Database(s) : [FRS, FTTS INSP, LTANKS 2 - NY, SPILLS - NY] **(cont.)**

EnviroSite ID: 4737185
EPA ID: N/R

LTANKS 2 - NY **(cont.)**

Material Spilled Classification :	C3
SWIS Code :	3300
DEC Lead on Spill :	DJJOHNSO
Referred to :	N/R
Received Date :	1997-05-10 11:17:00
Computer ID :	323
Waterbody :	N/R
Source :	Institutional, Educational, Gov., Other
Reported by :	Other
Cleanup Activity Ceased Date :	1999-09-02 00:00:00
Cleanup Meets Standard :	True
Inspection Date :	1999-09-02 00:00:00
Penalty :	False
UST Trust :	False
Remed Phase :	0
Date Record Created :	1997-05-10 00:00:00
Record Last Updated :	1999-12-01 00:00:00
Spiller Name :	JONEEN MATTHEWS
Spiller Company :	CITY OF UTICA
Spiller Address :	1 KENNEDY PLAZA, UTICA, NY 13502-001
Spiller Country :	
Contact Name :	GENE SANTA CROCE
Contact Phone :	(315) 792-0152
Contact Extension :	N/R
After Hours :	True
Latitude :	43.101390240
Longitude :	-75.230994540
Caller Remark :	DURING TANK REMOVAL, CONTAMINATED SOIL WAS FOUND.

DEC Remark :

Prior to Sept, 2004 data translation this spill Lead_DEC Field was JOHNSON 05/12/97: VISIT EXCAVATION WITH D.J., OBSERVED FREE PRODUCT IN PIT. D.J. EXPLAINED OPTIONS TO CITY OFFICIALS. CITY WILL HAVE CERTIFIED ENVIRONMENTAL SERVICES ON SITE LATER TODAY (JA). 05/19/98: REVIEWED GWR DATED 1/21/98 & SENT LETTER TO CONTINUE QUARTERLY MONITORING & FOR SOIL DISPOSAL RECEIPTS (DJ). 11/24/99: REVIEWED GW REPORTS FOR 1998-1999 - ALL SAMPLE RESULTS ND EXCEPT FOR ONE MTBE - BELOW GUIDANCE VALUES. AGREE WITH RECOMMENDATION TO CLOSE (DJ).

Last Date in Agency List : 2021-05-04

Material Details

Spill Number :	9701782
Operable Unit ID :	1047809
Operable Unit :	01
Material ID :	338324
Material Code :	0001A
Material Name :	#2 fuel oil
Case Number :	N/R
Material Family :	Petroleum
Quantity :	.00
Units :	G
Recovered :	.00
Affected Media: Soil :	True

Map Id: M65
 Direction: ESE
 Distance: 0.357 mi., 1885 ft.
 Elevation: 451 ft.
 Relative: Higher

Site Name : UTICA(C) SCHOOL ADM.BLDG | UTICA
 PUBLIC SCHOOL DISTRICT
 13 ELIZABETH ST
 UTICA, NY 13501

Database(s) : [FRS, FTTS INSP, LTANKS 2 - NY, SPILLS - NY] **(cont.)**

Envirosite ID: 4737185
 EPA ID: N/R

LTANKS 2 - NY **(cont.)**

Affected Media: Air :	False
Affected Media: Ind Air :	False
Affected Media: Groundwater :	False
Affected Media: Surface Water :	False
Affected Media: Drinking Water :	False
Affected Media: Sewer Line :	False
Affected Media: Impervious Surface :	False
Affected Media: Subway :	False
Affected Media: Utility Conveyance :	False
Oxygenate :	N/R

SPILLS - NY

Facility Name :	UTICA(C) SCHOOL ADM.BLDG
Facility Address :	13 ELIZABETH ST, UTICA
County :	Oneida

Spill Details

Site ID :	104507
Spill Number :	9701782
Program Type :	ER
DER Facility ID :	92324
DEC Region :	6
Spill Date :	1997-05-10 08:00:00
Close Date :	1999-11-24 00:00:00
Contributing Factor :	Tank Failure
Material Spilled Classification :	C3
SWIS Code :	3300
DEC Lead on Spill :	DJJOHNSO
Referred to :	N/R
Received Date :	1997-05-10 11:17:00
Computer ID :	323
Waterbody :	N/R
Source :	Institutional, Educational, Gov., Other
Reported by :	Other
Cleanup Activity Ceased Date :	1999-09-02 00:00:00
Cleanup Meets Standard :	True
Inspection Date :	1999-09-02 00:00:00
Penalty :	False
UST Trust :	False
Remed Phase :	0
Date Record Created :	1997-05-10 00:00:00
Record Last Updated :	1999-12-01 00:00:00
Spiller Name :	JONEEN MATTHEWS
Spiller Company :	CITY OF UTICA
Spiller Address :	1 KENNEDY PLAZA, UTICA, NY 13502-
Spiller Country :	001
Contact Name :	GENE SANTA CROCE
Contact Phone :	(315) 792-0152
Contact Extension :	N/R
After Hours :	True
Latitude :	43.101390240
Longitude :	-75.230994540

Map Id: M65
 Direction: ESE
 Distance: 0.357 mi., 1885 ft.
 Elevation: 451 ft.
 Relative: Higher

Site Name : UTICA(C) SCHOOL ADM.BLDG | UTICA PUBLIC SCHOOL DISTRICT
 13 ELIZABETH ST
 UTICA, NY 13501

Database(s) : [FRS, FTTS INSP, LTANKS 2 - NY, SPILLS - NY] **(cont.)**

EnviroSite ID: 4737185
EPA ID: N/R

SPILLS - NY (cont.)

Caller Remark : DURING TANK REMOVAL, CONTAMINATED SOIL WAS FOUND.

DEC Remark :

Prior to Sept, 2004 data translation this spill Lead_DEC Field was JOHNSON 05/12/97: VISIT EXCAVATION WITH D.J., OBSERVED FREE PRODUCT IN PIT. D.J. EXPLAINED OPTIONS TO CITY OFFICIALS. CITY WILL HAVE CERTIFIED ENVIRONMENTAL SERVICES ON SITE LATER TODAY (JA). 05/19/98: REVIEWED GWR DATED 1/21/98 & SENT LETTER TO CONTINUE QUARTERLY MONITORING & FOR SOIL DISPOSAL RECEIPTS (DJ). 11/24/99: REVIEWED GW REPORTS FOR 1998-1999 - ALL SAMPLE RESULTS ND EXCEPT FOR ONE MTBE - BELOW GUIDANCE VALUES. AGREE WITH RECOMMENDATION TO CLOSE (DJ).

Last Date in Agency List : 2021-05-04

Material Details

Spill Number : 9701782
 Operable Unit ID : 1047809
 Operable Unit : 01
 Material ID : 338324
 Material Code : 0001A
 Material Name : #2 fuel oil
 Case Number : N/R
 Material Family : Petroleum
 Quantity : .00
 Units : G
 Recovered : .00
 Affected Media: Soil : True
 Affected Media: Air : False
 Affected Media: Ind Air : False
 Affected Media: Groundwater : False
 Affected Media: Surface Water : False
 Affected Media: Drinking Water : False
 Affected Media: Sewer Line : False
 Affected Media: Impervious Surface : False
 Affected Media: Subway : False
 Affected Media: Utility Conveyance : False
 Oxygenate : N/R

Map Id: 66
 Direction: SSW
 Distance: 0.358 mi., 1889 ft.
 Elevation: 512 ft.
 Relative: Higher

Site Name : SUNOCO SERVICE STATION | ARCO-UTICA
 | GENESEE AUTO SHOP, INC.
 302 GENESEE ST
 UTICA, NY 13502

Database(s) : [AST PBS - NY, ECHO, FRS, LTANKS 2 -
 NY, RCRA_NONGEN, SPILLS - NY, UST PBS
 - NY]

Envirosite ID: 4728547
 EPA ID: N/R

AST PBS - NY

Facility Name : DOWNTOWN NICE N EASY
 Facility Address : 302 GENESEE STREET, UTICA, 13502
 County : Oneida

Site Information

Expiration Date : N/A
 Site ID : 41240
 Site Type : Retail Gasoline Sales
 Site Status : Unregulated/Closed
 Program Number : 6-065587
 Program Type : Petroleum Bulk Storage
 DEC Region : 6
 Last Date in Agency List : 2021-06-03

Affiliation Details

Affiliation Type : Facility Owner
 Company : BULL BROS., INC.
 Contact Title : N/R
 Contact Name : N/R
 Contact Address : P.O. BOX 537, UTICA, NY 13503
 Contact Address 2 : N/R
 Country Code : 001
 Phone : (315) 797-7760
 Phone Ext : N/R
 Email : N/R
 Fax : N/R

Affiliation Type : Emergency Contact
 Company : BULL BROS., INC.
 Contact Title : N/R
 Contact Name : BULL BROS., INC.
 Contact Address : NN
 Contact Address 2 : N/R
 Country Code : 001
 Phone : (315) 797-7760
 Phone Ext : N/R
 Email : N/R
 Fax : N/R

Affiliation Type : Mail Contact
 Company : BULL BROS., INC.
 Contact Title : N/R
 Contact Name : BRUCE BULL
 Contact Address : P.O. BOX 537, UTICA, NY 13503
 Contact Address 2 : N/R
 Country Code : 001
 Phone : (315) 797-7760
 Phone Ext : N/R

Map Id: 66
 Direction: SSW
 Distance: 0.358 mi., 1889 ft.
 Elevation: 512 ft.
 Relative: Higher

Site Name : SUNOCO SERVICE STATION | ARCO-UTICA
 | GENESEE AUTO SHOP, INC.
 302 GENESEE ST
 UTICA, NY 13502

Database(s) : [AST PBS - NY, ECHO, FRS, LTANKS 2 -
 NY, RCRA_NONGEN, SPILLS - NY, UST PBS
 - NY] **(cont.)**

EnviroSite ID: 4728547
 EPA ID: N/R

AST PBS - NY **(cont.)**

Email : N/R
 Fax : N/R

Affiliation Type : Facility Operator
 Company : DOWNTOWN NICE N EASY
 Contact Title : N/R
 Contact Name : BULL BROS., INC.
 Contact Address : NN
 Contact Address 2 : N/R
 Country Code : 001
 Phone : (315) 724-2776
 Phone Ext : N/R
 Email : N/R
 Fax : N/R

Tank Information : Tank Information withheld (not releaseable under Freedom of Information Law) in accordance with Public Officers Law Sections 86.5, 87.2(F), 89.5(a)(1)(1-a)

ECHO

Facility Name : SUNOCO SERVICE STATION
 Facility Address : 302 GENESEE ST, UTICA, NY 13502
 County : ONEIDA

Last Inspection Date : N/R
 Registry ID : 110004455553
 FIPS Code : 36065
 EPA Region : 02
 Inspection Count : 0
 Last Inspection Days : N/R
 Informal Count : 0
 Last Informal Action Date : N/R
 Formal Action Count : 0
 Last Formal Action Date : N/R
 Total Penalties : 0
 Penalty Count : N/R
 Last Penalty Date : N/R
 Last Penalty Amount : N/R
 QTRS IN NC : 0
 Programs IN SNC : 0
 Current Compliance Status : No Violation Identified
 Three-Year Compliance Status :
 Collection Method : ADDRESS MATCHING-HOUSE NUMBER
 Reference Point : CENTER OF A FACILITY OR STATION
 Accuracy Meters : 30
 Derived Tribes : Oneida Indian Nation - 19.4 mile(s)
 Derived HUC : 02020004
 Derived WBD : 020200040310

Map Id: 66
 Direction: SSW
 Distance: 0.358 mi., 1889 ft.
 Elevation: 512 ft.
 Relative: Higher

Site Name : SUNOCO SERVICE STATION | ARCO-UTICA
 | GENESEE AUTO SHOP, INC.
 302 GENESEE ST
 UTICA, NY 13502

Database(s) : [AST PBS - NY, ECHO, FRS, LTANKS 2 -
 NY, RCRA_NONGEN, SPILLS - NY, UST PBS
 - NY] **(cont.)**

EnviroSite ID: 4728547
 EPA ID: N/R

ECHO **(cont.)**

Derived STCTY FIPS :	36065
Derived Zip :	13502
Derived CD113 :	22
Derived CB2010 :	360650211011024
MYRTK Universe :	NNN
NPDES IDs :	N/R
CWA Permit Types :	N/R
CWA Compliance Tracking :	N/R
CWA NAICS :	N/R
CWA SICS :	N/R
CWA Inspection Count :	N/R
CWA Last Inspection Days :	N/R
CWA Informal Count :	N/R
CWA Formal Action Count :	N/R
CWA Last Formal Action Date :	N/R
CWA Penalties :	N/R
CWA Last Penalty Date :	N/R
CWA Last Penalty Amount :	N/R
CWA Quarters IN NC :	N/R
CWA Current Compliance Status :	N/R
CWA Current SNC Flag :	N
CWA 13 Quarters Compliance Status :	N/R
CWA 13 Quarters Effluent Exceedances:	N/R
CWA Three-Year QNCR Codes :	N/R
DFR URL :	Click here for hyperlink provided by the agency.
Facility SIC :	N/R
Facility NAICS :	44711 - Gasoline Stations with Convenience Stores
Facility Last Inspection EPA Date :	N/R
Facility Last Inspection State Date :	N/R
Facility Last Formal Act EPA Date :	N/R
Facility Last Formal Act State Date :	N/R
Facility Last Informal Act EPA Date :	N/R
Facility Last Informal Act State Date:	N/R
Facility Federal Agency :	N/R
TRI Reporter :	N/R
Facility Imp Water Flag :	N/R
Current SNC Flag :	N
Indian County Flag :	N
Federal Flag :	N/R
US Mexico Border Flag :	N/R
Chesapeake Bay Flag :	N/R
AIR Flag :	N
NPDES Flag :	N
SDWIS Flag :	N
RCRA Flag :	Y
TRI Flag :	N
GHG Flag :	N
Major Flag :	N/R
Active Flag :	N/R
NAA Flag :	N
Latitude :	43.09746
Longitude :	-75.23934
Last Date in Agency List :	2021-04-16

Map Id: 66
 Direction: SSW
 Distance: 0.358 mi., 1889 ft.
 Elevation: 512 ft.
 Relative: Higher

Site Name : SUNOCO SERVICE STATION | ARCO-UTICA
 | GENESEE AUTO SHOP, INC.
 302 GENESEE ST
 UTICA, NY 13502

Database(s) : [AST PBS - NY, ECHO, FRS, LTANKS 2 -
 NY, RCRA_NONGEN, SPILLS - NY, UST PBS
 - NY] **(cont.)**

EnviroSite ID: 4728547
EPA ID: N/R

FRS

Facility Name : SUNOCO SERVICE STATION
 Facility Address : 302 GENESEE ST, UTICA, NY 13502
 County : ONEIDA

Site Details

Registry ID : 110004455553
 FRS Facility URL : [Click here for hyperlink provided by the agency.](#)
 Last Date in Agency List : 2021-05-03

Source Description

Source Description :

RCRAInfo is EPA's comprehensive information system that supports the Resource Conservation and Recovery Act (RCRA) of 1976 and the Hazardous and Solid Waste Amendments (HSWA) of 1984 through the tracking of events and activities related to facilities that generate, transport, and treat, store, or dispose of hazardous waste. RCRAInfo allows RCRA program staff to track the notification, permit, compliance, and corrective action activities required under RCRA. RCRAInfo also supports generation of the National Hazardous Waste Biennial Report. All generators and treatment, storage, and disposal facilities who handle hazardous waste are required to report to the EPA Administrator at least once every two years to support creation of the Biennial Report.

FRS Environmental Interest

Source and System ID : RCRAINFO - NYD986929842

LTANKS 2 - NY

Facility Name : ARCO-UTICA
 Facility Address : 302 GENESEE ST, UTICA
 County : Oneida

Spill Details

Site ID : 91048
 Spill Number : 8601706
 Program Type : ER
 DER Facility ID : 82081
 DEC Region : 6
 Spill Date : 1986-06-11 15:55:00
 Close Date : 1988-02-22 00:00:00
 Contributing Factor : Tank Test Failure
 Material Spilled Classification : N/R
 SWIS Code : 3300
 DEC Lead on Spill : AJMARSCH
 Referred to : N/R
 Received Date : 1986-06-11 16:02:00
 Computer ID : N/R

Map Id: 66
 Direction: SSW
 Distance: 0.358 mi., 1889 ft.
 Elevation: 512 ft.
 Relative: Higher

Site Name : SUNOCO SERVICE STATION | ARCO-UTICA
 | GENESEE AUTO SHOP, INC.
 302 GENESEE ST
 UTICA, NY 13502

Database(s) : [AST PBS - NY, ECHO, FRS, LTANKS 2 -
 NY, RCRA_NONGEN, SPILLS - NY, UST PBS
 - NY] **(cont.)**

EnviroSite ID: 4728547
EPA ID: N/R

LTANKS 2 - NY **(cont.)**

Waterbody :	N/R
Source :	Gasoline Station or other PBS Facility
Reported by :	Tank Tester
Cleanup Activity Ceased Date :	1988-02-22 00:00:00
Cleanup Meets Standard :	True
Inspection Date :	1986-06-17 00:00:00
Penalty :	False
UST Trust :	True
Remed Phase :	0
Date Record Created :	1986-06-27 00:00:00
Record Last Updated :	2021-01-05 13:35:14
Spiller Name :	N/R
Spiller Company :	ATLANTIC REFINING&MKTNG.
Spiller Address :	ZZ
Spiller Country :	001
Contact Name :	N/R
Contact Phone :	N/R
Contact Extension :	N/R
After Hours :	False
Latitude :	43.097464670
Longitude :	-75.239470870
Caller Remark :	OTH.SPILLER NAME-(ARCO)-(-.377GAL)-TOP OF TANK LEAK-(2) 5K U/G MANIFOLDED
DEC Remark :	Prior to Sept, 2004 data translation this spill Lead_DEC Field was JM // : UNCOVER,ISOLATE-(2) 6K U/G WILL BE TESTED TOMORROW 6/12. // : 2/22/88 - SOIL DISPOSAL REFERRED TO TOWNSEND, COMPLETE (JM). COMPLETE FILE IN DECDOCS. NO PAPER FILE.
Last Date in Agency List :	2021-05-04

Material Details

Spill Number :	8601706
Operable Unit ID :	897974
Operable Unit :	01
Material ID :	478190
Material Code :	0009
Material Name :	gasoline
Case Number :	N/R
Material Family :	Petroleum
Quantity :	.00
Units :	N/R
Recovered :	.00
Affected Media: Soil :	False
Affected Media: Air :	False
Affected Media: Ind Air :	False
Affected Media: Groundwater :	True
Affected Media: Surface Water :	False
Affected Media: Drinking Water :	False
Affected Media: Sewer Line :	False
Affected Media: Impervious Surface :	False
Affected Media: Subway :	False

Map Id: 66
 Direction: SSW
 Distance: 0.358 mi., 1889 ft.
 Elevation: 512 ft.
 Relative: Higher

Site Name : SUNOCO SERVICE STATION | ARCO-UTICA
 | GENESEE AUTO SHOP, INC.
 302 GENESEE ST
 UTICA, NY 13502

Database(s) : [AST PBS - NY, ECHO, FRS, LTANKS 2 -
 NY, RCRA_NONGEN, SPILLS - NY, UST PBS
 - NY] **(cont.)**

EnviroSite ID: 4728547
 EPA ID: N/R

LTANKS 2 - NY **(cont.)**

Affected Media: Utility Conveyance :	False
Oxygenate :	N/R
Facility Name :	GENESEE AUTO SHOP, INC.
Facility Address :	302 GENESEE ST, UTICA
County :	Oneida

Spill Details

Site ID :	91049
Spill Number :	8806843
Program Type :	ER
DER Facility ID :	82081
DEC Region :	6
Spill Date :	1988-11-15 09:00:00
Close Date :	1992-05-04 00:00:00
Contributing Factor :	Tank Overfill
Material Spilled Classification :	C4
SWIS Code :	3300
DEC Lead on Spill :	PICKETT
Referred to :	N/R
Received Date :	1988-11-15 09:40:00
Computer ID :	N/R
Waterbody :	N/R
Source :	Gasoline Station or other PBS Facility
Reported by :	Responsible Party
Cleanup Activity Ceased Date :	1991-10-24 00:00:00
Cleanup Meets Standard :	True
Inspection Date :	N/R
Penalty :	False
UST Trust :	True
Remed Phase :	0
Date Record Created :	1988-11-16 00:00:00
Record Last Updated :	1992-05-19 00:00:00
Spiller Name :	N/R
Spiller Company :	ATLANTIC REFINING
Spiller Address :	P.O. BOX 1260, SOUTHEASTERN, PA 19398
Spiller Country :	001
Contact Name :	N/R
Contact Phone :	N/R
Contact Extension :	N/R
After Hours :	False
Latitude :	43.097464670
Longitude :	-75.239470870
Caller Remark :	YOU WERE NOTIFIED PREVIOUSLY
DEC Remark :	N/R
Last Date in Agency List :	2021-05-04

Map Id: 66
 Direction: SSW
 Distance: 0.358 mi., 1889 ft.
 Elevation: 512 ft.
 Relative: Higher

Site Name : SUNOCO SERVICE STATION | ARCO-UTICA
 | GENESEE AUTO SHOP, INC.
 302 GENESEE ST
 UTICA, NY 13502

Database(s) : [AST PBS - NY, ECHO, FRS, LTANKS 2 -
 NY, RCRA_NONGEN, SPILLS - NY, UST PBS
 - NY] **(cont.)**

EnviroSite ID: 4728547
 EPA ID: N/R

LTANKS 2 - NY **(cont.)**

Material Details

Spill Number : 8806843
 Operable Unit ID : 923644
 Operable Unit : 01
 Material ID : 455188
 Material Code : 0009
 Material Name : gasoline
 Case Number : N/R
 Material Family : Petroleum
 Quantity : .00
 Units : N/R
 Recovered : .00
 Affected Media: Soil : False
 Affected Media: Air : False
 Affected Media: Ind Air : False
 Affected Media: Groundwater : True
 Affected Media: Surface Water : False
 Affected Media: Drinking Water : False
 Affected Media: Sewer Line : False
 Affected Media: Impervious Surface : False
 Affected Media: Subway : False
 Affected Media: Utility Conveyance : False
 Oxygenate : N/R

Facility Name : GENESEE AUTO STOP, INC.
 Facility Address : 302 GENESEE ST, UTICA
 County : Oneida

Spill Details

Site ID : 91050
 Spill Number : 8909134
 Program Type : ER
 DER Facility ID : 82081
 DEC Region : 6
 Spill Date : 1989-12-16 08:00:00
 Close Date : 1992-05-04 00:00:00
 Contributing Factor : Human Error
 Material Spilled Classification : C4
 SWIS Code : 3300
 DEC Lead on Spill : PICKETT
 Referred to : N/R
 Received Date : 1989-12-18 10:54:00
 Computer ID : N/R
 Waterbody : N/R
 Source : Gasoline Station or other PBS Facility
 Reported by : Responsible Party
 Cleanup Activity Ceased Date : 1991-10-24 00:00:00
 Cleanup Meets Standard : True
 Inspection Date : N/R
 Penalty : False
 UST Trust : True

Map Id: 66
 Direction: SSW
 Distance: 0.358 mi., 1889 ft.
 Elevation: 512 ft.
 Relative: Higher

Site Name : SUNOCO SERVICE STATION | ARCO-UTICA
 | GENESEE AUTO SHOP, INC.
 302 GENESEE ST
 UTICA, NY 13502

Database(s) : [AST PBS - NY, ECHO, FRS, LTANKS 2 -
 NY, RCRA_NONGEN, SPILLS - NY, UST PBS
 - NY] **(cont.)**

EnviroSite ID: 4728547
 EPA ID: N/R

LTANKS 2 - NY **(cont.)**

Remed Phase : 0
 Date Record Created : 1989-12-21 00:00:00
 Record Last Updated : 1992-05-19 00:00:00
 Spiller Name : N/R
 Spiller Company : ATLANTIC REFINING
 Spiller Address : P.O. BOX 1260, SOUTHEASTERN, PA 19398
 Spiller Country : 001
 Contact Name : N/R
 Contact Phone : N/R
 Contact Extension : N/R
 After Hours : False
 Latitude : 43.097464670
 Longitude : -75.239470870
 Caller Remark : CAR SLID INTO GAS PUMP KNOCKING IT OVER.
 DEC Remark : N/R
 Last Date in Agency List : 2021-05-04

Material Details

Spill Number : 8909134
 Operable Unit ID : 934113
 Operable Unit : 01
 Material ID : 442309
 Material Code : 0009
 Material Name : gasoline
 Case Number : N/R
 Material Family : Petroleum
 Quantity : 2.00
 Units : G
 Recovered : .00
 Affected Media: Soil : True
 Affected Media: Air : False
 Affected Media: Ind Air : False
 Affected Media: Groundwater : False
 Affected Media: Surface Water : False
 Affected Media: Drinking Water : False
 Affected Media: Sewer Line : False
 Affected Media: Impervious Surface : False
 Affected Media: Subway : False
 Affected Media: Utility Conveyance : False
 Oxygenate : N/R

RCRA_NONGEN

Facility Name : SUNOCO SERVICE STATION
 Facility Address : 302 GENESEE ST, UTICA, NY 13502
 County : ONEIDA

Date Form Received by Agency : 2007-01-01
 EPA ID : NYD986929842
 Mailing Address : 1801 MARKET ST - 20-10 PC, PHILADELPHIA, NY 19103-1699
 Contact : SUSAN HICKEY

Map Id: 66
 Direction: SSW
 Distance: 0.358 mi., 1889 ft.
 Elevation: 512 ft.
 Relative: Higher

Site Name : SUNOCO SERVICE STATION | ARCO-UTICA
 | GENESEE AUTO SHOP, INC.
 302 GENESEE ST
 UTICA, NY 13502

Database(s) : [AST PBS - NY, ECHO, FRS, LTANKS 2 -
 NY, RCRA_NONGEN, SPILLS - NY, UST PBS
 - NY] **(cont.)**

EnviroSite ID: 4728547
 EPA ID: N/R

RCRA_NONGEN **(cont.)**

Contact Address : 1801 MARKET ST - 20-10 PC, PHILADELPHIA, NY 19103-1699
 Contact Country : US
 Contact Telephone : 610-941-9054
 Contact Email : N/R
 EPA Region : 02
 Land Type : Private
 Source Type : Implementer
 Classification : Not a generator, verified
 Description : Not a generator, verified
 Last Date in Agency List : 2021-04-26

Owner/Operator Summary

Owner/Operator Name : SUN CO INC - R & M
 Owner/Operator Address : 1801 MARKET ST, PHILADELPHIA, PA 19103-1699
 Owner/Operator Country : US
 Owner/Operator Telephone : 610-941-9054
 Owner/Operator Email : N/R
 Owner/Operator Fax : N/R
 Legal Status : Private
 Owner/Operator Type : Operator
 Owner/Operator Start Date : N/R
 Owner/Operator End Date : N/R

Owner/Operator Name : SUN CO INC - R & M
 Owner/Operator Address : 1801 MARKET ST, PHILADELPHIA, PA 19103-1699
 Owner/Operator Country : US
 Owner/Operator Telephone : 610-941-9054
 Owner/Operator Email : N/R
 Owner/Operator Fax : N/R
 Legal Status : Private
 Owner/Operator Type : Owner
 Owner/Operator Start Date : N/R
 Owner/Operator End Date : N/R

Handler Activities Summary

U.S. Importer of Hazardous Waste : N
 Mixed Waste (Haz. and Radioactive) : N
 Recycler of Hazardous Waste : N
 Transporter of Hazardous Waste : N
 Treater, Storer or Disposer of HW : N
 Underground Injection Activity : N
 On-site Burner Exemption : N
 Furnace Exemption : N
 Used Oil Fuel Burner : N
 Used Oil Processor : N
 Used Oil Refiner : N
 Used Oil Fuel Marketer to Burner : N
 Used Oil Specification Marketer : N
 Used Oil Transfer Facility : N

Map Id: 66
 Direction: SSW
 Distance: 0.358 mi., 1889 ft.
 Elevation: 512 ft.
 Relative: Higher

Site Name : SUNOCO SERVICE STATION | ARCO-UTICA
 | GENESEE AUTO SHOP, INC.
 302 GENESEE ST
 UTICA, NY 13502

Database(s) : [AST PBS - NY, ECHO, FRS, LTANKS 2 -
 NY, RCRA_NONGEN, SPILLS - NY, UST PBS
 - NY] **(cont.)**

EnviroSite ID: 4728547
 EPA ID: N/R

RCRA_NONGEN **(cont.)**

Used Oil Transporter : N

Historical Generators

Date Form Received by Agency : 2006-01-01
 Facility Name : SUNOCO SERVICE STATION
 Classification : Not a generator, verified

Date Form Received by Agency : 1998-09-08
 Facility Name : SUNOCO SERVICE STATION
 Classification : Very Small Quantity Generator

Date Form Received by Agency : 1996-04-15
 Facility Name : 0364-1222 ATLANTIC SERVICE STATION
 Classification : Large Quantity Generator

Notices of Violations Summary

Regulation Violated : N

SPILLS - NY

Facility Name : ARCO-UTICA
 Facility Address : 302 GENESEE ST, UTICA
 County : Oneida

Spill Details

Site ID : 91048
 Spill Number : 8601706
 Program Type : ER
 DER Facility ID : 82081
 DEC Region : 6
 Spill Date : 1986-06-11 15:55:00
 Close Date : 1988-02-22 00:00:00
 Contributing Factor : Tank Test Failure
 Material Spilled Classification : N/R
 SWIS Code : 3300
 DEC Lead on Spill : AJMARSCH
 Referred to : N/R
 Received Date : 1986-06-11 16:02:00
 Computer ID : N/R
 Waterbody : N/R
 Source : Gasoline Station or other PBS Facility
 Reported by : Tank Tester
 Cleanup Activity Ceased Date : 1988-02-22 00:00:00
 Cleanup Meets Standard : True
 Inspection Date : 1986-06-17 00:00:00

Map Id: 66
 Direction: SSW
 Distance: 0.358 mi., 1889 ft.
 Elevation: 512 ft.
 Relative: Higher

Site Name : SUNOCO SERVICE STATION | ARCO-UTICA
 | GENESEE AUTO SHOP, INC.
 302 GENESEE ST
 UTICA, NY 13502

Database(s) : [AST PBS - NY, ECHO, FRS, LTANKS 2 -
 NY, RCRA_NONGEN, SPILLS - NY, UST PBS
 - NY] **(cont.)**

EnviroSite ID: 4728547
 EPA ID: N/R

SPILLS - NY **(cont.)**

Penalty :	False
UST Trust :	True
Remed Phase :	0
Date Record Created :	1986-06-27 00:00:00
Record Last Updated :	2021-01-05 13:35:14
Spiller Name :	N/R
Spiller Company :	ATLANTIC REFINING&MKTNG.
Spiller Address :	ZZ
Spiller Country :	001
Contact Name :	N/R
Contact Phone :	N/R
Contact Extension :	N/R
After Hours :	False
Latitude :	43.097464670
Longitude :	-75.239470870
Caller Remark :	OTH.SPILLER NAME-(ARCO)-(-.377GAL)-TOP OF TANK LEAK-(2) 5K U/G MANIFOLDED
DEC Remark :	Prior to Sept, 2004 data translation this spill Lead_DEC Field was JM // : UNCOVER,ISOLATE-(2) 6K U/G WILL BE TESTED TOMORROW 6/12. // : 2/22/88 - SOIL DISPOSAL REFERRED TO TOWNSEND, COMPLETE (JM). COMPLETE FILE IN DECDOCS. NO PAPER FILE.
Last Date in Agency List :	2021-05-04

Material Details

Spill Number :	8601706
Operable Unit ID :	897974
Operable Unit :	01
Material ID :	478190
Material Code :	0009
Material Name :	gasoline
Case Number :	N/R
Material Family :	Petroleum
Quantity :	.00
Units :	N/R
Recovered :	.00
Affected Media: Soil :	False
Affected Media: Air :	False
Affected Media: Ind Air :	False
Affected Media: Groundwater :	True
Affected Media: Surface Water :	False
Affected Media: Drinking Water :	False
Affected Media: Sewer Line :	False
Affected Media: Impervious Surface :	False
Affected Media: Subway :	False
Affected Media: Utility Conveyance :	False
Oxygenate :	N/R
Facility Name :	ATLANTIC #0364-1222
Facility Address :	302 GENESEE ST, UTICA

Map Id: 66
 Direction: SSW
 Distance: 0.358 mi., 1889 ft.
 Elevation: 512 ft.
 Relative: Higher

Site Name : SUNOCO SERVICE STATION | ARCO-UTICA
 | GENESEE AUTO SHOP, INC.
 302 GENESEE ST
 UTICA, NY 13502

Database(s) : [AST PBS - NY, ECHO, FRS, LTANKS 2 -
 NY, RCRA_NONGEN, SPILLS - NY, UST PBS
 - NY] **(cont.)**

EnviroSite ID: 4728547
 EPA ID: N/R

SPILLS - NY **(cont.)**

County : Oneida

Spill Details

Site ID :	91051
Spill Number :	9210961
Program Type :	ER
DER Facility ID :	82081
DEC Region :	6
Spill Date :	1992-12-22 08:46:00
Close Date :	2004-03-30 00:00:00
Contributing Factor :	Unknown
Material Spilled Classification :	B3
SWIS Code :	3300
DEC Lead on Spill :	DIJOHNSO
Referred to :	N/R
Received Date :	1992-12-22 09:14:00
Computer ID :	N/R
Waterbody :	N/R
Source :	Unknown
Reported by :	Citizen
Cleanup Activity Ceased Date :	N/R
Cleanup Meets Standard :	False
Inspection Date :	N/R
Penalty :	False
UST Trust :	True
Remed Phase :	0
Date Record Created :	1992-12-29 00:00:00
Record Last Updated :	2005-10-25 15:46:16
Spiller Name :	N/R
Spiller Company :	ATLANTIC REFINING & MARK.
Spiller Address :	1801 MARKET STREET, PHILADELPHIA, PA 19103
Spiller Country :	001
Contact Name :	N/R
Contact Phone :	N/R
Contact Extension :	N/R
After Hours :	False
Latitude :	43.097464670
Longitude :	-75.239470870
Caller Remark :	PERSON FROM CHURCH CALLED COMPLAINING OF ODOR IN CHURCH THAT THEY WERE UNABLE TO TRACK DOWN, WOULD LIKE SOMEONE TO SHOW UP.

Map Id: 66
 Direction: SSW
 Distance: 0.358 mi., 1889 ft.
 Elevation: 512 ft.
 Relative: Higher

Site Name : SUNOCO SERVICE STATION | ARCO-UTICA
 | GENESEE AUTO SHOP, INC.
 302 GENESEE ST
 UTICA, NY 13502

Database(s) : [AST PBS - NY, ECHO, FRS, LTANKS 2 -
 NY, RCRA_NONGEN, SPILLS - NY, UST PBS
 - NY] **(cont.)**

EnviroSite ID: 4728547
 EPA ID: N/R

SPILLS - NY **(cont.)**

DEC Remark :

Prior to Sept, 2004 data translation this spill Lead_DEC Field was JOHNSON 12/22/92: MET JIM OPPENHEIM OF ATLANTIC & BOB ROUSSEAU OF GES & PEOPLE FROM CHURCH ON SITE. BOB R. OF GES GETTING READINGS WITH METER OF 400-500 PPM FROM 2 PIPES ENTERING SUMP. WILL TRY TO VENT OUTSIDE. (DP). 12/22/92: STOPPED @ SITE & NOTED PETRO. ODORS IN BASEMENT AT CHURCH (SUMP ROOM MAINLY) CHECK W/HNU > 7-11 PPM IN SUMP ROOM, 50 PPM IN SUMP, & 400 PPM IN ONE PIPE ENTERING SUMP. (DP). 12/22/92: STOPPED @ CHURCH & NOTED HNU READING IN ROOM WITH SUMP & HIGH READINGS IN PIPES ENTERING SUMP. (DP). 12/22/92: SPOKE WITH JIM OPPENHEIM OF ATLANTIC ON SITE & SHOWED HIM PROBLEM. (DP). 12/23/92: MET JIM OPPENHEIM (ATLANTIC), BOB ROUSSEAU (GES) & OTHERS ON SITE TO DISCUSS PROBLEM. ATLANTIC TO SET UP VENT SYSTEM TO ALLEVIATE PROBLEM IN CHURCH USING UNDERDRAIN SYSTEM/PIPING. (DP). 12/28/92: EMPIRE SOILS ON SITE DRILLING MW'S. SPOKE W/DAN BISHAK (GEOLOGIST) OF GES & HE STATED HE NOTED METER READING OF 500PPM & IN 7'-9' SPL

Last Date in Agency List : 2021-05-04

Material Details

Spill Number : 9210961
 Operable Unit ID : 977909
 Operable Unit : 01
 Material ID : 404397
 Material Code : 0009
 Material Name : gasoline
 Case Number : N/R
 Material Family : Petroleum
 Quantity : .00
 Units : L
 Recovered : .00
 Affected Media: Soil : False
 Affected Media: Air : False
 Affected Media: Ind Air : False
 Affected Media: Groundwater : True
 Affected Media: Surface Water : False
 Affected Media: Drinking Water : False
 Affected Media: Sewer Line : False
 Affected Media: Impervious Surface : False
 Affected Media: Subway : False
 Affected Media: Utility Conveyance : False
 Oxygenate : True

Spill Number : 9210961
 Operable Unit ID : 977909
 Operable Unit : 01
 Material ID : 572940
 Material Code : 1213A
 Material Name : MTBE (methyl-tert-butyl ether)
 Case Number : 01634044
 Material Family : Hazardous Material
 Quantity : N/R
 Units : N/R
 Recovered : N/R

Map Id: 66
 Direction: SSW
 Distance: 0.358 mi., 1889 ft.
 Elevation: 512 ft.
 Relative: Higher

Site Name : SUNOCO SERVICE STATION | ARCO-UTICA
 | GENESEE AUTO SHOP, INC.
 302 GENESEE ST
 UTICA, NY 13502

Database(s) : [AST PBS - NY, ECHO, FRS, LTANKS 2 -
 NY, RCRA_NONGEN, SPILLS - NY, UST PBS
 - NY] **(cont.)**

Envirosite ID: 4728547
 EPA ID: N/R

SPILLS - NY **(cont.)**

Affected Media: Soil :	False
Affected Media: Air :	False
Affected Media: Ind Air :	False
Affected Media: Groundwater :	True
Affected Media: Surface Water :	False
Affected Media: Drinking Water :	False
Affected Media: Sewer Line :	False
Affected Media: Impervious Surface :	False
Affected Media: Subway :	False
Affected Media: Utility Conveyance :	False
Oxygenate :	True

Facility Name :	GENESEE AUTO SHOP, INC.
Facility Address :	302 GENESEE ST, UTICA
County :	Oneida

Spill Details

Site ID :	91049
Spill Number :	8806843
Program Type :	ER
DER Facility ID :	82081
DEC Region :	6
Spill Date :	1988-11-15 09:00:00
Close Date :	1992-05-04 00:00:00
Contributing Factor :	Tank Overfill
Material Spilled Classification :	C4
SWIS Code :	3300
DEC Lead on Spill :	PICKETT
Referred to :	N/R
Received Date :	1988-11-15 09:40:00
Computer ID :	N/R
Waterbody :	N/R
Source :	Gasoline Station or other PBS Facility
Reported by :	Responsible Party
Cleanup Activity Ceased Date :	1991-10-24 00:00:00
Cleanup Meets Standard :	True
Inspection Date :	N/R
Penalty :	False
UST Trust :	True
Remed Phase :	0
Date Record Created :	1988-11-16 00:00:00
Record Last Updated :	1992-05-19 00:00:00
Spiller Name :	N/R
Spiller Company :	ATLANTIC REFINING
Spiller Address :	P.O. BOX 1260, SOUTHEASTERN, PA 19398
Spiller Country :	001
Contact Name :	N/R
Contact Phone :	N/R
Contact Extension :	N/R
After Hours :	False
Latitude :	43.097464670

Map Id: 66
 Direction: SSW
 Distance: 0.358 mi., 1889 ft.
 Elevation: 512 ft.
 Relative: Higher

Site Name : SUNOCO SERVICE STATION | ARCO-UTICA
 | GENESEE AUTO SHOP, INC.
 302 GENESEE ST
 UTICA, NY 13502

Database(s) : [AST PBS - NY, ECHO, FRS, LTANKS 2 -
 NY, RCRA_NONGEN, SPILLS - NY, UST PBS
 - NY] **(cont.)**

EnviroSite ID: 4728547
 EPA ID: N/R

SPILLS - NY **(cont.)**

Longitude : -75.239470870
 Caller Remark : YOU WERE NOTIFIED PREVIOUSLY
 DEC Remark : N/R
 Last Date in Agency List : 2021-05-04

Material Details

Spill Number : 8806843
 Operable Unit ID : 923644
 Operable Unit : 01
 Material ID : 455188
 Material Code : 0009
 Material Name : gasoline
 Case Number : N/R
 Material Family : Petroleum
 Quantity : .00
 Units : N/R
 Recovered : .00
 Affected Media: Soil : False
 Affected Media: Air : False
 Affected Media: Ind Air : False
 Affected Media: Groundwater : True
 Affected Media: Surface Water : False
 Affected Media: Drinking Water : False
 Affected Media: Sewer Line : False
 Affected Media: Impervious Surface : False
 Affected Media: Subway : False
 Affected Media: Utility Conveyance : False
 Oxygenate : N/R

Facility Name : GENESEE AUTO STOP, INC.
 Facility Address : 302 GENESEE ST, UTICA
 County : Oneida

Spill Details

Site ID : 91050
 Spill Number : 8909134
 Program Type : ER
 DER Facility ID : 82081
 DEC Region : 6
 Spill Date : 1989-12-16 08:00:00
 Close Date : 1992-05-04 00:00:00
 Contributing Factor : Human Error
 Material Spilled Classification : C4
 SWIS Code : 3300
 DEC Lead on Spill : PICKETT
 Referred to : N/R
 Received Date : 1989-12-18 10:54:00
 Computer ID : N/R
 Waterbody : N/R

Map Id: 66
 Direction: SSW
 Distance: 0.358 mi., 1889 ft.
 Elevation: 512 ft.
 Relative: Higher

Site Name : SUNOCO SERVICE STATION | ARCO-UTICA
 | GENESEE AUTO SHOP, INC.
 302 GENESEE ST
 UTICA, NY 13502

Database(s) : [AST PBS - NY, ECHO, FRS, LTANKS 2 -
 NY, RCRA_NONGEN, SPILLS - NY, UST PBS
 - NY] **(cont.)**

Envirosite ID: 4728547
 EPA ID: N/R

SPILLS - NY **(cont.)**

Source :	Gasoline Station or other PBS Facility
Reported by :	Responsible Party
Cleanup Activity Ceased Date :	1991-10-24 00:00:00
Cleanup Meets Standard :	True
Inspection Date :	N/R
Penalty :	False
UST Trust :	True
Remed Phase :	0
Date Record Created :	1989-12-21 00:00:00
Record Last Updated :	1992-05-19 00:00:00
Spiller Name :	N/R
Spiller Company :	ATLANTIC REFINING
Spiller Address :	P.O. BOX 1260, SOUTHEASTERN, PA 19398
Spiller Country :	001
Contact Name :	N/R
Contact Phone :	N/R
Contact Extension :	N/R
After Hours :	False
Latitude :	43.097464670
Longitude :	-75.239470870
Caller Remark :	CAR SLID INTO GAS PUMP KNOCKING IT OVER.
DEC Remark :	N/R
Last Date in Agency List :	2021-05-04

Material Details

Spill Number :	8909134
Operable Unit ID :	934113
Operable Unit :	01
Material ID :	442309
Material Code :	0009
Material Name :	gasoline
Case Number :	N/R
Material Family :	Petroleum
Quantity :	2.00
Units :	G
Recovered :	.00
Affected Media: Soil :	True
Affected Media: Air :	False
Affected Media: Ind Air :	False
Affected Media: Groundwater :	False
Affected Media: Surface Water :	False
Affected Media: Drinking Water :	False
Affected Media: Sewer Line :	False
Affected Media: Impervious Surface :	False
Affected Media: Subway :	False
Affected Media: Utility Conveyance :	False
Oxygenate :	N/R

UST PBS - NY

Facility Name :	DOWNTOWN NICE N EASY
Facility Address :	302 GENESEE STREET, UTICA, 13502

Map Id: 66
 Direction: SSW
 Distance: 0.358 mi., 1889 ft.
 Elevation: 512 ft.
 Relative: Higher

Site Name : SUNOCO SERVICE STATION | ARCO-UTICA
 | GENESEE AUTO SHOP, INC.
 302 GENESEE ST
 UTICA, NY 13502

Database(s) : [AST PBS - NY, ECHO, FRS, LTANKS 2 -
 NY, RCRA_NONGEN, SPILLS - NY, UST PBS
 - NY] **(cont.)**

EnviroSite ID: 4728547
 EPA ID: N/R

UST PBS - NY **(cont.)**

County : Oneida

Site Information

Expiration Date : N/A
 Site ID : 41240
 Site Type : Retail Gasoline Sales
 Site Status : Unregulated/Closed
 Program Number : 6-065587
 Program Type : Petroleum Bulk Storage
 DEC Region : 6
 Last Date in Agency List : 2021-07-06

Affiliation Details

Affiliation Type : Facility Owner
 Company : BULL BROS., INC.
 Contact Title : N/R
 Contact Name : N/R
 Contact Address : P.O. BOX 537, UTICA, NY 13503
 Contact Address 2 : N/R
 Country Code : 001
 Phone : (315) 797-7760
 Phone Ext : N/R
 Email : N/R
 Fax : N/R

Affiliation Type : Emergency Contact
 Company : BULL BROS., INC.
 Contact Title : N/R
 Contact Name : BULL BROS., INC.
 Contact Address : NN
 Contact Address 2 : N/R
 Country Code : 001
 Phone : (315) 797-7760
 Phone Ext : N/R
 Email : N/R
 Fax : N/R

Affiliation Type : Mail Contact
 Company : BULL BROS., INC.
 Contact Title : N/R
 Contact Name : BRUCE BULL
 Contact Address : P.O. BOX 537, UTICA, NY 13503
 Contact Address 2 : N/R
 Country Code : 001
 Phone : (315) 797-7760
 Phone Ext : N/R
 Email : N/R
 Fax : N/R

Map Id: 66
 Direction: SSW
 Distance: 0.358 mi., 1889 ft.
 Elevation: 512 ft.
 Relative: Higher

Site Name : SUNOCO SERVICE STATION | ARCO-UTICA
 | GENESEE AUTO SHOP, INC.
 302 GENESEE ST
 UTICA, NY 13502

Database(s) : [AST PBS - NY, ECHO, FRS, LTANKS 2 -
 NY, RCRA_NONGEN, SPILLS - NY, UST PBS
 - NY] **(cont.)**

EnviroSite ID: 4728547
 EPA ID: N/R

UST PBS - NY **(cont.)**

Affiliation Type :	Facility Operator
Company :	DOWNTOWN NICE N EASY
Contact Title :	N/R
Contact Name :	BULL BROS., INC.
Contact Address :	NN
Contact Address 2 :	N/R
Country Code :	001
Phone :	(315) 724-2776
Phone Ext :	N/R
Email :	N/R
Fax :	N/R

Tank Information

Date Installed :	1974-11-01
Tank ID :	113677
Tank Number :	003
Tank Type :	N/R
Tank Status :	Closed - Removed
Capacity :	5000
Tank Location :	Underground
Tank Model :	N/R
Pipe Model :	N/R
Test Method :	USTest 2000/P/LL plus USTest 2000/U
Tank Last Test :	1994-12-01
Tank Next Test Due :	N/R
Close Date :	1995-09-01
Registered :	True
Tank Out of Service Date :	N/R
Tank Owner Name :	N/R
Tank Owner Address :	N/R
Red Tag Start Date :	N/R
Red Tag End Date :	N/R
Subpart :	N/R
Category :	1
UDC IND :	1
Line Last Test Due :	N/R
Next Line Test Due :	N/R
Line Test Method :	N/R
Class A Opp Name :	N/R
Class B Opp Name :	N/R

Tank Equipment

Details for this site have been truncated due to the large number of available details for this site within this dataset. For the complete details for this site, contact your EnviroSite account representative for a complimentary site report containing all of the details available.

Equipment :	None
Type :	Tank External Protection

Map Id: 66
 Direction: SSW
 Distance: 0.358 mi., 1889 ft.
 Elevation: 512 ft.
 Relative: Higher

Site Name : SUNOCO SERVICE STATION | ARCO-UTICA
 | GENESEE AUTO SHOP, INC.
 302 GENESEE ST
 UTICA, NY 13502

Database(s) : [AST PBS - NY, ECHO, FRS, LTANKS 2 -
 NY, RCRA_NONGEN, SPILLS - NY, UST PBS
 - NY] **(cont.)**

Envirosite ID: 4728547
 EPA ID: N/R

UST PBS - NY **(cont.)**

Equipment :	None
Type :	Pipe External Protection
Equipment :	None
Type :	Tank Leak Detection
Equipment :	Galvanized Steel
Type :	Pipe Type
Equipment :	None
Type :	Tank Secondary Containment

Tank Materials

Material Name :	gasoline
Percent :	113677

Tank Information

Date Installed :	1974-11-01
Tank ID :	113675
Tank Number :	001
Tank Type :	N/R
Tank Status :	Closed - Removed
Capacity :	6000
Tank Location :	Underground
Tank Model :	N/R
Pipe Model :	N/R
Test Method :	USTest 2000/P/LL plus USTest 2000/U
Tank Last Test :	1994-12-01
Tank Next Test Due :	N/R
Close Date :	1995-09-01
Registered :	True
Tank Out of Service Date :	N/R
Tank Owner Name :	N/R
Tank Owner Address :	N/R
Red Tag Start Date :	N/R
Red Tag End Date :	N/R
Subpart :	N/R
Category :	1
UDC IND :	1
Line Last Test Due :	N/R
Next Line Test Due :	N/R
Line Test Method :	N/R
Class A Opp Name :	N/R
Class B Opp Name :	N/R

Map Id: 66
 Direction: SSW
 Distance: 0.358 mi., 1889 ft.
 Elevation: 512 ft.
 Relative: Higher

Site Name : SUNOCO SERVICE STATION | ARCO-UTICA
 | GENESEE AUTO SHOP, INC.
 302 GENESEE ST
 UTICA, NY 13502

Database(s) : [AST PBS - NY, ECHO, FRS, LTANKS 2 -
 NY, RCRA_NONGEN, SPILLS - NY, UST PBS
 - NY] **(cont.)**

EnviroSite ID: 4728547
 EPA ID: N/R

UST PBS - NY **(cont.)**

Tank Equipment

Equipment :	Product Level Gauge (A/G)
Type :	Overfill
Equipment :	Galvanized Steel
Type :	Pipe Type
Equipment :	None
Type :	Pipe External Protection
Equipment :	None
Type :	Tank Internal Protection
Equipment :	Pressurized Dispenser
Type :	Dispenser

Tank Materials

Material Name :	gasoline
Percent :	113675

Tank Information

Date Installed :	1974-11-01
Tank ID :	113676
Tank Number :	002
Tank Type :	N/R
Tank Status :	Closed - Removed
Capacity :	6000
Tank Location :	Underground
Tank Model :	N/R
Pipe Model :	N/R
Test Method :	USTest 2000/P/LL plus USTest 2000/U
Tank Last Test :	1994-12-01
Tank Next Test Due :	N/R
Close Date :	1995-09-01
Registered :	True
Tank Out of Service Date :	N/R
Tank Owner Name :	N/R
Tank Owner Address :	N/R
Red Tag Start Date :	N/R
Red Tag End Date :	N/R
Subpart :	N/R
Category :	1
UDC IND :	1
Line Last Test Due :	N/R
Next Line Test Due :	N/R
Line Test Method :	N/R

Map Id: 66
 Direction: SSW
 Distance: 0.358 mi., 1889 ft.
 Elevation: 512 ft.
 Relative: Higher

Site Name : SUNOCO SERVICE STATION | ARCO-UTICA
 | GENESEE AUTO SHOP, INC.
 302 GENESEE ST
 UTICA, NY 13502

Database(s) : [AST PBS - NY, ECHO, FRS, LTANKS 2 -
 NY, RCRA_NONGEN, SPILLS - NY, UST PBS
 - NY] **(cont.)**

EnviroSite ID: 4728547
 EPA ID: N/R

UST PBS - NY **(cont.)**

Class A Opp Name : N/R
 Class B Opp Name : N/R

Tank Equipment

Equipment : None
 Type : Tank Leak Detection

Equipment : None
 Type : Tank Internal Protection

Equipment : None
 Type : Pipe External Protection

Equipment : Pressurized Dispenser
 Type : Dispenser

Equipment : No Piping
 Type : Pipe Location

Tank Materials

Material Name : gasoline
 Percent : 113676

Tank Information

Date Installed : 1995-09-01
 Tank ID : 122317
 Tank Number : 5
 Tank Type : N/R
 Tank Status : Closed - Removed
 Capacity : 15000
 Tank Location : Underground
 Tank Model : N/R
 Pipe Model : N/R
 Test Method : Testing Not Required
 Tank Last Test : N/R
 Tank Next Test Due : N/R
 Close Date : 1998-04-01
 Registered : True
 Tank Out of Service Date : N/R
 Tank Owner Name : N/R
 Tank Owner Address : N/R
 Red Tag Start Date : N/R
 Red Tag End Date : N/R

Map Id: 66
 Direction: SSW
 Distance: 0.358 mi., 1889 ft.
 Elevation: 512 ft.
 Relative: Higher

Site Name : SUNOCO SERVICE STATION | ARCO-UTICA
 | GENESEE AUTO SHOP, INC.
 302 GENESEE ST
 UTICA, NY 13502

Database(s) : [AST PBS - NY, ECHO, FRS, LTANKS 2 -
 NY, RCRA_NONGEN, SPILLS - NY, UST PBS
 - NY] **(cont.)**

Envirosite ID: 4728547
 EPA ID: N/R

UST PBS - NY **(cont.)**

Subpart : N/R
 Category : 2
 UDC IND : 1
 Line Last Test Due : N/R
 Next Line Test Due : N/R
 Line Test Method : N/R
 Class A Opp Name : N/R
 Class B Opp Name : N/R

Tank Equipment

Equipment : Jacketed
 Type : Pipe External Protection

Equipment : Catch Basin
 Type : Spill Prevention

Equipment : None
 Type : Tank External Protection

Equipment : Underground/On-ground
 Type : Pipe Location

Equipment : None
 Type : Tank Internal Protection

Tank Materials

Material Name : gasoline
 Percent : 122317

Tank Information

Date Installed : 1995-09-01
 Tank ID : 122318
 Tank Number : 6
 Tank Type : N/R
 Tank Status : Closed - Removed
 Capacity : 15000
 Tank Location : Underground
 Tank Model : N/R
 Pipe Model : N/R
 Test Method : Testing Not Required
 Tank Last Test : N/R
 Tank Next Test Due : N/R
 Close Date : 1998-04-01

Map Id: 66
 Direction: SSW
 Distance: 0.358 mi., 1889 ft.
 Elevation: 512 ft.
 Relative: Higher

Site Name : SUNOCO SERVICE STATION | ARCO-UTICA
 | GENESEE AUTO SHOP, INC.
 302 GENESEE ST
 UTICA, NY 13502

Database(s) : [AST PBS - NY, ECHO, FRS, LTANKS 2 -
 NY, RCRA_NONGEN, SPILLS - NY, UST PBS
 - NY] **(cont.)**

EnviroSite ID: 4728547
 EPA ID: N/R

UST PBS - NY **(cont.)**

Registered : True
 Tank Out of Service Date : N/R
 Tank Owner Name : N/R
 Tank Owner Address : N/R
 Red Tag Start Date : N/R
 Red Tag End Date : N/R
 Subpart : N/R
 Category : 2
 UDC IND : 1
 Line Last Test Due : N/R
 Next Line Test Due : N/R
 Line Test Method : N/R
 Class A Opp Name : N/R
 Class B Opp Name : N/R

Tank Equipment

Equipment : Float Vent Valve
 Type : Overfill

Equipment : None
 Type : Tank External Protection

Equipment : Pressurized Dispenser
 Type : Dispenser

Equipment : Jacketed
 Type : Pipe External Protection

Equipment : Underground/On-ground
 Type : Pipe Location

Tank Materials

Material Name : gasoline
 Percent : 122318

Tank Information

Date Installed : 1974-11-01
 Tank ID : 113678
 Tank Number : 004
 Tank Type : N/R
 Tank Status : Closed - Removed
 Capacity : 5000
 Tank Location : Underground

Map Id: 66
 Direction: SSW
 Distance: 0.358 mi., 1889 ft.
 Elevation: 512 ft.
 Relative: Higher

Site Name : SUNOCO SERVICE STATION | ARCO-UTICA
 | GENESEE AUTO SHOP, INC.
 302 GENESEE ST
 UTICA, NY 13502

Database(s) : [AST PBS - NY, ECHO, FRS, LTANKS 2 -
 NY, RCRA_NONGEN, SPILLS - NY, UST PBS
 - NY] **(cont.)**

EnviroSite ID: 4728547
 EPA ID: N/R

UST PBS - NY **(cont.)**

Tank Model : N/R
 Pipe Model : N/R
 Test Method : USTest 2000/P/LL plus USTest 2000/U
 Tank Last Test : 1994-12-01
 Tank Next Test Due : N/R
 Close Date : 1995-09-01
 Registered : True
 Tank Out of Service Date : N/R
 Tank Owner Name : N/R
 Tank Owner Address : N/R
 Red Tag Start Date : N/R
 Red Tag End Date : N/R
 Subpart : N/R
 Category : 1
 UDC IND : 1
 Line Last Test Due : N/R
 Next Line Test Due : N/R
 Line Test Method : N/R
 Class A Opp Name : N/R
 Class B Opp Name : N/R

Tank Equipment

Equipment : Galvanized Steel
 Type : Pipe Type

Equipment : None
 Type : Pipe External Protection

Equipment : None
 Type : Tank Internal Protection

Equipment : None
 Type : Tank Leak Detection

Equipment : None
 Type : Tank Secondary Containment

Tank Materials

Material Name : gasoline
 Percent : 113678

Map Id: N67
 Direction: ENE
 Distance: 0.366 mi., 1931 ft.
 Elevation: 422 ft.
 Relative: Lower

Site Name : SMITH PACKING CO., INC.
 105-125 WASHINGTON STREET
 UTICA, NY 13502

Database(s) : [AST PBS - NY, FRS, LTANKS 2 - NY,
 SPILLS - NY, UST PBS - NY]

EnviroSite ID: 4728610
 EPA ID: N/R

AST PBS - NY

Facility Name : SMITH PACKING CO INC
 Facility Address : 105-125 WASHINGTON STREET, UTICA, 13502
 County : Oneida

Site Information

Expiration Date : N/A
 Site ID : 41555
 Site Type : Unknown
 Site Status : Unregulated/Closed
 Program Number : 6-127213
 Program Type : Petroleum Bulk Storage
 DEC Region : 6
 Last Date in Agency List : 2021-06-03

Affiliation Details

Affiliation Type : Mail Contact
 Company : WESLEY SMITH
 Contact Title : N/R
 Contact Name : N/R
 Contact Address : 105-125 WASHINGTON ST, UTICA, NY 13502
 Contact Address 2 : N/R
 Country Code : 001
 Phone : (315) 732-5125
 Phone Ext : N/R
 Email : N/R
 Fax : N/R

Affiliation Type : Emergency Contact
 Company : WESLEY SMITH
 Contact Title : N/R
 Contact Name : MARK SMITH
 Contact Address : NN
 Contact Address 2 : N/R
 Country Code : 001
 Phone : (315) 724-4262
 Phone Ext : N/R
 Email : N/R
 Fax : N/R

Affiliation Type : Facility Operator
 Company : SMITH PACKING CO INC
 Contact Title : N/R
 Contact Name : WESLEY SMITH
 Contact Address : NN
 Contact Address 2 : N/R
 Country Code : 001
 Phone : (315) 732-5125
 Phone Ext : N/R
 Email : N/R
 Fax : N/R

Map Id: N67
 Direction: ENE
 Distance: 0.366 mi., 1931 ft.
 Elevation: 422 ft.
 Relative: Lower

Site Name : SMITH PACKING CO., INC.
 105-125 WASHINGTON STREET
 UTICA, NY 13502

Database(s) : [AST PBS - NY, FRS, LTANKS 2 - NY,
 SPILLS - NY, UST PBS - NY] **(cont.)**

EnviroSite ID: 4728610
 EPA ID: N/R

AST PBS - NY **(cont.)**

Affiliation Type :	Facility Owner
Company :	WESLEY SMITH
Contact Title :	N/R
Contact Name :	N/R
Contact Address :	105-125 WASHINGTON ST, UTICA, NY 13502
Contact Address 2 :	N/R
Country Code :	001
Phone :	(315) 732-5125
Phone Ext :	N/R
Email :	N/R
Fax :	N/R

Tank Information : Tank Information withheld (not releaseable under Freedom of Information Law) in accordance with Public Officers Law Sections 86.5, 87.2(F), 89.5(a)(1)(1-a)

FRS

Facility Name :	SMITH PACKING COMPANY, INC.
Facility Address :	105-125 WASHINGTON STREET, UTICA, NY 13502
County :	N/R

Site Details

Registry ID :	110070330293
FRS Facility URL :	Click here for hyperlink provided by the agency.
Last Date in Agency List :	2021-05-03

Source Description

Source Description :	OSHA-OIS
----------------------	----------

FRS Environmental Interest

Source and System ID :	OSHA-OIS - 341053924
------------------------	----------------------

LTANKS 2 - NY

Facility Name :	SMITH PACKING CO., INC.
Facility Address :	105-125 WASHINGTON ST, UTICA
County :	Oneida

Spill Details

Site ID :	307168
Spill Number :	8900894
Program Type :	ER
DER Facility ID :	248057

Map Id: N67
 Direction: ENE
 Distance: 0.366 mi., 1931 ft.
 Elevation: 422 ft.
 Relative: Lower

Site Name : SMITH PACKING CO., INC.
 105-125 WASHINGTON STREET
 UTICA, NY 13502

Database(s) : [AST PBS - NY, FRS, LTANKS 2 - NY,
 SPILLS - NY, UST PBS - NY] **(cont.)**

EnviroSite ID: 4728610
 EPA ID: N/R

LTANKS 2 - NY **(cont.)**

DEC Region : 6
 Spill Date : 1989-04-26 10:30:00
 Close Date : 1990-10-19 00:00:00
 Contributing Factor : Tank Overfill
 Material Spilled Classification : C3
 SWIS Code : 3300
 DEC Lead on Spill : DIJOHNSO
 Referred to : N/R
 Received Date : 1989-04-26 10:30:00
 Computer ID : N/R
 Waterbody : N/R
 Source : Commercial/Industrial
 Reported by : DEC
 Cleanup Activity Ceased Date : 1989-05-08 00:00:00
 Cleanup Meets Standard : True
 Inspection Date : N/R
 Penalty : False
 UST Trust : True
 Remed Phase : 0
 Date Record Created : 1989-05-03 00:00:00
 Record Last Updated : 1990-10-22 00:00:00
 Spiller Name : N/R
 Spiller Company : WESLEY SMITH
 Spiller Address : 105-125 WASHINGTON ST., UTICA, NY 13502
 Spiller Country : 001
 Contact Name : N/R
 Contact Phone : N/R
 Contact Extension : N/R
 After Hours : False
 Latitude : 43.105030500
 Longitude : -75.229865290
 Caller Remark : N/R

DEC Remark :

Prior to Sept, 2004 data translation this spill Lead_DEC Field was JOHNSON 04/26/89: (3) 4K TANKS REMOVED/CONT SOIL ENCOUNTERED AROUND FILLS/TKS APPEAR OK, NEED TO BE CLEANED/SOIL COMBINED WITH ECONOMY GAS SPILL/PIPE BROKEN DURING REMOVAL CAUSED SPILL ON WATER/NO SHEEN NOTED PRIOR (DJ). 05/04/89: SOIL COMBINED WITH 89-00893 SINCE OWNER IS THE SAME (DJ). 09/12/90: RECEIVED SOIL PAPERWORK FOR SOIL DISPOSED OF ON 5/8/89. (SEE 89-00893). (DJ).

Last Date in Agency List : 2021-05-04

Material Details

Spill Number : 8900894
 Operable Unit ID : 927048
 Operable Unit : 01
 Material ID : 452215
 Material Code : 0009
 Material Name : gasoline
 Case Number : N/R
 Material Family : Petroleum
 Quantity : .00
 Units : N/R

Map Id: N67
 Direction: ENE
 Distance: 0.366 mi., 1931 ft.
 Elevation: 422 ft.
 Relative: Lower

Site Name : SMITH PACKING CO., INC.
 105-125 WASHINGTON STREET
 UTICA, NY 13502

Database(s) : [AST PBS - NY, FRS, LTANKS 2 - NY,
 SPILLS - NY, UST PBS - NY] **(cont.)**

EnviroSite ID: 4728610
 EPA ID: N/R

LTANKS 2 - NY **(cont.)**

Recovered :	.00
Affected Media: Soil :	True
Affected Media: Air :	False
Affected Media: Ind Air :	False
Affected Media: Groundwater :	False
Affected Media: Surface Water :	False
Affected Media: Drinking Water :	False
Affected Media: Sewer Line :	False
Affected Media: Impervious Surface :	False
Affected Media: Subway :	False
Affected Media: Utility Conveyance :	False
Oxygenate :	N/R

SPILLS - NY

Facility Name :	SMITH PACKING CO., INC.
Facility Address :	105-125 WASHINGTON ST, UTICA
County :	Oneida

Spill Details

Site ID :	307168
Spill Number :	8900894
Program Type :	ER
DER Facility ID :	248057
DEC Region :	6
Spill Date :	1989-04-26 10:30:00
Close Date :	1990-10-19 00:00:00
Contributing Factor :	Tank Overfill
Material Spilled Classification :	C3
SWIS Code :	3300
DEC Lead on Spill :	DIJOHNSO
Referred to :	N/R
Received Date :	1989-04-26 10:30:00
Computer ID :	N/R
Waterbody :	N/R
Source :	Commercial/Industrial
Reported by :	DEC
Cleanup Activity Ceased Date :	1989-05-08 00:00:00
Cleanup Meets Standard :	True
Inspection Date :	N/R
Penalty :	False
UST Trust :	True
Remed Phase :	0
Date Record Created :	1989-05-03 00:00:00
Record Last Updated :	1990-10-22 00:00:00
Spiller Name :	N/R
Spiller Company :	WESLEY SMITH
Spiller Address :	105-125 WASHINGTON ST., UTICA, NY 13502
Spiller Country :	001
Contact Name :	N/R
Contact Phone :	N/R
Contact Extension :	N/R
After Hours :	False
Latitude :	43.105030500

Map Id: N67
 Direction: ENE
 Distance: 0.366 mi., 1931 ft.
 Elevation: 422 ft.
 Relative: Lower

Site Name : SMITH PACKING CO., INC.
 105-125 WASHINGTON STREET
 UTICA, NY 13502

Database(s) : [AST PBS - NY, FRS, LTANKS 2 - NY,
 SPILLS - NY, UST PBS - NY] **(cont.)**

EnviroSite ID: 4728610
EPA ID: N/R

SPILLS - NY (cont.)

Longitude : -75.229865290
 Caller Remark : N/R

DEC Remark :

Prior to Sept, 2004 data translation this spill Lead_DEC Field was JOHNSON 04/26/89: (3) 4K TANKS REMOVED/CONT SOIL ENCOUNTERED AROUND FILLS/TKS APPEAR OK, NEED TO BE CLEANED/SOIL COMBINED WITH ECONOMY GAS SPILL/PIPE BROKEN DURING REMOVAL CAUSED SPILL ON WATER/NO SHEEN NOTED PRIOR (DJ). 05/04/89: SOIL COMBINED WITH 89-00893 SINCE OWNER IS THE SAME (DJ). 09/12/90: RECEIVED SOIL PAPERWORK FOR SOIL DISPOSED OF ON 5/8/89. (SEE 89-00893). (DJ).

Last Date in Agency List : 2021-05-04

Material Details

Spill Number : 8900894
 Operable Unit ID : 927048
 Operable Unit : 01
 Material ID : 452215
 Material Code : 0009
 Material Name : gasoline
 Case Number : N/R
 Material Family : Petroleum
 Quantity : .00
 Units : N/R
 Recovered : .00
 Affected Media: Soil : True
 Affected Media: Air : False
 Affected Media: Ind Air : False
 Affected Media: Groundwater : False
 Affected Media: Surface Water : False
 Affected Media: Drinking Water : False
 Affected Media: Sewer Line : False
 Affected Media: Impervious Surface : False
 Affected Media: Subway : False
 Affected Media: Utility Conveyance : False
 Oxygenate : N/R

UST PBS - NY

Facility Name : SMITH PACKING CO INC
 Facility Address : 105-125 WASHINGTON STREET, UTICA, 13502
 County : Oneida

Site Information

Expiration Date : N/A
 Site ID : 41555
 Site Type : Unknown
 Site Status : Unregulated/Closed
 Program Number : 6-127213
 Program Type : Petroleum Bulk Storage
 DEC Region : 6
 Last Date in Agency List : 2021-07-06

Map Id: N67
 Direction: ENE
 Distance: 0.366 mi., 1931 ft.
 Elevation: 422 ft.
 Relative: Lower

Site Name : SMITH PACKING CO., INC.
 105-125 WASHINGTON STREET
 UTICA, NY 13502

Database(s) : [AST PBS - NY, FRS, LTANKS 2 - NY,
 SPILLS - NY, UST PBS - NY] **(cont.)**

Envirosite ID: 4728610
 EPA ID: N/R

UST PBS - NY **(cont.)**

Affiliation Details

Affiliation Type :	Mail Contact
Company :	WESLEY SMITH
Contact Title :	N/R
Contact Name :	N/R
Contact Address :	105-125 WASHINGTON ST, UTICA, NY 13502
Contact Address 2 :	N/R
Country Code :	001
Phone :	(315) 732-5125
Phone Ext :	N/R
Email :	N/R
Fax :	N/R

Affiliation Type :	Emergency Contact
Company :	WESLEY SMITH
Contact Title :	N/R
Contact Name :	MARK SMITH
Contact Address :	NN
Contact Address 2 :	N/R
Country Code :	001
Phone :	(315) 724-4262
Phone Ext :	N/R
Email :	N/R
Fax :	N/R

Affiliation Type :	Facility Operator
Company :	SMITH PACKING CO INC
Contact Title :	N/R
Contact Name :	WESLEY SMITH
Contact Address :	NN
Contact Address 2 :	N/R
Country Code :	001
Phone :	(315) 732-5125
Phone Ext :	N/R
Email :	N/R
Fax :	N/R

Affiliation Type :	Facility Owner
Company :	WESLEY SMITH
Contact Title :	N/R
Contact Name :	N/R
Contact Address :	105-125 WASHINGTON ST, UTICA, NY 13502
Contact Address 2 :	N/R
Country Code :	001
Phone :	(315) 732-5125
Phone Ext :	N/R
Email :	N/R
Fax :	N/R

Map Id: N67
 Direction: ENE
 Distance: 0.366 mi., 1931 ft.
 Elevation: 422 ft.
 Relative: Lower

Site Name : SMITH PACKING CO., INC.
 105-125 WASHINGTON STREET
 UTICA, NY 13502

Database(s) : [AST PBS - NY, FRS, LTANKS 2 - NY,
 SPILLS - NY, UST PBS - NY] **(cont.)**

EnviroSite ID: 4728610
EPA ID: N/R

UST PBS - NY **(cont.)**

Tank Information

Date Installed :	N/R
Tank ID :	118780
Tank Number :	004
Tank Type :	N/R
Tank Status :	Closed Prior to 03/1991
Capacity :	2000
Tank Location :	Underground
Tank Model :	N/R
Pipe Model :	N/R
Test Method :	Testing Not Required
Tank Last Test :	N/R
Tank Next Test Due :	N/R
Close Date :	N/R
Registered :	True
Tank Out of Service Date :	N/R
Tank Owner Name :	N/R
Tank Owner Address :	N/R
Red Tag Start Date :	N/R
Red Tag End Date :	N/R
Subpart :	N/R
Category :	1
UDC IND :	1
Line Last Test Due :	N/R
Next Line Test Due :	N/R
Line Test Method :	N/R
Class A Opp Name :	N/R
Class B Opp Name :	N/R

Tank Equipment

Details for this site have been truncated due to the large number of available details for this site within this dataset. For the complete details for this site, contact your EnviroSite account representative for a complimentary site report containing all of the details available.

Equipment :	None
Type :	Tank Leak Detection
Equipment :	None
Type :	Pipe External Protection
Equipment :	Product Level Gauge (A/G)
Type :	Overfill
Equipment :	Suction Dispenser
Type :	Dispenser
Equipment :	None
Type :	Tank Secondary Containment

Map Id: N67
 Direction: ENE
 Distance: 0.366 mi., 1931 ft.
 Elevation: 422 ft.
 Relative: Lower

Site Name : SMITH PACKING CO., INC.
 105-125 WASHINGTON STREET
 UTICA, NY 13502

Database(s) : [AST PBS - NY, FRS, LTANKS 2 - NY,
 SPILLS - NY, UST PBS - NY] **(cont.)**

EnviroSite ID: 4728610
 EPA ID: N/R

UST PBS - NY **(cont.)**

Tank Materials
 Material Name : #2 fuel oil (on-site consumption)
 Percent : 118780

Tank Information
 Date Installed : N/R
 Tank ID : 118779
 Tank Number : 003
 Tank Type : N/R
 Tank Status : Closed Prior to 03/1991
 Capacity : 4000
 Tank Location : Underground
 Tank Model : N/R
 Pipe Model : N/R
 Test Method : Testing Not Required
 Tank Last Test : N/R
 Tank Next Test Due : N/R
 Close Date : N/R
 Registered : True
 Tank Out of Service Date : N/R
 Tank Owner Name : N/R
 Tank Owner Address : N/R
 Red Tag Start Date : N/R
 Red Tag End Date : N/R
 Subpart : N/R
 Category : 1
 UDC IND : 1
 Line Last Test Due : N/R
 Next Line Test Due : N/R
 Line Test Method : N/R
 Class A Opp Name : N/R
 Class B Opp Name : N/R

Tank Equipment
 Equipment : No Piping
 Type : Pipe Location

Equipment : Suction Dispenser
 Type : Dispenser

Equipment : None
 Type : Tank Internal Protection

Equipment : Product Level Gauge (A/G)
 Type : Overfill

Equipment : None
 Type : Tank Leak Detection

Map Id: N67
 Direction: ENE
 Distance: 0.366 mi., 1931 ft.
 Elevation: 422 ft.
 Relative: Lower

Site Name : SMITH PACKING CO., INC.
 105-125 WASHINGTON STREET
 UTICA, NY 13502

Database(s) : [AST PBS - NY, FRS, LTANKS 2 - NY,
 SPILLS - NY, UST PBS - NY] **(cont.)**

EnviroSite ID: 4728610
 EPA ID: N/R

UST PBS - NY **(cont.)**

Tank Materials

Material Name : gasoline
 Percent : 118779

Tank Information

Date Installed : N/R
 Tank ID : 118777
 Tank Number : 001
 Tank Type : N/R
 Tank Status : Closed Prior to 03/1991
 Capacity : 4000
 Tank Location : Underground
 Tank Model : N/R
 Pipe Model : N/R
 Test Method : Testing Not Required
 Tank Last Test : N/R
 Tank Next Test Due : N/R
 Close Date : N/R
 Registered : True
 Tank Out of Service Date : N/R
 Tank Owner Name : N/R
 Tank Owner Address : N/R
 Red Tag Start Date : N/R
 Red Tag End Date : N/R
 Subpart : N/R
 Category : 1
 UDC IND : 1
 Line Last Test Due : N/R
 Next Line Test Due : N/R
 Line Test Method : N/R
 Class A Opp Name : N/R
 Class B Opp Name : N/R

Tank Equipment

Equipment : Galvanized Steel
 Type : Pipe Type

Equipment : Product Level Gauge (A/G)
 Type : Overfill

Equipment : No Piping
 Type : Pipe Location

Equipment : None
 Type : Tank Internal Protection

Equipment : None
 Type : Tank Secondary Containment

Map Id: N67
 Direction: ENE
 Distance: 0.366 mi., 1931 ft.
 Elevation: 422 ft.
 Relative: Lower

Site Name : SMITH PACKING CO., INC.
 105-125 WASHINGTON STREET
 UTICA, NY 13502

Database(s) : [AST PBS - NY, FRS, LTANKS 2 - NY,
 SPILLS - NY, UST PBS - NY] **(cont.)**

EnviroSite ID: 4728610
 EPA ID: N/R

UST PBS - NY **(cont.)**

Tank Materials

Material Name : gasoline
 Percent : 118777

Tank Information

Date Installed : N/R
 Tank ID : 118778
 Tank Number : 002
 Tank Type : N/R
 Tank Status : Closed Prior to 03/1991
 Capacity : 4000
 Tank Location : Underground
 Tank Model : N/R
 Pipe Model : N/R
 Test Method : Testing Not Required
 Tank Last Test : N/R
 Tank Next Test Due : N/R
 Close Date : N/R
 Registered : True
 Tank Out of Service Date : N/R
 Tank Owner Name : N/R
 Tank Owner Address : N/R
 Red Tag Start Date : N/R
 Red Tag End Date : N/R
 Subpart : N/R
 Category : 1
 UDC IND : 1
 Line Last Test Due : N/R
 Next Line Test Due : N/R
 Line Test Method : N/R
 Class A Opp Name : N/R
 Class B Opp Name : N/R

Tank Equipment

Equipment : None
 Type : Pipe External Protection

Equipment : None
 Type : Tank External Protection

Equipment : Product Level Gauge (A/G)
 Type : Overfill

Equipment : Suction Dispenser
 Type : Dispenser

Equipment : None
 Type : Tank Internal Protection

Map Id: N67
 Direction: ENE
 Distance: 0.366 mi., 1931 ft.
 Elevation: 422 ft.
 Relative: Lower

Site Name : SMITH PACKING CO., INC.
 105-125 WASHINGTON STREET
 UTICA, NY 13502

Database(s) : [AST PBS - NY, FRS, LTANKS 2 - NY,
 SPILLS - NY, UST PBS - NY] **(cont.)**

Envirosite ID: 4728610
 EPA ID: N/R

UST PBS - NY **(cont.)**

Tank Materials
 Material Name : diesel
 Percent : 118778

Map Id: 68
 Direction: E
 Distance: 0.366 mi., 1934 ft.
 Elevation: 436 ft.
 Relative: Higher

Site Name : SPEEDWAY
 148 GENESEE RD
 UTICA, NY

Database(s) : [LTANKS 2 - NY, SPILLS - NY]

Envirosite ID: 5181609
 EPA ID: N/R

LTANKS 2 - NY

Facility Name : SPEEDWAY
 Facility Address : 148 GENESEE RD, UTICA
 County : Oneida

Spill Details

Site ID : 591579
 Spill Number : 1903612
 Program Type : ER
 DER Facility ID : 541714
 DEC Region : 6
 Spill Date : 2019-06-26 03:00:00
 Close Date : 2019-09-05 00:00:00
 Contributing Factor : Equipment Failure
 Material Spilled Classification : D3
 SWIS Code : 3316
 DEC Lead on Spill : SCREICHI
 Referred to : N/R
 Received Date : 2019-07-09 14:50:00
 Computer ID : N/R
 Waterbody : N/R
 Source : Gasoline Station or other PBS Facility
 Reported by : Other
 Cleanup Activity Ceased Date : N/R
 Cleanup Meets Standard : True
 Inspection Date : N/R
 Penalty : False
 UST Trust : False
 Remed Phase : 0
 Date Record Created : 2019-07-09 14:52:00
 Record Last Updated : 2019-09-05 11:37:48
 Spiller Name : MADISON LINN
 Spiller Company : SPEEDWAY
 Spiller Address : 148 GENESEE RD, UTICA, NY
 Spiller Country : 999
 Contact Name : MADISON LINN
 Contact Phone : (937) 863-7639

Map Id: 68
 Direction: E
 Distance: 0.366 mi., 1934 ft.
 Elevation: 436 ft.
 Relative: Higher

Site Name : SPEEDWAY
 148 GENESEE RD
 UTICA, NY
Database(s) : [LTANKS 2 - NY, SPILLS - NY] **(cont.)**

Envirosite ID: 5181609
EPA ID: N/R

LTANKS 2 - NY **(cont.)**

Contact Extension : N/R
 After Hours : False
 Latitude : N/R
 Longitude : N/R
 Caller Remark : bucket detached

 DEC Remark : spill bucket test failure. to fix/retest. sr 9/5/2019: fixed. retested.
 passed. soil around spill bucket observed- no release to environment. sr

 Last Date in Agency List : 2021-05-04

Material Details

Spill Number : 1903612
 Operable Unit ID : 1339194
 Operable Unit : 01
 Material ID : 2348739
 Material Code : 0009
 Material Name : gasoline
 Case Number : N/R
 Material Family : Petroleum
 Quantity : N/R
 Units : N/R
 Recovered : N/R
 Affected Media: Soil : False
 Affected Media: Air : False
 Affected Media: Ind Air : False
 Affected Media: Groundwater : False
 Affected Media: Surface Water : False
 Affected Media: Drinking Water : False
 Affected Media: Sewer Line : False
 Affected Media: Impervious Surface : False
 Affected Media: Subway : False
 Affected Media: Utility Conveyance : False
 Oxygenate : N/R

SPILLS - NY

Facility Name : SPEEDWAY
 Facility Address : 148 GENESEE RD, UTICA
 County : Oneida

Spill Details

Site ID : 591579
 Spill Number : 1903612
 Program Type : ER
 DER Facility ID : 541714
 DEC Region : 6
 Spill Date : 2019-06-26 03:00:00
 Close Date : 2019-09-05 00:00:00
 Contributing Factor : Equipment Failure
 Material Spilled Classification : D3
 SWIS Code : 3316
 DEC Lead on Spill : SCREICHI

Map Id: 68
 Direction: E
 Distance: 0.366 mi., 1934 ft.
 Elevation: 436 ft.
 Relative: Higher

Site Name : SPEEDWAY
 148 GENESEE RD
 UTICA, NY
Database(s) : [LTANKS 2 - NY, SPILLS - NY] **(cont.)**

Envirosite ID: 5181609
 EPA ID: N/R

SPILLS - NY **(cont.)**

Referred to :	N/R
Received Date :	2019-07-09 14:50:00
Computer ID :	N/R
Waterbody :	N/R
Source :	Gasoline Station or other PBS Facility
Reported by :	Other
Cleanup Activity Ceased Date :	N/R
Cleanup Meets Standard :	True
Inspection Date :	N/R
Penalty :	False
UST Trust :	False
Remed Phase :	0
Date Record Created :	2019-07-09 14:52:00
Record Last Updated :	2019-09-05 11:37:48
Spiller Name :	MADISON LINN
Spiller Company :	SPEEDWAY
Spiller Address :	148 GENESEE RD, UTICA, NY
Spiller Country :	999
Contact Name :	MADISON LINN
Contact Phone :	(937) 863-7639
Contact Extension :	N/R
After Hours :	False
Latitude :	N/R
Longitude :	N/R
Caller Remark :	bucket detached
DEC Remark :	spill bucket test failure. to fix/retest. sr 9/5/2019: fixed. retested. passed. soil around spill bucket observed- no release to environment. sr
Last Date in Agency List :	2021-05-04

Material Details

Spill Number :	1903612
Operable Unit ID :	1339194
Operable Unit :	01
Material ID :	2348739
Material Code :	0009
Material Name :	gasoline
Case Number :	N/R
Material Family :	Petroleum
Quantity :	N/R
Units :	N/R
Recovered :	N/R
Affected Media: Soil :	False
Affected Media: Air :	False
Affected Media: Ind Air :	False
Affected Media: Groundwater :	False
Affected Media: Surface Water :	False
Affected Media: Drinking Water :	False
Affected Media: Sewer Line :	False
Affected Media: Impervious Surface :	False
Affected Media: Subway :	False
Affected Media: Utility Conveyance :	False
Oxygenate :	N/R

Map Id: N69
 Direction: ENE
 Distance: 0.368 mi., 1946 ft.
 Elevation: 421 ft.
 Relative: Lower

Site Name : WASHINGTON COURTS APARTMENTS |
 MUNICIPAL HOUSING AUTH-
 WASHINGTON COURTS
 200 WHITESBORO STREET
 UTICA | Utica, NY

Database(s) : [BROWNFIELDS-ACRES, ECHO, FED
 BROWNFIELDS, FRS, RCRA_NONGEN,
 TRIBAL BROWNFIELDS]

EnviroSite ID: 4818457
 EPA ID: N/R

BROWNFIELDS-ACRES

Facility Name : Washington Courts Apartments
 Facility Address : 200 Whitesboro Street, Utica, NY 13502
 County : N/R

Site Details

Property ID : 21321
 EPA FRS ID : N/R
 EPA FRS Site Name : N/R
 Alias Name : N/R
 Current Use : N/R
 Future Use : N/R
 GP Funding Type ID : N/R
 Property Size : 7.21
 Local Parcel Number : N/R

Former Use : Property has been the site of the Washington Courts housing complex for the past 50 years.

Ownership Entity ID : Government
 Current Owner : Utica Municipal Housing Authority
 Photo Available : N/R
 Video Available : N/R
 Ownership Change : N
 Ownership Liability Factor : N/R
 Cleanup Required Flag : N/R
 Cleanup Required Date : N/R
 State Tribal Enroll ID Number : N/R
 State Tribal Enroll Date : N/R
 Property Not Enrolled Flag : N/R
 NFA Issue Date : N/R
 Info Devices : N/R
 Check Pilot Flag : N/R
 CERCLIS WasteLAN Indicator : N/R
 RCRA Indicator : N/R
 BF Proj Number : N/R
 Mun Owned : N/R
 Approx Value : N/R
 Build Sqft : N/R
 Date of Form : 2005-03-31
 Add Date : 2006-05-19
 Mod Date : 2006-05-19
 Mod User : mhu
 CERCLIS Flag : N/R
 RFR Flag : N
 RFR Date : N/R
 RFR Grant ID : N/R
 Multi Story Flag : N/R
 Institutional Control In Place Flag : U
 Institutional Control In Place Date : N/R
 Institutional Control Additional Info: N/R
 Institutional Control Required Flag : N

Map Id: N69
 Direction: ENE
 Distance: 0.368 mi., 1946 ft.
 Elevation: 421 ft.
 Relative: Lower

Site Name : WASHINGTON COURTS APARTMENTS |
 MUNICIPAL HOUSING AUTH-
 WASHINGTON COURTS
 200 WHITESBORO STREET
 UTICA | Utica, NY

Database(s) : [BROWNFIELDS-ACRES, ECHO, FED
 BROWNFIELDS, FRS, RCRA_NONGEN,
 TRIBAL BROWNFIELDS] **(cont.)**

EnviroSite ID: 4818457
 EPA ID: N/R

BROWNFIELDS-ACRES **(cont.)**

Institutional Control Required Date :	N/R
Institutional Control Data Address :	N/R
Property Controls :	N/R
Govt Controls :	N/R
Permit Tools :	N/R
Eng. Control in Place :	N/R
Eng. Control in Place Date :	N/R
Eng. Control Additional Info :	N/R
Eng. Control Required Flag :	N/R
Eng. Control Flag Cover Tech :	N/R
Eng. Control Flag Immobilization :	N/R
Eng. Control Flag Barriers :	N/R
Eng. Control Flag Security :	N/R
Eng. Control Flag Other :	N/R
Eng. Control Other :	N/R
Eng. Control Data Address :	N/R
Cleanup Req Ukn Comment :	N/R
AWP Catalyst Y/N :	N/R
Lat/Long Override Flag :	N/R
Latitude Measure :	43.105328
Longitude Measure :	-75.229988
Src Map Scale Num :	N/R
Ref Point ID :	N/R
Hcm Id :	N/R
Datum Code ID :	N/R
Horiz Accuracy Measure :	N/R
Last Date in Agency List :	2021-02-05

Contaminants Summary

Contaminant :	N/R
Contaminant Found :	N/R
Contaminant Cleaned Up :	N/R
Other Description :	N/R
Other Cleaned Up :	N/R

Affected Media

Media Affected :	N/R
------------------	-----

ECHO

Facility Name :	MUNICIPAL HOUSING AUTH-WASHINGTON COURTS
Facility Address :	200 WHITESBORO ST, UTICA, NY 13502
County :	ONEIDA

Last Inspection Date :	N/R
Registry ID :	110004451129
FIPS Code :	36065

Map Id: N69
 Direction: ENE
 Distance: 0.368 mi., 1946 ft.
 Elevation: 421 ft.
 Relative: Lower

Site Name : WASHINGTON COURTS APARTMENTS |
 MUNICIPAL HOUSING AUTH-
 WASHINGTON COURTS
 200 WHITESBORO STREET
 UTICA | Utica, NY

Database(s) : [BROWNFIELDS-ACRES, ECHO, FED
 BROWNFIELDS, FRS, RCRA_NONGEN,
 TRIBAL BROWNFIELDS] **(cont.)**

EnviroSite ID: 4818457
 EPA ID: N/R

ECHO **(cont.)**

EPA Region :	02
Inspection Count :	0
Last Inspection Days :	N/R
Informal Count :	0
Last Informal Action Date :	N/R
Formal Action Count :	0
Last Formal Action Date :	N/R
Total Penalties :	0
Penalty Count :	N/R
Last Penalty Date :	N/R
Last Penalty Amount :	N/R
QTRS IN NC :	0
Programs IN SNC :	0
Current Compliance Status :	No Violation Identified
Three-Year Compliance Status :	
Collection Method :	N/R
Reference Point :	N/R
Accuracy Meters :	N/R
Derived Tribes :	Oneida Indian Nation - 19.9 mile(s)
Derived HUC :	02020004
Derived WBD :	020200040310
Derived STCTY FIPS :	36065
Derived Zip :	13502
Derived CD113 :	22
Derived CB2010 :	360650201022014
MYRTK Universe :	NNN
NPDES IDs :	N/R
CWA Permit Types :	N/R
CWA Compliance Tracking :	N/R
CWA NAICS :	N/R
CWA SICS :	N/R
CWA Inspection Count :	N/R
CWA Last Inspection Days :	N/R
CWA Informal Count :	N/R
CWA Formal Action Count :	N/R
CWA Last Formal Action Date :	N/R
CWA Penalties :	N/R
CWA Last Penalty Date :	N/R
CWA Last Penalty Amount :	N/R
CWA Quarters IN NC :	N/R
CWA Current Compliance Status :	N/R
CWA Current SNC Flag :	N
CWA 13 Quarters Compliance Status :	N/R
CWA 13 Quarters Effluent Exceedances:	N/R
CWA Three-Year QNCR Codes :	N/R
DFR URL :	Click here for hyperlink provided by the agency.
Facility SIC :	N/R
Facility NAICS :	N/R
Facility Last Inspection EPA Date :	N/R
Facility Last Inspection State Date :	N/R
Facility Last Formal Act EPA Date :	N/R
Facility Last Formal Act State Date :	N/R
Facility Last Informal Act EPA Date :	N/R

Map Id: N69
 Direction: ENE
 Distance: 0.368 mi., 1946 ft.
 Elevation: 421 ft.
 Relative: Lower

Site Name : WASHINGTON COURTS APARTMENTS |
 MUNICIPAL HOUSING AUTH-
 WASHINGTON COURTS
 200 WHITESBORO STREET
 UTICA | Utica, NY

Database(s) : [BROWNFIELDS-ACRES, ECHO, FED
 BROWNFIELDS, FRS, RCRA_NONGEN,
 TRIBAL BROWNFIELDS] **(cont.)**

EnviroSite ID: 4818457
 EPA ID: N/R

ECHO **(cont.)**

Facility Last Informal Act State Date:	N/R
Facility Federal Agency :	N/R
TRI Reporter :	N/R
Facility Imp Water Flag :	N/R
Current SNC Flag :	N
Indian County Flag :	N
Federal Flag :	N/R
US Mexico Border Flag :	N/R
Chesapeake Bay Flag :	N/R
AIR Flag :	N
NPDES Flag :	N
SDWIS Flag :	N
RCRA Flag :	Y
TRI Flag :	N
GHG Flag :	N
Major Flag :	N/R
Active Flag :	N/R
NAA Flag :	N
Latitude :	43.10516
Longitude :	-75.22985
Last Date in Agency List :	2021-04-16

FED BROWNFIELDS

Facility Name :	Washington Courts Apartments
Facility Address :	200 Whitesboro Street, Utica, NY 13502

Site Details

ACRES Property ID :	21321
Cooperative Agreement Number :	99290601
Type of Brownfields Grant :	Assessment
Type of Funding :	N/R
Grant Recipient Name :	Utica, City of
IC Data Address :	N/R
Redevelopment Completion Date :	N/R
Property Size (acres) :	7.21
Local Property Number(s) :	N/R
Ownership Entity :	Government
Current Owner :	Utica Municipal Housing Authority
Did Ownership Change :	N
SFLLP fact into the ownership :	N/R
Latitude :	43.105328
Longitude :	-75.229988
Horizontal Collection Method :	N/R
Source Map Scale :	N/R
Reference Point :	N/R
Horizontal Reference Datum :	N/R

Map Id: N69
 Direction: ENE
 Distance: 0.368 mi., 1946 ft.
 Elevation: 421 ft.
 Relative: Lower

Site Name : WASHINGTON COURTS APARTMENTS |
 MUNICIPAL HOUSING AUTH-
 WASHINGTON COURTS
 200 WHITESBORO STREET
 UTICA | Utica, NY

Database(s) : [BROWNFIELDS-ACRES, ECHO, FED
 BROWNFIELDS, FRS, RCRA_NONGEN,
 TRIBAL BROWNFIELDS] **(cont.)**

EnviroSite ID: 4818457
 EPA ID: N/R

FED BROWNFIELDS **(cont.)**

Description/History : Property has been the site of the Washington Courts housing complex for the past 50 years.

Last Date in Agency List : 2021-06-18

Additional Details

Past Use: Greenspace (acres) : N/R
 Past Use: Residential (acres) : N/R
 Past Use: Commercial (acres) : N/R
 Past Use: Industrial (acres) : N/R
 Past Use: Multistory (acres) : N/R
 Cleanup Required : N/R
 Contaminants Found: Controlled Substances: N/R
 Contaminants Found: Petroleum : N/R
 Contaminants Found: Asbestos : N/R
 Contaminants Found: Lead : N/R
 Contaminants Found: PAHs : N/R
 Contaminants Found: PCBs : N/R
 Contaminants Found: VOCs : N/R
 Contaminants Found: Selenium : N/R
 Contaminants Found: Iron : N/R
 Contaminants Found: Arsenic : N/R
 Contaminants Found: Cadmium : N/R
 Contaminants Found: Chromium : N/R
 Contaminants Found: Copper : N/R
 Contaminants Found: Mercury : N/R
 Contaminants Found: Nickel : N/R
 Contaminants Found: Pesticides : N/R
 Contaminants Found: SVOCs : N/R
 Contaminants Found: Other Metals : N/R
 Contaminants Found: Other : N/R
 Contaminants Found: Other (Descr) : N/R
 Contaminants Found: Unknown : N/R
 Contaminants Found: None : N/R
 Contaminants Cleaned Up: Controlled Substances: N/R
 Contaminants Cleaned Up: Petroleum : N/R
 Contaminants Cleaned Up: Asbestos : N/R
 Contaminants Cleaned Up: Lead : N/R
 Contaminants Cleaned Up: PAHs : N/R
 Contaminants Cleaned Up: PCBs : N/R
 Contaminants Cleaned Up: VOCs : N/R
 Contaminants Cleaned Up: Selenium : N/R
 Contaminants Cleaned Up: Iron : N/R
 Contaminants Cleaned Up: Arsenic : N/R
 Contaminants Cleaned Up: Cadmium : N/R
 Contaminants Cleaned Up: Chromium : N/R
 Contaminants Cleaned Up: Copper : N/R
 Contaminants Cleaned Up: Mercury : N/R
 Contaminants Cleaned Up: Nickel : N/R

Map Id: N69
 Direction: ENE
 Distance: 0.368 mi., 1946 ft.
 Elevation: 421 ft.
 Relative: Lower

Site Name : WASHINGTON COURTS APARTMENTS |
 MUNICIPAL HOUSING AUTH-
 WASHINGTON COURTS
 200 WHITESBORO STREET
 UTICA | Utica, NY

Database(s) : [BROWNFIELDS-ACRES, ECHO, FED
 BROWNFIELDS, FRS, RCRA_NONGEN,
 TRIBAL BROWNFIELDS] **(cont.)**

EnviroSite ID: 4818457
 EPA ID: N/R

FED BROWNFIELDS **(cont.)**

Contaminants Cleaned Up: Pesticides :	N/R
Contaminants Cleaned Up: SVOCs :	N/R
Contaminants Cleaned Up: Other Metals:	N/R
Contaminants Cleaned Up: Other :	N/R
Contaminants Cleaned Up: Other	
(Descr):	N/R
Contaminants Cleaned Up: Unknown :	N/R
Contaminants Cleaned Up: None :	N/R
Media Affected: Air :	N/R
Media Affected: Sediments :	N/R
Media Affected: Soil :	N/R
Media Affected: Drinking Water :	N/R
Media Affected: Ground Water :	N/R
Media Affected: Surface Water :	N/R
Media Affected: Bldg Materials :	N/R
Media Affected: Indoor Air :	N/R
Media Affected: Unknown :	N/R
Media Cleaned Up: Air :	N/R
Media Cleaned Up: Sediments :	N/R
Media Cleaned Up: Soil :	N/R
Media Cleaned Up: Drinking Water :	N/R
Media Cleaned Up: Ground Water :	N/R
Media Cleaned Up: Surface Water :	N/R
Media Cleaned Up: Bldg Materials :	N/R
Media Cleaned Up: Indoor Air :	N/R
Media Cleaned Up: Unknown :	N/R
ST/Tribal Prg ID Number :	N/R
Further Action/Cleanup :	N/R
Enrollment ST/Tribal Prg :	N/R
Institutional Ctrl (ICs) Req? :	N
IC Category: Proprietary Controls :	N/R
IC Category: Informational Devices :	N/R
IC Category: Governmental Controls :	N/R
IC Category: Enforcement/Permit Tools:	N/R
ICs in Place? :	U
Date ICs in Place :	N/R
Cleanup Start Date :	N/R
Cleanup Completion Date :	N/R
Redevelopment Start Date :	N/R
Future Use: Greenspace :	N/R
Future Use: Residential :	N/R
Future Use: Commercial :	N/R
Future Use: Industrial :	N/R
Future Use: Multistory (acres) :	N/R
Number of Cleanup and Redev Jobs :	N/R
Acreage and Greenspace Created :	N/R
Photographs are Available :	N/R
Video is Available :	N/R

Map Id: N69
 Direction: ENE
 Distance: 0.368 mi., 1946 ft.
 Elevation: 421 ft.
 Relative: Lower

Site Name : WASHINGTON COURTS APARTMENTS |
 MUNICIPAL HOUSING AUTH-
 WASHINGTON COURTS
 200 WHITESBORO STREET
 UTICA | Utica, NY

Database(s) : [BROWNFIELDS-ACRES, ECHO, FED
 BROWNFIELDS, FRS, RCRA_NONGEN,
 TRIBAL BROWNFIELDS] **(cont.)**

EnviroSite ID: 4818457
 EPA ID: N/R

FED BROWNFIELDS **(cont.)**

Assessment Details

Accomplishment Counted :	N
Assessment Phase :	Phase I Environmental Assessment
Assessment Start Date :	2005-03-31
Assessment Completion Date :	N/R
Amount of Assessment Funding :	21186.34
Source of Assessment Funding :	N/R
Entity Providing Assessment Funds :	US EPA - Brownfields Assessment Cooperative Agreement
Source of Cleanup Funding :	N/R
Entity Providing Cleanup Funds :	N/R
Amount of Cleanup Funding :	N/R
Source of Redevelopment Funding :	N/R
Entity Prvding Redevelopment Funds :	N/R
Amount of Redevelopment Funding :	N/R

Accomplishment Counted :	N
Assessment Phase :	Phase II Environmental Assessment
Assessment Start Date :	2005-03-31
Assessment Completion Date :	N/R
Amount of Assessment Funding :	21186.34
Source of Assessment Funding :	N/R
Entity Providing Assessment Funds :	US EPA - Brownfields Assessment Cooperative Agreement
Source of Cleanup Funding :	N/R
Entity Providing Cleanup Funds :	N/R
Amount of Cleanup Funding :	N/R
Source of Redevelopment Funding :	N/R
Entity Prvding Redevelopment Funds :	N/R
Amount of Redevelopment Funding :	N/R

FRS

Facility Name :	MUNICIPAL HOUSING AUTH-WASHINGTON COURTS
Facility Address :	200 WHITESBORO ST, UTICA, NY 13502-3534
County :	ONEIDA

Site Details

Registry ID :	110004451129
FRS Facility URL :	Click here for hyperlink provided by the agency.
Last Date in Agency List :	2021-05-03

Source Description

Map Id: N69
 Direction: ENE
 Distance: 0.368 mi., 1946 ft.
 Elevation: 421 ft.
 Relative: Lower

Site Name : WASHINGTON COURTS APARTMENTS | MUNICIPAL HOUSING AUTH- WASHINGTON COURTS
 200 WHITESBORO STREET
 UTICA | Utica, NY

Database(s) : [BROWNFIELDS-ACRES, ECHO, FED BROWNFIELDS, FRS, RCRA_NONGEN, TRIBAL BROWNFIELDS] **(cont.)**

EnviroSite ID: 4818457
 EPA ID: N/R

FRS **(cont.)**

Source Description :

RCRAInfo is EPA's comprehensive information system that supports the Resource Conservation and Recovery Act (RCRA) of 1976 and the Hazardous and Solid Waste Amendments (HSWA) of 1984 through the tracking of events and activities related to facilities that generate, transport, and treat, store, or dispose of hazardous waste. RCRAInfo allows RCRA program staff to track the notification, permit, compliance, and corrective action activities required under RCRA. RCRAInfo also supports generation of the National Hazardous Waste Biennial Report. All generators and treatment, storage, and disposal facilities who handle hazardous waste are required to report to the EPA Administrator at least once every two years to support creation of the Biennial Report.

FRS Environmental Interest

Source and System ID : RCRAINFO - NYD986909133

Facility Name : WASHINGTON COURTS APARTMENTS
 Facility Address : 200 WHITESBORO STREET, UTICA, NY 13502
 County : ONEIDA

Site Details

Registry ID : 110038697185
 FRS Facility URL : [Click here for hyperlink provided by the agency.](#)
 Last Date in Agency List : 2021-05-03

Source Description

Source Description :

ACRES stores information reported by EPA Brownfields grant recipients on brownfields properties assessed or cleaned up with grant funding as well as information on Targeted Brownfields Assessments performed by EPA Regions.

FRS Environmental Interest

Source and System ID : ACRES - 21321

RCRA_NONGEN

Facility Name : MUNICIPAL HOUSING AUTH-WASHINGTON COURTS
 Facility Address : 200 WHITESBORO ST, UTICA, NY 13502-3534
 County : ONEIDA

Date Form Received by Agency : 2007-01-01
 EPA ID : NYD986909133
 Mailing Address : 509 SECOND ST, UTICA, NY 13501

Map Id: N69
 Direction: ENE
 Distance: 0.368 mi., 1946 ft.
 Elevation: 421 ft.
 Relative: Lower

Site Name : WASHINGTON COURTS APARTMENTS |
 MUNICIPAL HOUSING AUTH-
 WASHINGTON COURTS
 200 WHITESBORO STREET
 UTICA | Utica, NY

Database(s) : [BROWNFIELDS-ACRES, ECHO, FED
 BROWNFIELDS, FRS, RCRA_NONGEN,
 TRIBAL BROWNFIELDS] **(cont.)**

EnviroSite ID: 4818457
 EPA ID: N/R

RCRA_NONGEN **(cont.)**

Contact : N/R
 Contact Address : 509 SECOND ST, UTICA, NY 13501
 Contact Country : US
 Contact Telephone : N/R
 Contact Email : N/R
 EPA Region : 02
 Land Type : Not Reported
 Source Type : Implementer
 Classification : Not a generator, verified
 Description : Not a generator, verified
 Last Date in Agency List : 2021-04-26

Owner/Operator Summary

Owner/Operator Name : MUNICIPAL HOUSING AUTH UTICA
 Owner/Operator Address : NOT REQUIRED, NOT REQUIRED, WY 99999
 Owner/Operator Country : US
 Owner/Operator Telephone : 212-555-1212
 Owner/Operator Email : N/R
 Owner/Operator Fax : N/R
 Legal Status : Municipal
 Owner/Operator Type : Owner
 Owner/Operator Start Date : N/R
 Owner/Operator End Date : N/R

Owner/Operator Name : MUNICIPAL HOUSING AUTH UTICA
 Owner/Operator Address : NOT REQUIRED, NOT REQUIRED, WY 99999
 Owner/Operator Country : US
 Owner/Operator Telephone : 212-555-1212
 Owner/Operator Email : N/R
 Owner/Operator Fax : N/R
 Legal Status : Municipal
 Owner/Operator Type : Operator
 Owner/Operator Start Date : N/R
 Owner/Operator End Date : N/R

Handler Activities Summary

U.S. Importer of Hazardous Waste : N
 Mixed Waste (Haz. and Radioactive) : N
 Recycler of Hazardous Waste : N
 Transporter of Hazardous Waste : N
 Treater, Storer or Disposer of HW : N
 Underground Injection Activity : N
 On-site Burner Exemption : N
 Furnace Exemption : N
 Used Oil Fuel Burner : N
 Used Oil Processor : N
 Used Oil Refiner : N
 Used Oil Fuel Marketer to Burner : N

Map Id: N69
 Direction: ENE
 Distance: 0.368 mi., 1946 ft.
 Elevation: 421 ft.
 Relative: Lower

Site Name : WASHINGTON COURTS APARTMENTS |
 MUNICIPAL HOUSING AUTH-
 WASHINGTON COURTS
 200 WHITESBORO STREET
 UTICA | Utica, NY

Database(s) : [BROWNFIELDS-ACRES, ECHO, FED
 BROWNFIELDS, FRS, RCRA_NONGEN,
 TRIBAL BROWNFIELDS] **(cont.)**

EnviroSite ID: 4818457
 EPA ID: N/R

RCRA_NONGEN **(cont.)**

Used Oil Specification Marketer : N
 Used Oil Transfer Facility : N
 Used Oil Transporter : N

Historical Generators

Date Form Received by Agency : 2006-01-01
 Facility Name : MUNICIPAL HOUSING AUTH-WASHINGTON COURTS
 Classification : Not a generator, verified

Date Form Received by Agency : 1999-07-08
 Facility Name : MUNICIPAL HOUSING AUTH-WASHINGTON COURTS
 Classification : Not a generator, verified

Date Form Received by Agency : 1990-08-07
 Facility Name : MUNICIPAL HOUSING AUTH-WASHINGTON COURTS
 Classification : Small Quantity Generator

Notices of Violations Summary

Regulation Violated : N

TRIBAL BROWNFIELDS

Assessment Start Date : 2005-03-31
 Assessment Completion Date : N/R
 Assessment Phase : Phase I Environmental Assessment
 Source of Assessment Funding : US EPA - Brownfields Assessment Cooperative Agreement
 Entity Providing Assessment Funds : N/R
 Amount of Assessment Funding : 21186.34
 Grant Recipient Name : Utica, City of
 Accomplishment Counted : 0
 Cooperative Agreement Number : 99290601
 Type of Brownfields Grant : Assessment
 Type of Funding : N/A
 ACRES Property ID : 21321
 Property Size (Acres) : 7.21
 Local Property Number(s) : N/R
 Ownership Entity : Government
 Current Owner : Utica Municipal Housing Authority
 Did Ownership Change : N
 SFLLP fact into the Ownership : N/R
 Property Latitude : 43.105328
 Property Longitude : -75.229988
 Horizontal Collection Method : N/R
 Source Map Scale : N/R
 Reference Point : N/R
 Horizontal Reference Datum : N/R

Map Id: N69
 Direction: ENE
 Distance: 0.368 mi., 1946 ft.
 Elevation: 421 ft.
 Relative: Lower

Site Name : WASHINGTON COURTS APARTMENTS |
 MUNICIPAL HOUSING AUTH-
 WASHINGTON COURTS
 200 WHITESBORO STREET
 UTICA | Utica, NY

Database(s) : [BROWNFIELDS-ACRES, ECHO, FED
 BROWNFIELDS, FRS, RCRA_NONGEN,
 TRIBAL BROWNFIELDS] **(cont.)**

EnviroSite ID: 4818457
 EPA ID: N/R

TRIBAL BROWNFIELDS **(cont.)**

Past Use: Greenspace :	N/R
Past Use: Residential :	N/R
Past Use: Commercial :	N/R
Past Use: Industrial :	N/R
Cleanup Required :	N/R
Contaminant Fnd-Petroleum :	N/R
Contaminant Fnd-Control Substances :	N/R
Contaminant Fnd-Asbestos :	N/R
Contaminant Fnd-PCBs :	N/R
Contaminant Fnd-VOCs :	N/R
Contaminant Fnd-Lead :	N/R
Contaminant Fnd-Other Metals :	N/R
Contaminant Fnd-PAHs :	N/R
Contaminant Fnd-Other :	N/R
Contaminant Fnd-Other (Description) :	N/R
Contaminant Cleaned Up-Petroleum :	N/R
Contaminant Cleaned Up-Ctrl Substances:	N/R
Contaminant Cleaned Up-Asbestos :	N/R
Contaminant Cleaned Up-PCBs :	N/R
Contaminant Cleaned Up-VOCs :	N/R
Contaminant Cleaned Up-Lead :	N/R
Contaminant Cleaned Up-Other Metals :	N/R
Contaminant Cleaned Up-PAHs :	N/R
Contaminant Cleaned Up-Other :	N/R
Contaminant Cleaned Up-Other (Description):	N/R

Description/History : Property has been the site of the Washington Courts housing complex for the past 50 years.

Media Affected-Soil :	N/R
Media Affected-Air :	N/R
Media Affected-Surface Water :	N/R
Media Affected-Ground Water :	N/R
Media Affected-Drinking Water :	N/R
Media Affected-Sediments :	N/R
Media Affected-No Media :	N/R
Media Affected-Unknown :	N/R
Media Cleaned Up-Soil :	N/R
Media Cleaned Up-Air :	N/R
Media Cleaned Up-Surface Water :	N/R
Media Cleaned Up-Ground Water :	N/R
Media Cleaned Up-Drinking Water :	N/R
Media Cleaned Up-Sediments :	N/R
State/Tribal Program ID Number :	N/R
Further Action/Cleanup :	N/R
Enrollment State /Tribal Program :	N/R
Institutional Controls (ICs) Req :	N
IC Category-Proprietary Controls :	N/R
IC Category-Informational Dev :	N/R
IC Category-Governmental Controls :	N/R
IC Category-Enforcement/Permit Tools:	N/R

Map Id: N69
 Direction: ENE
 Distance: 0.368 mi., 1946 ft.
 Elevation: 421 ft.
 Relative: Lower

Site Name : WASHINGTON COURTS APARTMENTS |
 MUNICIPAL HOUSING AUTH-
 WASHINGTON COURTS
 200 WHITESBORO STREET
 UTICA | Utica, NY

Database(s) : [BROWNFIELDS-ACRES, ECHO, FED
 BROWNFIELDS, FRS, RCRA_NONGEN,
 TRIBAL BROWNFIELDS] **(cont.)**

Envirosite ID: 4818457
 EPA ID: N/R

TRIBAL BROWNFIELDS **(cont.)**

ICs in Place : U
 Date ICs in Place : N/R
 Cleanup Start Date : N/R
 Cleanup Completion Date : N/R
 ACRES Cleaned Up : N/R
 Source of Cleanup Funding : N/R
 Entity Providing Cleanup Funds : N/R
 Amount of Cleanup Funding : N/R
 Redevelopment Start Date : N/R
 Future Use-Greenspace : N/R
 Future Use-Residential : N/R
 Future Use-Commercial : N/R
 Future Use-Industrial : N/R
 Number of Cleanup and Redev Jobs : N/R
 Acreage and Greenspace Created : N/R
 Source of Redev Funding : N/R
 Entity Providing Redev Funds : N/R
 Amount of Redev Funding : N/R
 Photographs are Available : N/R
 Video is Available : N/R

Assessment Start Date : 2005-03-31
 Assessment Completion Date : N/R
 Assessment Phase : Phase II Environmental Assessment
 Source of Assessment Funding : US EPA - Brownfields Assessment Cooperative Agreement
 Entity Providing Assessment Funds : N/R
 Amount of Assessment Funding : 21186.34
 Grant Recipient Name : Utica, City of
 Accomplishment Counted : 0
 Cooperative Agreement Number : 99290601
 Type of Brownfields Grant : Assessment
 Type of Funding : N/A
 ACRES Property ID : 21321
 Property Size (Acres) : 7.21
 Local Property Number(s) : N/R
 Ownership Entity : Government
 Current Owner : Utica Municipal Housing Authority
 Did Ownership Change : N
 SLLP fact into the Ownership : N/R
 Property Latitude : 43.105328
 Property Longitude : -75.229988
 Horizontal Collection Method : N/R
 Source Map Scale : N/R
 Reference Point : N/R
 Horizontal Reference Datum : N/R
 Past Use: Greenspace : N/R
 Past Use: Residential : N/R
 Past Use: Commercial : N/R
 Past Use: Industrial : N/R
 Cleanup Required : N/R
 Contaminant Fnd-Petroleum : N/R
 Contaminant Fnd-Control Substances : N/R

Map Id: N69
 Direction: ENE
 Distance: 0.368 mi., 1946 ft.
 Elevation: 421 ft.
 Relative: Lower

Site Name : WASHINGTON COURTS APARTMENTS |
 MUNICIPAL HOUSING AUTH-
 WASHINGTON COURTS
 200 WHITESBORO STREET
 UTICA | Utica, NY

Database(s) : [BROWNFIELDS-ACRES, ECHO, FED
 BROWNFIELDS, FRS, RCRA_NONGEN,
 TRIBAL BROWNFIELDS] **(cont.)**

EnviroSite ID: 4818457
 EPA ID: N/R

TRIBAL BROWNFIELDS **(cont.)**

Contaminant Fnd-Asbestos :	N/R
Contaminant Fnd-PCBs :	N/R
Contaminant Fnd-VOCs :	N/R
Contaminant Fnd-Lead :	N/R
Contaminant Fnd-Other Metals :	N/R
Contaminant Fnd-PAHs :	N/R
Contaminant Fnd-Other :	N/R
Contaminant Fnd-Other (Description) :	N/R
Contaminant Cleaned Up-Petroleum :	N/R
Contaminant Cleaned Up-Ctrl Substances:	N/R
Contaminant Cleaned Up-Asbestos :	N/R
Contaminant Cleaned Up-PCBs :	N/R
Contaminant Cleaned Up-VOCs :	N/R
Contaminant Cleaned Up-Lead :	N/R
Contaminant Cleaned Up-Other Metals :	N/R
Contaminant Cleaned Up-PAHs :	N/R
Contaminant Cleaned Up-Other :	N/R
Contaminant Cleaned Up-Other (Description):	N/R

Description/History : Property has been the site of the Washington Courts housing complex for the past 50 years.

Media Affected-Soil :	N/R
Media Affected-Air :	N/R
Media Affected-Surface Water :	N/R
Media Affected-Ground Water :	N/R
Media Affected-Drinking Water :	N/R
Media Affected-Sediments :	N/R
Media Affected-No Media :	N/R
Media Affected-Unknown :	N/R
Media Cleaned Up-Soil :	N/R
Media Cleaned Up-Air :	N/R
Media Cleaned Up-Surface Water :	N/R
Media Cleaned Up-Ground Water :	N/R
Media Cleaned Up-Drinking Water :	N/R
Media Cleaned Up-Sediments :	N/R
State/Tribal Program ID Number :	N/R
Further Action/Cleanup :	N/R
Enrollment State /Tribal Program :	N/R
Institutional Controls (ICs) Req :	N
IC Category-Proprietary Controls :	N/R
IC Category-Informational Dev :	N/R
IC Category-Governmental Controls :	N/R
IC Category-Enforcement/Permit Tools:	N/R
ICs in Place :	U
Date ICs in Place :	N/R
Cleanup Start Date :	N/R
Cleanup Completion Date :	N/R
ACRES Cleaned Up :	N/R
Source of Cleanup Funding :	N/R
Entity Providing Cleanup Funds :	N/R

Map Id: N69
 Direction: ENE
 Distance: 0.368 mi., 1946 ft.
 Elevation: 421 ft.
 Relative: Lower

Site Name : WASHINGTON COURTS APARTMENTS |
 MUNICIPAL HOUSING AUTH-
 WASHINGTON COURTS
 200 WHITESBORO STREET
 UTICA | Utica, NY

Database(s) : [BROWNFIELDS-ACRES, ECHO, FED
 BROWNFIELDS, FRS, RCRA_NONGEN,
 TRIBAL BROWNFIELDS] **(cont.)**

Envirosite ID: 4818457
 EPA ID: N/R

TRIBAL BROWNFIELDS **(cont.)**

Amount of Cleanup Funding :	N/R
Redevelopment Start Date :	N/R
Future Use-Greenspace :	N/R
Future Use-Residential :	N/R
Future Use-Commercial :	N/R
Future Use-Industrial :	N/R
Number of Cleanup and Redev Jobs :	N/R
Acreage and Greenspace Created :	N/R
Source of Redev Funding :	N/R
Entity Providing Redev Funds :	N/R
Amount of Redev Funding :	N/R
Photographs are Available :	N/R
Video is Available :	N/R

Map Id: N70
 Direction: ENE
 Distance: 0.392 mi., 2072 ft.
 Elevation: 420 ft.
 Relative: Lower

Site Name : UTICA GAS & ELECTRIC CORP.
 WASHINGTON ST.
 UTICA, NY 13502

Database(s) : [COAL GAS]

Envirosite ID: 7551367
 EPA ID: NYN000204989

COAL GAS

Facility Name :	UTICA GAS & ELECTRIC CORP.
Facility Address :	WASHINGTON ST., UTICA, NY 13502
County :	ONEIDA

Handler ID :	NYN000204989
Received Date :	N/R
Activity Location :	N/R
Source Type :	N/R
SEQ Number :	N/R
Land Type :	N/R
Mailing Address :	N/R
Mailing Address 2 :	N/R
Mailing Country :	N/R
Contact Name :	N/R
Contact Address :	N/R
Contact Address 2 :	N/R
Contact Country :	N/R
Contact Phone :	N/R
Contact Email Address :	N/R
Contact Title :	N/R
Federal Waste Generator Owner :	N/R
Federal Waste Generator :	N/R
State Waste Generator Owner :	N/R
State Waste Generator :	N/R

Map Id: N70
 Direction: ENE
 Distance: 0.392 mi., 2072 ft.
 Elevation: 420 ft.
 Relative: Lower

Site Name : UTICA GAS & ELECTRIC CORP.
 WASHINGTON ST.
 UTICA, NY 13502

Database(s) : [COAL GAS] **(cont.)**

Envirosite ID: 7551367
EPA ID: NYN000204989

COAL GAS **(cont.)**

Short Term Generator :	N/R
Importer Activity :	N/R
Mixed Waste Generator :	N/R
Transporter :	N/R
Transfer Facility :	N/R
TSD Activity :	N/R
Recycler Activity :	N/R
Onsite Burner Exemption :	N/R
Furnace Exemption :	N/R
Underground Injection Activity :	N/R
Off Site Receipt :	N/R
Universal Waste Dest Facility :	N/R
Used Oil Transporter :	N/R
Used Oil Transfer Facility :	N/R
Used Oil Processor :	N/R
Used Oil Refiner :	N/R
Used Oil Burner :	N/R
Used Oil Market Burner :	N/R
Used Oil Spec Marketer :	N/R
User ID :	N/R
Last Change :	N/R
LQHUV :	N/R
Current Record :	N/R
Region :	02
NPL Status :	Not Valid Site or Incident
Congressional District :	N/R
Primary Site Type Category :	Manufacturing/Processing/Maintenance
Primary Site Type Subcategory :	Coal gasification
Address :	N/R
Latitude :	N/R
Longitude :	N/R
Last Date in Agency List :	2021-01-29

Map Id: O71
 Direction: ENE
 Distance: 0.406 mi., 2142 ft.
 Elevation: 423 ft.
 Relative: Lower

Site Name : 108 SENECA ST.
 108 SENECA ST.
 Utica | UTICA, NY 13502

Database(s) : [BROWNFIELDS-ACRES, FED
 BROWNFIELDS, FRS, TRIBAL
 BROWNFIELDS]

Envirosite ID: 4818538
EPA ID: N/R

BROWNFIELDS-ACRES

Facility Name :	108 Seneca St.
Facility Address :	108 Seneca St., Utica, NY 13502
County :	N/R

Map Id: O71
 Direction: ENE
 Distance: 0.406 mi., 2142 ft.
 Elevation: 423 ft.
 Relative: Lower

Site Name : 108 SENECA ST.
 108 SENECA ST.
 Utica | UTICA, NY 13502

Database(s) : [BROWNFIELDS-ACRES, FED
 BROWNFIELDS, FRS, TRIBAL
 BROWNFIELDS] **(cont.)**

Envirosite ID: 4818538
 EPA ID: N/R

BROWNFIELDS-ACRES (cont.)

Site Details

Property ID :	55781
EPA FRS ID :	N/R
EPA FRS Site Name :	N/R
Alias Name :	N/R
Current Use :	N/R
Future Use :	N/R
GP Funding Type ID :	Hazardous
Property Size :	.27
Local Parcel Number :	318.43-1-1-11/12/13/14/15/16 (6 parcels)
Former Use :	Dwelling (in the 1880s), a restaurant (1950s), and an auto repair facility (1970s) have existed on the currently vacant property. There have been numerous past owners.
Ownership Entity ID :	Government
Current Owner :	City of Utica, NY
Photo Available :	Y
Video Available :	N
Ownership Change :	N
Ownership Liability Factor :	N/R
Cleanup Required Flag :	U
Cleanup Required Date :	N/R
State Tribal Enroll ID Number :	N/R
State Tribal Enroll Date :	N/R
Property Not Enrolled Flag :	Y
NFA Issue Date :	N/R
Info Devices :	N/R
Check Pilot Flag :	N/R
CERCLIS WasteLAN Indicator :	N/R
RCRA Indicator :	N/R
BF Proj Number :	N/R
Mun Owned :	N/R
Approx Value :	N/R
Build Sqft :	N/R
Date of Form :	N/R
Add Date :	2007-08-22
Mod Date :	2007-12-19
Mod User :	kaf
CERCLIS Flag :	N/R
RFR Flag :	N
RFR Date :	N/R
RFR Grant ID :	N/R
Multi Story Flag :	N/R
Institutional Control In Place Flag :	N/R
Institutional Control In Place Date :	N/R
Institutional Control Additional Info:	N/R
Institutional Control Required Flag :	U
Institutional Control Required Date :	N/R
Institutional Control Data Address :	N/R
Property Controls :	N/R
Govt Controls :	N/R
Permit Tools :	N/R
Eng. Control in Place :	N/R
Eng. Control in Place Date :	N/R

Map Id: O71
 Direction: ENE
 Distance: 0.406 mi., 2142 ft.
 Elevation: 423 ft.
 Relative: Lower

Site Name : 108 SENECA ST.
 108 SENECA ST.
 Utica | UTICA, NY 13502

Database(s) : [BROWNFIELDS-ACRES, FED
 BROWNFIELDS, FRS, TRIBAL
 BROWNFIELDS] **(cont.)**

Envirosite ID: 4818538
 EPA ID: N/R

BROWNFIELDS-ACRES (cont.)

Eng. Control Additional Info : N/R
 Eng. Control Required Flag : N/R
 Eng. Control Flag Cover Tech : N/R
 Eng. Control Flag Immobilization : N/R
 Eng. Control Flag Barriers : N/R
 Eng. Control Flag Security : N/R
 Eng. Control Flag Other : N/R
 Eng. Control Other : N/R
 Eng. Control Data Address : N/R
 Cleanup Req Ukn Comment : N/R
 AWP Catalyst Y/N : N/R
 Lat/Long Override Flag : N/R
 Latitude Measure : 43.104855
 Longitude Measure : -75.22898
 Src Map Scale Num : NY GIS web
 Ref Point ID : 102
 Hcm Id : N/R
 Datum Code ID : 2
 Horiz Accuracy Measure : N/R
 Last Date in Agency List : 2021-02-05

Contaminants Summary

Contaminant : Unknown
 Contaminant Found : Y
 Contaminant Cleaned Up : N/R
 Other Description : N/R
 Other Cleaned Up : N/R

Affected Media

Media Affected : Unknown

FED BROWNFIELDS

Facility Name : 108 Seneca St.
 Facility Address : 108 Seneca St., Utica, NY 13502

Site Details

ACRES Property ID : 55781
 Cooperative Agreement Number : n/a
 Type of Brownfields Grant : TBA
 Type of Funding : Hazardous
 Grant Recipient Name : R2 TBA - New York (STAG Funded)
 IC Data Address : N/R
 Redevelopment Completion Date : N/R
 Property Size (acres) : .27
 Local Property Number(s) : 318.43-1-1-11/12/13/14/15/16 (6 parcels)
 Ownership Entity : Government
 Current Owner : City of Utica, NY
 Did Ownership Change : N

Map Id: O71
 Direction: ENE
 Distance: 0.406 mi., 2142 ft.
 Elevation: 423 ft.
 Relative: Lower

Site Name : 108 SENECA ST.
 108 SENECA ST.
 Utica | UTICA, NY 13502

Database(s) : [BROWNFIELDS-ACRES, FED
 BROWNFIELDS, FRS, TRIBAL
 BROWNFIELDS] **(cont.)**

EnviroSite ID: 4818538
 EPA ID: N/R

FED BROWNFIELDS **(cont.)**

SFLLP fact into the ownership : N/R
 Latitude : 43.104855
 Longitude : -75.22898
 Horizontal Collection Method : N/R
 Source Map Scale : N/R
 Reference Point : Center of a Facility or Station
 Horizontal Reference Datum : North American Datum of 1983

Description/History : Dwelling (in the 1880s), a restaurant (1950s), and an auto repair facility (1970s) have existed on the currently vacant property. There have been numerous past owners.

Last Date in Agency List : 2021-06-18

Additional Details

Past Use: Greenspace (acres) : N/R
 Past Use: Residential (acres) : .14
 Past Use: Commercial (acres) : .13
 Past Use: Industrial (acres) : N/R
 Past Use: Multistory (acres) : N/R
 Cleanup Required : U
 Contaminants Found: Controlled Substances: N/R
 Contaminants Found: Petroleum : N/R
 Contaminants Found: Asbestos : N/R
 Contaminants Found: Lead : N/R
 Contaminants Found: PAHs : N/R
 Contaminants Found: PCBs : N/R
 Contaminants Found: VOCs : N/R
 Contaminants Found: Selenium : N/R
 Contaminants Found: Iron : N/R
 Contaminants Found: Arsenic : N/R
 Contaminants Found: Cadmium : N/R
 Contaminants Found: Chromium : N/R
 Contaminants Found: Copper : N/R
 Contaminants Found: Mercury : N/R
 Contaminants Found: Nickel : N/R
 Contaminants Found: Pesticides : N/R
 Contaminants Found: SVOCs : N/R
 Contaminants Found: Other Metals : N/R
 Contaminants Found: Other : N/R
 Contaminants Found: Other (Descr) : N/R
 Contaminants Found: Unknown : Y
 Contaminants Found: None : N/R
 Contaminants Cleaned Up: Controlled Substances: N/R
 Contaminants Cleaned Up: Petroleum : N/R
 Contaminants Cleaned Up: Asbestos : N/R
 Contaminants Cleaned Up: Lead : N/R
 Contaminants Cleaned Up: PAHs : N/R
 Contaminants Cleaned Up: PCBs : N/R
 Contaminants Cleaned Up: VOCs : N/R
 Contaminants Cleaned Up: Selenium : N/R

Map Id: O71
 Direction: ENE
 Distance: 0.406 mi., 2142 ft.
 Elevation: 423 ft.
 Relative: Lower

Site Name : 108 SENECA ST.
 108 SENECA ST.
 Utica | UTICA, NY 13502

Database(s) : [BROWNFIELDS-ACRES, FED
 BROWNFIELDS, FRS, TRIBAL
 BROWNFIELDS] **(cont.)**

EnviroSite ID: 4818538
 EPA ID: N/R

FED BROWNFIELDS **(cont.)**

Contaminants Cleaned Up: Iron :	N/R
Contaminants Cleaned Up: Arsenic :	N/R
Contaminants Cleaned Up: Cadmium :	N/R
Contaminants Cleaned Up: Chromium :	N/R
Contaminants Cleaned Up: Copper :	N/R
Contaminants Cleaned Up: Mercury :	N/R
Contaminants Cleaned Up: Nickel :	N/R
Contaminants Cleaned Up: Pesticides :	N/R
Contaminants Cleaned Up: SVOCs :	N/R
Contaminants Cleaned Up: Other Metals:	N/R
Contaminants Cleaned Up: Other :	N/R
Contaminants Cleaned Up: Other (Descr):	N/R
Contaminants Cleaned Up: Unknown :	N/R
Contaminants Cleaned Up: None :	N/R
Media Affected: Air :	N/R
Media Affected: Sediments :	N/R
Media Affected: Soil :	N/R
Media Affected: Drinking Water :	N/R
Media Affected: Ground Water :	N/R
Media Affected: Surface Water :	N/R
Media Affected: Bldg Materials :	N/R
Media Affected: Indoor Air :	N/R
Media Affected: Unknown :	Y
Media Cleaned Up: Air :	N/R
Media Cleaned Up: Sediments :	N/R
Media Cleaned Up: Soil :	N/R
Media Cleaned Up: Drinking Water :	N/R
Media Cleaned Up: Ground Water :	N/R
Media Cleaned Up: Surface Water :	N/R
Media Cleaned Up: Bldg Materials :	N/R
Media Cleaned Up: Indoor Air :	N/R
Media Cleaned Up: Unknown :	N/R
ST/Tribal Prg ID Number :	N/R
Further Action/Cleanup :	N/R
Enrollment ST/Tribal Prg :	N/R
Institutional Ctrl (ICs) Req? :	U
IC Category: Proprietary Controls :	N/R
IC Category: Informational Devices :	N/R
IC Category: Governmental Controls :	N/R
IC Category: Enforcement/Permit Tools:	N/R
ICs in Place? :	N/R
Date ICs in Place :	N/R
Cleanup Start Date :	N/R
Cleanup Completion Date :	N/R
Redevelopment Start Date :	N/R
Future Use: Greenspace :	N/R
Future Use: Residential :	N/R
Future Use: Commercial :	N/R
Future Use: Industrial :	N/R
Future Use: Multistory (acres) :	N/R
Number of Cleanup and Redev Jobs :	N/R
Acreage and Greenspace Created :	N/R
Photographs are Available :	Y
Video is Available :	N

Map Id: O71
 Direction: ENE
 Distance: 0.406 mi., 2142 ft.
 Elevation: 423 ft.
 Relative: Lower

Site Name : 108 SENECA ST.
 108 SENECA ST.
 Utica | UTICA, NY 13502

Database(s) : [BROWNFIELDS-ACRES, FED
 BROWNFIELDS, FRS, TRIBAL
 BROWNFIELDS] **(cont.)**

EnviroSite ID: 4818538
EPA ID: N/R

FED BROWNFIELDS (cont.)

Assessment Details

Accomplishment Counted :	Y
Assessment Phase :	Phase I Environmental Assessment
Assessment Start Date :	2007-01-16
Assessment Completion Date :	2007-07-02
Amount of Assessment Funding :	12472
Source of Assessment Funding :	N/R
Entity Providing Assessment Funds :	US EPA - TBA Funding
Source of Cleanup Funding :	N/R
Entity Providing Cleanup Funds :	N/R
Amount of Cleanup Funding :	N/R
Source of Redevelopment Funding :	N/R
Entity Prvding Redevelopment Funds :	N/R
Amount of Redevelopment Funding :	N/R

FRS

Facility Name :	108 SENECA ST.
Facility Address :	108 SENECA ST., UTICA, NY 13502
County :	ONEIDA

Site Details

Registry ID :	110038756487
FRS Facility URL :	Click here for hyperlink provided by the agency.
Last Date in Agency List :	2021-05-03

Source Description

Source Description :

ACRES stores information reported by EPA Brownfields grant recipients on brownfields properties assessed or cleaned up with grant funding as well as information on Targeted Brownfields Assessments performed by EPA Regions.

FRS Environmental Interest

Source and System ID :	ACRES - 55781
------------------------	---------------

TRIBAL BROWNFIELDS

Assessment Start Date :	2007-01-16
Assessment Completion Date :	2007-07-02
Assessment Phase :	Phase I Environmental Assessment
Source of Assessment Funding :	US EPA - TBA Funding
Entity Providing Assessment Funds :	N/R
Amount of Assessment Funding :	12472
Grant Recipient Name :	R2 TBA (STAG Funded)
Accomplishment Counted :	1
Cooperative Agreement Number :	n/a

Map Id: O71
 Direction: ENE
 Distance: 0.406 mi., 2142 ft.
 Elevation: 423 ft.
 Relative: Lower

Site Name : 108 SENECA ST.
 108 SENECA ST.
 Utica | UTICA, NY 13502

Database(s) : [BROWNFIELDS-ACRES, FED
 BROWNFIELDS, FRS, TRIBAL
 BROWNFIELDS] **(cont.)**

EnviroSite ID: 4818538
 EPA ID: N/R

TRIBAL BROWNFIELDS **(cont.)**

Type of Brownfields Grant :	TBA
Type of Funding :	H
ACRES Property ID :	55781
Property Size (Acres) :	0.27
Local Property Number(s) :	318.43-1-1-11/12/13/14/15/16 (6 parcels)
Ownership Entity :	Government
Current Owner :	City of Utica, NY
Did Ownership Change :	N
SFLLP fact into the Ownership :	N/R
Property Latitude :	43.104855
Property Longitude :	-75.22898
Horizontal Collection Method :	N/R
Source Map Scale :	NY GIS web
Reference Point :	Center of a Facility or Station
Horizontal Reference Datum :	North American Datum of 1983
Past Use: Greenspace :	N/R
Past Use: Residential :	0.14
Past Use: Commercial :	0.13
Past Use: Industrial :	N/R
Cleanup Required :	U
Contaminant Fnd-Petroleum :	N/R
Contaminant Fnd-Control Substances :	N/R
Contaminant Fnd-Asbestos :	N/R
Contaminant Fnd-PCBs :	N/R
Contaminant Fnd-VOCs :	N/R
Contaminant Fnd-Lead :	N/R
Contaminant Fnd-Other Metals :	N/R
Contaminant Fnd-PAHs :	N/R
Contaminant Fnd-Other :	N/R
Contaminant Fnd-Other (Description) :	N/R
Contaminant Cleaned Up-Petroleum :	N/R
Contaminant Cleaned Up-Ctrl Substances:	N/R
Contaminant Cleaned Up-Asbestos :	N/R
Contaminant Cleaned Up-PCBs :	N/R
Contaminant Cleaned Up-VOCs :	N/R
Contaminant Cleaned Up-Lead :	N/R
Contaminant Cleaned Up-Other Metals :	N/R
Contaminant Cleaned Up-PAHs :	N/R
Contaminant Cleaned Up-Other :	N/R
Contaminant Cleaned Up-Other (Description):	N/R
 Description/History :	 Dwelling (in the 1880s), a restaurant (1950s), and an auto repair facility (1970s) have existed on the currently vacant property. There have been numerous past owners.
 Media Affected-Soil :	 N/R
Media Affected-Air :	N/R
Media Affected-Surface Water :	N/R
Media Affected-Ground Water :	N/R
Media Affected-Drinking Water :	N/R
Media Affected-Sediments :	N/R
Media Affected-No Media :	N/R
Media Affected-Unknown :	Y

Map Id: O71
 Direction: ENE
 Distance: 0.406 mi., 2142 ft.
 Elevation: 423 ft.
 Relative: Lower

Site Name : 108 SENECA ST.
 108 SENECA ST.
 Utica | UTICA, NY 13502

Database(s) : [BROWNFIELDS-ACRES, FED
 BROWNFIELDS, FRS, TRIBAL
 BROWNFIELDS] **(cont.)**

EnviroSite ID: 4818538
 EPA ID: N/R

TRIBAL BROWNFIELDS **(cont.)**

Media Cleaned Up-Soil :	N/R
Media Cleaned Up-Air :	N/R
Media Cleaned Up-Surface Water :	N/R
Media Cleaned Up-Ground Water :	N/R
Media Cleaned Up-Drinking Water :	N/R
Media Cleaned Up-Sediments :	N/R
State/Tribal Program ID Number :	N/R
Further Action/Cleanup :	N/R
Enrollment State /Tribal Program :	N/R
Institutional Controls (ICs) Req :	U
IC Category-Proprietary Controls :	N/R
IC Category-Informational Dev :	N/R
IC Category-Governmental Controls :	N/R
IC Category-Enforcement/Permit Tools:	N/R
ICs in Place :	N/R
Date ICs in Place :	N/R
Cleanup Start Date :	N/R
Cleanup Completion Date :	N/R
ACRES Cleaned Up :	N/R
Source of Cleanup Funding :	N/R
Entity Providing Cleanup Funds :	N/R
Amount of Cleanup Funding :	N/R
Redevelopment Start Date :	N/R
Future Use-Greenspace :	N/R
Future Use-Residential :	N/R
Future Use-Commercial :	N/R
Future Use-Industrial :	N/R
Number of Cleanup and Redev Jobs :	N/R
Acreage and Greenspace Created :	N/R
Source of Redev Funding :	N/R
Entity Providing Redev Funds :	N/R
Amount of Redev Funding :	N/R
Photographs are Available :	Y
Video is Available :	N

Map Id: 72
 Direction: ESE
 Distance: 0.437 mi., 2308 ft.
 Elevation: 479 ft.
 Relative: Higher

Site Name : ONEIDA CO. OFFICE BLDG. | G S X
 SERVICES INC ONEIDA CO OFF BLDG |
 ONEIDA COUNTY COURT HOUSE
 800 PARK AVE
 UTICA, NY 13501

Database(s) : [AST PBS - NY, ECHO, FRS, HIST
 MANIFEST - NY, LTANKS 2 - NY,
 RCRA_NONGEN, SPILLS - NY, UST PBS -
 NY]

EnviroSite ID: 4728705
 EPA ID: N/R

AST PBS - NY

Facility Name : ONEIDA COUNTY OFFICE BUILDING
 Facility Address : 800 PARK AVENUE, UTICA, 13501
 County : Oneida

Site Information

Expiration Date : 2023-01-07
 Site ID : 42176

Site Type : Municipality (Incl. Waste Water Treatment Plants, Utilities, Swimming Pools, etc.)

Site Status : Active
 Program Number : 6-428345
 Program Type : Petroleum Bulk Storage
 DEC Region : 6
 Last Date in Agency List : 2021-06-03

Affiliation Details

Affiliation Type : Emergency Contact
 Company : COUNTY OF ONEIDA, DIV. BLD/GRD
 Contact Title : N/R
 Contact Name : ED BELL
 Contact Address : NN
 Contact Address 2 : N/R
 Country Code : 999
 Phone : (315) 542-2262
 Phone Ext : N/R
 Email : N/R
 Fax : N/R

Affiliation Type : Mail Contact
 Company : COUNTY OF ONEIDA, DIV. BLD/GRD
 Contact Title : N/R
 Contact Name : MATTHEW S. BAISLEY
 Contact Address : 5999 JUDD ROAD, ORISKANY, NY 13424
 Contact Address 2 : N/R
 Country Code : 001
 Phone : (315) 793-6226
 Phone Ext : N/R
 Email : MBAISLEY@OCGOV.NET
 Fax : N/R

Affiliation Type : Facility Operator
 Company : ONEIDA COUNTY OFFICE BUILDING
 Contact Title : N/R

Map Id: 72
 Direction: ESE
 Distance: 0.437 mi., 2308 ft.
 Elevation: 479 ft.
 Relative: Higher

Site Name : ONEIDA CO. OFFICE BLDG. | G S X SERVICES INC ONEIDA CO OFF BLDG | ONEIDA COUNTY COURT HOUSE
 800 PARK AVE
 UTICA, NY 13501

Database(s) : [AST PBS - NY, ECHO, FRS, HIST MANIFEST - NY, LTANKS 2 - NY, RCRA_NONGEN, SPILLS - NY, UST PBS - NY] **(cont.)**

EnviroSite ID: 4728705
 EPA ID: N/R

AST PBS - NY **(cont.)**

Contact Name : COUNTY OF ONEIDA
 Contact Address : NN
 Contact Address 2 : N/R
 Country Code : 001
 Phone : (315) 793-6226
 Phone Ext : N/R
 Email : N/R
 Fax : N/R

Affiliation Type : Facility Owner
 Company : COUNTY OF ONEIDA, DIV. BLD/GRD
 Contact Title : ASSISTANT ENGINEER
 Contact Name : DAVID E. BABOWICZ
 Contact Address : 5999 JUDD ROAD, ORISKANY, NY 13424
 Contact Address 2 : N/R
 Country Code : 001
 Phone : (315) 793-6226
 Phone Ext : N/R
 Email : N/R
 Fax : N/R

Tank Information : Tank Information withheld (not releaseable under Freedom of Information Law) in accordance with Public Officers Law Sections 86.5, 87.2(F), 89.5(a)(1)(1-a)

ECHO

Facility Name : G S X SERVICES INC ONEIDA CO OFF BLDG
 Facility Address : 800 PARK AVE, UTICA, NY 13501
 County : ONEIDA

Last Inspection Date : N/R
 Registry ID : 110004368924
 FIPS Code : 36065
 EPA Region : 02
 Inspection Count : 0
 Last Inspection Days : N/R
 Informal Count : 0
 Last Informal Action Date : N/R
 Formal Action Count : 0
 Last Formal Action Date : N/R
 Total Penalties : 0
 Penalty Count : N/R
 Last Penalty Date : N/R
 Last Penalty Amount : N/R
 QTRS IN NC : 0

Map Id: 72
 Direction: ESE
 Distance: 0.437 mi., 2308 ft.
 Elevation: 479 ft.
 Relative: Higher

Site Name : ONEIDA CO. OFFICE BLDG. | G S X
 SERVICES INC ONEIDA CO OFF BLDG |
 ONEIDA COUNTY COURT HOUSE
 800 PARK AVE
 UTICA, NY 13501

Database(s) : [AST PBS - NY, ECHO, FRS, HIST
 MANIFEST - NY, LTANKS 2 - NY,
 RCRA_NONGEN, SPILLS - NY, UST PBS -
 NY] **(cont.)**

EnviroSite ID: 4728705
 EPA ID: N/R

ECHO **(cont.)**

Programs IN SNC :	0
Current Compliance Status :	No Violation Identified
Three-Year Compliance Status :	
Collection Method :	N/R
Reference Point :	N/R
Accuracy Meters :	N/R
Derived Tribes :	Oneida Indian Nation - 19.8 mile(s)
Derived HUC :	02020004
Derived WBD :	020200040311
Derived STCTY FIPS :	36065
Derived Zip :	13501
Derived CD113 :	22
Derived CB2010 :	360650203001010
MYRTK Universe :	NNN
NPDES IDs :	N/R
CWA Permit Types :	N/R
CWA Compliance Tracking :	N/R
CWA NAICS :	N/R
CWA SICS :	N/R
CWA Inspection Count :	N/R
CWA Last Inspection Days :	N/R
CWA Informal Count :	N/R
CWA Formal Action Count :	N/R
CWA Last Formal Action Date :	N/R
CWA Penalties :	N/R
CWA Last Penalty Date :	N/R
CWA Last Penalty Amount :	N/R
CWA Quarters IN NC :	N/R
CWA Current Compliance Status :	N/R
CWA Current SNC Flag :	N
CWA 13 Quarters Compliance Status :	N/R
CWA 13 Quarters Effluent Exceedances:	N/R
CWA Three-Year QNCR Codes :	N/R
DFR URL :	Click here for hyperlink provided by the agency.
Facility SIC :	N/R
Facility NAICS :	N/R
Facility Last Inspection EPA Date :	N/R
Facility Last Inspection State Date :	N/R
Facility Last Formal Act EPA Date :	N/R
Facility Last Formal Act State Date :	N/R
Facility Last Informal Act EPA Date :	N/R
Facility Last Informal Act State Date:	N/R
Facility Federal Agency :	N/R
TRI Reporter :	N/R
Facility Imp Water Flag :	N/R
Current SNC Flag :	N
Indian County Flag :	N
Federal Flag :	N/R
US Mexico Border Flag :	N/R
Chesapeake Bay Flag :	N/R
AIR Flag :	N
NPDES Flag :	N

Map Id: 72
 Direction: ESE
 Distance: 0.437 mi., 2308 ft.
 Elevation: 479 ft.
 Relative: Higher

Site Name : ONEIDA CO. OFFICE BLDG. | G S X SERVICES INC ONEIDA CO OFF BLDG | ONEIDA COUNTY COURT HOUSE
 800 PARK AVE
 UTICA, NY 13501

Database(s) : [AST PBS - NY, ECHO, FRS, HIST MANIFEST - NY, LTANKS 2 - NY, RCRA_NONGEN, SPILLS - NY, UST PBS - NY] **(cont.)**

EnviroSite ID: 4728705
 EPA ID: N/R

ECHO **(cont.)**

SDWIS Flag : N
 RCRA Flag : Y
 TRI Flag : N
 GHG Flag : N
 Major Flag : N/R
 Active Flag : N/R
 NAA Flag : N
 Latitude : 43.09878
 Longitude : -75.22991
 Last Date in Agency List : 2021-04-16

FRS

Facility Name : COUNTY OF ONEIDA
 Facility Address : 800 PARK AVENUE, UTICA, NY 13501
 County : ONEIDA

Site Details

Registry ID : 110043253751
 FRS Facility URL : [Click here for hyperlink provided by the agency.](#)
 Last Date in Agency List : 2021-05-03

Source Description

Source Description :

ICIS provides a database that, when complete, will contain enforcement and compliance information across most of EPA's programs. The vision for ICIS is to replace EPA's independent databases that contain enforcement data with a single repository for that information. Currently, ICIS contains all Federal Administrative and Judicial enforcement actions and a subset of the Permit Compliance System (PCS), which supports the National Pollutant Discharge Elimination System (NPDES). This information is maintained in ICIS by EPA in the Regional offices and at Headquarters. A future release of ICIS will completely replace PCS and will integrate that information with Federal actions already in the system. ICIS also has the capability to track other activities that support compliance and enforcement programs, including incident tracking, compliance assistance, and compliance monitoring.

FRS Environmental Interest

Source and System ID : ICIS - 2200014942

Facility Name : G S X SERVICES INC ONEIDA CO OFF BLDG
 Facility Address : 800 PARK AVE, UTICA, NY 13501
 County : ONEIDA

Map Id: 72
 Direction: ESE
 Distance: 0.437 mi., 2308 ft.
 Elevation: 479 ft.
 Relative: Higher

Site Name : ONEIDA CO. OFFICE BLDG. | G S X
 SERVICES INC ONEIDA CO OFF BLDG |
 ONEIDA COUNTY COURT HOUSE
 800 PARK AVE
 UTICA, NY 13501

Database(s) : [AST PBS - NY, ECHO, FRS, HIST
 MANIFEST - NY, LTANKS 2 - NY,
 RCRA_NONGEN, SPILLS - NY, UST PBS -
 NY] **(cont.)**

EnviroSite ID: 4728705
EPA ID: N/R

FRS (cont.)

Site Details

Registry ID : 110004368924
 FRS Facility URL : [Click here for hyperlink provided by the agency.](#)
 Last Date in Agency List : 2021-05-03

Source Description

Source Description :

RCRAInfo is EPA's comprehensive information system that supports the Resource Conservation and Recovery Act (RCRA) of 1976 and the Hazardous and Solid Waste Amendments (HSWA) of 1984 through the tracking of events and activities related to facilities that generate, transport, and treat, store, or dispose of hazardous waste. RCRAInfo allows RCRA program staff to track the notification, permit, compliance, and corrective action activities required under RCRA. RCRAInfo also supports generation of the National Hazardous Waste Biennial Report. All generators and treatment, storage, and disposal facilities who handle hazardous waste are required to report to the EPA Administrator at least once every two years to support creation of the Biennial Report.

FRS Environmental Interest

Source and System ID : RCRAINFO - NYD075814186

HIST MANIFEST - NY

Facility Name : JENSEN HALL
 Facility Address : 800 PARK AVENUE, UTICA, NY 13501
 County : ONEIDA

Site Details

Handler Name : JENSEN HALL
 Contact Name : JENSEN HALL
 Business Phone Number : 0000000000
 Mailing Street 1 : 800 PARK AVENUE, UTICA, NY 13501
 Mailing Country : USA
 Last Date in Agency List : 2017-03-18

Hazardous Waste Summary

Generator Shipped Date : 1987-05-15
 Generator RCRA ID : NYD982181562
 Manifest Number : NYA6463152
 Manifest Status : K
 Transporter 1 RCRA ID : NYD980769947
 Transporter 1 State ID : 67237-GV
 Transporter 1 Received Date : 1987-05-15
 Transporter 2 RCRA ID : N/R

Map Id: 72
 Direction: ESE
 Distance: 0.437 mi., 2308 ft.
 Elevation: 479 ft.
 Relative: Higher

Site Name : ONEIDA CO. OFFICE BLDG. | G S X
 SERVICES INC ONEIDA CO OFF BLDG |
 ONEIDA COUNTY COURT HOUSE
 800 PARK AVE
 UTICA, NY 13501

Database(s) : [AST PBS - NY, ECHO, FRS, HIST
 MANIFEST - NY, LTANKS 2 - NY,
 RCRA_NONGEN, SPILLS - NY, UST PBS -
 NY] **(cont.)**

EnviroSite ID: 4728705
 EPA ID: N/R

HIST MANIFEST - NY **(cont.)**

Transporter 2 State ID :	N/R
Transporter 2 Received Date :	N/R
TSDf RCRA ID :	NYD067539940
TSDf Received Date :	1987-05-18
Part A Received Date :	1987-07-02
Part B Received Date :	1987-05-28

Hazardous Waste Details

Waste Code :	B005
Quantity of Waste :	3620
Units of Quantity :	Pounds
Number of Containers :	8
Type of Container :	Metal drums, barrels, kegs
Handling Method :	Incineration, heat recovery, burning
Specific Gravity :	100

LTANKS 2 - NY

Facility Name :	ONEIDA CO. OFFICE BLDG.
Facility Address :	800 PARK AVE, UTICA
County :	Oneida

Spill Details

Site ID :	242975
Spill Number :	8804435
Program Type :	ER
DER Facility ID :	199598
DEC Region :	6
Spill Date :	1988-08-19 11:30:00
Close Date :	1989-01-25 00:00:00
Contributing Factor :	Tank Overfill
Material Spilled Classification :	N/R
SWIS Code :	3300
DEC Lead on Spill :	DIJOHNSO
Referred to :	N/R
Received Date :	1988-08-19 15:00:00
Computer ID :	N/R
Waterbody :	N/R
Source :	Institutional, Educational, Gov., Other
Reported by :	Other
Cleanup Activity Ceased Date :	1989-01-25 00:00:00
Cleanup Meets Standard :	True
Inspection Date :	N/R
Penalty :	False
UST Trust :	True
Remed Phase :	0
Date Record Created :	1988-08-24 00:00:00

Map Id: 72
 Direction: ESE
 Distance: 0.437 mi., 2308 ft.
 Elevation: 479 ft.
 Relative: Higher

Site Name : ONEIDA CO. OFFICE BLDG. | G S X
 SERVICES INC ONEIDA CO OFF BLDG |
 ONEIDA COUNTY COURT HOUSE
 800 PARK AVE
 UTICA, NY 13501

Database(s) : [AST PBS - NY, ECHO, FRS, HIST
 MANIFEST - NY, LTANKS 2 - NY,
 RCRA_NONGEN, SPILLS - NY, UST PBS -
 NY] **(cont.)**

EnviroSite ID: 4728705
 EPA ID: N/R

LTANKS 2 - NY **(cont.)**

Record Last Updated : 1989-06-22 00:00:00
 Spiller Name : N/R
 Spiller Company : UNKNOWN
 Spiller Address : NY
 Spiller Country : 999
 Contact Name : N/R
 Contact Phone : N/R
 Contact Extension : N/R
 After Hours : False
 Latitude : 43.098961990
 Longitude : -75.229461650

Caller Remark : FRED KARAM RPTD THAT WHEN DRIVER MADE GAS DELIVERY, WERE
 SIGNS OF PREVIOUS OVERFILL/GRASS DEAD @ FILL PIPE/HAS ONLY
 DELIVERED THERE ONCE BEFORE & WILL CHECK WITH OTHER
 DRIVER/DOESN'T THINK ITS THEM-DJ

DEC Remark : Prior to Sept, 2004 data translation this spill Lead_DEC Field was
 JOHNSON 08/19/88: TOOK PHOTOGRAPHS OF DEAD GRASS RESULT OF
 OVERFILL OF GASOLINE (AC). 01/25/89: CLOSED (JM).

Last Date in Agency List : 2021-05-04

Material Details

Spill Number : 8804435
 Operable Unit ID : 921598
 Operable Unit : 01
 Material ID : 456374
 Material Code : 0009
 Material Name : gasoline
 Case Number : N/R
 Material Family : Petroleum
 Quantity : .00
 Units : N/R
 Recovered : .00
 Affected Media: Soil : True
 Affected Media: Air : False
 Affected Media: Ind Air : False
 Affected Media: Groundwater : False
 Affected Media: Surface Water : False
 Affected Media: Drinking Water : False
 Affected Media: Sewer Line : False
 Affected Media: Impervious Surface : False
 Affected Media: Subway : False
 Affected Media: Utility Conveyance : False
 Oxygenate : N/R

Map Id: 72
 Direction: ESE
 Distance: 0.437 mi., 2308 ft.
 Elevation: 479 ft.
 Relative: Higher

Site Name : ONEIDA CO. OFFICE BLDG. | G S X
 SERVICES INC ONEIDA CO OFF BLDG |
 ONEIDA COUNTY COURT HOUSE
 800 PARK AVE
 UTICA, NY 13501

Database(s) : [AST PBS - NY, ECHO, FRS, HIST
 MANIFEST - NY, LTANKS 2 - NY,
 RCRA_NONGEN, SPILLS - NY, UST PBS -
 NY] **(cont.)**

EnviroSite ID: 4728705
 EPA ID: N/R

LTANKS 2 - NY **(cont.)**

Facility Name : ONEIDA COUNTY COURT HOUSE
 Facility Address : 800 PARK AVENUE, UTICA
 County : Oneida

Spill Details

Site ID : 229850
 Spill Number : 9710027
 Program Type : ER
 DER Facility ID : 189447
 DEC Region : 6
 Spill Date : 1997-11-17 12:00:00
 Close Date : 2005-07-14 00:00:00
 Contributing Factor : Tank Overfill
 Material Spilled Classification : C3
 SWIS Code : 3316
 DEC Lead on Spill : JCDOYLE
 Referred to : N/R
 Received Date : 1997-12-01 09:03:00
 Computer ID : 257
 Waterbody : N/R
 Source : Institutional, Educational, Gov., Other
 Reported by : Other
 Cleanup Activity Ceased Date : 1998-01-09 00:00:00
 Cleanup Meets Standard : False
 Inspection Date : 1998-01-07 00:00:00
 Penalty : False
 UST Trust : False
 Remed Phase : 0
 Date Record Created : 1997-12-01 00:00:00
 Record Last Updated : 2005-07-18 08:57:31
 Spiller Name : DAVID BABOWICZ
 Spiller Company : ONEIDA COUNTY DPW-ENGINEERING DEPT
 Spiller Address : 6000 AIRPORT RD., ORISKANY, NY 13424
 Spiller Country : 001
 Contact Name : MIKE MASSENA
 Contact Phone : (315) 437-6100
 Contact Extension : N/R
 After Hours : False
 Latitude : 43.098961990
 Longitude : -75.229461650
 Caller Remark : caller removed tank and received test results back

Map Id: 72
 Direction: ESE
 Distance: 0.437 mi., 2308 ft.
 Elevation: 479 ft.
 Relative: Higher

Site Name : ONEIDA CO. OFFICE BLDG. | G S X SERVICES INC ONEIDA CO OFF BLDG | ONEIDA COUNTY COURT HOUSE
 800 PARK AVE
 UTICA, NY 13501

Database(s) : [AST PBS - NY, ECHO, FRS, HIST MANIFEST - NY, LTANKS 2 - NY, RCRA_NONGEN, SPILLS - NY, UST PBS - NY] **(cont.)**

EnviroSite ID: 4728705
EPA ID: N/R

LTANKS 2 - NY **(cont.)**

DEC Remark :

Prior to Sept, 2004 data translation this spill Lead_DEC Field was DER,U,P 12/05/97: SPILL LETTER SENT FOR REPORTING REQUIREMENTS, SAR, AND SOIL. 01/06/98: RECEIVED SAR. VERIFICATION SAMPLES HAD EXTREMELY HIGH HITS FOR SEMI-VOLATILES. REMAINING SOIL EXCAVATED FROM VAULT AND STAGED ON SITE. DP REQUIRES SAMPLING OUTSIDE VAULT. 01/07/98: DP ON SITE CHECKING VAULT. FIELD NOTES INDICATE THAT VAULT IS SOUND AND THAT OUSIDE SAMPLES WILL NOT BE REQUIRED. SPILL IS NOW SOIL ONLY. 01/15/98: CC: OF FAX FROM O'BRIEN AND GERE TO ONEIDA COUNTY. CLOSURE REPORT AND SOIL DISPOSAL PAPERWORK FORTHCOMING. 7/9/02: SENT SOIL GONE LETTER. INACTIVE. (JA) 7/8/2005: LETTER FROM JIM EVANS, O'BRIAN & GERE ENGINEERS, 30 CU YDS OF CONTAMINATED SOIL WAS PROPERLY DISPOSED OF AT DANC-RODMAN LANDFILL IN JAN 1998. DESPITE BEST EFFORTS OF COUNTY AND OBG ENGINEERS, DISPOSAL RECEIPTS CAN NOT BE FOUND. (JD) 7/14/2005: SPILL CLOSURE LETTER SENT. (JD)

Last Date in Agency List : 2021-05-04

Material Details

Spill Number : 9710027
 Operable Unit ID : 1056407
 Operable Unit : 01
 Material ID : 328352
 Material Code : 0001A
 Material Name : #2 fuel oil
 Case Number : N/R
 Material Family : Petroleum
 Quantity : .00
 Units : G
 Recovered : .00
 Affected Media: Soil : True
 Affected Media: Air : False
 Affected Media: Ind Air : False
 Affected Media: Groundwater : False
 Affected Media: Surface Water : False
 Affected Media: Drinking Water : False
 Affected Media: Sewer Line : False
 Affected Media: Impervious Surface : False
 Affected Media: Subway : False
 Affected Media: Utility Conveyance : False
 Oxygenate : N/R

RCRA_NONGEN

Facility Name : G S X SERVICES INC ONEIDA CO OFF BLDG
 Facility Address : 800 PARK AVE, UTICA, NY 13501
 County : ONEIDA

Date Form Received by Agency : 2007-01-01
 EPA ID : NYD075814186
 Mailing Address : 3527 WHISKEY BOTTOM RD, LAUREL, NY 20707

Map Id: 72
 Direction: ESE
 Distance: 0.437 mi., 2308 ft.
 Elevation: 479 ft.
 Relative: Higher

Site Name : ONEIDA CO. OFFICE BLDG. | G S X
 SERVICES INC ONEIDA CO OFF BLDG |
 ONEIDA COUNTY COURT HOUSE
 800 PARK AVE
 UTICA, NY 13501

Database(s) : [AST PBS - NY, ECHO, FRS, HIST
 MANIFEST - NY, LTANKS 2 - NY,
 RCRA_NONGEN, SPILLS - NY, UST PBS -
 NY] **(cont.)**

EnviroSite ID: 4728705
 EPA ID: N/R

RCRA_NONGEN **(cont.)**

Contact : N/R
 Contact Address : 3527 WHISKEY BOTTOM RD, LAUREL, NY 20707
 Contact Country : US
 Contact Telephone : N/R
 Contact Email : N/R
 EPA Region : 02
 Land Type : Not Reported
 Source Type : Implementer
 Classification : Not a generator, verified
 Description : Not a generator, verified
 Last Date in Agency List : 2021-04-26

Owner/Operator Summary

Owner/Operator Name : ONEIDA CTY OFFICE BLDG
 Owner/Operator Address : NOT REQUIRED, NOT REQUIRED, WY 99999
 Owner/Operator Country : US
 Owner/Operator Telephone : 212-555-1212
 Owner/Operator Email : N/R
 Owner/Operator Fax : N/R
 Legal Status : County
 Owner/Operator Type : Owner
 Owner/Operator Start Date : N/R
 Owner/Operator End Date : N/R

Owner/Operator Name : ONEIDA CTY OFFICE BLDG
 Owner/Operator Address : NOT REQUIRED, NOT REQUIRED, WY 99999
 Owner/Operator Country : US
 Owner/Operator Telephone : 212-555-1212
 Owner/Operator Email : N/R
 Owner/Operator Fax : N/R
 Legal Status : County
 Owner/Operator Type : Operator
 Owner/Operator Start Date : N/R
 Owner/Operator End Date : N/R

Handler Activities Summary

U.S. Importer of Hazardous Waste : N
 Mixed Waste (Haz. and Radioactive) : N
 Recycler of Hazardous Waste : N
 Transporter of Hazardous Waste : N
 Treater, Storer or Disposer of HW : N
 Underground Injection Activity : N
 On-site Burner Exemption : N
 Furnace Exemption : N
 Used Oil Fuel Burner : N
 Used Oil Processor : N

Map Id: 72
 Direction: ESE
 Distance: 0.437 mi., 2308 ft.
 Elevation: 479 ft.
 Relative: Higher

Site Name : ONEIDA CO. OFFICE BLDG. | G S X SERVICES INC ONEIDA CO OFF BLDG | ONEIDA COUNTY COURT HOUSE
 800 PARK AVE
 UTICA, NY 13501

Database(s) : [AST PBS - NY, ECHO, FRS, HIST MANIFEST - NY, LTANKS 2 - NY, RCRA_NONGEN, SPILLS - NY, UST PBS - NY] **(cont.)**

EnviroSite ID: 4728705
 EPA ID: N/R

RCRA_NONGEN **(cont.)**

Used Oil Refiner : N
 Used Oil Fuel Marketer to Burner : N
 Used Oil Specification Marketer : N
 Used Oil Transfer Facility : N
 Used Oil Transporter : N

Historical Generators

Date Form Received by Agency : 2006-01-01
 Facility Name : G S X SERVICES INC ONEIDA CO OFF BLDG
 Classification : Not a generator, verified

Date Form Received by Agency : 1999-07-08
 Facility Name : G S X SERVICES INC ONEIDA CO OFF BLDG
 Classification : Not a generator, verified

Date Form Received by Agency : 1989-05-05
 Facility Name : G S X SERVICES INC ONEIDA CO OFF BLDG
 Classification : Large Quantity Generator

Notices of Violations Summary

Regulation Violated : N

SPILLS - NY

Facility Name : ONEIDA CO OFFICE BLDG
 Facility Address : 800 PARK AVE, UTICA
 County : Oneida

Spill Details

Site ID : 242976
 Spill Number : 9805467
 Program Type : ER
 DER Facility ID : 199598
 DEC Region : 6
 Spill Date : 1998-08-01 10:30:00
 Close Date : 1999-11-05 00:00:00
 Contributing Factor : Other
 Material Spilled Classification : C4
 SWIS Code : 3300
 DEC Lead on Spill : DIJOHNSO
 Referred to : N/R
 Received Date : 1998-08-01 12:17:00
 Computer ID : 199

Map Id: 72
 Direction: ESE
 Distance: 0.437 mi., 2308 ft.
 Elevation: 479 ft.
 Relative: Higher

Site Name : ONEIDA CO. OFFICE BLDG. | G S X
 SERVICES INC ONEIDA CO OFF BLDG |
 ONEIDA COUNTY COURT HOUSE
 800 PARK AVE
 UTICA, NY 13501

Database(s) : [AST PBS - NY, ECHO, FRS, HIST
 MANIFEST - NY, LTANKS 2 - NY,
 RCRA_NONGEN, SPILLS - NY, UST PBS -
 NY] **(cont.)**

EnviroSite ID: 4728705
 EPA ID: N/R

SPILLS - NY **(cont.)**

Waterbody :	N/R
Source :	Commercial/Industrial
Reported by :	Other
Cleanup Activity Ceased Date :	1998-09-25 00:00:00
Cleanup Meets Standard :	True
Inspection Date :	N/R
Penalty :	False
UST Trust :	False
Remed Phase :	0
Date Record Created :	1998-08-01 00:00:00
Record Last Updated :	1999-11-08 00:00:00
Spiller Name :	DAVID BABOWICZ
Spiller Company :	COUNTY OF ONEIDA
Spiller Address :	6000 AIRPORT ROAD, ORISKANY, NY 13424-
Spiller Country :	001
Contact Name :	DAVE BABOWICZ
Contact Phone :	(315) 736-3071
Contact Extension :	N/R
After Hours :	True
Latitude :	43.098961990
Longitude :	-75.229461650
Caller Remark :	CALLER EMPLOYED TO REMOVE A HEATING FUEL TANK - FOUND CONTAMINATED SOIL DURING THE PROCESS - WILL EXCAVATE AND TEST SOIL
DEC Remark :	Prior to Sept, 2004 data translation this spill Lead_DEC Field was JOHNSON 08/03/98: SPOKE WITH MARK RHUNKE, EISENBACH ENG. - ABOUT 400 T SOIL EXCAVATED, BELIEVE THEY DUG CLEAN (DJ). 08/03/98: SOIL AND TCR SENT (DJ). 11/05/99: REVIEWED TCR DATED 3/19/99. SAMPLER MEET STD. 214.2T SOIL DISPOSED OF AT HIGH ACRES LANDFILL. COMPLETE (DJ).
Last Date in Agency List :	2021-05-04

Material Details

Spill Number :	9805467
Operable Unit ID :	1066639
Operable Unit :	01
Material ID :	553301
Material Code :	0001A
Material Name :	#2 fuel oil
Case Number :	N/R
Material Family :	Petroleum
Quantity :	.00
Units :	G
Recovered :	.00
Affected Media: Soil :	True

Map Id: 72
 Direction: ESE
 Distance: 0.437 mi., 2308 ft.
 Elevation: 479 ft.
 Relative: Higher

Site Name : ONEIDA CO. OFFICE BLDG. | G S X
 SERVICES INC ONEIDA CO OFF BLDG |
 ONEIDA COUNTY COURT HOUSE
 800 PARK AVE
 UTICA, NY 13501

Database(s) : [AST PBS - NY, ECHO, FRS, HIST
 MANIFEST - NY, LTANKS 2 - NY,
 RCRA_NONGEN, SPILLS - NY, UST PBS -
 NY] **(cont.)**

EnviroSite ID: 4728705
 EPA ID: N/R

SPILLS - NY **(cont.)**

Affected Media: Air : False
 Affected Media: Ind Air : False
 Affected Media: Groundwater : False
 Affected Media: Surface Water : False
 Affected Media: Drinking Water : False
 Affected Media: Sewer Line : False
 Affected Media: Impervious Surface : False
 Affected Media: Subway : False
 Affected Media: Utility Conveyance : False
 Oxygenate : N/R

Facility Name : ONEIDA CO. OFFICE BLDG.
 Facility Address : 800 PARK AVE, UTICA
 County : Oneida

Spill Details

Site ID : 242975
 Spill Number : 8804435
 Program Type : ER
 DER Facility ID : 199598
 DEC Region : 6
 Spill Date : 1988-08-19 11:30:00
 Close Date : 1989-01-25 00:00:00
 Contributing Factor : Tank Overfill
 Material Spilled Classification : N/R
 SWIS Code : 3300
 DEC Lead on Spill : DIJOHNSO
 Referred to : N/R
 Received Date : 1988-08-19 15:00:00
 Computer ID : N/R
 Waterbody : N/R
 Source : Institutional, Educational, Gov., Other
 Reported by : Other
 Cleanup Activity Ceased Date : 1989-01-25 00:00:00
 Cleanup Meets Standard : True
 Inspection Date : N/R
 Penalty : False
 UST Trust : True
 Remed Phase : 0
 Date Record Created : 1988-08-24 00:00:00
 Record Last Updated : 1989-06-22 00:00:00
 Spiller Name : N/R
 Spiller Company : UNKNOWN
 Spiller Address : NY
 Spiller Country : 999
 Contact Name : N/R
 Contact Phone : N/R
 Contact Extension : N/R

Map Id: 72
 Direction: ESE
 Distance: 0.437 mi., 2308 ft.
 Elevation: 479 ft.
 Relative: Higher

Site Name : ONEIDA CO. OFFICE BLDG. | G S X
 SERVICES INC ONEIDA CO OFF BLDG |
 ONEIDA COUNTY COURT HOUSE
 800 PARK AVE
 UTICA, NY 13501

Database(s) : [AST PBS - NY, ECHO, FRS, HIST
 MANIFEST - NY, LTANKS 2 - NY,
 RCRA_NONGEN, SPILLS - NY, UST PBS -
 NY] **(cont.)**

EnviroSite ID: 4728705
EPA ID: N/R

SPILLS - NY **(cont.)**

After Hours : False
 Latitude : 43.098961990
 Longitude : -75.229461650

Caller Remark : FRED KARAM RPTD THAT WHEN DRIVER MADE GAS DELIVERY, WERE
 SIGNS OF PREVIOUS OVERFILL/GRASS DEAD @ FILL PIPE/HAS ONLY
 DELIVERED THERE ONCE BEFORE & WILL CHECK WITH OTHER
 DRIVER/DOESN'T THINK ITS THEM-DJ

DEC Remark : Prior to Sept, 2004 data translation this spill Lead_DEC Field was
 JOHNSON 08/19/88: TOOK PHOTOGRAPHS OF DEAD GRASS RESULT OF
 OVERFILL OF GASOLINE (AC). 01/25/89: CLOSED (JM).

Last Date in Agency List : 2021-05-04

Material Details

Spill Number : 8804435
 Operable Unit ID : 921598
 Operable Unit : 01
 Material ID : 456374
 Material Code : 0009
 Material Name : gasoline
 Case Number : N/R
 Material Family : Petroleum
 Quantity : .00
 Units : N/R
 Recovered : .00
 Affected Media: Soil : True
 Affected Media: Air : False
 Affected Media: Ind Air : False
 Affected Media: Groundwater : False
 Affected Media: Surface Water : False
 Affected Media: Drinking Water : False
 Affected Media: Sewer Line : False
 Affected Media: Impervious Surface : False
 Affected Media: Subway : False
 Affected Media: Utility Conveyance : False
 Oxygenate : N/R

Facility Name : ONEIDA COUNTY COURT HOUSE
 Facility Address : 800 PARK AVENUE, UTICA
 County : Oneida

Map Id: 72
 Direction: ESE
 Distance: 0.437 mi., 2308 ft.
 Elevation: 479 ft.
 Relative: Higher

Site Name : ONEIDA CO. OFFICE BLDG. | G S X
 SERVICES INC ONEIDA CO OFF BLDG |
 ONEIDA COUNTY COURT HOUSE
 800 PARK AVE
 UTICA, NY 13501

Database(s) : [AST PBS - NY, ECHO, FRS, HIST
 MANIFEST - NY, LTANKS 2 - NY,
 RCRA_NONGEN, SPILLS - NY, UST PBS -
 NY] **(cont.)**

EnviroSite ID: 4728705
 EPA ID: N/R

SPILLS - NY **(cont.)**

Spill Details

Site ID : 229850
 Spill Number : 9710027
 Program Type : ER
 DER Facility ID : 189447
 DEC Region : 6
 Spill Date : 1997-11-17 12:00:00
 Close Date : 2005-07-14 00:00:00
 Contributing Factor : Tank Overfill
 Material Spilled Classification : C3
 SWIS Code : 3316
 DEC Lead on Spill : JCDOYLE
 Referred to : N/R
 Received Date : 1997-12-01 09:03:00
 Computer ID : 257
 Waterbody : N/R
 Source : Institutional, Educational, Gov., Other
 Reported by : Other
 Cleanup Activity Ceased Date : 1998-01-09 00:00:00
 Cleanup Meets Standard : False
 Inspection Date : 1998-01-07 00:00:00
 Penalty : False
 UST Trust : False
 Remed Phase : 0
 Date Record Created : 1997-12-01 00:00:00
 Record Last Updated : 2005-07-18 08:57:31
 Spiller Name : DAVID BABOWICZ
 Spiller Company : ONEIDA COUNTY DPW-ENGINEERING DEPT
 Spiller Address : 6000 AIRPORT RD., ORISKANY, NY 13424
 Spiller Country : 001
 Contact Name : MIKE MASSENA
 Contact Phone : (315) 437-6100
 Contact Extension : N/R
 After Hours : False
 Latitude : 43.098961990
 Longitude : -75.229461650
 Caller Remark : caller removed tank and received test results back

DEC Remark :

Prior to Sept, 2004 data translation this spill Lead_DEC Field was DER,U,P 12/05/97: SPILL LETTER SENT FOR REPORTING REQUIREMENTS, SAR, AND SOIL. 01/06/98: RECEIVED SAR. VERIFICATION SAMPLES HAD EXTREMELY HIGH HITS FOR SEMI-VOLATILES. REMAINING SOIL EXCAVATED FROM VAULT AND STAGED ON SITE. DP REQUIRES SAMPLING OUTSIDE VAULT. 01/07/98: DP ON SITE CHECKING VAULT. FIELD NOTES INDICATE THAT VAULT IS SOUND AND THAT OUSIDE SAMPLES WILL NOT BE REQUIRED. SPILL IS NOW SOIL ONLY. 01/15/98: CC: OF FAX FROM O'BRIEN AND GERE TO ONEIDA COUNTY. CLOSURE REPORT AND SOIL DISPOSAL PAPERWORK FORTHCOMING. 7/9/02: SENT SOIL GONE LETTER. INACTIVE. (JA) 7/8/2005: LETTER FROM JIM EVANS, O'BRIAN & GERE ENGINEERS, 30 CU YDS OF CONTAMINATED SOIL WAS PROPERLY DISPOSED OF AT DANC-RODMAN LANDFILL IN JAN 1998. DESPITE BEST EFFORTS OF COUNTY AND OBG ENGINEERS, DISPOSAL RECEIPTS CAN NOT BE FOUND. (JD) 7/14/2005: SPILL CLOSURE LETTER SENT. (JD)

Map Id: 72
 Direction: ESE
 Distance: 0.437 mi., 2308 ft.
 Elevation: 479 ft.
 Relative: Higher

Site Name : ONEIDA CO. OFFICE BLDG. | G S X
 SERVICES INC ONEIDA CO OFF BLDG |
 ONEIDA COUNTY COURT HOUSE
 800 PARK AVE
 UTICA, NY 13501

Database(s) : [AST PBS - NY, ECHO, FRS, HIST
 MANIFEST - NY, LTANKS 2 - NY,
 RCRA_NONGEN, SPILLS - NY, UST PBS -
 NY] **(cont.)**

EnviroSite ID: 4728705
 EPA ID: N/R

SPILLS - NY **(cont.)**

Last Date in Agency List : 2021-05-04

Material Details

Spill Number : 9710027
 Operable Unit ID : 1056407
 Operable Unit : 01
 Material ID : 328352
 Material Code : 0001A
 Material Name : #2 fuel oil
 Case Number : N/R
 Material Family : Petroleum
 Quantity : .00
 Units : G
 Recovered : .00
 Affected Media: Soil : True
 Affected Media: Air : False
 Affected Media: Ind Air : False
 Affected Media: Groundwater : False
 Affected Media: Surface Water : False
 Affected Media: Drinking Water : False
 Affected Media: Sewer Line : False
 Affected Media: Impervious Surface : False
 Affected Media: Subway : False
 Affected Media: Utility Conveyance : False
 Oxygenate : N/R

UST PBS - NY

Facility Name : ONEIDA COUNTY OFFICE BUILDING
 Facility Address : 800 PARK AVENUE, UTICA, 13501
 County : Oneida

Site Information

Expiration Date : 2023-01-07
 Site ID : 42176

Site Type : Municipality (Incl. Waste Water Treatment Plants, Utilities, Swimming Pools, etc.)

Site Status : Active
 Program Number : 6-428345
 Program Type : Petroleum Bulk Storage
 DEC Region : 6
 Last Date in Agency List : 2021-07-06

Map Id: 72
 Direction: ESE
 Distance: 0.437 mi., 2308 ft.
 Elevation: 479 ft.
 Relative: Higher

Site Name : ONEIDA CO. OFFICE BLDG. | G S X
 SERVICES INC ONEIDA CO OFF BLDG |
 ONEIDA COUNTY COURT HOUSE
 800 PARK AVE
 UTICA, NY 13501

Database(s) : [AST PBS - NY, ECHO, FRS, HIST
 MANIFEST - NY, LTANKS 2 - NY,
 RCRA_NONGEN, SPILLS - NY, UST PBS -
 NY] **(cont.)**

EnviroSite ID: 4728705
 EPA ID: N/R

UST PBS - NY **(cont.)**

Affiliation Details

Affiliation Type :	Emergency Contact
Company :	COUNTY OF ONEIDA, DIV. BLD/GRD
Contact Title :	N/R
Contact Name :	ED BELL
Contact Address :	NN
Contact Address 2 :	N/R
Country Code :	999
Phone :	(315) 542-2262
Phone Ext :	N/R
Email :	N/R
Fax :	N/R

Affiliation Type :	Mail Contact
Company :	COUNTY OF ONEIDA, DIV. BLD/GRD
Contact Title :	N/R
Contact Name :	MATTHEW S. BAISLEY
Contact Address :	5999 JUDD ROAD, ORISKANY, NY 13424
Contact Address 2 :	N/R
Country Code :	001
Phone :	(315) 793-6226
Phone Ext :	N/R
Email :	MBAISLEY@OCGOV.NET
Fax :	N/R

Affiliation Type :	Facility Operator
Company :	ONEIDA COUNTY OFFICE BUILDING
Contact Title :	N/R
Contact Name :	COUNTY OF ONEIDA
Contact Address :	NN
Contact Address 2 :	N/R
Country Code :	001
Phone :	(315) 793-6226
Phone Ext :	N/R
Email :	N/R
Fax :	N/R

Affiliation Type :	Facility Owner
Company :	COUNTY OF ONEIDA, DIV. BLD/GRD
Contact Title :	ASSISTANT ENGINEER
Contact Name :	DAVID E. BABOWICZ
Contact Address :	5999 JUDD ROAD, ORISKANY, NY 13424
Contact Address 2 :	N/R
Country Code :	001
Phone :	(315) 793-6226
Phone Ext :	N/R
Email :	N/R
Fax :	N/R

Map Id: 72
 Direction: ESE
 Distance: 0.437 mi., 2308 ft.
 Elevation: 479 ft.
 Relative: Higher

Site Name : ONEIDA CO. OFFICE BLDG. | G S X
 SERVICES INC ONEIDA CO OFF BLDG |
 ONEIDA COUNTY COURT HOUSE
 800 PARK AVE
 UTICA, NY 13501

Database(s) : [AST PBS - NY, ECHO, FRS, HIST
 MANIFEST - NY, LTANKS 2 - NY,
 RCRA_NONGEN, SPILLS - NY, UST PBS -
 NY] **(cont.)**

EnviroSite ID: 4728705
 EPA ID: N/R

UST PBS - NY **(cont.)**

Tank Information

Date Installed :	N/R
Tank ID :	116778
Tank Number :	001
Tank Type :	N/R
Tank Status :	Closed Prior to 03/1991
Capacity :	6000
Tank Location :	Underground
Tank Model :	N/R
Pipe Model :	N/R
Test Method :	N/R
Tank Last Test :	1989-05-01
Tank Next Test Due :	N/R
Close Date :	N/R
Registered :	True
Tank Out of Service Date :	N/R
Tank Owner Name :	N/R
Tank Owner Address :	N/R
Red Tag Start Date :	N/R
Red Tag End Date :	N/R
Subpart :	N/R
Category :	1
UDC IND :	1
Line Last Test Due :	N/R
Next Line Test Due :	N/R
Line Test Method :	N/R
Class A Opp Name :	N/R
Class B Opp Name :	N/R

Tank Equipment

Details for this site have been truncated due to the large number of available details for this site within this dataset. For the complete details for this site, contact your EnviroSite account representative for a complimentary site report containing all of the details available.

Equipment :	None
Type :	Overfill
Equipment :	None
Type :	Pipe External Protection
Equipment :	None
Type :	Tank Secondary Containment
Equipment :	None
Type :	Tank External Protection

Map Id: 72
 Direction: ESE
 Distance: 0.437 mi., 2308 ft.
 Elevation: 479 ft.
 Relative: Higher

Site Name : ONEIDA CO. OFFICE BLDG. | G S X
 SERVICES INC ONEIDA CO OFF BLDG |
 ONEIDA COUNTY COURT HOUSE
 800 PARK AVE
 UTICA, NY 13501

Database(s) : [AST PBS - NY, ECHO, FRS, HIST
 MANIFEST - NY, LTANKS 2 - NY,
 RCRA_NONGEN, SPILLS - NY, UST PBS -
 NY] **(cont.)**

EnviroSite ID: 4728705
 EPA ID: N/R

UST PBS - NY **(cont.)**

Equipment : No Piping
 Type : Pipe Location

Tank Materials
 Material Name : gasoline
 Percent : 116778

Tank Information

Date Installed : N/R
 Tank ID : 116780
 Tank Number : 003
 Tank Type : N/R
 Tank Status : Closed - Removed
 Capacity : 15000
 Tank Location : Underground
 Tank Model : N/R
 Pipe Model : N/R
 Test Method : N/R
 Tank Last Test : 1994-05-01
 Tank Next Test Due : N/R
 Close Date : 1998-08-01
 Registered : True
 Tank Out of Service Date : N/R
 Tank Owner Name : N/R
 Tank Owner Address : N/R
 Red Tag Start Date : N/R
 Red Tag End Date : N/R
 Subpart : N/R
 Category : 1
 UDC IND : 1
 Line Last Test Due : N/R
 Next Line Test Due : N/R
 Line Test Method : N/R
 Class A Opp Name : N/R
 Class B Opp Name : N/R

Tank Equipment
 Equipment : None
 Type : Pipe External Protection

Equipment : Galvanized Steel
 Type : Pipe Type

Map Id: 72
 Direction: ESE
 Distance: 0.437 mi., 2308 ft.
 Elevation: 479 ft.
 Relative: Higher

Site Name : ONEIDA CO. OFFICE BLDG. | G S X
 SERVICES INC ONEIDA CO OFF BLDG |
 ONEIDA COUNTY COURT HOUSE
 800 PARK AVE
 UTICA, NY 13501

Database(s) : [AST PBS - NY, ECHO, FRS, HIST
 MANIFEST - NY, LTANKS 2 - NY,
 RCRA_NONGEN, SPILLS - NY, UST PBS -
 NY] **(cont.)**

EnviroSite ID: 4728705
 EPA ID: N/R

UST PBS - NY **(cont.)**

Equipment : Product Level Gauge (A/G)
 Type : Overfill

Equipment : None
 Type : Tank Leak Detection

Equipment : No Piping
 Type : Pipe Location

Tank Materials

Material Name : #2 fuel oil (on-site consumption)
 Percent : 116780

Tank Information

Date Installed : 1989-05-01
 Tank ID : 116782
 Tank Number : 005
 Tank Type : N/R
 Tank Status : In Service
 Capacity : 6000
 Tank Location : Underground
 Tank Model : N/R
 Pipe Model : N/R
 Test Method : N/R
 Tank Last Test : 1989-06-01
 Tank Next Test Due : N/R
 Close Date : N/R
 Registered : True
 Tank Out of Service Date : N/R
 Tank Owner Name : DAVID E. BABOWICZ
 Tank Owner Address : 6000 AIRPORT ROAD ORISKANY, NY. 13424
 Red Tag Start Date : N/R
 Red Tag End Date : N/R
 Subpart : 3
 Category : 2
 UDC IND : 0
 Line Last Test Due : N/R
 Next Line Test Due : N/R
 Line Test Method : -
 Class A Opp Name : N/R
 Class B Opp Name : N/R

Map Id: 72
 Direction: ESE
 Distance: 0.437 mi., 2308 ft.
 Elevation: 479 ft.
 Relative: Higher

Site Name : ONEIDA CO. OFFICE BLDG. | G S X
 SERVICES INC ONEIDA CO OFF BLDG |
 ONEIDA COUNTY COURT HOUSE
 800 PARK AVE
 UTICA, NY 13501

Database(s) : [AST PBS - NY, ECHO, FRS, HIST
 MANIFEST - NY, LTANKS 2 - NY,
 RCRA_NONGEN, SPILLS - NY, UST PBS -
 NY] **(cont.)**

EnviroSite ID: 4728705
 EPA ID: N/R

UST PBS - NY **(cont.)**

Tank Equipment
 Equipment :
 Type :

Original Sacrificial Anode
 Tank External Protection

Equipment :
 Type :

Double-Walled (Underground)
 Tank Secondary Containment

Equipment :
 Type :

Automatic Shut-Off
 Overfill

Equipment :
 Type :

Exempt Suction Piping
 Piping Leak Detection

Equipment :
 Type :

Flexible Piping
 Pipe Type

Tank Materials
 Material Name :
 Percent :

#2 fuel oil (on-site consumption)
 116782

Tank Information

Date Installed :
 Tank ID :
 Tank Number :
 Tank Type :
 Tank Status :
 Capacity :
 Tank Location :
 Tank Model :
 Pipe Model :
 Test Method :
 Tank Last Test :
 Tank Next Test Due :
 Close Date :
 Registered :
 Tank Out of Service Date :
 Tank Owner Name :
 Tank Owner Address :
 Red Tag Start Date :
 Red Tag End Date :
 Subpart :
 Category :
 UDC IND :

N/R
 116779
 002
 N/R
 Closed Prior to 03/1991
 6000
 Underground
 N/R
 N/R
 Testing Not Required
 N/R
 N/R
 N/R
 True
 N/R
 N/R
 N/R
 N/R
 N/R
 N/R
 N/R
 1
 1

Map Id: 72
 Direction: ESE
 Distance: 0.437 mi., 2308 ft.
 Elevation: 479 ft.
 Relative: Higher

Site Name : ONEIDA CO. OFFICE BLDG. | G S X SERVICES INC ONEIDA CO OFF BLDG | ONEIDA COUNTY COURT HOUSE
 800 PARK AVE
 UTICA, NY 13501

Database(s) : [AST PBS - NY, ECHO, FRS, HIST MANIFEST - NY, LTANKS 2 - NY, RCRA_NONGEN, SPILLS - NY, UST PBS - NY] **(cont.)**

EnviroSite ID: 4728705
 EPA ID: N/R

UST PBS - NY **(cont.)**

Line Last Test Due : N/R
 Next Line Test Due : N/R
 Line Test Method : N/R
 Class A Opp Name : N/R
 Class B Opp Name : N/R

Tank Equipment
 Equipment :
 Type :

None
 Overfill

Equipment :
 Type :

None
 Tank Internal Protection

Equipment :
 Type :

Pressurized Dispenser
 Dispenser

Equipment :
 Type :

Galvanized Steel
 Pipe Type

Equipment :
 Type :

None
 Pipe External Protection

Tank Materials
 Material Name :
 Percent :

gasoline
 116779

Map Id: 073
 Direction: ENE
 Distance: 0.439 mi., 2318 ft.
 Elevation: 421 ft.
 Relative: Lower

Site Name : UTICA ECONOMY GAS | UTICA ECONOMY GAS STATIONS INC
 109 WHITESBORO STREET
 UTICA, NY 13502

Database(s) : [AST PBS - NY, LTANKS 2 - NY, SPILLS - NY, UST PBS - NY]

EnviroSite ID: 4728689
 EPA ID: N/R

AST PBS - NY

Facility Name : UTICA ECONOMY GAS STATIONS INC

Map Id: 073
 Direction: ENE
 Distance: 0.439 mi., 2318 ft.
 Elevation: 421 ft.
 Relative: Lower

Site Name : UTICA ECONOMY GAS | UTICA ECONOMY GAS STATIONS INC
 109 WHITESBORO STREET
 UTICA, NY 13502

Database(s) : [AST PBS - NY, LTANKS 2 - NY, SPILLS - NY, UST PBS - NY] **(cont.)**

Envirosite ID: 4728689
 EPA ID: N/R

AST PBS - NY **(cont.)**

Facility Address : 109 WHITESBORO STREET, UTICA, 13502
 County : Oneida

Site Information

Expiration Date : N/A
 Site ID : 42080
 Site Type : Unknown
 Site Status : Unregulated/Closed
 Program Number : 6-416878
 Program Type : Petroleum Bulk Storage
 DEC Region : 6
 Last Date in Agency List : 2021-06-03

Affiliation Details

Affiliation Type : Facility Owner
 Company : M & W REALTY
 Contact Title : N/R
 Contact Name : N/R
 Contact Address : 105 WASHINGTON ST, UTICA, NY 13502
 Contact Address 2 : N/R
 Country Code : 001
 Phone : (315) 732-5125
 Phone Ext : N/R
 Email : N/R
 Fax : N/R

Affiliation Type : Emergency Contact
 Company : M & W REALTY
 Contact Title : N/R
 Contact Name : ENRICO BRINDISI
 Contact Address : NN
 Contact Address 2 : N/R
 Country Code : 001
 Phone : (315) 735-4873
 Phone Ext : N/R
 Email : N/R
 Fax : N/R

Affiliation Type : Facility Operator
 Company : UTICA ECONOMY GAS STATIONS INC
 Contact Title : N/R
 Contact Name : ENRICO BRINDISI
 Contact Address : NN
 Contact Address 2 : N/R
 Country Code : 001
 Phone : (315) 735-4873
 Phone Ext : N/R
 Email : N/R
 Fax : N/R

Map Id: 073
 Direction: ENE
 Distance: 0.439 mi., 2318 ft.
 Elevation: 421 ft.
 Relative: Lower

Site Name : UTICA ECONOMY GAS | UTICA ECONOMY GAS STATIONS INC
 109 WHITESBORO STREET
 UTICA, NY 13502

Database(s) : [AST PBS - NY, LTANKS 2 - NY, SPILLS - NY, UST PBS - NY] **(cont.)**

Envirosite ID: 4728689
EPA ID: N/R

AST PBS - NY **(cont.)**

Affiliation Type :	Mail Contact
Company :	M & W REALTY
Contact Title :	N/R
Contact Name :	N/R
Contact Address :	105 WASHINGTON ST, UTICA, NY 13502
Contact Address 2 :	N/R
Country Code :	001
Phone :	(315) 732-5125
Phone Ext :	N/R
Email :	N/R
Fax :	N/R

Tank Information : Tank Information withheld (not releaseable under Freedom of Information Law) in accordance with Public Officers Law Sections 86.5, 87.2(F), 89.5(a)(1)(1-a)

LTANKS 2 - NY

Facility Name :	UTICA ECONOMY GAS
Facility Address :	109 WHITESBORO STREET, UTICA
County :	Oneida

Spill Details

Site ID :	217039
Spill Number :	8900893
Program Type :	ER
DER Facility ID :	179695
DEC Region :	6
Spill Date :	1989-04-25 11:30:00
Close Date :	N/R
Contributing Factor :	Unknown
Material Spilled Classification :	B3
SWIS Code :	3316
DEC Lead on Spill :	MWDUFFAN
Referred to :	N/R
Received Date :	1989-04-25 11:30:00
Computer ID :	N/R
Waterbody :	N/R
Source :	Gasoline Station or other PBS Facility
Reported by :	DEC
Cleanup Activity Ceased Date :	N/R
Cleanup Meets Standard :	False
Inspection Date :	N/R
Penalty :	False
UST Trust :	True
Remed Phase :	5
Date Record Created :	1989-05-03 00:00:00
Record Last Updated :	2020-05-14 13:40:38
Spiller Name :	ERIC SMITH
Spiller Company :	M & W REALTY

Map Id: 073
 Direction: ENE
 Distance: 0.439 mi., 2318 ft.
 Elevation: 421 ft.
 Relative: Lower

Site Name : UTICA ECONOMY GAS | UTICA ECONOMY GAS STATIONS INC
 109 WHITESBORO STREET
 UTICA, NY 13502

Database(s) : [AST PBS - NY, LTANKS 2 - NY, SPILLS - NY, UST PBS - NY] **(cont.)**

EnviroSite ID: 4728689
 EPA ID: N/R

LTANKS 2 - NY **(cont.)**

Spiller Address : 105 WASHINGTON ST., UTICA, NY 13502
 Spiller Country : 999
 Contact Name : N/R
 Contact Phone : N/R
 Contact Extension : N/R
 After Hours : False
 Latitude : 43.104935210
 Longitude : -75.227984620

Caller Remark : HOLES OBSERVED IN TANKS DURING REMOVAL/HEAVY SHEEN & GLOBULES OF PRODUCT NOTED ON GROUNDWATER

DEC Remark :

04/25/89: 6K,4K & (4)1K TKS PULLED/THE 6K & (3)4K HAD HOLES IN THEM/DUG DOWN TO GW & SAW HEAVY SHEEN COMING INTO EXCAVATION FORMING SKIM LAYER OF PRODUCT/CONT SOIL PILED ON PASTIC (DJ). 04/26/89: 6K TANK PULLED/DID NOT NOTICE ANY HOLES BUT SOIL REEKS OF PRODUCT AND WATER HAD HEAVY SHEEN WITH GLOBULES OF PRODUCT (DJ). 05/04/89: GWI & SOIL LETTER SENT (DJ). 05/08/89: CONTAMINATED SOIL (54 YDS.) DISPOSED OF. (JM). 07/26/89: DRILLING MW WELLS/MW1 SET AT 14.0'/GASOLINE ODOR AT 7'/GW AT 8'(AC). 07/27/89: WELL 2 HAD FREE GASOLINE IN SPOON SAMPLE/HNU READING OF 300 PPM (AC). 09/05/90: SPOKE WITH VINCENT SALERNO. HE STATED THAT THE CONTAM. SOIL WAS REMOVED. 09/12/90: SOIL DISPOSAL PAPERWORK RECEIVED. (JM). 10/20/2003: REVIEWED FILE. ADDITIONAL INVESTIGATION PERFORMED IN 1997 INDICATES GROSSLY CONTAMINATED SOILS & GW. PROPOSED REMEDIAL EXCAVATION. NO WORK DONE. (DJ) 12/04/2008: DER CODE U,S,G,V,O,T SENT NO LONGER ACTIVELY MANAGED LETTER. (SR) 14May2020: Found two #8900893 reports in DECDocs file

Last Date in Agency List : 2021-05-04

Material Details

Spill Number : 8900893
 Operable Unit ID : 927047
 Operable Unit : 01
 Material ID : 452214
 Material Code : 0009
 Material Name : gasoline
 Case Number : N/R
 Material Family : Petroleum
 Quantity : .00
 Units : L
 Recovered : .00
 Affected Media: Soil : False
 Affected Media: Air : False
 Affected Media: Ind Air : False
 Affected Media: Groundwater : True
 Affected Media: Surface Water : False
 Affected Media: Drinking Water : False
 Affected Media: Sewer Line : False
 Affected Media: Impervious Surface : False
 Affected Media: Subway : False
 Affected Media: Utility Conveyance : False
 Oxygenate : True

Map Id: 073
 Direction: ENE
 Distance: 0.439 mi., 2318 ft.
 Elevation: 421 ft.
 Relative: Lower

Site Name : UTICA ECONOMY GAS | UTICA ECONOMY
 GAS STATIONS INC
 109 WHITESBORO STREET
 UTICA, NY 13502

Database(s) : [AST PBS - NY, LTANKS 2 - NY, SPILLS -
 NY, UST PBS - NY] **(cont.)**

EnviroSite ID: 4728689
 EPA ID: N/R

LTANKS 2 - NY **(cont.)**

Spill Number :	8900893
Operable Unit ID :	927047
Operable Unit :	01
Material ID :	572398
Material Code :	1213A
Material Name :	MTBE (methyl-tert-butyl ether)
Case Number :	01634044
Material Family :	Hazardous Material
Quantity :	N/R
Units :	N/R
Recovered :	N/R
Affected Media: Soil :	False
Affected Media: Air :	False
Affected Media: Ind Air :	False
Affected Media: Groundwater :	True
Affected Media: Surface Water :	False
Affected Media: Drinking Water :	False
Affected Media: Sewer Line :	False
Affected Media: Impervious Surface :	False
Affected Media: Subway :	False
Affected Media: Utility Conveyance :	False
Oxygenate :	True

SPILLS - NY

Facility Name :	UTICA ECONOMY GAS
Facility Address :	109 WHITESBORO STREET, UTICA
County :	Oneida

Spill Details

Site ID :	217039
Spill Number :	8900893
Program Type :	ER
DER Facility ID :	179695
DEC Region :	6
Spill Date :	1989-04-25 11:30:00
Close Date :	N/R
Contributing Factor :	Unknown
Material Spilled Classification :	B3
SWIS Code :	3316
DEC Lead on Spill :	MWDUFFAN
Referred to :	N/R
Received Date :	1989-04-25 11:30:00
Computer ID :	N/R
Waterbody :	N/R
Source :	Gasoline Station or other PBS Facility
Reported by :	DEC
Cleanup Activity Ceased Date :	N/R
Cleanup Meets Standard :	False
Inspection Date :	N/R
Penalty :	False
UST Trust :	True
Remed Phase :	5

Map Id: O73
 Direction: ENE
 Distance: 0.439 mi., 2318 ft.
 Elevation: 421 ft.
 Relative: Lower

Site Name : UTICA ECONOMY GAS | UTICA ECONOMY GAS STATIONS INC
 109 WHITESBORO STREET
 UTICA, NY 13502

Database(s) : [AST PBS - NY, LTANKS 2 - NY, SPILLS - NY, UST PBS - NY] **(cont.)**

Envirosite ID: 4728689
EPA ID: N/R

SPILLS - NY (cont.)

Date Record Created : 1989-05-03 00:00:00
 Record Last Updated : 2020-05-14 13:40:38
 Spiller Name : ERIC SMITH
 Spiller Company : M & W REALTY
 Spiller Address : 105 WASHINGTON ST., UTICA, NY 13502
 Spiller Country : 999
 Contact Name : N/R
 Contact Phone : N/R
 Contact Extension : N/R
 After Hours : False
 Latitude : 43.104935210
 Longitude : -75.227984620

Caller Remark : HOLES OBSERVED IN TANKS DURING REMOVAL/HEAVY SHEEN & GLOBULES OF PRODUCT NOTED ON GROUNDWATER

DEC Remark :

04/25/89: 6K,4K & (4)1K TKS PULLED/THE 6K & (3)4K HAD HOLES IN THEM/DUG DOWN TO GW & SAW HEAVY SHEEN COMING INTO EXCAVATION FORMING SKIM LAYER OF PRODUCT/CONT SOIL PILED ON PASTIC (DJ). 04/26/89: 6K TANK PULLED/DID NOT NOTICE ANY HOLES BUT SOIL REEKS OF PRODUCT AND WATER HAD HEAVY SHEEN WITH GLOBULES OF PRODUCT (DJ). 05/04/89: GWI & SOIL LETTER SENT (DJ). 05/08/89: CONTAMINATED SOIL (54 YDS.) DISPOSED OF. (JM). 07/26/89: DRILLING MW WELLS/MW1 SET AT 14.0'/GASOLINE ODOR AT 7'/GW AT 8'(AC). 07/27/89: WELL 2 HAD FREE GASOLINE IN SPOON SAMPLE/HNU READING OF 300 PPM (AC). 09/05/90: SPOKE WITH VINCENT SALERNO. HE STATED THAT THE CONTAM. SOIL WAS REMOVED. 09/12/90: SOIL DISPOSAL PAPERWORK RECEIVED. (JM). 10/20/2003: REVIEWED FILE. ADDITIONAL INVESTIGATION PERFORMED IN 1997 INDICATES GROSSLY CONTAMINATED SOILS & GW. PROPOSED REMEDIAL EXCAVATION. NO WORK DONE. (DJ) 12/04/2008: DER CODE U,S,G,V,O,T SENT NO LONGER ACTIVELY MANAGED LETTER. (SR) 14May2020: Found two #8900893 reports in DECDocs file

Last Date in Agency List : 2021-05-04

Material Details

Spill Number : 8900893
 Operable Unit ID : 927047
 Operable Unit : 01
 Material ID : 572398
 Material Code : 1213A
 Material Name : MTBE (methyl-tert-butyl ether)
 Case Number : 01634044
 Material Family : Hazardous Material
 Quantity : N/R
 Units : N/R
 Recovered : N/R
 Affected Media: Soil : False
 Affected Media: Air : False
 Affected Media: Ind Air : False
 Affected Media: Groundwater : True
 Affected Media: Surface Water : False
 Affected Media: Drinking Water : False
 Affected Media: Sewer Line : False
 Affected Media: Impervious Surface : False

Map Id: O73
 Direction: ENE
 Distance: 0.439 mi., 2318 ft.
 Elevation: 421 ft.
 Relative: Lower

Site Name : UTICA ECONOMY GAS | UTICA ECONOMY
 GAS STATIONS INC
 109 WHITESBORO STREET
 UTICA, NY 13502

Database(s) : [AST PBS - NY, LTANKS 2 - NY, SPILLS -
 NY, UST PBS - NY] **(cont.)**

EnviroSite ID: 4728689
 EPA ID: N/R

SPILLS - NY **(cont.)**

Affected Media: Subway :	False
Affected Media: Utility Conveyance :	False
Oxygenate :	True
Spill Number :	8900893
Operable Unit ID :	927047
Operable Unit :	01
Material ID :	452214
Material Code :	0009
Material Name :	gasoline
Case Number :	N/R
Material Family :	Petroleum
Quantity :	.00
Units :	L
Recovered :	.00
Affected Media: Soil :	False
Affected Media: Air :	False
Affected Media: Ind Air :	False
Affected Media: Groundwater :	True
Affected Media: Surface Water :	False
Affected Media: Drinking Water :	False
Affected Media: Sewer Line :	False
Affected Media: Impervious Surface :	False
Affected Media: Subway :	False
Affected Media: Utility Conveyance :	False
Oxygenate :	True

UST PBS - NY

Facility Name :	UTICA ECONOMY GAS STATIONS INC
Facility Address :	109 WHITESBORO STREET, UTICA, 13502
County :	Oneida

Site Information

Expiration Date :	N/A
Site ID :	42080
Site Type :	Unknown
Site Status :	Unregulated/Closed
Program Number :	6-416878
Program Type :	Petroleum Bulk Storage
DEC Region :	6
Last Date in Agency List :	2021-07-06

Affiliation Details

Affiliation Type :	Facility Owner
Company :	M & W REALTY
Contact Title :	N/R
Contact Name :	N/R
Contact Address :	105 WASHINGTON ST, UTICA, NY 13502
Contact Address 2 :	N/R

Map Id: O73
 Direction: ENE
 Distance: 0.439 mi., 2318 ft.
 Elevation: 421 ft.
 Relative: Lower

Site Name : UTICA ECONOMY GAS | UTICA ECONOMY
 GAS STATIONS INC
 109 WHITESBORO STREET
 UTICA, NY 13502

Database(s) : [AST PBS - NY, LTANKS 2 - NY, SPILLS -
 NY, UST PBS - NY] **(cont.)**

EnviroSite ID: 4728689
 EPA ID: N/R

UST PBS - NY **(cont.)**

Country Code : 001
 Phone : (315) 732-5125
 Phone Ext : N/R
 Email : N/R
 Fax : N/R

Affiliation Type : Emergency Contact
 Company : M & W REALTY
 Contact Title : N/R
 Contact Name : ENRICO BRINDISI
 Contact Address : NN
 Contact Address 2 : N/R
 Country Code : 001
 Phone : (315) 735-4873
 Phone Ext : N/R
 Email : N/R
 Fax : N/R

Affiliation Type : Facility Operator
 Company : UTICA ECONOMY GAS STATIONS INC
 Contact Title : N/R
 Contact Name : ENRICO BRINDISI
 Contact Address : NN
 Contact Address 2 : N/R
 Country Code : 001
 Phone : (315) 735-4873
 Phone Ext : N/R
 Email : N/R
 Fax : N/R

Affiliation Type : Mail Contact
 Company : M & W REALTY
 Contact Title : N/R
 Contact Name : N/R
 Contact Address : 105 WASHINGTON ST, UTICA, NY 13502
 Contact Address 2 : N/R
 Country Code : 001
 Phone : (315) 732-5125
 Phone Ext : N/R
 Email : N/R
 Fax : N/R

Tank Information

Date Installed : 1980-04-01
 Tank ID : 118982
 Tank Number : 001
 Tank Type : N/R
 Tank Status : Closed Prior to 03/1991
 Capacity : 6000
 Tank Location : Underground

Map Id: O73
 Direction: ENE
 Distance: 0.439 mi., 2318 ft.
 Elevation: 421 ft.
 Relative: Lower

Site Name : UTICA ECONOMY GAS | UTICA ECONOMY
 GAS STATIONS INC
 109 WHITESBORO STREET
 UTICA, NY 13502

Database(s) : [AST PBS - NY, LTANKS 2 - NY, SPILLS -
 NY, UST PBS - NY] **(cont.)**

EnviroSite ID: 4728689
 EPA ID: N/R

UST PBS - NY **(cont.)**

Tank Model :	N/R
Pipe Model :	N/R
Test Method :	Testing Not Required
Tank Last Test :	N/R
Tank Next Test Due :	N/R
Close Date :	N/R
Registered :	True
Tank Out of Service Date :	N/R
Tank Owner Name :	N/R
Tank Owner Address :	N/R
Red Tag Start Date :	N/R
Red Tag End Date :	N/R
Subpart :	N/R
Category :	1
UDC IND :	1
Line Last Test Due :	N/R
Next Line Test Due :	N/R
Line Test Method :	N/R
Class A Opp Name :	N/R
Class B Opp Name :	N/R

Tank Equipment

Details for this site have been truncated due to the large number of available details for this site within this dataset. For the complete details for this site, contact your EnviroSite account representative for a complimentary site report containing all of the details available.

Equipment :	Suction Dispenser
Type :	Dispenser

Equipment :	None
Type :	Tank Internal Protection

Equipment :	No Piping
Type :	Pipe Location

Equipment :	None
Type :	Tank Leak Detection

Equipment :	None
Type :	Tank Secondary Containment

Tank Materials

Material Name :	gasoline
Percent :	118982

Map Id: O73
 Direction: ENE
 Distance: 0.439 mi., 2318 ft.
 Elevation: 421 ft.
 Relative: Lower

Site Name : UTICA ECONOMY GAS | UTICA ECONOMY
 GAS STATIONS INC
 109 WHITESBORO STREET
 UTICA, NY 13502

Database(s) : [AST PBS - NY, LTANKS 2 - NY, SPILLS -
 NY, UST PBS - NY] **(cont.)**

EnviroSite ID: 4728689
 EPA ID: N/R

UST PBS - NY **(cont.)**

Tank Information

Date Installed :	N/R
Tank ID :	118981
Tank Number :	007
Tank Type :	N/R
Tank Status :	Closed Prior to 03/1991
Capacity :	1000
Tank Location :	Underground
Tank Model :	N/R
Pipe Model :	N/R
Test Method :	Testing Not Required
Tank Last Test :	N/R
Tank Next Test Due :	N/R
Close Date :	N/R
Registered :	True
Tank Out of Service Date :	N/R
Tank Owner Name :	N/R
Tank Owner Address :	N/R
Red Tag Start Date :	N/R
Red Tag End Date :	N/R
Subpart :	N/R
Category :	1
UDC IND :	1
Line Last Test Due :	N/R
Next Line Test Due :	N/R
Line Test Method :	N/R
Class A Opp Name :	N/R
Class B Opp Name :	N/R

Tank Equipment

Equipment :	No Piping
Type :	Pipe Location
Equipment :	None
Type :	Pipe External Protection
Equipment :	None
Type :	Overfill
Equipment :	Suction Dispenser
Type :	Dispenser
Equipment :	None
Type :	Tank External Protection

Map Id: O73
 Direction: ENE
 Distance: 0.439 mi., 2318 ft.
 Elevation: 421 ft.
 Relative: Lower

Site Name : UTICA ECONOMY GAS | UTICA ECONOMY
 GAS STATIONS INC
 109 WHITESBORO STREET
 UTICA, NY 13502

Database(s) : [AST PBS - NY, LTANKS 2 - NY, SPILLS -
 NY, UST PBS - NY] **(cont.)**

EnviroSite ID: 4728689
 EPA ID: N/R

UST PBS - NY **(cont.)**

Tank Materials

Material Name : other
 Percent : 118981

Tank Information

Date Installed : N/R
 Tank ID : 118984
 Tank Number : 003
 Tank Type : N/R
 Tank Status : Closed Prior to 03/1991
 Capacity : 1000
 Tank Location : Underground
 Tank Model : N/R
 Pipe Model : N/R
 Test Method : Testing Not Required
 Tank Last Test : N/R
 Tank Next Test Due : N/R
 Close Date : N/R
 Registered : True
 Tank Out of Service Date : N/R
 Tank Owner Name : N/R
 Tank Owner Address : N/R
 Red Tag Start Date : N/R
 Red Tag End Date : N/R
 Subpart : N/R
 Category : 1
 UDC IND : 1
 Line Last Test Due : N/R
 Next Line Test Due : N/R
 Line Test Method : N/R
 Class A Opp Name : N/R
 Class B Opp Name : N/R

Tank Equipment

Equipment : None
 Type : Tank Leak Detection

Equipment : No Piping
 Type : Pipe Location

Equipment : None
 Type : Tank Internal Protection

Equipment : None
 Type : Tank External Protection

Map Id: O73
 Direction: ENE
 Distance: 0.439 mi., 2318 ft.
 Elevation: 421 ft.
 Relative: Lower

Site Name : UTICA ECONOMY GAS | UTICA ECONOMY
 GAS STATIONS INC
 109 WHITESBORO STREET
 UTICA, NY 13502

Database(s) : [AST PBS - NY, LTANKS 2 - NY, SPILLS -
 NY, UST PBS - NY] **(cont.)**

EnviroSite ID: 4728689
 EPA ID: N/R

UST PBS - NY **(cont.)**

Equipment : Steel/Carbon Steel/Iron
 Type : Pipe Type

Tank Materials

Material Name : gasoline
 Percent : 118984

Tank Information

Date Installed : N/R
 Tank ID : 118987
 Tank Number : 006
 Tank Type : N/R
 Tank Status : Closed Prior to 03/1991
 Capacity : 6000
 Tank Location : Underground
 Tank Model : N/R
 Pipe Model : N/R
 Test Method : Testing Not Required
 Tank Last Test : N/R
 Tank Next Test Due : N/R
 Close Date : N/R
 Registered : True
 Tank Out of Service Date : N/R
 Tank Owner Name : N/R
 Tank Owner Address : N/R
 Red Tag Start Date : N/R
 Red Tag End Date : N/R
 Subpart : N/R
 Category : 1
 UDC IND : 1
 Line Last Test Due : N/R
 Next Line Test Due : N/R
 Line Test Method : N/R
 Class A Opp Name : N/R
 Class B Opp Name : N/R

Tank Equipment

Equipment : None
 Type : Tank External Protection

Equipment : None
 Type : Overfill

Equipment : None
 Type : Tank Internal Protection

Map Id: O73
 Direction: ENE
 Distance: 0.439 mi., 2318 ft.
 Elevation: 421 ft.
 Relative: Lower

Site Name : UTICA ECONOMY GAS | UTICA ECONOMY
 GAS STATIONS INC
 109 WHITESBORO STREET
 UTICA, NY 13502

Database(s) : [AST PBS - NY, LTANKS 2 - NY, SPILLS -
 NY, UST PBS - NY] **(cont.)**

Envirosite ID: 4728689
 EPA ID: N/R

UST PBS - NY **(cont.)**

Equipment : None
 Type : Pipe External Protection

Equipment : None
 Type : Tank Secondary Containment

Tank Materials

Material Name : diesel
 Percent : 118987

Tank Information

Date Installed : N/R
 Tank ID : 118985
 Tank Number : 004
 Tank Type : N/R
 Tank Status : Closed Prior to 03/1991
 Capacity : 1000
 Tank Location : Underground
 Tank Model : N/R
 Pipe Model : N/R
 Test Method : Testing Not Required
 Tank Last Test : N/R
 Tank Next Test Due : N/R
 Close Date : N/R
 Registered : True
 Tank Out of Service Date : N/R
 Tank Owner Name : N/R
 Tank Owner Address : N/R
 Red Tag Start Date : N/R
 Red Tag End Date : N/R
 Subpart : N/R
 Category : 1
 UDC IND : 1
 Line Last Test Due : N/R
 Next Line Test Due : N/R
 Line Test Method : N/R
 Class A Opp Name : N/R
 Class B Opp Name : N/R

Tank Equipment

Equipment : None
 Type : Overfill

Equipment : None
 Type : Pipe External Protection

Map Id: O73
 Direction: ENE
 Distance: 0.439 mi., 2318 ft.
 Elevation: 421 ft.
 Relative: Lower

Site Name : UTICA ECONOMY GAS | UTICA ECONOMY
 GAS STATIONS INC
 109 WHITESBORO STREET
 UTICA, NY 13502

Database(s) : [AST PBS - NY, LTANKS 2 - NY, SPILLS -
 NY, UST PBS - NY] **(cont.)**

EnviroSite ID: 4728689
 EPA ID: N/R

UST PBS - NY **(cont.)**

Equipment : Steel/Carbon Steel/Iron
 Type : Pipe Type

Equipment : None
 Type : Tank Leak Detection

Equipment : Suction Dispenser
 Type : Dispenser

Tank Materials

Material Name : gasoline
 Percent : 118985

Tank Information

Date Installed : N/R
 Tank ID : 118986
 Tank Number : 005
 Tank Type : N/R
 Tank Status : Closed Prior to 03/1991
 Capacity : 1000
 Tank Location : Underground
 Tank Model : N/R
 Pipe Model : N/R
 Test Method : Testing Not Required
 Tank Last Test : N/R
 Tank Next Test Due : N/R
 Close Date : N/R
 Registered : True
 Tank Out of Service Date : N/R
 Tank Owner Name : N/R
 Tank Owner Address : N/R
 Red Tag Start Date : N/R
 Red Tag End Date : N/R
 Subpart : N/R
 Category : 1
 UDC IND : 1
 Line Last Test Due : N/R
 Next Line Test Due : N/R
 Line Test Method : N/R
 Class A Opp Name : N/R
 Class B Opp Name : N/R

Tank Equipment

Equipment : Steel/Carbon Steel/Iron
 Type : Pipe Type

Map Id: O73
 Direction: ENE
 Distance: 0.439 mi., 2318 ft.
 Elevation: 421 ft.
 Relative: Lower

Site Name : UTICA ECONOMY GAS | UTICA ECONOMY
 GAS STATIONS INC
 109 WHITESBORO STREET
 UTICA, NY 13502

Database(s) : [AST PBS - NY, LTANKS 2 - NY, SPILLS -
 NY, UST PBS - NY] **(cont.)**

EnviroSite ID: 4728689
 EPA ID: N/R

UST PBS - NY **(cont.)**

Equipment :	None
Type :	Tank Leak Detection
Equipment :	None
Type :	Tank Internal Protection
Equipment :	None
Type :	Tank Secondary Containment
Equipment :	None
Type :	Pipe External Protection

Tank Materials

Material Name :	gasoline
Percent :	118986

Tank Information

Date Installed :	N/R
Tank ID :	118983
Tank Number :	002
Tank Type :	N/R
Tank Status :	Closed Prior to 03/1991
Capacity :	4000
Tank Location :	Underground
Tank Model :	N/R
Pipe Model :	N/R
Test Method :	Testing Not Required
Tank Last Test :	N/R
Tank Next Test Due :	N/R
Close Date :	N/R
Registered :	True
Tank Out of Service Date :	N/R
Tank Owner Name :	N/R
Tank Owner Address :	N/R
Red Tag Start Date :	N/R
Red Tag End Date :	N/R
Subpart :	N/R
Category :	1
UDC IND :	1
Line Last Test Due :	N/R
Next Line Test Due :	N/R
Line Test Method :	N/R
Class A Opp Name :	N/R
Class B Opp Name :	N/R

Map Id: O73
Direction: ENE
Distance: 0.439 mi., 2318 ft.
Elevation: 421 ft.
Relative: Lower

Site Name : UTICA ECONOMY GAS | UTICA ECONOMY
GAS STATIONS INC
109 WHITESBORO STREET
UTICA, NY 13502
Database(s) : [AST PBS - NY, LTANKS 2 - NY, SPILLS -
NY, UST PBS - NY] **(cont.)**

EnviroSite ID: 4728689
EPA ID: N/R

UST PBS - NY **(cont.)**

Tank Equipment
Equipment : None
Type : Tank External Protection

Equipment : Suction Dispenser
Type : Dispenser

Equipment : None
Type : Overfill

Equipment : None
Type : Tank Leak Detection

Equipment : None
Type : Pipe External Protection

Tank Materials
Material Name : gasoline
Percent : 118983

Map Id: O74
Direction: E
Distance: 0.442 mi., 2333 ft.
Elevation: 423 ft.
Relative: Lower

Site Name : GORDON PROPERTY
117 HOTEL STREET
UTICA, NY
Database(s) : [LTANKS 2 - NY, SPILLS - NY]

EnviroSite ID: 4910472
EPA ID: N/R

LTANKS 2 - NY

Facility Name : GORDON PROPERTY
Facility Address : 117 HOTEL STREET, UTICA
County : Oneida

Spill Details
Site ID : 105506
Spill Number : 0250023
Program Type : ER
DER Facility ID : 93062
DEC Region : 6
Spill Date : 2002-06-07 12:00:00
Close Date : N/R
Contributing Factor : Deliberate

Map Id: O74
 Direction: E
 Distance: 0.442 mi., 2333 ft.
 Elevation: 423 ft.
 Relative: Lower

Site Name : GORDON PROPERTY
 117 HOTEL STREET
 UTICA, NY
Database(s) : [LTANKS 2 - NY, SPILLS - NY] **(cont.)**

Envirosite ID: 4910472
EPA ID: N/R

LTANKS 2 - NY **(cont.)**

Material Spilled Classification :	C4
SWIS Code :	3316
DEC Lead on Spill :	SCREICHI
Referred to :	N/R
Received Date :	2003-01-28 11:30:00
Computer ID :	N/R
Waterbody :	N/R
Source :	Gasoline Station or other PBS Facility
Reported by :	DEC
Cleanup Activity Ceased Date :	N/R
Cleanup Meets Standard :	False
Inspection Date :	N/R
Penalty :	False
UST Trust :	False
Remed Phase :	1
Date Record Created :	2003-01-29 08:47:00
Record Last Updated :	2010-07-06 08:56:10
Spiller Name :	N/R
Spiller Company :	SHELDON A. GORDON
Spiller Address :	68 OAKDALE AVE WEST, NEW HARTFORD, NY 13413-
Spiller Country :	001
Contact Name :	N/R
Contact Phone :	N/R
Contact Extension :	N/R
After Hours :	False
Latitude :	43.104376980
Longitude :	-75.227945680
Caller Remark :	TANKS WERE REPORTED TO BE REMOVED LAST JUNE OR JULY BY GEORGE LESTER, CONTRACTOR WHO CAUSED CONTENTS TO SPILL ONTO GROUND.

DEC Remark :

Prior to Sept, 2004 data translation this spill Lead_DEC Field was DER,U,V,O 01/28/2003: IT WAS REPORTED THAT GEORGE LESTER, 1305 TAYLOR AVENUE, UTICA, 13501 PULLED TWO 550 GASOLINE USTS FOR THE PROPERTY OWNER CAUSING CONTENTS TO SPILL ONTO GROUND AND INTO EXCAVATION. TANKS WERE REPORTED TO BE ABOUT HALF FULL BY WITNESS. REMOVAL TOOK PLACE SOMETIME AFTER 6/6/2002. NO SPILL WAS EVER REPORTED. (DJ) 01/28/2003: SENT SPILL LETTERS TO OWNER & CONTRACTOR. (DJ) 04/30/2003: REMINDER LETTER SENT FOR INV. PROPOSAL (DJ). 03/19/2004: REMINDER SENT. INCOMPLETE. (DJ) 12/12/2008: REVIEWED FILE. NO RESPONSE FROM RP. LAW ENFORCEMENT WAS INVOLVED, NO FOLLOWUP INFO IN FILE. SENT INFO REQUEST TO BECCI CLARKE. (SR) 06/29/2010: ON SITE WITH PETE PARAGON: PROPERTY SOLD IN MARCH 2010. SPILL UNDER NEW SIDEWALK; CITY REQUIRES LARGE BOND TO PERFORM PHASE II. GRAVEL DRIVEWAY ROW ALONG SIDE OF BUILDING. - TELECON WITH RICHARD PARKER, SHELDON GORDON'S ATTORNEY (736-5555): MR. PARKER WILL REVIEW HIS FILES AND PROVID

Last Date in Agency List : 2021-05-04

Material Details

Spill Number :	0250023
Operable Unit ID :	866951
Operable Unit :	01
Material ID :	509994
Material Code :	0009

Map Id: O74
 Direction: E
 Distance: 0.442 mi., 2333 ft.
 Elevation: 423 ft.
 Relative: Lower

Site Name : GORDON PROPERTY
 117 HOTEL STREET
 UTICA, NY
Database(s) : [LTANKS 2 - NY, SPILLS - NY] **(cont.)**

EnviroSite ID: 4910472
 EPA ID: N/R

LTANKS 2 - NY **(cont.)**

Material Name : gasoline
 Case Number : N/R
 Material Family : Petroleum
 Quantity : .00
 Units : G
 Recovered : .00
 Affected Media: Soil : True
 Affected Media: Air : False
 Affected Media: Ind Air : False
 Affected Media: Groundwater : False
 Affected Media: Surface Water : False
 Affected Media: Drinking Water : False
 Affected Media: Sewer Line : False
 Affected Media: Impervious Surface : False
 Affected Media: Subway : False
 Affected Media: Utility Conveyance : False
 Oxygenate : N/R

SPILLS - NY

Facility Name : GORDON PROPERTY
 Facility Address : 117 HOTEL STREET, UTICA
 County : Oneida

Spill Details

Site ID : 105506
 Spill Number : 0250023
 Program Type : ER
 DER Facility ID : 93062
 DEC Region : 6
 Spill Date : 2002-06-07 12:00:00
 Close Date : N/R
 Contributing Factor : Deliberate
 Material Spilled Classification : C4
 SWIS Code : 3316
 DEC Lead on Spill : SCREICHI
 Referred to : N/R
 Received Date : 2003-01-28 11:30:00
 Computer ID : N/R
 Waterbody : N/R
 Source : Gasoline Station or other PBS Facility
 Reported by : DEC
 Cleanup Activity Ceased Date : N/R
 Cleanup Meets Standard : False
 Inspection Date : N/R
 Penalty : False
 UST Trust : False
 Remed Phase : 1
 Date Record Created : 2003-01-29 08:47:00
 Record Last Updated : 2010-07-06 08:56:10
 Spiller Name : N/R
 Spiller Company : SHELDON A. GORDON
 Spiller Address : 68 OAKDALE AVE WEST, NEW HARTFORD, NY 13413-001
 Spiller Country : 001
 Contact Name : N/R

Map Id: O74
 Direction: E
 Distance: 0.442 mi., 2333 ft.
 Elevation: 423 ft.
 Relative: Lower

Site Name : GORDON PROPERTY
 117 HOTEL STREET
 UTICA, NY
Database(s) : [LTANKS 2 - NY, SPILLS - NY] **(cont.)**

EnviroSite ID: 4910472
EPA ID: N/R

SPILLS - NY (cont.)

Contact Phone : N/R
 Contact Extension : N/R
 After Hours : False
 Latitude : 43.104376980
 Longitude : -75.227945680

Caller Remark : TANKS WERE REPORTED TO BE REMOVED LAST JUNE OR JULY BY GEORGE LESTER, CONTRACTOR WHO CAUSED CONTENTS TO SPILL ONTO GROUND.

DEC Remark :

Prior to Sept, 2004 data translation this spill Lead_DEC Field was DER,U,V,O 01/28/2003: IT WAS REPORTED THAT GEORGE LESTER, 1305 TAYLOR AVENUE, UTICA, 13501 PULLED TWO 550 GASOLINE USTS FOR THE PROPERTY OWNER CAUSING CONTENTS TO SPILL ONTO GROUND AND INTO EXCAVATION. TANKS WERE REPORTED TO BE ABOUT HALF FULL BY WITNESS. REMOVAL TOOK PLACE SOMETIME AFTER 6/6/2002. NO SPILL WAS EVER REPORTED. (DJ) 01/28/2003: SENT SPILL LETTERS TO OWNER & CONTRACTOR. (DJ) 04/30/2003: REMINDER LETTER SENT FOR INV. PROPOSAL (DJ). 03/19/2004: REMINDER SENT. INCOMPLETE. (DJ) 12/12/2008: REVIEWED FILE. NO RESPONSE FROM RP. LAW ENFORCEMENT WAS INVOLVED, NO FOLLOWUP INFO IN FILE. SENT INFO REQUEST TO BECCI CLARKE. (SR) 06/29/2010: ON SITE WITH PETE PARAGON: PROPERTY SOLD IN MARCH 2010. SPILL UNDER NEW SIDEWALK; CITY REQUIRES LARGE BOND TO PERFORM PHASE II. GRAVEL DRIVEWAY ROW ALONG SIDE OF BUILDING. - TELECON WITH RICHARD PARKER, SHELDON GORDON'S ATTORNEY (736-5555): MR. PARKER WILL REVIEW HIS FILES AND PROVID

Last Date in Agency List : 2021-05-04

Material Details

Spill Number : 0250023
 Operable Unit ID : 866951
 Operable Unit : 01
 Material ID : 509994
 Material Code : 0009
 Material Name : gasoline
 Case Number : N/R
 Material Family : Petroleum
 Quantity : .00
 Units : G
 Recovered : .00
 Affected Media: Soil : True
 Affected Media: Air : False
 Affected Media: Ind Air : False
 Affected Media: Groundwater : False
 Affected Media: Surface Water : False
 Affected Media: Drinking Water : False
 Affected Media: Sewer Line : False
 Affected Media: Impervious Surface : False
 Affected Media: Subway : False
 Affected Media: Utility Conveyance : False
 Oxygenate : N/R

Map Id: P75
 Direction: ESE
 Distance: 0.448 mi., 2366 ft.
 Elevation: 451 ft.
 Relative: Higher

Site Name : FEMIA'S TEST & TUNE UP
 230 ELIZABETH ST
 UTICA, NY 13501

Database(s) : [AST PBS - NY, LTANKS 2 - NY, SPILLS - NY, UST PBS - NY]

EnviroSite ID: 4728577
EPA ID: N/R

AST PBS - NY

Facility Name : FEMIA'S TEST & TUNE UP INC
 Facility Address : 230 ELIZABETH STREET, UTICA, 13501
 County : Oneida

Site Information

Expiration Date : N/A
 Site ID : 41335
 Site Type : Unknown
 Site Status : Unregulated/Closed
 Program Number : 6-077712
 Program Type : Petroleum Bulk Storage
 DEC Region : 6
 Last Date in Agency List : 2021-06-03

Affiliation Details

Affiliation Type : Mail Contact
 Company : ROCCO & JOSEPH FEMIA
 Contact Title : N/R
 Contact Name : N/R
 Contact Address : 1653 ST AGNES AVE, UTICA, NY 13501
 Contact Address 2 : N/R
 Country Code : 001
 Phone : (315) 797-3067
 Phone Ext : N/R
 Email : N/R
 Fax : N/R

Affiliation Type : Emergency Contact
 Company : ROCCO & JOSEPH FEMIA
 Contact Title : N/R
 Contact Name : JOSEPH FEMIA
 Contact Address : NN
 Contact Address 2 : N/R
 Country Code : 001
 Phone : (315) 797-3067
 Phone Ext : N/R
 Email : N/R
 Fax : N/R

Affiliation Type : Facility Owner
 Company : ROCCO & JOSEPH FEMIA
 Contact Title : N/R
 Contact Name : N/R
 Contact Address : 1653 ST AGNES AVE, UTICA, NY 13501
 Contact Address 2 : N/R
 Country Code : 001
 Phone : (315) 797-3067
 Phone Ext : N/R
 Email : N/R
 Fax : N/R

Map Id: P75
 Direction: ESE
 Distance: 0.448 mi., 2366 ft.
 Elevation: 451 ft.
 Relative: Higher

Site Name : FEMIA'S TEST & TUNE UP
 230 ELIZABETH ST
 UTICA, NY 13501

Database(s) : [AST PBS - NY, LTANKS 2 - NY, SPILLS - NY, UST PBS - NY] **(cont.)**

Envirosite ID: 4728577
 EPA ID: N/R

AST PBS - NY **(cont.)**

Affiliation Type :	Facility Operator
Company :	FEMIAS TEST & TUNE UP INC
Contact Title :	N/R
Contact Name :	ROBERT FEMIA
Contact Address :	NN
Contact Address 2 :	N/R
Country Code :	001
Phone :	(315) 735-6253
Phone Ext :	N/R
Email :	N/R
Fax :	N/R

Tank Information : Tank Information withheld (not releaseable under Freedom of Information Law) in accordance with Public Officers Law Sections 86.5, 87.2(F), 89.5(a)(1)(1-a)

LTANKS 2 - NY

Facility Name :	FEMIA'S TEST & TUNE UP
Facility Address :	230 ELIZABETH ST, UTICA
County :	Oneida

Spill Details

Site ID :	278610
Spill Number :	8705194
Program Type :	ER
DER Facility ID :	226228
DEC Region :	6
Spill Date :	1987-09-21 17:00:00
Close Date :	1987-09-23 00:00:00
Contributing Factor :	Tank Test Failure
Material Spilled Classification :	C3
SWIS Code :	3300
DEC Lead on Spill :	DIJOHNSO
Referred to :	N/R
Received Date :	1987-09-21 08:55:00
Computer ID :	N/R
Waterbody :	N/R
Source :	Gasoline Station or other PBS Facility
Reported by :	Tank Tester
Cleanup Activity Ceased Date :	1987-09-23 00:00:00
Cleanup Meets Standard :	True
Inspection Date :	1987-09-23 00:00:00
Penalty :	False
UST Trust :	True
Remed Phase :	0
Date Record Created :	N/R
Record Last Updated :	2003-12-02 00:00:00
Spiller Name :	N/R
Spiller Company :	FEMIA'S TEST & TUNE UP
Spiller Address :	230 ELIZABETH ST, UTICA, NY 13501

Map Id: P75
 Direction: ESE
 Distance: 0.448 mi., 2366 ft.
 Elevation: 451 ft.
 Relative: Higher

Site Name : FEMIA'S TEST & TUNE UP
 230 ELIZABETH ST
 UTICA, NY 13501

Database(s) : [AST PBS - NY, LTANKS 2 - NY, SPILLS - NY, UST PBS - NY] **(cont.)**

EnviroSite ID: 4728577
 EPA ID: N/R

LTANKS 2 - NY **(cont.)**

Spiller Country : 001
 Contact Name : N/R
 Contact Phone : N/R
 Contact Extension : N/R
 After Hours : False
 Latitude : 43.100413170
 Longitude : -75.228766610
 Caller Remark : PBS #077712, 4K TANK @ -.202 GPH; TO EXCAVATE, ISOLATE & RETEST

DEC Remark : Prior to Sept, 2004 data translation this spill Lead_DEC Field was JOHNSON / / : 9/23/87-SPOKE TO ROGER HARPER - AIR POCKET IN TANK-CHANGED LOCATION OF FILL PIPE-RETESTED OKAY (DJ) COMPLETE.

Last Date in Agency List : 2021-05-04

Material Details

Spill Number : 8705194
 Operable Unit ID : 911424
 Operable Unit : 01
 Material ID : 467785
 Material Code : 0009
 Material Name : gasoline
 Case Number : N/R
 Material Family : Petroleum
 Quantity : .00
 Units : N/R
 Recovered : .00
 Affected Media: Soil : False
 Affected Media: Air : False
 Affected Media: Ind Air : False
 Affected Media: Groundwater : True
 Affected Media: Surface Water : False
 Affected Media: Drinking Water : False
 Affected Media: Sewer Line : False
 Affected Media: Impervious Surface : False
 Affected Media: Subway : False
 Affected Media: Utility Conveyance : False
 Oxygenate : N/R

Spill Details

Details for this site have been truncated due to the large number of available details for this site within this dataset. For the complete details for this site, contact your EnviroSite account representative for a complimentary site report containing all of the details available.

Site ID : 278611
 Spill Number : 8707388
 Program Type : ER
 DER Facility ID : 326114
 DEC Region : 6
 Spill Date : 1987-11-19 15:00:00
 Close Date : 2010-01-13 00:00:00

Map Id: P75
 Direction: ESE
 Distance: 0.448 mi., 2366 ft.
 Elevation: 451 ft.
 Relative: Higher

Site Name : FEMIA'S TEST & TUNE UP
 230 ELIZABETH ST
 UTICA, NY 13501

Database(s) : [AST PBS - NY, LTANKS 2 - NY, SPILLS - NY, UST PBS - NY] **(cont.)**

Envirosite ID: 4728577
EPA ID: N/R

LTANKS 2 - NY **(cont.)**

Contributing Factor :	Equipment Failure
Material Spilled Classification :	B2
SWIS Code :	3316
DEC Lead on Spill :	JDALSANT
Referred to :	N/R
Received Date :	1987-11-19 15:00:00
Computer ID :	N/R
Waterbody :	N/R
Source :	Gasoline Station or other PBS Facility
Reported by :	Responsible Party
Cleanup Activity Ceased Date :	2009-10-23 00:00:00
Cleanup Meets Standard :	False
Inspection Date :	1987-11-19 00:00:00
Penalty :	True
UST Trust :	True
Remed Phase :	0
Date Record Created :	1987-12-01 00:00:00
Record Last Updated :	2010-01-14 09:17:25
Spiller Name :	N/R
Spiller Company :	(CNA) any other CNA Company
Spiller Address :	NY
Spiller Country :	001
Contact Name :	N/R
Contact Phone :	N/R
Contact Extension :	N/R
After Hours :	False
Latitude :	43.100413170
Longitude :	-75.228766610
Caller Remark :	4K TANK HAS HOLE IN BOTTOM

DEC Remark :

Prior to Sept, 2004 data translation this spill Lead_DEC Field was JOHNSON // : 11/19/87-INVESTIGATION INDICATED HOLE IN TANK, GW ENTERED TANK WHEN CLEANING TANK TO LINE IT, CONTAMINATED SOIL NOTED IN EXCAVATION (HM). 11/17/88: CHECKED WELL, HNU GREATER THAN 100 PPM, WT-4'8 , APPROX 1/4 PRODUCT/APPEARS TO BE OLD, STICKY, BLACK GAS (DJ). 06/29/89: MW 2 DRILLED/GW AT 9.0 'NO PROD,ODOR, SHEEN (AC). 06/30/89: MW4 DRILLED/GW AT 10.5'NO PROD,ODOR,SHEEN (AC). 07/06/89: REFUSAL IN BOREHOLE OF MW3/CITY REQUIRED PERMITS/EXCAVATION BORING COLLAPSED/ DRILLING TERMINATED FOR DAY (AC). 07/07/89: DRILLING IN TANK FIELD/5' TO 7' SAMPLE HAD 36 PPM HNU READING/REFUSAL IN 10-12' SAMPLE (AC). 07/17/89: ENV. OIL COLLECTED SAMPLES OF WELLS/SPOT SHEEN IN MW3 (AC). 08/24/89: ENV. OIL SAMPLED WELLS AND SURVEYED, PRODUCT IN PREVIOUSLY EXISTING DUG WELL. 02/20/90: WORKED TO REPAIR MW-1 CURB BOX AND LIFT SCREEN. (AC). 02/26/90: MW-1 SCREEN LIFTED, BORED AND SET MW-6. 02/27/90: CURB BOX SET IN MW-6 AND MW-1, MW-

Last Date in Agency List : 2021-05-04

Site ID :	278611
Spill Number :	8707388
Program Type :	ER
DER Facility ID :	326114
DEC Region :	6
Spill Date :	1987-11-19 15:00:00
Close Date :	2010-01-13 00:00:00
Contributing Factor :	Equipment Failure
Material Spilled Classification :	B2

Map Id: P75
 Direction: ESE
 Distance: 0.448 mi., 2366 ft.
 Elevation: 451 ft.
 Relative: Higher

Site Name : FEMIA'S TEST & TUNE UP
 230 ELIZABETH ST
 UTICA, NY 13501

Database(s) : [AST PBS - NY, LTANKS 2 - NY, SPILLS - NY, UST PBS - NY] **(cont.)**

EnviroSite ID: 4728577
 EPA ID: N/R

LTANKS 2 - NY **(cont.)**

SWIS Code : 3316
 DEC Lead on Spill : JDALSANT
 Referred to : N/R
 Received Date : 1987-11-19 15:00:00
 Computer ID : N/R
 Waterbody : N/R
 Source : Gasoline Station or other PBS Facility
 Reported by : Responsible Party
 Cleanup Activity Ceased Date : 2009-10-23 00:00:00
 Cleanup Meets Standard : False
 Inspection Date : 1987-11-19 00:00:00
 Penalty : True
 UST Trust : True
 Remed Phase : 0
 Date Record Created : 1987-12-01 00:00:00
 Record Last Updated : 2010-01-14 09:17:25
 Spiller Name : N/R
 Spiller Company : BP America, Inc.
 Spiller Address : NY
 Spiller Country : 001
 Contact Name : N/R
 Contact Phone : N/R
 Contact Extension : N/R
 After Hours : False
 Latitude : 43.100413170
 Longitude : -75.228766610
 Caller Remark : 4K TANK HAS HOLE IN BOTTOM

DEC Remark :

Prior to Sept, 2004 data translation this spill Lead_DEC Field was JOHNSON // : 11/19/87-INVESTIGATION INDICATED HOLE IN TANK, GW ENTERED TANK WHEN CLEANING TANK TO LINE IT, CONTAMINATED SOIL NOTED IN EXCAVATION (HM). 11/17/88: CHECKED WELL, HNU GREATER THAN 100 PPM, WT-4'8 , APPROX 1/4 PRODUCT/APPEARS TO BE OLD, STICKY, BLACK GAS (DJ). 06/29/89: MW 2 DRILLED/GW AT 9.0 '/NO PROD,ODOR, SHEEN (AC). 06/30/89: MW4 DRILLED/GW AT 10.5'/NO PROD,ODOR,SHEEN (AC). 07/06/89: REFUSAL IN BOREHOLE OF MW3/CITY REQUIRED PERMITS/EXCAVATION BORING COLLAPSED/ DRILLING TERMINATED FOR DAY (AC). 07/07/89: DRILLING IN TANK FIELD/5' TO 7' SAMPLE HAD 36 PPM HNU READING/REFUSAL IN 10-12' SAMPLE (AC). 07/17/89: ENV. OIL COLLECTED SAMPLES OF WELLS/SPOT SHEEN IN MW3 (AC). 08/24/89: ENV. OIL SAMPLED WELLS AND SURVEYED, PRODUCT IN PREVIOUSLY EXISTING DUG WELL. 02/20/90: WORKED TO REPAIR MW-1 CURB BOX AND LIFT SCREEN. (AC). 02/26/90: MW-1 SCREEN LIFTED, BORED AND SET MW-6. 02/27/90: CURB BOX SET IN MW-6 AND MW-1, MW-

Last Date in Agency List : 2021-05-04

Site ID : 278611
 Spill Number : 8707388
 Program Type : ER
 DER Facility ID : 326114
 DEC Region : 6
 Spill Date : 1987-11-19 15:00:00
 Close Date : 2010-01-13 00:00:00
 Contributing Factor : Equipment Failure
 Material Spilled Classification : B2
 SWIS Code : 3316
 DEC Lead on Spill : JDALSANT

Map Id: P75
 Direction: ESE
 Distance: 0.448 mi., 2366 ft.
 Elevation: 451 ft.
 Relative: Higher

Site Name : FEMIA'S TEST & TUNE UP
 230 ELIZABETH ST
 UTICA, NY 13501

Database(s) : [AST PBS - NY, LTANKS 2 - NY, SPILLS - NY, UST PBS - NY] **(cont.)**

Envirosite ID: 4728577
EPA ID: N/R

LTANKS 2 - NY **(cont.)**

Referred to : N/R
 Received Date : 1987-11-19 15:00:00
 Computer ID : N/R
 Waterbody : N/R
 Source : Gasoline Station or other PBS Facility
 Reported by : Responsible Party
 Cleanup Activity Ceased Date : 2009-10-23 00:00:00
 Cleanup Meets Standard : False
 Inspection Date : 1987-11-19 00:00:00
 Penalty : True
 UST Trust : True
 Remed Phase : 0
 Date Record Created : 1987-12-01 00:00:00
 Record Last Updated : 2010-01-14 09:17:25
 Spiller Name : N/R
 Spiller Company : (PELLE) Anthony Pelle
 Spiller Address : NY
 Spiller Country : 001
 Contact Name : N/R
 Contact Phone : N/R
 Contact Extension : N/R
 After Hours : False
 Latitude : 43.100413170
 Longitude : -75.228766610
 Caller Remark : 4K TANK HAS HOLE IN BOTTOM

DEC Remark :

Prior to Sept, 2004 data translation this spill Lead_DEC Field was JOHNSON // : 11/19/87-INVESTIGATION INDICATED HOLE IN TANK, GW ENTERED TANK WHEN CLEANING TANK TO LINE IT, CONTAMINATED SOIL NOTED IN EXCAVATION (HM). 11/17/88: CHECKED WELL, HNU GREATER THAN 100 PPM, WT-4'8 , APPROX 1/4 PRODUCT/APPEARS TO BE OLD, STICKY, BLACK GAS (DJ). 06/29/89: MW 2 DRILLED/GW AT 9.0 ' /NO PROD, ODOR, SHEEN (AC). 06/30/89: MW4 DRILLED/GW AT 10.5' /NO PROD, ODOR, SHEEN (AC). 07/06/89: REFUSAL IN BOREHOLE OF MW3/CITY REQUIRED PERMITS/EXCAVATION BORING COLLAPSED/ DRILLING TERMINATED FOR DAY (AC). 07/07/89: DRILLING IN TANK FIELD/5' TO 7' SAMPLE HAD 36 PPM HNU READING/REFUSAL IN 10-12' SAMPLE (AC). 07/17/89: ENV. OIL COLLECTED SAMPLES OF WELLS/SPOT SHEEN IN MW3 (AC). 08/24/89: ENV. OIL SAMPLED WELLS AND SURVEYED, PRODUCT IN PREVIOUSLY EXISTING DUG WELL. 02/20/90: WORKED TO REPAIR MW-1 CURB BOX AND LIFT SCREEN. (AC). 02/26/90: MW-1 SCREEN LIFTED, BORED AND SET MW-6. 02/27/90: CURB BOX SET IN MW-6 AND MW-1, MW-

Last Date in Agency List : 2021-05-04

Site ID : 278611
 Spill Number : 8707388
 Program Type : ER
 DER Facility ID : 326114
 DEC Region : 6
 Spill Date : 1987-11-19 15:00:00
 Close Date : 2010-01-13 00:00:00
 Contributing Factor : Equipment Failure
 Material Spilled Classification : B2
 SWIS Code : 3316
 DEC Lead on Spill : JDALSANT
 Referred to : N/R
 Received Date : 1987-11-19 15:00:00

Map Id: P75
 Direction: ESE
 Distance: 0.448 mi., 2366 ft.
 Elevation: 451 ft.
 Relative: Higher

Site Name : FEMIA'S TEST & TUNE UP
 230 ELIZABETH ST
 UTICA, NY 13501

Database(s) : [AST PBS - NY, LTANKS 2 - NY, SPILLS - NY, UST PBS - NY] **(cont.)**

Envirosite ID: 4728577
EPA ID: N/R

LTANKS 2 - NY **(cont.)**

Computer ID : N/R
 Waterbody : N/R
 Source : Gasoline Station or other PBS Facility
 Reported by : Responsible Party
 Cleanup Activity Ceased Date : 2009-10-23 00:00:00
 Cleanup Meets Standard : False
 Inspection Date : 1987-11-19 00:00:00
 Penalty : True
 UST Trust : True
 Remed Phase : 0
 Date Record Created : 1987-12-01 00:00:00
 Record Last Updated : 2010-01-14 09:17:25
 Spiller Name : N/R
 Spiller Company : ROCCO, NATALE, STEPHEN, ROBERT & JOSEPH FEMIA
 Spiller Address : 1653 ST. AGNES AVE, UTICA, NY 13501
 Spiller Country : 001
 Contact Name : N/R
 Contact Phone : N/R
 Contact Extension : N/R
 After Hours : False
 Latitude : 43.100413170
 Longitude : -75.228766610
 Caller Remark : 4K TANK HAS HOLE IN BOTTOM

DEC Remark :

Prior to Sept, 2004 data translation this spill Lead_DEC Field was JOHNSON // : 11/19/87-INVESTIGATION INDICATED HOLE IN TANK, GW ENTERED TANK WHEN CLEANING TANK TO LINE IT, CONTAMINATED SOIL NOTED IN EXCAVATION (HM). 11/17/88: CHECKED WELL, HNU GREATER THAN 100 PPM, WT-4'8 , APPROX 1/4 PRODUCT/APPEARS TO BE OLD, STICKY, BLACK GAS (DJ). 06/29/89: MW 2 DRILLED/GW AT 9.0 '/NO PROD,ODOR, SHEEN (AC). 06/30/89: MW4 DRILLED/GW AT 10.5'/NO PROD,ODOR,SHEEN (AC). 07/06/89: REFUSAL IN BOREHOLE OF MW3/CITY REQUIRED PERMITS/EXCAVATION BORING COLLAPSED/ DRILLING TERMINATED FOR DAY (AC). 07/07/89: DRILLING IN TANK FIELD/5' TO 7' SAMPLE HAD 36 PPM HNU READING/REFUSAL IN 10-12' SAMPLE (AC). 07/17/89: ENV. OIL COLLECTED SAMPLES OF WELLS/SPOT SHEEN IN MW3 (AC). 08/24/89: ENV. OIL SAMPLED WELLS AND SURVEYED, PRODUCT IN PREVIOUSLY EXISTING DUG WELL. 02/20/90: WORKED TO REPAIR MW-1 CURB BOX AND LIFT SCREEN. (AC). 02/26/90: MW-1 SCREEN LIFTED, BORED AND SET MW-6. 02/27/90: CURB BOX SET IN MW-6 AND MW-1, MW-

Last Date in Agency List : 2021-05-04

Site ID : 278611
 Spill Number : 8707388
 Program Type : ER
 DER Facility ID : 326114
 DEC Region : 6
 Spill Date : 1987-11-19 15:00:00
 Close Date : 2010-01-13 00:00:00
 Contributing Factor : Equipment Failure
 Material Spilled Classification : B2
 SWIS Code : 3316
 DEC Lead on Spill : JDALSANT
 Referred to : N/R
 Received Date : 1987-11-19 15:00:00
 Computer ID : N/R
 Waterbody : N/R

Map Id: P75
 Direction: ESE
 Distance: 0.448 mi., 2366 ft.
 Elevation: 451 ft.
 Relative: Higher

Site Name : FEMIA'S TEST & TUNE UP
 230 ELIZABETH ST
 UTICA, NY 13501

Database(s) : [AST PBS - NY, LTANKS 2 - NY, SPILLS - NY, UST PBS - NY] **(cont.)**

EnviroSite ID: 4728577
EPA ID: N/R

LTANKS 2 - NY **(cont.)**

Source :	Gasoline Station or other PBS Facility
Reported by :	Responsible Party
Cleanup Activity Ceased Date :	2009-10-23 00:00:00
Cleanup Meets Standard :	False
Inspection Date :	1987-11-19 00:00:00
Penalty :	True
UST Trust :	True
Remed Phase :	0
Date Record Created :	1987-12-01 00:00:00
Record Last Updated :	2010-01-14 09:17:25
Spiller Name :	N/R
Spiller Company :	(CNA) Continental Casualty Company
Spiller Address :	NY
Spiller Country :	001
Contact Name :	N/R
Contact Phone :	N/R
Contact Extension :	N/R
After Hours :	False
Latitude :	43.100413170
Longitude :	-75.228766610
Caller Remark :	4K TANK HAS HOLE IN BOTTOM

DEC Remark :

Prior to Sept, 2004 data translation this spill Lead_DEC Field was JOHNSON // : 11/19/87-INVESTIGATION INDICATED HOLE IN TANK, GW ENTERED TANK WHEN CLEANING TANK TO LINE IT, CONTAMINATED SOIL NOTED IN EXCAVATION (HM). 11/17/88: CHECKED WELL, HNU GREATER THAN 100 PPM, WT-4'8 , APPROX 1/4 PRODUCT/APPEARS TO BE OLD, STICKY, BLACK GAS (DJ). 06/29/89: MW 2 DRILLED/GW AT 9.0 '/NO PROD,ODOR, SHEEN (AC). 06/30/89: MW4 DRILLED/GW AT 10.5'/NO PROD,ODOR,SHEEN (AC). 07/06/89: REFUSAL IN BOREHOLE OF MW3/CITY REQUIRED PERMITS/EXCAVATION BORING COLLAPSED/ DRILLING TERMINATED FOR DAY (AC). 07/07/89: DRILLING IN TANK FIELD/5' TO 7' SAMPLE HAD 36 PPM HNU READING/REFUSAL IN 10-12' SAMPLE (AC). 07/17/89: ENV. OIL COLLECTED SAMPLES OF WELLS/SPOT SHEEN IN MW3 (AC). 08/24/89: ENV. OIL SAMPLED WELLS AND SURVEYED, PRODUCT IN PREVIOUSLY EXISTING DUG WELL. 02/20/90: WORKED TO REPAIR MW-1 CURB BOX AND LIFT SCREEN. (AC). 02/26/90: MW-1 SCREEN LIFTED, BORED AND SET MW-6. 02/27/90: CURB BOX SET IN MW-6 AND MW-1, MW-

Last Date in Agency List : 2021-05-04

Material Details

Spill Number :	8707388
Operable Unit ID :	913089
Operable Unit :	01
Material ID :	572271
Material Code :	1213A
Material Name :	MTBE (methyl-tert-butyl ether)
Case Number :	01634044
Material Family :	Hazardous Material
Quantity :	N/R
Units :	N/R
Recovered :	N/R
Affected Media: Soil :	False
Affected Media: Air :	False
Affected Media: Ind Air :	False
Affected Media: Groundwater :	True

Map Id: P75
 Direction: ESE
 Distance: 0.448 mi., 2366 ft.
 Elevation: 451 ft.
 Relative: Higher

Site Name : FEMIA'S TEST & TUNE UP
 230 ELIZABETH ST
 UTICA, NY 13501

Database(s) : [AST PBS - NY, LTANKS 2 - NY, SPILLS - NY, UST PBS - NY] **(cont.)**

Envirosite ID: 4728577
 EPA ID: N/R

LTANKS 2 - NY **(cont.)**

Affected Media: Surface Water :	False
Affected Media: Drinking Water :	False
Affected Media: Sewer Line :	False
Affected Media: Impervious Surface :	False
Affected Media: Subway :	False
Affected Media: Utility Conveyance :	False
Oxygenate :	True
Spill Number :	8707388
Operable Unit ID :	913089
Operable Unit :	01
Material ID :	466343
Material Code :	0009
Material Name :	gasoline
Case Number :	N/R
Material Family :	Petroleum
Quantity :	.00
Units :	G
Recovered :	.00
Affected Media: Soil :	True
Affected Media: Air :	False
Affected Media: Ind Air :	False
Affected Media: Groundwater :	True
Affected Media: Surface Water :	False
Affected Media: Drinking Water :	False
Affected Media: Sewer Line :	False
Affected Media: Impervious Surface :	False
Affected Media: Subway :	False
Affected Media: Utility Conveyance :	False
Oxygenate :	True

SPILLS - NY

Facility Name :	FEMIA'S TEST & TUNE UP
Facility Address :	230 ELIZABETH ST, UTICA
County :	Oneida

Spill Details

Site ID :	278610
Spill Number :	8705194
Program Type :	ER
DER Facility ID :	226228
DEC Region :	6
Spill Date :	1987-09-21 17:00:00
Close Date :	1987-09-23 00:00:00
Contributing Factor :	Tank Test Failure
Material Spilled Classification :	C3
SWIS Code :	3300
DEC Lead on Spill :	DJJOHNSO
Referred to :	N/R
Received Date :	1987-09-21 08:55:00
Computer ID :	N/R
Waterbody :	N/R

Map Id: P75
 Direction: ESE
 Distance: 0.448 mi., 2366 ft.
 Elevation: 451 ft.
 Relative: Higher

Site Name : FEMIA'S TEST & TUNE UP
 230 ELIZABETH ST
 UTICA, NY 13501

Database(s) : [AST PBS - NY, LTANKS 2 - NY, SPILLS - NY, UST PBS - NY] **(cont.)**

EnviroSite ID: 4728577
EPA ID: N/R

SPILLS - NY (cont.)

Source :	Gasoline Station or other PBS Facility
Reported by :	Tank Tester
Cleanup Activity Ceased Date :	1987-09-23 00:00:00
Cleanup Meets Standard :	True
Inspection Date :	1987-09-23 00:00:00
Penalty :	False
UST Trust :	True
Remed Phase :	0
Date Record Created :	N/R
Record Last Updated :	2003-12-02 00:00:00
Spiller Name :	N/R
Spiller Company :	FEMIA'S TEST & TUNE UP
Spiller Address :	230 ELIZABETH ST, UTICA, NY 13501
Spiller Country :	001
Contact Name :	N/R
Contact Phone :	N/R
Contact Extension :	N/R
After Hours :	False
Latitude :	43.100413170
Longitude :	-75.228766610
Caller Remark :	PBS #077712, 4K TANK @ -.202 GPH; TO EXCAVATE, ISOLATE & RETEST
DEC Remark :	Prior to Sept, 2004 data translation this spill Lead_DEC Field was JOHNSON / / : 9/23/87-SPOKE TO ROGER HARPER - AIR POCKET IN TANK-CHANGED LOCATION OF FILL PIPE-RETESTED OKAY (DJ) COMPLETE.
Last Date in Agency List :	2021-05-04

Material Details

Spill Number :	8705194
Operable Unit ID :	911424
Operable Unit :	01
Material ID :	467785
Material Code :	0009
Material Name :	gasoline
Case Number :	N/R
Material Family :	Petroleum
Quantity :	.00
Units :	N/R
Recovered :	.00
Affected Media: Soil :	False
Affected Media: Air :	False
Affected Media: Ind Air :	False
Affected Media: Groundwater :	True
Affected Media: Surface Water :	False
Affected Media: Drinking Water :	False
Affected Media: Sewer Line :	False
Affected Media: Impervious Surface :	False
Affected Media: Subway :	False
Affected Media: Utility Conveyance :	False
Oxygenate :	N/R

Map Id: P75
 Direction: ESE
 Distance: 0.448 mi., 2366 ft.
 Elevation: 451 ft.
 Relative: Higher

Site Name : FEMIA'S TEST & TUNE UP
 230 ELIZABETH ST
 UTICA, NY 13501

Database(s) : [AST PBS - NY, LTANKS 2 - NY, SPILLS - NY, UST PBS - NY] **(cont.)**

Envirosite ID: 4728577
EPA ID: N/R

SPILLS - NY (cont.)

Spill Details

Details for this site have been truncated due to the large number of available details for this site within this dataset. For the complete details for this site, contact your EnviroSite account representative for a complimentary site report containing all of the details available.

Site ID :	278611
Spill Number :	8707388
Program Type :	ER
DER Facility ID :	326114
DEC Region :	6
Spill Date :	1987-11-19 15:00:00
Close Date :	2010-01-13 00:00:00
Contributing Factor :	Equipment Failure
Material Spilled Classification :	B2
SWIS Code :	3316
DEC Lead on Spill :	JDALSANT
Referred to :	N/R
Received Date :	1987-11-19 15:00:00
Computer ID :	N/R
Waterbody :	N/R
Source :	Gasoline Station or other PBS Facility
Reported by :	Responsible Party
Cleanup Activity Ceased Date :	2009-10-23 00:00:00
Cleanup Meets Standard :	False
Inspection Date :	1987-11-19 00:00:00
Penalty :	True
UST Trust :	True
Remed Phase :	0
Date Record Created :	1987-12-01 00:00:00
Record Last Updated :	2010-01-14 09:17:25
Spiller Name :	N/R
Spiller Company :	Atlantic Richfield Co.
Spiller Address :	NY
Spiller Country :	001
Contact Name :	N/R
Contact Phone :	N/R
Contact Extension :	N/R
After Hours :	False
Latitude :	43.100413170
Longitude :	-75.228766610
Caller Remark :	4K TANK HAS HOLE IN BOTTOM

DEC Remark :

Prior to Sept, 2004 data translation this spill Lead_DEC Field was JOHNSON // : 11/19/87-INVESTIGATION INDICATED HOLE IN TANK, GW ENTERED TANK WHEN CLEANING TANK TO LINE IT, CONTAMINATED SOIL NOTED IN EXCAVATION (HM). 11/17/88: CHECKED WELL, HNU GREATER THAN 100 PPM, WT-4'8 , APPROX 1/4 PRODUCT/APPEARS TO BE OLD, STICKY, BLACK GAS (DJ). 06/29/89: MW 2 DRILLED/GW AT 9.0 '/NO PROD,ODOR, SHEEN (AC). 06/30/89: MW4 DRILLED/GW AT 10.5'/NO PROD,ODOR,SHEEN (AC). 07/06/89: REFUSAL IN BOREHOLE OF MW3/CITY REQUIRED PERMITS/EXCAVATION BORING COLLAPSED/ DRILLING TERMINATED FOR DAY (AC). 07/07/89: DRILLING IN TANK FIELD/5' TO 7' SAMPLE HAD 36 PPM HNU READING/REFUSAL IN 10-12' SAMPLE (AC). 07/17/89: ENV. OIL COLLECTED SAMPLES OF WELLS/SPOT SHEEN IN MW3 (AC). 08/24/89: ENV. OIL SAMPLED WELLS AND SURVEYED, PRODUCT IN PREVIOUSLY EXISTING DUG WELL. 02/20/90: WORKED TO REPAIR MW-1 CURB BOX AND LIFT SCREEN. (AC). 02/26/90: MW-1 SCREEN LIFTED, BORED AND SET MW-6. 02/27/90: CURB BOX SET IN MW-6 AND MW-1, MW-

Map Id: P75
 Direction: ESE
 Distance: 0.448 mi., 2366 ft.
 Elevation: 451 ft.
 Relative: Higher

Site Name : FEMIA'S TEST & TUNE UP
 230 ELIZABETH ST
 UTICA, NY 13501

Database(s) : [AST PBS - NY, LTANKS 2 - NY, SPILLS - NY, UST PBS - NY] **(cont.)**

EnviroSite ID: 4728577
EPA ID: N/R

SPILLS - NY (cont.)

Last Date in Agency List : 2021-05-04

Site ID : 278611
 Spill Number : 8707388
 Program Type : ER
 DER Facility ID : 326114
 DEC Region : 6
 Spill Date : 1987-11-19 15:00:00
 Close Date : 2010-01-13 00:00:00
 Contributing Factor : Equipment Failure
 Material Spilled Classification : B2
 SWIS Code : 3316
 DEC Lead on Spill : JDALSANT
 Referred to : N/R
 Received Date : 1987-11-19 15:00:00
 Computer ID : N/R
 Waterbody : N/R
 Source : Gasoline Station or other PBS Facility
 Reported by : Responsible Party
 Cleanup Activity Ceased Date : 2009-10-23 00:00:00
 Cleanup Meets Standard : False
 Inspection Date : 1987-11-19 00:00:00
 Penalty : True
 UST Trust : True
 Remed Phase : 0
 Date Record Created : 1987-12-01 00:00:00
 Record Last Updated : 2010-01-14 09:17:25
 Spiller Name : N/R
 Spiller Company : (PELLE) Anthony Pelle
 Spiller Address : NY
 Spiller Country : 001
 Contact Name : N/R
 Contact Phone : N/R
 Contact Extension : N/R
 After Hours : False
 Latitude : 43.100413170
 Longitude : -75.228766610
 Caller Remark : 4K TANK HAS HOLE IN BOTTOM

DEC Remark :

Prior to Sept, 2004 data translation this spill Lead_DEC Field was JOHNSON // : 11/19/87-INVESTIGATION INDICATED HOLE IN TANK, GW ENTERED TANK WHEN CLEANING TANK TO LINE IT, CONTAMINATED SOIL NOTED IN EXCAVATION (HM). 11/17/88: CHECKED WELL, HNU GREATER THAN 100 PPM, WT-4'8 , APPROX 1/4 PRODUCT/APPEARS TO BE OLD, STICKY, BLACK GAS (DJ). 06/29/89: MW 2 DRILLED/GW AT 9.0 ' /NO PROD, ODOR, SHEEN (AC). 06/30/89: MW4 DRILLED/GW AT 10.5' /NO PROD, ODOR, SHEEN (AC). 07/06/89: REFUSAL IN BOREHOLE OF MW3/CITY REQUIRED PERMITS/EXCAVATION BORING COLLAPSED/ DRILLING TERMINATED FOR DAY (AC). 07/07/89: DRILLING IN TANK FIELD/5' TO 7' SAMPLE HAD 36 PPM HNU READING/REFUSAL IN 10-12' SAMPLE (AC). 07/17/89: ENV. OIL COLLECTED SAMPLES OF WELLS/SPOT SHEEN IN MW3 (AC). 08/24/89: ENV. OIL SAMPLED WELLS AND SURVEYED, PRODUCT IN PREVIOUSLY EXISTING DUG WELL. 02/20/90: WORKED TO REPAIR MW-1 CURB BOX AND LIFT SCREEN. (AC). 02/26/90: MW-1 SCREEN LIFTED, BORED AND SET MW-6. 02/27/90: CURB BOX SET IN MW-6 AND MW-1, MW-

Last Date in Agency List : 2021-05-04

Map Id: P75
 Direction: ESE
 Distance: 0.448 mi., 2366 ft.
 Elevation: 451 ft.
 Relative: Higher

Site Name : FEMIA'S TEST & TUNE UP
 230 ELIZABETH ST
 UTICA, NY 13501

Database(s) : [AST PBS - NY, LTANKS 2 - NY, SPILLS - NY, UST PBS - NY] **(cont.)**

Envirosite ID: 4728577
EPA ID: N/R

SPILLS - NY (cont.)

Site ID : 278611
 Spill Number : 8707388
 Program Type : ER
 DER Facility ID : 326114
 DEC Region : 6
 Spill Date : 1987-11-19 15:00:00
 Close Date : 2010-01-13 00:00:00
 Contributing Factor : Equipment Failure
 Material Spilled Classification : B2
 SWIS Code : 3316
 DEC Lead on Spill : JDALSANT
 Referred to : N/R
 Received Date : 1987-11-19 15:00:00
 Computer ID : N/R
 Waterbody : N/R
 Source : Gasoline Station or other PBS Facility
 Reported by : Responsible Party
 Cleanup Activity Ceased Date : 2009-10-23 00:00:00
 Cleanup Meets Standard : False
 Inspection Date : 1987-11-19 00:00:00
 Penalty : True
 UST Trust : True
 Remed Phase : 0
 Date Record Created : 1987-12-01 00:00:00
 Record Last Updated : 2010-01-14 09:17:25
 Spiller Name : N/R
 Spiller Company : ALL PARTIES
 Spiller Address : NY
 Spiller Country : 001
 Contact Name : N/R
 Contact Phone : N/R
 Contact Extension : N/R
 After Hours : False
 Latitude : 43.100413170
 Longitude : -75.228766610
 Caller Remark : 4K TANK HAS HOLE IN BOTTOM

DEC Remark :

Prior to Sept, 2004 data translation this spill Lead_DEC Field was JOHNSON // : 11/19/87-INVESTIGATION INDICATED HOLE IN TANK, GW ENTERED TANK WHEN CLEANING TANK TO LINE IT, CONTAMINATED SOIL NOTED IN EXCAVATION (HM). 11/17/88: CHECKED WELL, HNU GREATER THAN 100 PPM, WT-4'8 , APPROX 1/4 PRODUCT/APPEARS TO BE OLD, STICKY, BLACK GAS (DJ). 06/29/89: MW 2 DRILLED/GW AT 9.0 '/NO PROD,ODOR, SHEEN (AC). 06/30/89: MW4 DRILLED/GW AT 10.5'/NO PROD,ODOR,SHEEN (AC). 07/06/89: REFUSAL IN BOREHOLE OF MW3/CITY REQUIRED PERMITS/EXCAVATION BORING COLLAPSED/ DRILLING TERMINATED FOR DAY (AC). 07/07/89: DRILLING IN TANK FIELD/5' TO 7' SAMPLE HAD 36 PPM HNU READING/REFUSAL IN 10-12' SAMPLE (AC). 07/17/89: ENV. OIL COLLECTED SAMPLES OF WELLS/SPOT SHEEN IN MW3 (AC). 08/24/89: ENV. OIL SAMPLED WELLS AND SURVEYED, PRODUCT IN PREVIOUSLY EXISTING DUG WELL. 02/20/90: WORKED TO REPAIR MW-1 CURB BOX AND LIFT SCREEN. (AC). 02/26/90: MW-1 SCREEN LIFTED, BORED AND SET MW-6. 02/27/90: CURB BOX SET IN MW-6 AND MW-1, MW-

Last Date in Agency List : 2021-05-04

Site ID : 278611
 Spill Number : 8707388

Map Id: P75
 Direction: ESE
 Distance: 0.448 mi., 2366 ft.
 Elevation: 451 ft.
 Relative: Higher

Site Name : FEMIA'S TEST & TUNE UP
 230 ELIZABETH ST
 UTICA, NY 13501

Database(s) : [AST PBS - NY, LTANKS 2 - NY, SPILLS - NY, UST PBS - NY] **(cont.)**

EnviroSite ID: 4728577
EPA ID: N/R

SPILLS - NY (cont.)

Program Type : ER
 DER Facility ID : 326114
 DEC Region : 6
 Spill Date : 1987-11-19 15:00:00
 Close Date : 2010-01-13 00:00:00
 Contributing Factor : Equipment Failure
 Material Spilled Classification : B2
 SWIS Code : 3316
 DEC Lead on Spill : JDALSANT
 Referred to : N/R
 Received Date : 1987-11-19 15:00:00
 Computer ID : N/R
 Waterbody : N/R
 Source : Gasoline Station or other PBS Facility
 Reported by : Responsible Party
 Cleanup Activity Ceased Date : 2009-10-23 00:00:00
 Cleanup Meets Standard : False
 Inspection Date : 1987-11-19 00:00:00
 Penalty : True
 UST Trust : True
 Remed Phase : 0
 Date Record Created : 1987-12-01 00:00:00
 Record Last Updated : 2010-01-14 09:17:25
 Spiller Name : N/R
 Spiller Company : ROCCO, NATALE, STEPHEN, ROBERT & JOSEPH FEMIA
 Spiller Address : 1653 ST. AGNES AVE, UTICA, NY 13501
 Spiller Country : 001
 Contact Name : N/R
 Contact Phone : N/R
 Contact Extension : N/R
 After Hours : False
 Latitude : 43.100413170
 Longitude : -75.228766610
 Caller Remark : 4K TANK HAS HOLE IN BOTTOM

DEC Remark :

Prior to Sept, 2004 data translation this spill Lead_DEC Field was JOHNSON // : 11/19/87-INVESTIGATION INDICATED HOLE IN TANK, GW ENTERED TANK WHEN CLEANING TANK TO LINE IT, CONTAMINATED SOIL NOTED IN EXCAVATION (HM). 11/17/88: CHECKED WELL, HNU GREATER THAN 100 PPM, WT-4'8 , APPROX 1/4 PRODUCT/APPEARS TO BE OLD, STICKY, BLACK GAS (DJ). 06/29/89: MW 2 DRILLED/GW AT 9.0 ' /NO PROD,ODOR, SHEEN (AC). 06/30/89: MW4 DRILLED/GW AT 10.5' /NO PROD,ODOR,SHEEN (AC). 07/06/89: REFUSAL IN BOREHOLE OF MW3/CITY REQUIRED PERMITS/EXCAVATION BORING COLLAPSED/ DRILLING TERMINATED FOR DAY (AC). 07/07/89: DRILLING IN TANK FIELD/5' TO 7' SAMPLE HAD 36 PPM HNU READING/REFUSAL IN 10-12' SAMPLE (AC). 07/17/89: ENV. OIL COLLECTED SAMPLES OF WELLS/SPOT SHEEN IN MW3 (AC). 08/24/89: ENV. OIL SAMPLED WELLS AND SURVEYED, PRODUCT IN PREVIOUSLY EXISTING DUG WELL. 02/20/90: WORKED TO REPAIR MW-1 CURB BOX AND LIFT SCREEN. (AC). 02/26/90: MW-1 SCREEN LIFTED, BORED AND SET MW-6. 02/27/90: CURB BOX SET IN MW-6 AND MW-1, MW-

Last Date in Agency List : 2021-05-04

Site ID : 278611
 Spill Number : 8707388
 Program Type : ER
 DER Facility ID : 326114

Map Id: P75
 Direction: ESE
 Distance: 0.448 mi., 2366 ft.
 Elevation: 451 ft.
 Relative: Higher

Site Name : FEMIA'S TEST & TUNE UP
 230 ELIZABETH ST
 UTICA, NY 13501

Database(s) : [AST PBS - NY, LTANKS 2 - NY, SPILLS - NY, UST PBS - NY] **(cont.)**

Envirosite ID: 4728577
EPA ID: N/R

SPILLS - NY (cont.)

DEC Region : 6
 Spill Date : 1987-11-19 15:00:00
 Close Date : 2010-01-13 00:00:00
 Contributing Factor : Equipment Failure
 Material Spilled Classification : B2
 SWIS Code : 3316
 DEC Lead on Spill : JDALSANT
 Referred to : N/R
 Received Date : 1987-11-19 15:00:00
 Computer ID : N/R
 Waterbody : N/R
 Source : Gasoline Station or other PBS Facility
 Reported by : Responsible Party
 Cleanup Activity Ceased Date : 2009-10-23 00:00:00
 Cleanup Meets Standard : False
 Inspection Date : 1987-11-19 00:00:00
 Penalty : True
 UST Trust : True
 Remed Phase : 0
 Date Record Created : 1987-12-01 00:00:00
 Record Last Updated : 2010-01-14 09:17:25
 Spiller Name : N/R
 Spiller Company : Bull Brothers, Inc.
 Spiller Address : NY
 Spiller Country : 001
 Contact Name : N/R
 Contact Phone : N/R
 Contact Extension : N/R
 After Hours : False
 Latitude : 43.100413170
 Longitude : -75.228766610
 Caller Remark : 4K TANK HAS HOLE IN BOTTOM

DEC Remark :

Prior to Sept, 2004 data translation this spill Lead_DEC Field was JOHNSON // : 11/19/87-INVESTIGATION INDICATED HOLE IN TANK, GW ENTERED TANK WHEN CLEANING TANK TO LINE IT, CONTAMINATED SOIL NOTED IN EXCAVATION (HM). 11/17/88: CHECKED WELL, HNU GREATER THAN 100 PPM, WT-4'8 , APPROX 1/4 PRODUCT/APPEARS TO BE OLD, STICKY, BLACK GAS (DJ). 06/29/89: MW 2 DRILLED/GW AT 9.0 '/NO PROD,ODOR, SHEEN (AC). 06/30/89: MW4 DRILLED/GW AT 10.5'/NO PROD,ODOR,SHEEN (AC). 07/06/89: REFUSAL IN BOREHOLE OF MW3/CITY REQUIRED PERMITS/EXCAVATION BORING COLLAPSED/ DRILLING TERMINATED FOR DAY (AC). 07/07/89: DRILLING IN TANK FIELD/5' TO 7' SAMPLE HAD 36 PPM HNU READING/REFUSAL IN 10-12' SAMPLE (AC). 07/17/89: ENV. OIL COLLECTED SAMPLES OF WELLS/SPOT SHEEN IN MW3 (AC). 08/24/89: ENV. OIL SAMPLED WELLS AND SURVEYED, PRODUCT IN PREVIOUSLY EXISTING DUG WELL. 02/20/90: WORKED TO REPAIR MW-1 CURB BOX AND LIFT SCREEN. (AC). 02/26/90: MW-1 SCREEN LIFTED, BORED AND SET MW-6. 02/27/90: CURB BOX SET IN MW-6 AND MW-1, MW-

Last Date in Agency List : 2021-05-04

Material Details

Spill Number : 8707388
 Operable Unit ID : 913089
 Operable Unit : 01
 Material ID : 572271

Map Id: P75
 Direction: ESE
 Distance: 0.448 mi., 2366 ft.
 Elevation: 451 ft.
 Relative: Higher

Site Name : FEMIA'S TEST & TUNE UP
 230 ELIZABETH ST
 UTICA, NY 13501

Database(s) : [AST PBS - NY, LTANKS 2 - NY, SPILLS - NY, UST PBS - NY] **(cont.)**

EnviroSite ID: 4728577
 EPA ID: N/R

SPILLS - NY **(cont.)**

Material Code : 1213A
 Material Name : MTBE (methyl-tert-butyl ether)
 Case Number : 01634044
 Material Family : Hazardous Material
 Quantity : N/R
 Units : N/R
 Recovered : N/R
 Affected Media: Soil : False
 Affected Media: Air : False
 Affected Media: Ind Air : False
 Affected Media: Groundwater : True
 Affected Media: Surface Water : False
 Affected Media: Drinking Water : False
 Affected Media: Sewer Line : False
 Affected Media: Impervious Surface : False
 Affected Media: Subway : False
 Affected Media: Utility Conveyance : False
 Oxygenate : True

Spill Number : 8707388
 Operable Unit ID : 913089
 Operable Unit : 01
 Material ID : 466343
 Material Code : 0009
 Material Name : gasoline
 Case Number : N/R
 Material Family : Petroleum
 Quantity : .00
 Units : G
 Recovered : .00
 Affected Media: Soil : True
 Affected Media: Air : False
 Affected Media: Ind Air : False
 Affected Media: Groundwater : True
 Affected Media: Surface Water : False
 Affected Media: Drinking Water : False
 Affected Media: Sewer Line : False
 Affected Media: Impervious Surface : False
 Affected Media: Subway : False
 Affected Media: Utility Conveyance : False
 Oxygenate : True

UST PBS - NY

Facility Name : FEMIA'S TEST & TUNE UP INC
 Facility Address : 230 ELIZABETH STREET, UTICA, 13501
 County : Oneida

Site Information

Expiration Date : N/A
 Site ID : 41335
 Site Type : Unknown
 Site Status : Unregulated/Closed

Map Id: P75
 Direction: ESE
 Distance: 0.448 mi., 2366 ft.
 Elevation: 451 ft.
 Relative: Higher

Site Name : FEMIA'S TEST & TUNE UP
 230 ELIZABETH ST
 UTICA, NY 13501

Database(s) : [AST PBS - NY, LTANKS 2 - NY, SPILLS - NY, UST PBS - NY] **(cont.)**

Envirosite ID: 4728577
 EPA ID: N/R

UST PBS - NY **(cont.)**

Program Number : 6-077712
 Program Type : Petroleum Bulk Storage
 DEC Region : 6
 Last Date in Agency List : 2021-07-06

Affiliation Details

Affiliation Type : Mail Contact
 Company : ROCCO & JOSEPH FEMIA
 Contact Title : N/R
 Contact Name : N/R
 Contact Address : 1653 ST AGNES AVE, UTICA, NY 13501
 Contact Address 2 : N/R
 Country Code : 001
 Phone : (315) 797-3067
 Phone Ext : N/R
 Email : N/R
 Fax : N/R

Affiliation Type : Emergency Contact
 Company : ROCCO & JOSEPH FEMIA
 Contact Title : N/R
 Contact Name : JOSEPH FEMIA
 Contact Address : NN
 Contact Address 2 : N/R
 Country Code : 001
 Phone : (315) 797-3067
 Phone Ext : N/R
 Email : N/R
 Fax : N/R

Affiliation Type : Facility Owner
 Company : ROCCO & JOSEPH FEMIA
 Contact Title : N/R
 Contact Name : N/R
 Contact Address : 1653 ST AGNES AVE, UTICA, NY 13501
 Contact Address 2 : N/R
 Country Code : 001
 Phone : (315) 797-3067
 Phone Ext : N/R
 Email : N/R
 Fax : N/R

Affiliation Type : Facility Operator
 Company : FEMIAS TEST & TUNE UP INC
 Contact Title : N/R
 Contact Name : ROBERT FEMIA
 Contact Address : NN
 Contact Address 2 : N/R
 Country Code : 001
 Phone : (315) 735-6253
 Phone Ext : N/R

Map Id: P75
 Direction: ESE
 Distance: 0.448 mi., 2366 ft.
 Elevation: 451 ft.
 Relative: Higher

Site Name : FEMIA'S TEST & TUNE UP
 230 ELIZABETH ST
 UTICA, NY 13501

Database(s) : [AST PBS - NY, LTANKS 2 - NY, SPILLS - NY, UST PBS - NY] **(cont.)**

EnviroSite ID: 4728577
 EPA ID: N/R

UST PBS - NY **(cont.)**

Email : N/R
 Fax : N/R

Tank Information

Date Installed : 1977-05-01
 Tank ID : 118686
 Tank Number : 002
 Tank Type : N/R
 Tank Status : Closed Prior to 03/1991
 Capacity : 4000
 Tank Location : Underground
 Tank Model : N/R
 Pipe Model : N/R
 Test Method : N/R
 Tank Last Test : 1987-09-01
 Tank Next Test Due : N/R
 Close Date : N/R
 Registered : True
 Tank Out of Service Date : N/R
 Tank Owner Name : N/R
 Tank Owner Address : N/R
 Red Tag Start Date : N/R
 Red Tag End Date : N/R
 Subpart : N/R
 Category : 1
 UDC IND : 1
 Line Last Test Due : N/R
 Next Line Test Due : N/R
 Line Test Method : N/R
 Class A Opp Name : N/R
 Class B Opp Name : N/R

Tank Equipment

Details for this site have been truncated due to the large number of available details for this site within this dataset. For the complete details for this site, contact your EnviroSite account representative for a complimentary site report containing all of the details available.

Equipment : Suction Dispenser
 Type : Dispenser

Equipment : None
 Type : Pipe External Protection

Equipment : None
 Type : Tank Secondary Containment

Equipment : None
 Type : Overfill

Map Id: P75
 Direction: ESE
 Distance: 0.448 mi., 2366 ft.
 Elevation: 451 ft.
 Relative: Higher

Site Name : FEMIA'S TEST & TUNE UP
 230 ELIZABETH ST
 UTICA, NY 13501

Database(s) : [AST PBS - NY, LTANKS 2 - NY, SPILLS - NY, UST PBS - NY] **(cont.)**

EnviroSite ID: 4728577
 EPA ID: N/R

UST PBS - NY **(cont.)**

Equipment : None
 Type : Tank Internal Protection

Tank Materials

Material Name : gasoline
 Percent : 118686

Tank Information

Date Installed : 1977-05-01
 Tank ID : 118687
 Tank Number : 003
 Tank Type : N/R
 Tank Status : Closed Prior to 03/1991
 Capacity : 4000
 Tank Location : Underground
 Tank Model : N/R
 Pipe Model : N/R
 Test Method : N/R
 Tank Last Test : 1987-09-01
 Tank Next Test Due : N/R
 Close Date : N/R
 Registered : True
 Tank Out of Service Date : N/R
 Tank Owner Name : N/R
 Tank Owner Address : N/R
 Red Tag Start Date : N/R
 Red Tag End Date : N/R
 Subpart : N/R
 Category : 1
 UDC IND : 1
 Line Last Test Due : N/R
 Next Line Test Due : N/R
 Line Test Method : N/R
 Class A Opp Name : N/R
 Class B Opp Name : N/R

Tank Equipment

Equipment : None
 Type : Tank Secondary Containment

Equipment : None
 Type : Pipe External Protection

Equipment : None
 Type : Tank Leak Detection

Map Id: P75
 Direction: ESE
 Distance: 0.448 mi., 2366 ft.
 Elevation: 451 ft.
 Relative: Higher

Site Name : FEMIA'S TEST & TUNE UP
 230 ELIZABETH ST
 UTICA, NY 13501

Database(s) : [AST PBS - NY, LTANKS 2 - NY, SPILLS - NY, UST PBS - NY] **(cont.)**

EnviroSite ID: 4728577
 EPA ID: N/R

UST PBS - NY **(cont.)**

Equipment : Suction Dispenser
 Type : Dispenser

Equipment : None
 Type : Tank Internal Protection

Tank Materials

Material Name : gasoline
 Percent : 118687

Tank Information

Date Installed : 1977-05-01
 Tank ID : 118688
 Tank Number : 004
 Tank Type : N/R
 Tank Status : Closed Prior to 03/1991
 Capacity : 4000
 Tank Location : Underground
 Tank Model : N/R
 Pipe Model : N/R
 Test Method : N/R
 Tank Last Test : 1987-09-01
 Tank Next Test Due : N/R
 Close Date : N/R
 Registered : True
 Tank Out of Service Date : N/R
 Tank Owner Name : N/R
 Tank Owner Address : N/R
 Red Tag Start Date : N/R
 Red Tag End Date : N/R
 Subpart : N/R
 Category : 1
 UDC IND : 1
 Line Last Test Due : N/R
 Next Line Test Due : N/R
 Line Test Method : N/R
 Class A Opp Name : N/R
 Class B Opp Name : N/R

Tank Equipment

Equipment : None
 Type : Pipe External Protection

Equipment : No Piping
 Type : Pipe Location

Map Id: P75
 Direction: ESE
 Distance: 0.448 mi., 2366 ft.
 Elevation: 451 ft.
 Relative: Higher

Site Name : FEMIA'S TEST & TUNE UP
 230 ELIZABETH ST
 UTICA, NY 13501

Database(s) : [AST PBS - NY, LTANKS 2 - NY, SPILLS - NY, UST PBS - NY] **(cont.)**

EnviroSite ID: 4728577
 EPA ID: N/R

UST PBS - NY **(cont.)**

Equipment : None
 Type : Tank Internal Protection

Equipment : None
 Type : Tank External Protection

Equipment : None
 Type : Tank Secondary Containment

Tank Materials

Material Name : gasoline
 Percent : 118688

Tank Information

Date Installed : 1984-04-01
 Tank ID : 118685
 Tank Number : 001
 Tank Type : N/R
 Tank Status : Closed Prior to 03/1991
 Capacity : 3000
 Tank Location : Underground
 Tank Model : N/R
 Pipe Model : N/R
 Test Method : Testing Not Required
 Tank Last Test : N/R
 Tank Next Test Due : N/R
 Close Date : N/R
 Registered : True
 Tank Out of Service Date : N/R
 Tank Owner Name : N/R
 Tank Owner Address : N/R
 Red Tag Start Date : N/R
 Red Tag End Date : N/R
 Subpart : N/R
 Category : 1
 UDC IND : 1
 Line Last Test Due : N/R
 Next Line Test Due : N/R
 Line Test Method : N/R
 Class A Opp Name : N/R
 Class B Opp Name : N/R

Tank Equipment

Equipment : None
 Type : Tank Secondary Containment

Map Id: P75
 Direction: ESE
 Distance: 0.448 mi., 2366 ft.
 Elevation: 451 ft.
 Relative: Higher

Site Name : FEMIA'S TEST & TUNE UP
 230 ELIZABETH ST
 UTICA, NY 13501

Database(s) : [AST PBS - NY, LTANKS 2 - NY, SPILLS - NY, UST PBS - NY] **(cont.)**

Envirosite ID: 4728577
 EPA ID: N/R

UST PBS - NY **(cont.)**

Equipment : Galvanized Steel
 Type : Pipe Type

Equipment : None
 Type : Overfill

Equipment : No Piping
 Type : Pipe Location

Equipment : Suction Dispenser
 Type : Dispenser

Tank Materials

Material Name : diesel
 Percent : 118685

Tank Information

Date Installed : 1977-05-01
 Tank ID : 118689
 Tank Number : 005
 Tank Type : N/R
 Tank Status : Closed Prior to 03/1991
 Capacity : 4000
 Tank Location : Underground
 Tank Model : N/R
 Pipe Model : N/R
 Test Method : N/R
 Tank Last Test : 1987-09-01
 Tank Next Test Due : N/R
 Close Date : N/R
 Registered : True
 Tank Out of Service Date : N/R
 Tank Owner Name : N/R
 Tank Owner Address : N/R
 Red Tag Start Date : N/R
 Red Tag End Date : N/R
 Subpart : N/R
 Category : 1
 UDC IND : 1
 Line Last Test Due : N/R
 Next Line Test Due : N/R
 Line Test Method : N/R
 Class A Opp Name : N/R
 Class B Opp Name : N/R

Map Id: P75
 Direction: ESE
 Distance: 0.448 mi., 2366 ft.
 Elevation: 451 ft.
 Relative: Higher

Site Name : FEMIA'S TEST & TUNE UP
 230 ELIZABETH ST
 UTICA, NY 13501

Database(s) : [AST PBS - NY, LTANKS 2 - NY, SPILLS - NY, UST PBS - NY] **(cont.)**

Envirosite ID: 4728577
EPA ID: N/R

UST PBS - NY **(cont.)**

Tank Equipment
 Equipment : None
 Type : Tank Internal Protection

Equipment : None
 Type : Overfill

Equipment : Suction Dispenser
 Type : Dispenser

Equipment : Galvanized Steel
 Type : Pipe Type

Equipment : No Piping
 Type : Pipe Location

Tank Materials
 Material Name : gasoline
 Percent : 118689

Map Id: Q76
 Direction: WNW
 Distance: 0.449 mi., 2369 ft.
 Elevation: 435 ft.
 Relative: Higher

Site Name : Corner of Schyler and Oriskany Streets
 CORNER OF SCHYLER AND ORISKANY
 STREETS
 UTICA, NY 13502

Database(s) : [ERP - NY, HSWDS - NY]

Envirosite ID: 5187105
EPA ID: N/R

ERP - NY

Facility Name : Corner of Schyler and Oriskany Streets
 Facility Address : CORNER OF SCHYLER AND ORISKANY STREETS, UTICA, 13502
 County : Oneida

Site Details

Site Code : B00065
 Program : Environmental Restoration Program
 Classification : No Further Action at this Time
 EPA ID : N/R
 DEC Region : 6
 Site Type : N/R
 Estimated Size : 1 Acres
 Latitude : 43.107226411

Map Id: Q76
 Direction: WNW
 Distance: 0.449 mi., 2369 ft.
 Elevation: 435 ft.
 Relative: Higher

Site Name : Corner of Schyler and Oriskany Streets
 CORNER OF SCHYLER AND ORISKANY
 STREETS
 UTICA, NY 13502

Database(s) : [ERP - NY, HSWDS - NY] **(cont.)**

EnviroSite ID: 5187105
EPA ID: N/R

ERP - NY **(cont.)**

Longitude : -75.244478573
 Last Date in Agency List : 2021-06-08

Summary of Project Completion Dates

Completion Date : N/R
 Operable Unit : N/R
 Project Name : N/R

Site Description Details

Site Description : This is a 1-acre empty lot, with a railroad line crossing its westerly edge. The City of Utica had submitted an application for ERP funding for this site but the application was subsequently denied.

Contaminants of Concern

Contaminants of Concern : N/R

Site Environmental Details

Site Environmental Assessment : N/R

Site Health Details

Site Health Assessment : N/R

HSWDS - NY

Facility Name : Corner of Schyler and Oriskany Streets
 Facility Address : CORNER OF SCHYLER AND ORISKANY STREETS, UTICA, 13502
 County : Oneida

Site Details

Site Code : B00065
 Program : Environmental Restoration Program
 Classification : No Further Action at this Time
 EPA ID : N/R
 DEC Region : 6
 Site Type : N/R
 Estimated Size : 1 Acres
 Latitude : 43.107226411
 Longitude : -75.244478573
 Last Date in Agency List : 2021-06-08

Map Id: Q76
 Direction: WNW
 Distance: 0.449 mi., 2369 ft.
 Elevation: 435 ft.
 Relative: Higher

Site Name : Corner of Schyler and Oriskany Streets
 CORNER OF SCHYLER AND ORISKANY
 STREETS
 UTICA, NY 13502

Database(s) : [ERP - NY, HSWDS - NY] **(cont.)**

EnviroSite ID: 5187105
EPA ID: N/R

HSWDS - NY **(cont.)**

Site Owner and Operator Details

Site Owner(s) : N/R
 Operator(s) : N/R
 Address : N/R

Summary of Project Completion Dates

Completion Date : N/R
 Operable Unit : N/R
 Project Name : N/R

Site Document Repository Details

Name : N/R
 Address : N/R

Hazardous Waste Disposal Period

From : N/R
 To : N/R

Institutional And Engineering Controls Details

Control Type : N/R
 Control Elements : N/R

Site Description : This is a 1-acre empty lot, with a railroad line crossing its westerly edge. The City of Utica had submitted an application for ERP funding for this site but the application was subsequently denied.

Contaminants of Concern : N/R

Site Environmental Assessment : N/R

Site Health Assessment : N/R

Map Id: P77
 Direction: ESE
 Distance: 0.449 mi., 2374 ft.
 Elevation: 451 ft.
 Relative: Higher

Site Name : ONEIDA COUNTY LAW LIBRARY | FORMER
 UTICA FIRE STATION | ONEIDA COUNTY
 DPW
 235-243 ELIZABETH ST
 UTICA, NY 13501

Database(s) : [ECHO, FRS, HIST MANIFEST - NY,
 LTANKS 2 - NY, RCRA_NONGEN, SPILLS -
 NY]

Envirosite ID: 5093888
 EPA ID: NYR000102087

ECHO

Facility Name : ONEIDA COUNTY LAW LIBRARY
 Facility Address : 235-243 ELIZABETH ST, UTICA, NY 13501
 County : ONEIDA

Last Inspection Date : N/R
 Registry ID : 110012201018
 FIPS Code : 36065
 EPA Region : 02
 Inspection Count : 0
 Last Inspection Days : N/R
 Informal Count : 0
 Last Informal Action Date : N/R
 Formal Action Count : 0
 Last Formal Action Date : N/R
 Total Penalties : 0
 Penalty Count : N/R
 Last Penalty Date : N/R
 Last Penalty Amount : N/R
 QTRS IN NC : 0
 Programs IN SNC : 0
 Current Compliance Status : No Violation Identified
 Three-Year Compliance Status : _____
 Collection Method : N/R
 Reference Point : N/R
 Accuracy Meters : N/R
 Derived Tribes : Oneida Indian Nation - 19.9 mile(s)
 Derived HUC : 02020004
 Derived WBD : 020200040311
 Derived STCTY FIPS : 36065
 Derived Zip : 13501
 Derived CD113 : 22
 Derived CB2010 : 360650203001009
 MYRTK Universe : NNN
 NPDES IDs : N/R
 CWA Permit Types : N/R
 CWA Compliance Tracking : N/R
 CWA NAICS : N/R
 CWA SICS : N/R
 CWA Inspection Count : N/R
 CWA Last Inspection Days : N/R
 CWA Informal Count : N/R
 CWA Formal Action Count : N/R
 CWA Last Formal Action Date : N/R
 CWA Penalties : N/R
 CWA Last Penalty Date : N/R
 CWA Last Penalty Amount : N/R
 CWA Quarters IN NC : N/R
 CWA Current Compliance Status : N/R
 CWA Current SNC Flag : N
 CWA 13 Quarters Compliance Status : N/R
 CWA 13 Quarters Effluent Exceedances: N/R
 CWA Three-Year QNCR Codes : N/R

Map Id: P77
 Direction: ESE
 Distance: 0.449 mi., 2374 ft.
 Elevation: 451 ft.
 Relative: Higher

Site Name : ONEIDA COUNTY LAW LIBRARY | FORMER
 UTICA FIRE STATION | ONEIDA COUNTY
 DPW
 235-243 ELIZABETH ST
 UTICA, NY 13501

Database(s) : [ECHO, FRS, HIST MANIFEST - NY,
 LTANKS 2 - NY, RCRA_NONGEN, SPILLS -
 NY] **(cont.)**

EnviroSite ID: 5093888
EPA ID: NYR000102087

ECHO **(cont.)**

DFR URL :	Click here for hyperlink provided by the agency.
Facility SIC :	N/R
Facility NAICS :	N/R
Facility Last Inspection EPA Date :	N/R
Facility Last Inspection State Date :	N/R
Facility Last Formal Act EPA Date :	N/R
Facility Last Formal Act State Date :	N/R
Facility Last Informal Act EPA Date :	N/R
Facility Last Informal Act State Date :	N/R
Facility Federal Agency :	N/R
TRI Reporter :	N/R
Facility Imp Water Flag :	N/R
Current SNC Flag :	N
Indian County Flag :	N
Federal Flag :	N/R
US Mexico Border Flag :	N/R
Chesapeake Bay Flag :	N/R
AIR Flag :	N
NPDES Flag :	N
SDWIS Flag :	N
RCRA Flag :	Y
TRI Flag :	N
GHG Flag :	N
Major Flag :	N/R
Active Flag :	N/R
NAA Flag :	N
Latitude :	43.1004
Longitude :	-75.22855
Last Date in Agency List :	2021-04-16

FRS

Facility Name :	ONEIDA COUNTY LAW LIBRARY
Facility Address :	235-243 ELIZABETH ST, UTICA, NY 13501
County :	ONEIDA

Site Details

Registry ID :	110012201018
FRS Facility URL :	Click here for hyperlink provided by the agency.
Last Date in Agency List :	2021-05-03

Source Description

Map Id: P77
 Direction: ESE
 Distance: 0.449 mi., 2374 ft.
 Elevation: 451 ft.
 Relative: Higher

Site Name : ONEIDA COUNTY LAW LIBRARY | FORMER
 UTICA FIRE STATION | ONEIDA COUNTY
 DPW
 235-243 ELIZABETH ST
 UTICA, NY 13501

Database(s) : [ECHO, FRS, HIST MANIFEST - NY,
 LTANKS 2 - NY, RCRA_NONGEN, SPILLS -
 NY] **(cont.)**

EnviroSite ID: 5093888
EPA ID: NYR000102087

FRS (cont.)

Source Description :

RCRAInfo is EPA's comprehensive information system that supports the Resource Conservation and Recovery Act (RCRA) of 1976 and the Hazardous and Solid Waste Amendments (HSWA) of 1984 through the tracking of events and activities related to facilities that generate, transport, and treat, store, or dispose of hazardous waste. RCRAInfo allows RCRA program staff to track the notification, permit, compliance, and corrective action activities required under RCRA. RCRAInfo also supports generation of the National Hazardous Waste Biennial Report. All generators and treatment, storage, and disposal facilities who handle hazardous waste are required to report to the EPA Administrator at least once every two years to support creation of the Biennial Report.

FRS Environmental Interest

Source and System ID : RCRAINFO - NYR000102087

HIST MANIFEST - NY

Facility Name : ONEIDA COUNTY DPW
 Facility Address : 235 243 ELIZABETH STREET, UTICA, NY 13501
 County : ONEIDA

Site Details

Handler Name : ONEIDA COUNTY DPW
 Contact Name : MARK K
 Business Phone Number : 3157936218
 Mailing Street 1 : 235 243 ELIZABETH STREET, UTICA, NY 13501
 Mailing Country : USA
 Last Date in Agency List : 2017-03-18

Hazardous Waste Summary

Generator Shipped Date : 2001-11-29
 Generator RCRA ID : NYR000102087
 Manifest Number : NJA3289118
 Manifest Status : N/R
 Transporter 1 RCRA ID : NY0001031814
 Transporter 1 State ID : NY28326JE
 Transporter 1 Received Date : 2001-11-29
 Transporter 2 RCRA ID : NJD003812047
 Transporter 2 State ID : H10376
 Transporter 2 Received Date : 2001-11-30
 TSDF RCRA ID : NJD002200046
 TSDF Received Date : 2001-12-05
 Part A Received Date : N/R
 Part B Received Date : N/R

Map Id: P77
 Direction: ESE
 Distance: 0.449 mi., 2374 ft.
 Elevation: 451 ft.
 Relative: Higher

Site Name : ONEIDA COUNTY LAW LIBRARY | FORMER
 UTICA FIRE STATION | ONEIDA COUNTY
 DPW
 235-243 ELIZABETH ST
 UTICA, NY 13501

Database(s) : [ECHO, FRS, HIST MANIFEST - NY,
 LTANKS 2 - NY, RCRA_NONGEN, SPILLS -
 NY] **(cont.)**

Envirosite ID: 5093888
EPA ID: NYR000102087

HIST MANIFEST - NY **(cont.)**

Hazardous Waste Details

Waste Code :	LEAD
Quantity of Waste :	300
Units of Quantity :	Pounds
Number of Containers :	2
Type of Container :	Metal drums, barrels, kegs
Handling Method :	Chemical, physical, or biological treatment
Specific Gravity :	01.00

LTANKS 2 - NY

Facility Name :	FORMER UTICA FIRE STATION
Facility Address :	235-243 ELIZABETH STREET, UTICA
County :	Oneida

Spill Details

Site ID :	264230
Spill Number :	9613963
Program Type :	ER
DER Facility ID :	215360
DEC Region :	6
Spill Date :	1997-02-28 11:00:00
Close Date :	1999-12-28 00:00:00
Contributing Factor :	Tank Failure
Material Spilled Classification :	C3
SWIS Code :	3300
DEC Lead on Spill :	DIJOHNSO
Referred to :	N/R
Received Date :	1997-02-28 12:00:00
Computer ID :	370
Waterbody :	N/R
Source :	Commercial/Industrial
Reported by :	Other
Cleanup Activity Ceased Date :	1999-12-28 00:00:00
Cleanup Meets Standard :	False
Inspection Date :	N/R
Penalty :	False
UST Trust :	False
Remed Phase :	0
Date Record Created :	1997-02-28 00:00:00
Record Last Updated :	2000-01-19 00:00:00
Spiller Name :	DAVID BABOWICZ
Spiller Company :	ONEIDA COUNTY
Spiller Address :	6000 AIRPORT ROAD, ORISKANY, NY 13424-
Spiller Country :	001
Contact Name :	CARY E. FLACK
Contact Phone :	N/R
Contact Extension :	N/R
After Hours :	False
Latitude :	43.100476530
Longitude :	-75.228607090

Map Id: P77
 Direction: ESE
 Distance: 0.449 mi., 2374 ft.
 Elevation: 451 ft.
 Relative: Higher

Site Name : ONEIDA COUNTY LAW LIBRARY | FORMER
 UTICA FIRE STATION | ONEIDA COUNTY
 DPW
 235-243 ELIZABETH ST
 UTICA, NY 13501

Database(s) : [ECHO, FRS, HIST MANIFEST - NY,
 LTANKS 2 - NY, RCRA_NONGEN, SPILLS -
 NY] **(cont.)**

Envirosite ID: 5093888
EPA ID: NYR000102087

LTANKS 2 - NY **(cont.)**

Caller Remark : spill was leaking from soil into empty tank dec dave pickett was onsite
 claenup scheduled on monday

DEC Remark : Prior to Sept, 2004 data translation this spill Lead_DEC Field was
 JOHNSON 05/27/97: REVIEWED TANK CLOSURE REPORT DATED APRIL
 16, 1997. SENT LETTER REQUESTING ADDITIONAL INVESTIGATION, SOIL
 DISPOSAL RECEIPTS (DJ). 12/28/99: RECEIVED SOIL DISPOSAL RECEIPTS
 FOR 20.91T TO THE RODMAN LANDFILL (DJ). 12/21/99: REVIEWED 6/9/98
 REPORT. NO FURTHER INVESTIGATION REQUIRED. SOIL REMINDER SENT
 (DJ).

Last Date in Agency List : 2021-05-04

Material Details

Spill Number : 9613963
 Operable Unit ID : 1041545
 Operable Unit : 01
 Material ID : 339068
 Material Code : 0001A
 Material Name : #2 fuel oil
 Case Number : N/R
 Material Family : Petroleum
 Quantity : .00
 Units : G
 Recovered : .00
 Affected Media: Soil : True
 Affected Media: Air : False
 Affected Media: Ind Air : False
 Affected Media: Groundwater : False
 Affected Media: Surface Water : False
 Affected Media: Drinking Water : False
 Affected Media: Sewer Line : False
 Affected Media: Impervious Surface : False
 Affected Media: Subway : False
 Affected Media: Utility Conveyance : False
 Oxygenate : N/R

RCRA_NONGEN

Facility Name : ONEIDA COUNTY LAW LIBRARY
 Facility Address : 235-243 ELIZABETH ST, UTICA, NY 13501
 County : ONEIDA

Date Form Received by Agency : 2007-01-01
 EPA ID : NYR000102087
 Mailing Address : 235-243 ELIZABETH ST, UTICA, NY 13501
 Contact : DAVID BABOWICZ
 Contact Address : 235-243 ELIZABETH ST, UTICA, NY 13501

Map Id: P77
 Direction: ESE
 Distance: 0.449 mi., 2374 ft.
 Elevation: 451 ft.
 Relative: Higher

Site Name : ONEIDA COUNTY LAW LIBRARY | FORMER
 UTICA FIRE STATION | ONEIDA COUNTY
 DPW
 235-243 ELIZABETH ST
 UTICA, NY 13501

Database(s) : [ECHO, FRS, HIST MANIFEST - NY,
 LTANKS 2 - NY, RCRA_NONGEN, SPILLS -
 NY] **(cont.)**

Envirosite ID: 5093888
 EPA ID: NYR000102087

RCRA_NONGEN **(cont.)**

Contact Country : US
 Contact Telephone : 315-793-6218
 Contact Email : N/R
 EPA Region : 02
 Land Type : Not Reported
 Source Type : Implementer
 Classification : Not a generator, verified
 Description : Not a generator, verified
 Last Date in Agency List : 2021-04-26

Owner/Operator Summary

Owner/Operator Name : COUNTY OF ONEIDA
 Owner/Operator Address : 800 PARK AVE, UTICA, NY 13501
 Owner/Operator Country : US
 Owner/Operator Telephone : 315-798-5700
 Owner/Operator Email : N/R
 Owner/Operator Fax : N/R
 Legal Status : County
 Owner/Operator Type : Owner
 Owner/Operator Start Date : 2001-01-01
 Owner/Operator End Date : N/R

Owner/Operator Name : COUNTY OF ONEIDA
 Owner/Operator Address : 800 PARK AVE, UTICA, NY 13501
 Owner/Operator Country : US
 Owner/Operator Telephone : 315-798-5700
 Owner/Operator Email : N/R
 Owner/Operator Fax : N/R
 Legal Status : County
 Owner/Operator Type : Operator
 Owner/Operator Start Date : 2001-01-01
 Owner/Operator End Date : N/R

Handler Activities Summary

U.S. Importer of Hazardous Waste : N
 Mixed Waste (Haz. and Radioactive) : N
 Recycler of Hazardous Waste : N
 Transporter of Hazardous Waste : N
 Treater, Storer or Disposer of HW : N
 Underground Injection Activity : N
 On-site Burner Exemption : N
 Furnace Exemption : N
 Used Oil Fuel Burner : N
 Used Oil Processor : N
 Used Oil Refiner : N
 Used Oil Fuel Marketer to Burner : N
 Used Oil Specification Marketer : N
 Used Oil Transfer Facility : N

Map Id: P77
 Direction: ESE
 Distance: 0.449 mi., 2374 ft.
 Elevation: 451 ft.
 Relative: Higher

Site Name : ONEIDA COUNTY LAW LIBRARY | FORMER
 UTICA FIRE STATION | ONEIDA COUNTY
 DPW
 235-243 ELIZABETH ST
 UTICA, NY 13501

Database(s) : [ECHO, FRS, HIST MANIFEST - NY,
 LTANKS 2 - NY, RCRA_NONGEN, SPILLS -
 NY] **(cont.)**

Envirosite ID: 5093888
EPA ID: NYR000102087

RCRA_NONGEN **(cont.)**

Used Oil Transporter : N

Historical Generators

Date Form Received by Agency : 2006-01-01
 Facility Name : ONEIDA COUNTY LAW LIBRARY
 Classification : Not a generator, verified

Date Form Received by Agency : 2001-11-21
 Facility Name : ONEIDA COUNTY LAW LIBRARY
 Classification : Very Small Quantity Generator

Notices of Violations Summary

Regulation Violated : N

SPILLS - NY

Facility Name : FORMER UTICA FIRE STATION
 Facility Address : 235-243 ELIZABETH STREET, UTICA
 County : Oneida

Spill Details

Site ID : 264230
 Spill Number : 9613963
 Program Type : ER
 DER Facility ID : 215360
 DEC Region : 6
 Spill Date : 1997-02-28 11:00:00
 Close Date : 1999-12-28 00:00:00
 Contributing Factor : Tank Failure
 Material Spilled Classification : C3
 SWIS Code : 3300
 DEC Lead on Spill : DIJOHNSO
 Referred to : N/R
 Received Date : 1997-02-28 12:00:00
 Computer ID : 370
 Waterbody : N/R
 Source : Commercial/Industrial
 Reported by : Other
 Cleanup Activity Ceased Date : 1999-12-28 00:00:00
 Cleanup Meets Standard : False
 Inspection Date : N/R
 Penalty : False
 UST Trust : False
 Remed Phase : 0
 Date Record Created : 1997-02-28 00:00:00

Map Id: P77
 Direction: ESE
 Distance: 0.449 mi., 2374 ft.
 Elevation: 451 ft.
 Relative: Higher

Site Name : ONEIDA COUNTY LAW LIBRARY | FORMER
 UTICA FIRE STATION | ONEIDA COUNTY
 DPW
 235-243 ELIZABETH ST
 UTICA, NY 13501

Database(s) : [ECHO, FRS, HIST MANIFEST - NY,
 LTANKS 2 - NY, RCRA_NONGEN, SPILLS -
 NY] **(cont.)**

Envirosite ID: 5093888
EPA ID: NYR000102087

SPILLS - NY **(cont.)**

Record Last Updated : 2000-01-19 00:00:00
 Spiller Name : DAVID BABOWICZ
 Spiller Company : ONEIDA COUNTY
 Spiller Address : 6000 AIRPORT ROAD, ORISKANY, NY 13424-001
 Spiller Country :
 Contact Name : CARY E. FLACK
 Contact Phone : N/R
 Contact Extension : N/R
 After Hours : False
 Latitude : 43.100476530
 Longitude : -75.228607090

Caller Remark : spill was leaking from soil into empty tank dec dave pickett was onsite
 claenup scheduled on monday

DEC Remark : Prior to Sept, 2004 data translation this spill Lead_DEC Field was
 JOHNSON 05/27/97: REVIEWED TANK CLOSURE REPORT DATED APRIL
 16, 1997. SENT LETTER REQUESTING ADDITIONAL INVESTIGATION, SOIL
 DISPOSAL RECEIPTS (DJ). 12/28/99: RECEIVED SOIL DISPOSAL RECEIPTS
 FOR 20.91T TO THE RODMAN LANDFILL (DJ). 12/21/99: REVIEWED 6/9/98
 REPORT. NO FURTHER INVESTIGATION REQUIRED. SOIL REMINDER SENT
 (DJ).

Last Date in Agency List : 2021-05-04

Material Details

Spill Number : 9613963
 Operable Unit ID : 1041545
 Operable Unit : 01
 Material ID : 339068
 Material Code : 0001A
 Material Name : #2 fuel oil
 Case Number : N/R
 Material Family : Petroleum
 Quantity : .00
 Units : G
 Recovered : .00
 Affected Media: Soil : True
 Affected Media: Air : False
 Affected Media: Ind Air : False
 Affected Media: Groundwater : False
 Affected Media: Surface Water : False
 Affected Media: Drinking Water : False
 Affected Media: Sewer Line : False
 Affected Media: Impervious Surface : False
 Affected Media: Subway : False
 Affected Media: Utility Conveyance : False
 Oxygenate : N/R

Map Id: 78
 Direction: WNW
 Distance: 0.451 mi., 2384 ft.
 Elevation: N/R
 Relative: N/R

Site Name : WHITE STAR TAXI | 1000 Columbia Street
 1000 COLUMBIA STREET
 UTICA | Utica (c), NY 13502

Database(s) : [AOC - NY, AST PBS - NY, ERP - NY,
 HSWDS - NY, LTANKS 2 - NY, SPILLS - NY,
 UST PBS - NY]

EnviroSite ID: 5157287
EPA ID: N/R

AOC - NY

Facility Name : 1000 Columbia Street
 Facility Address : 1000 Columbia Street, Utica (c), 13502-
 County : Oneida

Site Code : B00061
 Program : Environmental Restoration Program
 Locality : Utica
 Region : 6
 Method : 4.3

Site Class :

Remediation Complete: Used for sites in any remedial program where the Department has determined that remediation has been satisfactorily completed. This can include delisted registry sites and non-registry sites that have satisfactorily completed construction and are eligible to receive a Certification of Completion. Note that complete sites may still require some degree of site management associated with either operation, maintenance, and monitoring or with institutional/engineering controls (IC/ECs).

UTM X : 480015.03226
 UTM Y : 4772621.57531
 Detail URL : [Click here for hyperlink provided by the agency.](#)
 Last Date in Agency List : 2021-04-23

AST PBS - NY

Facility Name : WHITE STAR TAXI
 Facility Address : 1000 COLUMBIA STREET, UTICA, 13502
 County : Oneida

Site Information

Expiration Date : N/A
 Site ID : 43748
 Site Type : Retail Gasoline Sales
 Site Status : Unregulated/Closed
 Program Number : 6-600926
 Program Type : Petroleum Bulk Storage
 DEC Region : 6
 Last Date in Agency List : 2021-06-03

Affiliation Details

Affiliation Type : Mail Contact
 Company : CITY OF UTICA
 Contact Title : N/R
 Contact Name : JONEEN MATTHEWS
 Contact Address : 1 KENNEDY PLAZA, UTICA, NY 13502
 Contact Address 2 : N/R
 Country Code : 001
 Phone : (315) 792-0152
 Phone Ext : N/R
 Email : N/R

Map Id: 78
 Direction: WNW
 Distance: 0.451 mi., 2384 ft.
 Elevation: N/R
 Relative: N/R

Site Name : WHITE STAR TAXI | 1000 Columbia Street
 1000 COLUMBIA STREET
 UTICA | Utica (c), NY 13502

Database(s) : [AOC - NY, AST PBS - NY, ERP - NY,
 HSWDS - NY, LTANKS 2 - NY, SPILLS - NY,
 UST PBS - NY] **(cont.)**

EnviroSite ID: 5157287
 EPA ID: N/R

AST PBS - NY **(cont.)**

Fax : N/R

Affiliation Type : Emergency Contact
 Company : CITY OF UTICA
 Contact Title : N/R
 Contact Name : JONEEN MATTHEWS
 Contact Address : NN
 Contact Address 2 : N/R
 Country Code : 999
 Phone : (315) 792-0152
 Phone Ext : N/R
 Email : N/R
 Fax : N/R

Affiliation Type : Facility Operator
 Company : WHITE STAR TAXI
 Contact Title : N/R
 Contact Name : CITY OF UTICA
 Contact Address : NN
 Contact Address 2 : N/R
 Country Code : 001
 Phone : (315) 792-0152
 Phone Ext : N/R
 Email : N/R
 Fax : N/R

Affiliation Type : Facility Owner
 Company : CITY OF UTICA
 Contact Title : N/R
 Contact Name : N/R
 Contact Address : 1 KENNEDY PLAZA, UTICA, NY 13502
 Contact Address 2 : N/R
 Country Code : 001
 Phone : (315) 792-0152
 Phone Ext : N/R
 Email : N/R
 Fax : N/R

Tank Information : Tank Information withheld (not releaseable under Freedom of Information Law) in accordance with Public Officers Law Sections 86.5, 87.2(F), 89.5(a)(1)(1-a)

ERP - NY

Facility Name : 1000 Columbia Street
 Facility Address : 1000 COLUMBIA STREET, UTICA, 13502
 County : Oneida

Map Id: 78
 Direction: WNW
 Distance: 0.451 mi., 2384 ft.
 Elevation: N/R
 Relative: N/R

Site Name : WHITE STAR TAXI | 1000 Columbia Street
 1000 COLUMBIA STREET
 UTICA | Utica (c), NY 13502

Database(s) : [AOC - NY, AST PBS - NY, ERP - NY,
 HSWDS - NY, LTANKS 2 - NY, SPILLS - NY,
 UST PBS - NY] **(cont.)**

Envirosite ID: 5157287
EPA ID: N/R

ERP - NY **(cont.)**

Site Details

Site Code :	B00061
Program :	Environmental Restoration Program
Classification :	Completed
EPA ID :	N/R
DEC Region :	6
Site Type :	N/R
Estimated Size :	0.08 Acres
Latitude :	43.106056532
Longitude :	-75.245612008
Last Date in Agency List :	2021-06-08

Summary of Project Completion Dates

Completion Date :	06/15/2009
Operable Unit :	01 - Remedial Investigation Program for 1000 Columbia Street
Project Name :	Certificate of Completion

Site Description Details

Site Description :

The Columbia Street Site is located on the corner of Columbia and Schuyler Streets in the City of Utica, Oneida County, New York. Whitesboro Street bounds the site on the north, Schuyler Street on the east and Columbia Street on the south. A vacant lot and residential properties are located to the west of the Site. The Site is a small lot approximately 0.08 acres in size and measures about 50 feet by 80 feet. The property is flat and contains no buildings or structures. The site is located in a mixed use area comprised of residential and commercial buildings within the downtown business district of the City of Utica. Subsurface geology includes urban fill underlain by a mixture of sand, silt and gravel. Groundwater is encountered between eight and nine feet below grade and flows to the north / north-east. The property was developed prior to 1883, with wood frame buildings of unknown use. In 1929, the property was redeveloped as a gasoline station with a mechanic's bay and a hydraulic lift. The site continued to be used as a gas station and service garage under various owners until the early 1980s. From the early 1980s until 1993 the site was used by a taxi service. In 1993 the City of Utica acquired the site in lieu of back taxes and the site has remained idle. A no further action record of decision was signed on March 25, 2009. The record of decision allows for unrestricted use. A Certificate of Completion was issued on June 15, 2009.

Contaminants of Concern

Contaminants of Concern :	N/R
	chloroform
	ethylbenzene
	toluene
	xylene (mixed)

Site Environmental Details

Map Id: 78
 Direction: WNW
 Distance: 0.451 mi., 2384 ft.
 Elevation: N/R
 Relative: N/R

Site Name : WHITE STAR TAXI | 1000 Columbia Street
 1000 COLUMBIA STREET
 UTICA | Utica (c), NY 13502

Database(s) : [AOC - NY, AST PBS - NY, ERP - NY,
 HSWDS - NY, LTANKS 2 - NY, SPILLS - NY,
 UST PBS - NY] **(cont.)**

EnviroSite ID: 5157287
EPA ID: N/R

ERP - NY **(cont.)**

Site Environmental Assessment :

As part of the first stage of the site investigation, an IRM was conducted to remove the USTs and on-site structures. The next phase of the IRM was conducted to address the only known site contamination, which was a weathered petroleum found below the former underground storage tank location. Based on field observations, confirmation sampling, surface soil sampling, test pit data and groundwater results, the IRMs have successfully addressed the known sources of impacts. Groundwater sampling shows only minor exceedances of the SCGs for two VOCs, one SVOC and metals. However, the levels are not significant and the VOC and SVOCs may be related to off site conditions. The elevated levels of metals are common and most likely related to urban fill, which has been documented at the site. In addition, City of Utica does not allow the development of private wells as a source of potable water within the City of Utica. Public water and sewer systems are available for this site. A no further action unrestricted record of decision was signed on March 25, 2009.

Site Health Details

Site Health Assessment : No human exposure to site contamination is expected at this site. All contaminated soil has been removed. Residual groundwater contaminants are expected to attenuate. The City of Utica does not allow the development of private wells. The site is successfully remediated.

HSWDS - NY

Facility Name : 1000 Columbia Street
 Facility Address : 1000 COLUMBIA STREET, UTICA, 13502
 County : Oneida

Site Details

Site Code : B00061
 Program : Environmental Restoration Program
 Classification : Completed
 EPA ID : N/R
 DEC Region : 6
 Site Type : N/R
 Estimated Size : 0.08 Acres
 Latitude : 43.106056532
 Longitude : -75.245612008
 Last Date in Agency List : 2021-06-08

Site Owner and Operator Details

Site Owner(s) : CITY OF UTICA (Current Owner)
 Operator(s) : N/R
 Address : 1 KENEDY PLAZA UTICA,NY, 13502 (Current Owner)

Map Id: 78
 Direction: WNW
 Distance: 0.451 mi., 2384 ft.
 Elevation: N/R
 Relative: N/R

Site Name : WHITE STAR TAXI | 1000 Columbia Street
 1000 COLUMBIA STREET
 UTICA | Utica (c), NY 13502

Database(s) : [AOC - NY, AST PBS - NY, ERP - NY,
 HSWDS - NY, LTANKS 2 - NY, SPILLS - NY,
 UST PBS - NY] **(cont.)**

Envirosite ID: 5157287
EPA ID: N/R

HSWDS - NY (cont.)

Summary of Project Completion Dates

Completion Date : 06/15/2009
 Operable Unit : 01 - Remedial Investigation Program for 1000 Columbia Street
 Project Name : Certificate of Completion

Site Document Repository Details

Name : N/R
 Address : N/R

Hazardous Waste Disposal Period

From : N/R
 To : N/R

Institutional And Engineering Controls Details

Control Type : N/R
 Control Elements : N/R

Site Description :

The Columbia Street Site is located on the corner of Columbia and Schuyler Streets in the City of Utica, Oneida County, New York. Whitesboro Street bounds the site on the north, Schuyler Street on the east and Columbia Street on the south. A vacant lot and residential properties are located to the west of the Site. The Site is a small lot approximately 0.08 acres in size and measures about 50 feet by 80 feet. The property is flat and contains no buildings or structures. The site is located in a mixed use area comprised of residential and commercial buildings within the downtown business district of the City of Utica. Subsurface geology includes urban fill underlain by a mixture of sand, silt and gravel. Groundwater is encountered between eight and nine feet below grade and flows to the north / north-east. The property was developed prior to 1883, with wood frame buildings of unknown use. In 1929, the property was redeveloped as a gasoline station with a mechanic's bay and a hydraulic lift. The site continued to be used as a gas station and service garage under various owners until the early 1980s. From the early 1980s until 1993 the site was used by a taxi service. In 1993 the City of Utica acquired the site in lieu of back taxes and the site has remained idle. A no further action record of decision was signed on March 25, 2009. The record of decision allows for unrestricted use. A Certificate of Completion was issued on June 15, 2009.

Contaminants of Concern :

N/R
 chloroform
 ethylbenzene
 toluene
 xylene (mixed)

Map Id: 78
 Direction: WNW
 Distance: 0.451 mi., 2384 ft.
 Elevation: N/R
 Relative: N/R

Site Name : WHITE STAR TAXI | 1000 Columbia Street
 1000 COLUMBIA STREET
 UTICA | Utica (c), NY 13502

Database(s) : [AOC - NY, AST PBS - NY, ERP - NY,
 HSWDS - NY, LTANKS 2 - NY, SPILLS - NY,
 UST PBS - NY] **(cont.)**

EnviroSite ID: 5157287
EPA ID: N/R

HSWDS - NY **(cont.)**

Site Environmental Assessment :

As part of the first stage of the site investigation, an IRM was conducted to remove the USTs and on-site structures. The next phase of the IRM was conducted to address the only known site contamination, which was a weathered petroleum found below the former underground storage tank location. Based on field observations, confirmation sampling, surface soil sampling, test pit data and groundwater results, the IRMs have successfully addressed the known sources of impacts. Groundwater sampling shows only minor exceedances of the SCGs for two VOCs, one SVOC and metals. However, the levels are not significant and the VOC and SVOCs may be related to off site conditions. The elevated levels of metals are common and most likely related to urban fill, which has been documented at the site. In addition, City of Utica does not allow the development of private wells as a source of potable water within the City of Utica. Public water and sewer systems are available for this site. A no further action unrestricted record of decision was signed on March 25, 2009.

Site Health Assessment :

No human exposure to site contamination is expected at this site. All contaminated soil has been removed. Residual groundwater contaminants are expected to attenuate. The City of Utica does not allow the development of private wells. The site is successfully remediated.

LTANKS 2 - NY

Facility Name : WHITE STAR TAXI
 Facility Address : 1000 COLUMBIA ST, UTICA
 County : Oneida

Spill Details

Site ID : 197188
 Spill Number : 0304559
 Program Type : ER
 DER Facility ID : 164136
 DEC Region : 6
 Spill Date : 2003-07-30 14:30:00
 Close Date : 2009-02-04 00:00:00
 Contributing Factor : Equipment Failure
 Material Spilled Classification : B3
 SWIS Code : 3316
 DEC Lead on Spill : psouderk
 Referred to : N/R
 Received Date : 2003-07-30 14:37:00
 Computer ID : 205
 Waterbody : N/R
 Source : Gasoline Station or other PBS Facility
 Reported by : Responsible Party
 Cleanup Activity Ceased Date : 2009-02-04 00:00:00
 Cleanup Meets Standard : True
 Inspection Date : 2003-07-30 00:00:00
 Penalty : False
 UST Trust : True
 Remed Phase : 0
 Date Record Created : 2003-07-30 00:00:00

Map Id: 78
 Direction: WNW
 Distance: 0.451 mi., 2384 ft.
 Elevation: N/R
 Relative: N/R

Site Name : WHITE STAR TAXI | 1000 Columbia Street
 1000 COLUMBIA STREET
 UTICA | Utica (c), NY 13502

Database(s) : [AOC - NY, AST PBS - NY, ERP - NY,
 HSWDS - NY, LTANKS 2 - NY, SPILLS - NY,
 UST PBS - NY] **(cont.)**

EnviroSite ID: 5157287
 EPA ID: N/R

LTANKS 2 - NY **(cont.)**

Record Last Updated : 2009-04-09 13:20:21
 Spiller Name : JONEEN MATTHEWS
 Spiller Company : CITY OF UTICA
 Spiller Address : 1 KENNEDY PLAZA, UTICA, NY 13502-
 Spiller Country : 001
 Contact Name : CALLER
 Contact Phone : N/R
 Contact Extension : N/R
 After Hours : False
 Latitude : 43.105970130
 Longitude : -75.245698090
 Caller Remark : pulled tank found contaminated soil

DEC Remark :

07/30/2003: 0930 - STOPPED AT SITE - SEAN PEPLING, DVIRKA & BARTILUCCI, AND PETE PARAGON, PARAGON ENV. CONS. ON SITE. 3 TANKS UNCOVERED, NO CONTAMINATION NOTED YET. HYDRAULIC LIFT PULLED, LINE BROKE, DRAINING OIL INTO BUCKETS. BOTTOM OF LIFT EXCAVATION LOOKS GOOD, NO STAINED SOILS. NO SAMPLING PROPOSED IN WORK PLAN. SEAN PEPLING INDICATED THEY WERE ONLY PLANNING TO SAMPLE TANK EXCAVATION IN BROWNFIELDS WORKPLAN. REQUESTED THAT HE SAMPLE UNDER PUMP ISLAND ALSO, AND AGREED. EGGAN VAC TRUCK ON SITE TO PUMP OUT TANKS PRIOR TO REMOVAL - MINIMAL LIQUIDS REMAIN IN TANKS (DJ).
 07/30/2003: 1215 - ARRIVED BACK AT SITE. TANKS OUT OF GROUND. ALL THREE HAVE NUMEROUS LARGE HOLES. SEAN INDICATED EXCAVATION LOOKED GOOD UNTIL TANKS PULLED. APPEARS GW TO BE @ 10' - SOILS EXTREMELY DISCOLORED AND STRONG GAS ODOR. PID APPROX. 2000 PPM. TANKS APPEAR TO BE INSIDE OLD FOUNDATION WELLS. CLOSURE SAMPLES TAKEN. NO FURTHER WORK PLANNED UNTIL SITE INVESTIGATION COMPLETED AS OUR BROWNFIELD PROPOSAL. WILL NEED GW I

Last Date in Agency List : 2021-05-04

Material Details

Spill Number : 0304559
 Operable Unit ID : 871375
 Operable Unit : 01
 Material ID : 505416
 Material Code : 0009
 Material Name : gasoline
 Case Number : N/R
 Material Family : Petroleum
 Quantity : .00
 Units : G
 Recovered : .00
 Affected Media: Soil : True
 Affected Media: Air : False
 Affected Media: Ind Air : False
 Affected Media: Groundwater : False
 Affected Media: Surface Water : False
 Affected Media: Drinking Water : False
 Affected Media: Sewer Line : False
 Affected Media: Impervious Surface : False
 Affected Media: Subway : False
 Affected Media: Utility Conveyance : False
 Oxygenate : N/R

Map Id: 78
 Direction: WNW
 Distance: 0.451 mi., 2384 ft.
 Elevation: N/R
 Relative: N/R

Site Name : WHITE STAR TAXI | 1000 Columbia Street
 1000 COLUMBIA STREET
 UTICA | Utica (c), NY 13502

Database(s) : [AOC - NY, AST PBS - NY, ERP - NY,
 HSWDS - NY, LTANKS 2 - NY, SPILLS - NY,
 UST PBS - NY] **(cont.)**

EnviroSite ID: 5157287
EPA ID: N/R

SPILLS - NY

Facility Name : WHITE STAR TAXI
 Facility Address : 1000 COLUMBIA ST, UTICA
 County : Oneida

Spill Details

Site ID : 197188
 Spill Number : 0304559
 Program Type : ER
 DER Facility ID : 164136
 DEC Region : 6
 Spill Date : 2003-07-30 14:30:00
 Close Date : 2009-02-04 00:00:00
 Contributing Factor : Equipment Failure
 Material Spilled Classification : B3
 SWIS Code : 3316
 DEC Lead on Spill : psouderk
 Referred to : N/R
 Received Date : 2003-07-30 14:37:00
 Computer ID : 205
 Waterbody : N/R
 Source : Gasoline Station or other PBS Facility
 Reported by : Responsible Party
 Cleanup Activity Ceased Date : 2009-02-04 00:00:00
 Cleanup Meets Standard : True
 Inspection Date : 2003-07-30 00:00:00
 Penalty : False
 UST Trust : True
 Remed Phase : 0
 Date Record Created : 2003-07-30 00:00:00
 Record Last Updated : 2009-04-09 13:20:21
 Spiller Name : JONEEN MATTHEWS
 Spiller Company : CITY OF UTICA
 Spiller Address : 1 KENNEDY PLAZA, UTICA, NY 13502-001
 Spiller Country :
 Contact Name : CALLER
 Contact Phone : N/R
 Contact Extension : N/R
 After Hours : False
 Latitude : 43.105970130
 Longitude : -75.245698090
 Caller Remark : pulled tank found contaminated soil

Map Id: 78
 Direction: WNW
 Distance: 0.451 mi., 2384 ft.
 Elevation: N/R
 Relative: N/R

Site Name : WHITE STAR TAXI | 1000 Columbia Street
 1000 COLUMBIA STREET
 UTICA | Utica (c), NY 13502

Database(s) : [AOC - NY, AST PBS - NY, ERP - NY,
 HSWDS - NY, LTANKS 2 - NY, SPILLS - NY,
 UST PBS - NY] **(cont.)**

EnviroSite ID: 5157287
EPA ID: N/R

SPILLS - NY (cont.)

DEC Remark :

07/30/2003: 0930 - STOPPED AT SITE - SEAN PEPLING, DVIRKA & BARTILUCCI, AND PETE PARAGON, PARAGON ENV. CONS. ON SITE. 3 TANKS UNCOVERED, NO CONTAMINATION NOTED YET. HYDRAULIC LIFT PULLED, LINE BROKE, DRAINING OIL INTO BUCKETS. BOTTOM OF LIFT EXCAVATION LOOKS GOOD, NO STAINED SOILS. NO SAMPLING PROPOSED IN WORK PLAN. SEAN PEPLING INDICATED THEY WERE ONLY PLANNING TO SAMPLE TANK EXCAVATION IN BROWNFIELDS WORKPLAN. REQUESTED THAT HE SAMPLE UNDER PUMP ISLAND ALSO, AND AGREED. EGGAN VAC TRUCK ON SITE TO PUMP OUT TANKS PRIOR TO REMOVAL - MINIMAL LIQUIDS REMAIN IN TANKS (DJ).
 07/30/2003: 1215 - ARRIVED BACK AT SITE. TANKS OUT OF GROUND. ALL THREE HAVE NUMEROUS LARGE HOLES. SEAN INDICATED EXCAVATION LOOKED GOOD UNTIL TANKS PULLED. APPEARS GW TO BE @ 10' - SOILS EXTREMELY DISCOLORED AND STRONG GAS ODOR. PID APPROX. 2000 PPM. TANKS APPEAR TO BE INSIDE OLD FOUNDATION WELLS. CLOSURE SAMPLES TAKEN. NO FURTHER WORK PLANNED UNTIL SITE INVESTIGATION COMPLETED AS OUR BROWNFIELD PROPOSAL. WILL NEED GW I

Last Date in Agency List : 2021-05-04

Material Details

Spill Number : 0304559
 Operable Unit ID : 871375
 Operable Unit : 01
 Material ID : 505416
 Material Code : 0009
 Material Name : gasoline
 Case Number : N/R
 Material Family : Petroleum
 Quantity : .00
 Units : G
 Recovered : .00
 Affected Media: Soil : True
 Affected Media: Air : False
 Affected Media: Ind Air : False
 Affected Media: Groundwater : False
 Affected Media: Surface Water : False
 Affected Media: Drinking Water : False
 Affected Media: Sewer Line : False
 Affected Media: Impervious Surface : False
 Affected Media: Subway : False
 Affected Media: Utility Conveyance : False
 Oxygenate : N/R

UST PBS - NY

Facility Name : WHITE STAR TAXI
 Facility Address : 1000 COLUMBIA STREET, UTICA, 13502
 County : Oneida

Site Information

Expiration Date : N/A
 Site ID : 43748
 Site Type : Retail Gasoline Sales
 Site Status : Unregulated/Closed

Map Id: 78
 Direction: WNW
 Distance: 0.451 mi., 2384 ft.
 Elevation: N/R
 Relative: N/R

Site Name : WHITE STAR TAXI | 1000 Columbia Street
 1000 COLUMBIA STREET
 UTICA | Utica (c), NY 13502

Database(s) : [AOC - NY, AST PBS - NY, ERP - NY,
 HSWDS - NY, LTANKS 2 - NY, SPILLS - NY,
 UST PBS - NY] **(cont.)**

Envirosite ID: 5157287
 EPA ID: N/R

UST PBS - NY **(cont.)**

Program Number : 6-600926
 Program Type : Petroleum Bulk Storage
 DEC Region : 6
 Last Date in Agency List : 2021-07-06

Affiliation Details

Affiliation Type : Mail Contact
 Company : CITY OF UTICA
 Contact Title : N/R
 Contact Name : JONEEN MATTHEWS
 Contact Address : 1 KENNEDY PLAZA, UTICA, NY 13502
 Contact Address 2 : N/R
 Country Code : 001
 Phone : (315) 792-0152
 Phone Ext : N/R
 Email : N/R
 Fax : N/R

Affiliation Type : Emergency Contact
 Company : CITY OF UTICA
 Contact Title : N/R
 Contact Name : JONEEN MATTHEWS
 Contact Address : NN
 Contact Address 2 : N/R
 Country Code : 999
 Phone : (315) 792-0152
 Phone Ext : N/R
 Email : N/R
 Fax : N/R

Affiliation Type : Facility Operator
 Company : WHITE STAR TAXI
 Contact Title : N/R
 Contact Name : CITY OF UTICA
 Contact Address : NN
 Contact Address 2 : N/R
 Country Code : 001
 Phone : (315) 792-0152
 Phone Ext : N/R
 Email : N/R
 Fax : N/R

Affiliation Type : Facility Owner
 Company : CITY OF UTICA
 Contact Title : N/R
 Contact Name : N/R
 Contact Address : 1 KENNEDY PLAZA, UTICA, NY 13502
 Contact Address 2 : N/R
 Country Code : 001
 Phone : (315) 792-0152

Map Id: 78
 Direction: WNW
 Distance: 0.451 mi., 2384 ft.
 Elevation: N/R
 Relative: N/R

Site Name : WHITE STAR TAXI | 1000 Columbia Street
 1000 COLUMBIA STREET
 UTICA | Utica (c), NY 13502

Database(s) : [AOC - NY, AST PBS - NY, ERP - NY,
 HSWDS - NY, LTANKS 2 - NY, SPILLS - NY,
 UST PBS - NY] **(cont.)**

EnviroSite ID: 5157287
 EPA ID: N/R

UST PBS - NY **(cont.)**

Phone Ext : N/R
 Email : N/R
 Fax : N/R

Tank Information

Date Installed : N/R
 Tank ID : 125130
 Tank Number : 1
 Tank Type : N/R
 Tank Status : Closed - Removed
 Capacity : 2000
 Tank Location : Underground
 Tank Model : N/R
 Pipe Model : N/R
 Test Method : Testing Not Required
 Tank Last Test : N/R
 Tank Next Test Due : N/R
 Close Date : 2003-07-30
 Registered : True
 Tank Out of Service Date : N/R
 Tank Owner Name : N/R
 Tank Owner Address : N/R
 Red Tag Start Date : N/R
 Red Tag End Date : N/R
 Subpart : N/R
 Category : 1
 UDC IND : 1
 Line Last Test Due : N/R
 Next Line Test Due : N/R
 Line Test Method : N/R
 Class A Opp Name : N/R
 Class B Opp Name : N/R

Tank Equipment

Details for this site have been truncated due to the large number of available details for this site within this dataset. For the complete details for this site, contact your EnviroSite account representative for a complimentary site report containing all of the details available.

Equipment : None
 Type : Tank External Protection

Equipment : None
 Type : Tank Leak Detection

Equipment : None
 Type : Overfill

Map Id: 78
 Direction: WNW
 Distance: 0.451 mi., 2384 ft.
 Elevation: N/R
 Relative: N/R

Site Name : WHITE STAR TAXI | 1000 Columbia Street
 1000 COLUMBIA STREET
 UTICA | Utica (c), NY 13502

Database(s) : [AOC - NY, AST PBS - NY, ERP - NY,
 HSWDS - NY, LTANKS 2 - NY, SPILLS - NY,
 UST PBS - NY] **(cont.)**

EnviroSite ID: 5157287
 EPA ID: N/R

UST PBS - NY **(cont.)**

Equipment : None
 Type : Tank Secondary Containment

Equipment : Steel/Carbon Steel/Iron
 Type : Pipe Type

Tank Materials

Material Name : gasoline
 Percent : 125130

Tank Information

Date Installed : N/R
 Tank ID : 125132
 Tank Number : 3
 Tank Type : N/R
 Tank Status : Closed - Removed
 Capacity : 2000
 Tank Location : Underground
 Tank Model : N/R
 Pipe Model : N/R
 Test Method : Testing Not Required
 Tank Last Test : N/R
 Tank Next Test Due : N/R
 Close Date : 2003-07-30
 Registered : True
 Tank Out of Service Date : N/R
 Tank Owner Name : N/R
 Tank Owner Address : N/R
 Red Tag Start Date : N/R
 Red Tag End Date : N/R
 Subpart : N/R
 Category : 1
 UDC IND : 1
 Line Last Test Due : N/R
 Next Line Test Due : N/R
 Line Test Method : N/R
 Class A Opp Name : N/R
 Class B Opp Name : N/R

Tank Equipment

Equipment : Steel/Carbon Steel/Iron
 Type : Pipe Type

Equipment : None
 Type : Tank Leak Detection

Map Id: 78
 Direction: WNW
 Distance: 0.451 mi., 2384 ft.
 Elevation: N/R
 Relative: N/R

Site Name : WHITE STAR TAXI | 1000 Columbia Street
 1000 COLUMBIA STREET
 UTICA | Utica (c), NY 13502

Database(s) : [AOC - NY, AST PBS - NY, ERP - NY,
 HSWDS - NY, LTANKS 2 - NY, SPILLS - NY,
 UST PBS - NY] **(cont.)**

EnviroSite ID: 5157287
 EPA ID: N/R

UST PBS - NY **(cont.)**

Equipment : None
 Type : Tank Internal Protection

Equipment : None
 Type : Pipe External Protection

Equipment : None
 Type : Overfill

Tank Materials

Material Name : gasoline
 Percent : 125132

Tank Information

Date Installed : N/R
 Tank ID : 125131
 Tank Number : 2
 Tank Type : N/R
 Tank Status : Closed - Removed
 Capacity : 2000
 Tank Location : Underground
 Tank Model : N/R
 Pipe Model : N/R
 Test Method : Testing Not Required
 Tank Last Test : N/R
 Tank Next Test Due : N/R
 Close Date : 2003-07-30
 Registered : True
 Tank Out of Service Date : N/R
 Tank Owner Name : N/R
 Tank Owner Address : N/R
 Red Tag Start Date : N/R
 Red Tag End Date : N/R
 Subpart : N/R
 Category : 1
 UDC IND : 1
 Line Last Test Due : N/R
 Next Line Test Due : N/R
 Line Test Method : N/R
 Class A Opp Name : N/R
 Class B Opp Name : N/R

Tank Equipment

Equipment : None
 Type : Tank External Protection

Map Id: 78
Direction: WNW
Distance: 0.451 mi., 2384 ft.
Elevation: N/R
Relative: N/R

Site Name : WHITE STAR TAXI | 1000 Columbia Street
1000 COLUMBIA STREET
UTICA | Utica (c), NY 13502
Database(s) : [AOC - NY, AST PBS - NY, ERP - NY,
HSWDS - NY, LTANKS 2 - NY, SPILLS - NY,
UST PBS - NY] **(cont.)**

EnviroSite ID: 5157287
EPA ID: N/R

UST PBS - NY **(cont.)**

Equipment : None
Type : Tank Leak Detection

Equipment : None
Type : Tank Internal Protection

Equipment : Steel/Carbon Steel/Iron
Type : Pipe Type

Equipment : None
Type : Tank Secondary Containment

Tank Materials
Material Name : gasoline
Percent : 125131

Map Id: 79
Direction: SSE
Distance: 0.465 mi., 2454 ft.
Elevation: 527 ft.
Relative: Higher

Site Name : FORMER GAS STATION
1103-1109 STEUBEN ST | 1103-1109
STEUBEN STREET
UTICA, NY 13301
Database(s) : [AST PBS - NY, LTANKS 2 - NY, SPILLS -
NY, UST PBS - NY]

EnviroSite ID: 4728899
EPA ID: N/R

AST PBS - NY

Facility Name : FORMER GAS STATION
Facility Address : 1103-1109 STEUBEN STREET, UTICA, 13301
County : Oneida

Site Information
Expiration Date : N/A
Site ID : 43536
Site Type : Retail Gasoline Sales
Site Status : Unregulated/Closed
Program Number : 6-600714
Program Type : Petroleum Bulk Storage
DEC Region : 6
Last Date in Agency List : 2021-06-03

Map Id: 79
 Direction: SSE
 Distance: 0.465 mi., 2454 ft.
 Elevation: 527 ft.
 Relative: Higher

Site Name : FORMER GAS STATION
 1103-1109 STEUBEN ST | 1103-1109
 STEUBEN STREET
 UTICA, NY 13301

Database(s) : [AST PBS - NY, LTANKS 2 - NY, SPILLS - NY, UST PBS - NY] **(cont.)**

EnviroSite ID: 4728899
 EPA ID: N/R

AST PBS - NY **(cont.)**

Affiliation Details

Affiliation Type :	Emergency Contact
Company :	CITY OF UTICA
Contact Title :	N/R
Contact Name :	JONEEN MATTHEWS
Contact Address :	NN
Contact Address 2 :	N/R
Country Code :	999
Phone :	(315) 792-0152
Phone Ext :	N/R
Email :	N/R
Fax :	N/R

Affiliation Type :	Mail Contact
Company :	CITY OF UTICA
Contact Title :	N/R
Contact Name :	JONEEN MATTHEWS
Contact Address :	1 KENNEDY PLAZA, UTICA, NY 13501
Contact Address 2 :	N/R
Country Code :	001
Phone :	(315) 792-0152
Phone Ext :	N/R
Email :	N/R
Fax :	N/R

Affiliation Type :	Facility Owner
Company :	CITY OF UTICA
Contact Title :	N/R
Contact Name :	N/R
Contact Address :	1 KENNEDY PLAZA, UTICA, NY 13501
Contact Address 2 :	N/R
Country Code :	001
Phone :	(315) 792-0152
Phone Ext :	N/R
Email :	N/R
Fax :	N/R

Affiliation Type :	Facility Operator
Company :	FORMER GAS STATION
Contact Title :	N/R
Contact Name :	CITY OWNED LOT
Contact Address :	NN
Contact Address 2 :	N/R
Country Code :	001
Phone :	N/R
Phone Ext :	N/R
Email :	N/R
Fax :	N/R

Map Id: 79
 Direction: SSE
 Distance: 0.465 mi., 2454 ft.
 Elevation: 527 ft.
 Relative: Higher

Site Name : FORMER GAS STATION
 1103-1109 STEUBEN ST | 1103-1109
 STEUBEN STREET
 UTICA, NY 13301

Database(s) : [AST PBS - NY, LTANKS 2 - NY, SPILLS - NY, UST PBS - NY] **(cont.)**

EnviroSite ID: 4728899
EPA ID: N/R

AST PBS - NY **(cont.)**

Tank Information : Tank Information withheld (not releaseable under Freedom of Information Law) in accordance with Public Officers Law Sections 86.5, 87.2(F), 89.5(a)(1)(1-a)

LTANKS 2 - NY

Facility Name : FORMER GAS STATION
 Facility Address : 1103-1109 STEUBEN ST, UTICA
 County : Oneida

Spill Details

Site ID : 322146
 Spill Number : 9712800
 Program Type : ER
 DER Facility ID : 259515
 DEC Region : 6
 Spill Date : 1998-02-17 09:04:00
 Close Date : 2000-11-13 00:00:00
 Contributing Factor : Tank Failure
 Material Spilled Classification : B3
 SWIS Code : 3300
 DEC Lead on Spill : DIJOHNSO
 Referred to : N/R
 Received Date : 1998-02-17 10:01:00
 Computer ID : 312
 Waterbody : N/R
 Source : Commercial/Industrial
 Reported by : Local Agency
 Cleanup Activity Ceased Date : 1998-06-16 00:00:00
 Cleanup Meets Standard : False
 Inspection Date : N/R
 Penalty : False
 UST Trust : True
 Remed Phase : 0
 Date Record Created : 1998-02-17 00:00:00
 Record Last Updated : 2004-10-06 15:26:49
 Spiller Name : JONEEN MATTHEWS
 Spiller Company : CITY OF UTICA
 Spiller Address : 1 KENNEDY PLAZA, UTICA, NY 13502-001
 Spiller Country : 001
 Contact Name : EUGENE SANTACROCE
 Contact Phone : (315) 792-0152
 Contact Extension : N/R
 After Hours : False
 Latitude : 43.096097910
 Longitude : -75.234157200

Caller Remark : AT LEAST 2 UST'S OF UNK SIZE BURRIED ON SITE - UNK WHAT IS IN THEM AND HOW MUCH

Map Id: 79
 Direction: SSE
 Distance: 0.465 mi., 2454 ft.
 Elevation: 527 ft.
 Relative: Higher

Site Name : FORMER GAS STATION
 1103-1109 STEUBEN ST | 1103-1109
 STEUBEN STREET
 UTICA, NY 13301

Database(s) : [AST PBS - NY, LTANKS 2 - NY, SPILLS - NY, UST PBS - NY] **(cont.)**

EnviroSite ID: 4728899
 EPA ID: N/R

LTANKS 2 - NY **(cont.)**

DEC Remark :

Prior to Sept, 2004 data translation this spill Lead_DEC Field was JOHNSON 02/17/98: SITE VISIT WHICH INDICATED 3-1000 UST'S @ SITE SO FAR. ALSO NOTED 1/2 COPPER LINE RUNNING THRU TANK FIELD BUT NOT CONNECTED TO THE 3-1000'S. EXC'N IS CONTAM'D & CITY STOCKPILING CONTAM'D SOIL (DP). 11/13/2000: REVIEWED CLOSURE REPORT 7/6/98. DISPOSED OF 3635.71T SOIL TO SENECA MEADOWS CONSTRUCTION REMAINS UNDER STEUBEN STREET. CLOSED DOES NOT MEET STANDARDS (DJ).

Last Date in Agency List : 2021-05-04

Material Details

Spill Number : 9712800
 Operable Unit ID : 1059028
 Operable Unit : 01
 Material ID : 327389
 Material Code : 0009
 Material Name : gasoline
 Case Number : N/R
 Material Family : Petroleum
 Quantity : .00
 Units : G
 Recovered : .00
 Affected Media: Soil : True
 Affected Media: Air : False
 Affected Media: Ind Air : False
 Affected Media: Groundwater : False
 Affected Media: Surface Water : False
 Affected Media: Drinking Water : False
 Affected Media: Sewer Line : False
 Affected Media: Impervious Surface : False
 Affected Media: Subway : False
 Affected Media: Utility Conveyance : False
 Oxygenate : N/R

Spill Number : 9712800
 Operable Unit ID : 1059028
 Operable Unit : 01
 Material ID : 327390
 Material Code : 0066A
 Material Name : unknown petroleum
 Case Number : N/R
 Material Family : Petroleum
 Quantity : .00
 Units : G
 Recovered : .00
 Affected Media: Soil : True
 Affected Media: Air : False
 Affected Media: Ind Air : False
 Affected Media: Groundwater : False
 Affected Media: Surface Water : False
 Affected Media: Drinking Water : False
 Affected Media: Sewer Line : False

Map Id: 79
 Direction: SSE
 Distance: 0.465 mi., 2454 ft.
 Elevation: 527 ft.
 Relative: Higher

Site Name : FORMER GAS STATION
 1103-1109 STEUBEN ST | 1103-1109
 STEUBEN STREET
 UTICA, NY 13301

Database(s) : [AST PBS - NY, LTANKS 2 - NY, SPILLS - NY, UST PBS - NY] **(cont.)**

EnviroSite ID: 4728899
 EPA ID: N/R

LTANKS 2 - NY **(cont.)**

Affected Media: Impervious Surface :	False
Affected Media: Subway :	False
Affected Media: Utility Conveyance :	False
Oxygenate :	N/R

SPILLS - NY

Facility Name :	FORMER GAS STATION
Facility Address :	1103-1109 STEUBEN ST, UTICA
County :	Oneida

Spill Details

Site ID :	322146
Spill Number :	9712800
Program Type :	ER
DER Facility ID :	259515
DEC Region :	6
Spill Date :	1998-02-17 09:04:00
Close Date :	2000-11-13 00:00:00
Contributing Factor :	Tank Failure
Material Spilled Classification :	B3
SWIS Code :	3300
DEC Lead on Spill :	DIJOHNSO
Referred to :	N/R
Received Date :	1998-02-17 10:01:00
Computer ID :	312
Waterbody :	N/R
Source :	Commercial/Industrial
Reported by :	Local Agency
Cleanup Activity Ceased Date :	1998-06-16 00:00:00
Cleanup Meets Standard :	False
Inspection Date :	N/R
Penalty :	False
UST Trust :	True
Remed Phase :	0
Date Record Created :	1998-02-17 00:00:00
Record Last Updated :	2004-10-06 15:26:49
Spiller Name :	JONEEN MATTHEWS
Spiller Company :	CITY OF UTICA
Spiller Address :	1 KENNEDY PLAZA, UTICA, NY 13502-
Spiller Country :	001
Contact Name :	EUGENE SANTACROCE
Contact Phone :	(315) 792-0152
Contact Extension :	N/R
After Hours :	False
Latitude :	43.096097910
Longitude :	-75.234157200
Caller Remark :	AT LEAST 2 UST'S OF UNK SIZE BURRIED ON SITE - UNK WHAT IS IN THEM AND HOW MUCH

Map Id: 79
 Direction: SSE
 Distance: 0.465 mi., 2454 ft.
 Elevation: 527 ft.
 Relative: Higher

Site Name : FORMER GAS STATION
 1103-1109 STEUBEN ST | 1103-1109
 STEUBEN STREET
 UTICA, NY 13301

Database(s) : [AST PBS - NY, LTANKS 2 - NY, SPILLS - NY, UST PBS - NY] **(cont.)**

EnviroSite ID: 4728899
 EPA ID: N/R

SPILLS - NY **(cont.)**

DEC Remark :

Prior to Sept, 2004 data translation this spill Lead_DEC Field was JOHNSON 02/17/98: SITE VISIT WHICH INDICATED 3-1000 UST'S @ SITE SO FAR. ALSO NOTED 1/2 COPPER LINE RUNNING THRU TANK FIELD BUT NOT CONNECTED TO THE 3-1000'S. EXC'N IS CONTAM'D & CITY STOCKPILING CONTAM'D SOIL (DP). 11/13/2000: REVIEWED CLOSURE REPORT 7/6/98. DISPOSED OF 3635.71T SOIL TO SENECA MEADOWS CONSTRUCTION REMAINS UNDER STEUBEN STREET. CLOSED DOES NOT MEET STANDARDS (DJ).

Last Date in Agency List : 2021-05-04

Material Details

Spill Number : 9712800
 Operable Unit ID : 1059028
 Operable Unit : 01
 Material ID : 327389
 Material Code : 0009
 Material Name : gasoline
 Case Number : N/R
 Material Family : Petroleum
 Quantity : .00
 Units : G
 Recovered : .00
 Affected Media: Soil : True
 Affected Media: Air : False
 Affected Media: Ind Air : False
 Affected Media: Groundwater : False
 Affected Media: Surface Water : False
 Affected Media: Drinking Water : False
 Affected Media: Sewer Line : False
 Affected Media: Impervious Surface : False
 Affected Media: Subway : False
 Affected Media: Utility Conveyance : False
 Oxygenate : N/R

Spill Number : 9712800
 Operable Unit ID : 1059028
 Operable Unit : 01
 Material ID : 327390
 Material Code : 0066A
 Material Name : unknown petroleum
 Case Number : N/R
 Material Family : Petroleum
 Quantity : .00
 Units : G
 Recovered : .00
 Affected Media: Soil : True
 Affected Media: Air : False
 Affected Media: Ind Air : False
 Affected Media: Groundwater : False
 Affected Media: Surface Water : False
 Affected Media: Drinking Water : False
 Affected Media: Sewer Line : False

Map Id: 79
 Direction: SSE
 Distance: 0.465 mi., 2454 ft.
 Elevation: 527 ft.
 Relative: Higher

Site Name : FORMER GAS STATION
 1103-1109 STEUBEN ST | 1103-1109
 STEUBEN STREET
 UTICA, NY 13301

Database(s) : [AST PBS - NY, LTANKS 2 - NY, SPILLS - NY, UST PBS - NY] **(cont.)**

Envirosite ID: 4728899
 EPA ID: N/R

SPILLS - NY **(cont.)**

Affected Media: Impervious Surface : False
 Affected Media: Subway : False
 Affected Media: Utility Conveyance : False
 Oxygenate : N/R

UST PBS - NY

Facility Name : FORMER GAS STATION
 Facility Address : 1103-1109 STEUBEN STREET, UTICA, 13301
 County : Oneida

Site Information

Expiration Date : N/A
 Site ID : 43536
 Site Type : Retail Gasoline Sales
 Site Status : Unregulated/Closed
 Program Number : 6-600714
 Program Type : Petroleum Bulk Storage
 DEC Region : 6
 Last Date in Agency List : 2021-07-06

Affiliation Details

Affiliation Type : Emergency Contact
 Company : CITY OF UTICA
 Contact Title : N/R
 Contact Name : JONEEN MATTHEWS
 Contact Address : NN
 Contact Address 2 : N/R
 Country Code : 999
 Phone : (315) 792-0152
 Phone Ext : N/R
 Email : N/R
 Fax : N/R

Affiliation Type : Mail Contact
 Company : CITY OF UTICA
 Contact Title : N/R
 Contact Name : JONEEN MATTHEWS
 Contact Address : 1 KENNEDY PLAZA, UTICA, NY 13501
 Contact Address 2 : N/R
 Country Code : 001
 Phone : (315) 792-0152
 Phone Ext : N/R
 Email : N/R
 Fax : N/R

Affiliation Type : Facility Owner
 Company : CITY OF UTICA
 Contact Title : N/R

Map Id: 79
 Direction: SSE
 Distance: 0.465 mi., 2454 ft.
 Elevation: 527 ft.
 Relative: Higher

Site Name : FORMER GAS STATION
 1103-1109 STEUBEN ST | 1103-1109
 STEUBEN STREET
 UTICA, NY 13301

Database(s) : [AST PBS - NY, LTANKS 2 - NY, SPILLS - NY, UST PBS - NY] **(cont.)**

EnviroSite ID: 4728899
 EPA ID: N/R

UST PBS - NY **(cont.)**

Contact Name : N/R
 Contact Address : 1 KENNEDY PLAZA, UTICA, NY 13501
 Contact Address 2 : N/R
 Country Code : 001
 Phone : (315) 792-0152
 Phone Ext : N/R
 Email : N/R
 Fax : N/R

Affiliation Type : Facility Operator
 Company : FORMER GAS STATION
 Contact Title : N/R
 Contact Name : CITY OWNED LOT
 Contact Address : NN
 Contact Address 2 : N/R
 Country Code : 001
 Phone : N/R
 Phone Ext : N/R
 Email : N/R
 Fax : N/R

Tank Information

Date Installed : N/R
 Tank ID : 124024
 Tank Number : 1
 Tank Type : N/R
 Tank Status : Closed - Removed
 Capacity : 1000
 Tank Location : Underground
 Tank Model : N/R
 Pipe Model : N/R
 Test Method : Testing Not Required
 Tank Last Test : N/R
 Tank Next Test Due : N/R
 Close Date : 1998-02-01
 Registered : True
 Tank Out of Service Date : N/R
 Tank Owner Name : N/R
 Tank Owner Address : N/R
 Red Tag Start Date : N/R
 Red Tag End Date : N/R
 Subpart : N/R
 Category : 1
 UDC IND : 1
 Line Last Test Due : N/R
 Next Line Test Due : N/R
 Line Test Method : N/R
 Class A Opp Name : N/R
 Class B Opp Name : N/R

Map Id: 79
 Direction: SSE
 Distance: 0.465 mi., 2454 ft.
 Elevation: 527 ft.
 Relative: Higher

Site Name : FORMER GAS STATION
 1103-1109 STEUBEN ST | 1103-1109
 STEUBEN STREET
 UTICA, NY 13301

Database(s) : [AST PBS - NY, LTANKS 2 - NY, SPILLS - NY, UST PBS - NY] **(cont.)**

EnviroSite ID: 4728899
EPA ID: N/R

UST PBS - NY **(cont.)**

Tank Equipment

Details for this site have been truncated due to the large number of available details for this site within this dataset. For the complete details for this site, contact your EnviroSite account representative for a complimentary site report containing all of the details available.

Equipment :	Steel/Carbon Steel/Iron
Type :	Pipe Type
Equipment :	None
Type :	Dispenser
Equipment :	None
Type :	Tank External Protection
Equipment :	None
Type :	Pipe External Protection
Equipment :	None
Type :	Tank Secondary Containment

Tank Materials

Material Name :	gasoline
Percent :	124024

Tank Information

Date Installed :	N/R
Tank ID :	124025
Tank Number :	2
Tank Type :	N/R
Tank Status :	Closed - Removed
Capacity :	1000
Tank Location :	Underground
Tank Model :	N/R
Pipe Model :	N/R
Test Method :	Testing Not Required
Tank Last Test :	N/R
Tank Next Test Due :	N/R
Close Date :	1998-02-01
Registered :	True
Tank Out of Service Date :	N/R
Tank Owner Name :	N/R
Tank Owner Address :	N/R
Red Tag Start Date :	N/R
Red Tag End Date :	N/R
Subpart :	N/R
Category :	1

Map Id: 79
 Direction: SSE
 Distance: 0.465 mi., 2454 ft.
 Elevation: 527 ft.
 Relative: Higher

Site Name : FORMER GAS STATION
 1103-1109 STEUBEN ST | 1103-1109
 STEUBEN STREET
 UTICA, NY 13301

Database(s) : [AST PBS - NY, LTANKS 2 - NY, SPILLS - NY, UST PBS - NY] **(cont.)**

Envirosite ID: 4728899
 EPA ID: N/R

UST PBS - NY **(cont.)**

UDC IND : 1
 Line Last Test Due : N/R
 Next Line Test Due : N/R
 Line Test Method : N/R
 Class A Opp Name : N/R
 Class B Opp Name : N/R

Tank Equipment

Equipment : None
 Type : Pipe External Protection

Equipment : None
 Type : Tank Secondary Containment

Equipment : Underground/On-ground
 Type : Pipe Location

Equipment : None
 Type : Tank Leak Detection

Equipment : None
 Type : Overfill

Tank Materials

Material Name : gasoline
 Percent : 124025

Tank Information

Date Installed : N/R
 Tank ID : 124026
 Tank Number : 3
 Tank Type : N/R
 Tank Status : Closed - Removed
 Capacity : 1000
 Tank Location : Underground
 Tank Model : N/R
 Pipe Model : N/R
 Test Method : Testing Not Required
 Tank Last Test : N/R
 Tank Next Test Due : N/R
 Close Date : 1998-02-01
 Registered : True
 Tank Out of Service Date : N/R
 Tank Owner Name : N/R
 Tank Owner Address : N/R

Map Id: 79
Direction: SSE
Distance: 0.465 mi., 2454 ft.
Elevation: 527 ft.
Relative: Higher

Site Name : FORMER GAS STATION
1103-1109 STEUBEN ST | 1103-1109
STEUBEN STREET
UTICA, NY 13301
Database(s) : [AST PBS - NY, LTANKS 2 - NY, SPILLS - NY, UST PBS - NY] **(cont.)**

EnviroSite ID: 4728899
EPA ID: N/R

UST PBS - NY **(cont.)**

Red Tag Start Date : N/R
Red Tag End Date : N/R
Subpart : N/R
Category : 1
UDC IND : 1
Line Last Test Due : N/R
Next Line Test Due : N/R
Line Test Method : N/R
Class A Opp Name : N/R
Class B Opp Name : N/R

Tank Equipment

Equipment : None
Type : Dispenser

Equipment : None
Type : Overfill

Equipment : None
Type : Tank Internal Protection

Equipment : None
Type : Tank Leak Detection

Equipment : None
Type : Pipe External Protection

Tank Materials

Material Name : gasoline
Percent : 124026

Map Id: 80
 Direction: E
 Distance: 0.466 mi., 2461 ft.
 Elevation: 427 ft.
 Relative: Lower

Site Name : COMMERCIAL TRAVELERS MUTUAL INS,
 CO. | COMMERCIAL TRAVELERS INS
 70 GENESEE STREET | 70 GENESEE
 STREET
 UTICA, NY 13502

Database(s) : [AST PBS - NY, LTANKS 2 - NY, SPILLS -
 NY, UST PBS - NY]

EnviroSite ID: 4956280
 EPA ID: N/R

AST PBS - NY

Facility Name : COMMERCIAL TRAVELERS MUTUAL INS, CO.
 Facility Address : 70 GENESEE STREET, UTICA, 13502
 County : Oneida

Site Information

Expiration Date : N/A
 Site ID : 43353
 Site Type : Other
 Site Status : Unregulated/Closed
 Program Number : 6-600530
 Program Type : Petroleum Bulk Storage
 DEC Region : 6
 Last Date in Agency List : 2021-06-03

Affiliation Details

Affiliation Type : Facility Operator
 Company : COMMERCIAL TRAVELERS MUTUAL INS, CO.
 Contact Title : N/R
 Contact Name : W.G. HOLBROOK
 Contact Address : NN
 Contact Address 2 : N/R
 Country Code : 001
 Phone : (315) 797-5200
 Phone Ext : N/R
 Email : N/R
 Fax : N/R

Affiliation Type : Facility Owner
 Company : COMMERCIAL TRAVELERS MUTUAL INS. CO.
 Contact Title : N/R
 Contact Name : N/R
 Contact Address : 70 GENESEE STREET, UTICA, NY 13502
 Contact Address 2 : N/R
 Country Code : 001
 Phone : (315) 797-5200
 Phone Ext : N/R
 Email : N/R
 Fax : N/R

Affiliation Type : Emergency Contact
 Company : COMMERCIAL TRAVELERS MUTUAL INS. CO.
 Contact Title : N/R
 Contact Name : ROBERT DESMARAIS
 Contact Address : NN
 Contact Address 2 : N/R
 Country Code : 001
 Phone : (315) 797-6069
 Phone Ext : N/R

Map Id: 80
 Direction: E
 Distance: 0.466 mi., 2461 ft.
 Elevation: 427 ft.
 Relative: Lower

Site Name : COMMERCIAL TRAVELERS MUTUAL INS,
 CO. | COMMERCIAL TRAVELERS INS
 70 GENESEE STREET | 70 GENESEE
 STREET
 UTICA, NY 13502

Database(s) : [AST PBS - NY, LTANKS 2 - NY, SPILLS -
 NY, UST PBS - NY] **(cont.)**

EnviroSite ID: 4956280
 EPA ID: N/R

AST PBS - NY **(cont.)**

Email : N/R
 Fax : N/R

Affiliation Type : Mail Contact
 Company : COMMERCIAL TRAVELERS MUTUAL INS. CO.
 Contact Title : N/R
 Contact Name : W.G. HOLBROOK
 Contact Address : 70 GENESEE STREET, UTICA, NY 13502
 Contact Address 2 : N/R
 Country Code : 001
 Phone : (315) 797-5200
 Phone Ext : N/R
 Email : N/R
 Fax : N/R

Tank Information : Tank Information withheld (not releaseable under Freedom of Information Law) in accordance with Public Officers Law Sections 86.5, 87.2(F), 89.5(a)(1)(1-a)

LTANKS 2 - NY

Facility Name : COMMERCIAL TRAVELERS INS
 Facility Address : 70 GENESEE STREET, UTICA
 County : Oneida

Spill Details

Site ID : 166924
 Spill Number : 9707139
 Program Type : ER
 DER Facility ID : 140647
 DEC Region : 6
 Spill Date : 1997-06-30 12:00:00
 Close Date : 1997-09-16 00:00:00
 Contributing Factor : Tank Failure
 Material Spilled Classification : C4
 SWIS Code : 3300
 DEC Lead on Spill : DIJOHNSO
 Referred to : N/R
 Received Date : 1997-07-18 12:00:00
 Computer ID : 999
 Waterbody : N/R
 Source : Commercial/Industrial
 Reported by : DEC
 Cleanup Activity Ceased Date : 1997-05-30 00:00:00
 Cleanup Meets Standard : False
 Inspection Date : N/R
 Penalty : False
 UST Trust : False

Map Id: 80
 Direction: E
 Distance: 0.466 mi., 2461 ft.
 Elevation: 427 ft.
 Relative: Lower

Site Name : COMMERCIAL TRAVELERS MUTUAL INS,
 CO. | COMMERCIAL TRAVELERS INS
 70 GENESEE STREET | 70 GENESEE
 STREET
 UTICA, NY 13502

Database(s) : [AST PBS - NY, LTANKS 2 - NY, SPILLS -
 NY, UST PBS - NY] **(cont.)**

EnviroSite ID: 4956280
 EPA ID: N/R

LTANKS 2 - NY **(cont.)**

Remed Phase : 0
 Date Record Created : 1997-09-16 00:00:00
 Record Last Updated : 1997-09-26 00:00:00
 Spiller Name : W.G. HOLBROOK
 Spiller Company : COMMERCIAL TRAVELERS INS
 Spiller Address : 70 GENESEE STREET, UTICA, NY 13502-
 Spiller Country : 001
 Contact Name : N/R
 Contact Phone : N/R
 Contact Extension : N/R
 After Hours : False
 Latitude : 43.073806964
 Longitude : -75.286994785
 Caller Remark : CONTAMINATION NOTED IN LAB RESULTS SUBMITTED WITH SITE
 ASSESSMENT REPORT

DEC Remark : Prior to Sept, 2004 data translation this spill Lead_DEC Field was
 JOHNSON 09/16/97: REVIEWED CLOSURE REPORT DATED 7/14/97. LOW
 LEVELS OF 8270 COMPOUND, FOUND IN TWO SAMPLES ABOVE STARS.
 NO SPILL PREVIOUSLY REPORTED (DJ). 09/16/97: SENT CLOSURE LETTER
 AND WARNING FOR NOT REPORTING SPILL (DJ).

Last Date in Agency List : 2021-05-04

Material Details

Spill Number : 9707139
 Operable Unit ID : 1050487
 Operable Unit : 01
 Material ID : 332718
 Material Code : 0001A
 Material Name : #2 fuel oil
 Case Number : N/R
 Material Family : Petroleum
 Quantity : .00
 Units : G
 Recovered : .00
 Affected Media: Soil : True
 Affected Media: Air : False
 Affected Media: Ind Air : False
 Affected Media: Groundwater : False
 Affected Media: Surface Water : False
 Affected Media: Drinking Water : False
 Affected Media: Sewer Line : False
 Affected Media: Impervious Surface : False
 Affected Media: Subway : False
 Affected Media: Utility Conveyance : False
 Oxygenate : N/R

SPILLS - NY

Facility Name : COMMERCIAL TRAVELERS INS
 Facility Address : 70 GENESEE STREET, UTICA

Map Id: 80
 Direction: E
 Distance: 0.466 mi., 2461 ft.
 Elevation: 427 ft.
 Relative: Lower

Site Name : COMMERCIAL TRAVELERS MUTUAL INS,
 CO. | COMMERCIAL TRAVELERS INS
 70 GENESEE STREET | 70 GENESEE
 STREET
 UTICA, NY 13502

Database(s) : [AST PBS - NY, LTANKS 2 - NY, SPILLS -
 NY, UST PBS - NY] **(cont.)**

Envirosite ID: 4956280
 EPA ID: N/R

SPILLS - NY **(cont.)**

County : Oneida

Spill Details

Site ID : 166924
 Spill Number : 9707139
 Program Type : ER
 DER Facility ID : 140647
 DEC Region : 6
 Spill Date : 1997-06-30 12:00:00
 Close Date : 1997-09-16 00:00:00
 Contributing Factor : Tank Failure
 Material Spilled Classification : C4
 SWIS Code : 3300
 DEC Lead on Spill : DIJOHNSO
 Referred to : N/R
 Received Date : 1997-07-18 12:00:00
 Computer ID : 999
 Waterbody : N/R
 Source : Commercial/Industrial
 Reported by : DEC
 Cleanup Activity Ceased Date : 1997-05-30 00:00:00
 Cleanup Meets Standard : False
 Inspection Date : N/R
 Penalty : False
 UST Trust : False
 Remed Phase : 0
 Date Record Created : 1997-09-16 00:00:00
 Record Last Updated : 1997-09-26 00:00:00
 Spiller Name : W.G. HOLBROOK
 Spiller Company : COMMERCIAL TRAVELERS INS
 Spiller Address : 70 GENESEE STREET, UTICA, NY 13502-
 Spiller Country : 001
 Contact Name : N/R
 Contact Phone : N/R
 Contact Extension : N/R
 After Hours : False
 Latitude : 43.073806964
 Longitude : -75.286994785
 Caller Remark : CONTAMINATION NOTED IN LAB RESULTS SUBMITTED WITH SITE
 ASSESSMENT REPORT

DEC Remark : Prior to Sept, 2004 data translation this spill Lead_DEC Field was
 JOHNSON 09/16/97: REVIEWED CLOSURE REPORT DATED 7/14/97. LOW
 LEVELS OF 8270 COMPOUND, FOUND IN TWO SAMPLES ABOVE STARS.
 NO SPILL PREVIOUSLY REPORTED (DJ). 09/16/97: SENT CLOSURE LETTER
 AND WARNING FOR NOT REPORTING SPILL (DJ).

Last Date in Agency List : 2021-05-04

Map Id: 80
 Direction: E
 Distance: 0.466 mi., 2461 ft.
 Elevation: 427 ft.
 Relative: Lower

Site Name : COMMERCIAL TRAVELERS MUTUAL INS,
 CO. | COMMERCIAL TRAVELERS INS
 70 GENESEE STREET | 70 GENESEE
 STREET
 UTICA, NY 13502

Database(s) : [AST PBS - NY, LTANKS 2 - NY, SPILLS -
 NY, UST PBS - NY] **(cont.)**

EnviroSite ID: 4956280
 EPA ID: N/R

SPILLS - NY **(cont.)**

Material Details

Spill Number : 9707139
 Operable Unit ID : 1050487
 Operable Unit : 01
 Material ID : 332718
 Material Code : 0001A
 Material Name : #2 fuel oil
 Case Number : N/R
 Material Family : Petroleum
 Quantity : .00
 Units : G
 Recovered : .00
 Affected Media: Soil : True
 Affected Media: Air : False
 Affected Media: Ind Air : False
 Affected Media: Groundwater : False
 Affected Media: Surface Water : False
 Affected Media: Drinking Water : False
 Affected Media: Sewer Line : False
 Affected Media: Impervious Surface : False
 Affected Media: Subway : False
 Affected Media: Utility Conveyance : False
 Oxygenate : N/R

UST PBS - NY

Facility Name : COMMERCIAL TRAVELERS MUTUAL INS, CO.
 Facility Address : 70 GENESEE STREET, UTICA, 13502
 County : Oneida

Site Information

Expiration Date : N/A
 Site ID : 43353
 Site Type : Other
 Site Status : Unregulated/Closed
 Program Number : 6-600530
 Program Type : Petroleum Bulk Storage
 DEC Region : 6
 Last Date in Agency List : 2021-07-06

Affiliation Details

Affiliation Type : Facility Operator
 Company : COMMERCIAL TRAVELERS MUTUAL INS, CO.
 Contact Title : N/R
 Contact Name : W.G. HOLBROOK
 Contact Address : NN
 Contact Address 2 : N/R
 Country Code : 001
 Phone : (315) 797-5200
 Phone Ext : N/R

Map Id: 80
 Direction: E
 Distance: 0.466 mi., 2461 ft.
 Elevation: 427 ft.
 Relative: Lower

Site Name : COMMERCIAL TRAVELERS MUTUAL INS,
 CO. | COMMERCIAL TRAVELERS INS
 70 GENESEE STREET | 70 GENESEE
 STREET
 UTICA, NY 13502

Database(s) : [AST PBS - NY, LTANKS 2 - NY, SPILLS -
 NY, UST PBS - NY] **(cont.)**

EnviroSite ID: 4956280
 EPA ID: N/R

UST PBS - NY **(cont.)**

Email : N/R
 Fax : N/R

Affiliation Type : Facility Owner
 Company : COMMERCIAL TRAVELERS MUTUAL INS. CO.
 Contact Title : N/R
 Contact Name : N/R
 Contact Address : 70 GENESEE STREET, UTICA, NY 13502
 Contact Address 2 : N/R
 Country Code : 001
 Phone : (315) 797-5200
 Phone Ext : N/R
 Email : N/R
 Fax : N/R

Affiliation Type : Emergency Contact
 Company : COMMERCIAL TRAVELERS MUTUAL INS. CO.
 Contact Title : N/R
 Contact Name : ROBERT DESMARAIS
 Contact Address : NN
 Contact Address 2 : N/R
 Country Code : 001
 Phone : (315) 797-6069
 Phone Ext : N/R
 Email : N/R
 Fax : N/R

Affiliation Type : Mail Contact
 Company : COMMERCIAL TRAVELERS MUTUAL INS. CO.
 Contact Title : N/R
 Contact Name : W.G. HOLBROOK
 Contact Address : 70 GENESEE STREET, UTICA, NY 13502
 Contact Address 2 : N/R
 Country Code : 001
 Phone : (315) 797-5200
 Phone Ext : N/R
 Email : N/R
 Fax : N/R

Tank Information

Date Installed : N/R
 Tank ID : 122543
 Tank Number : CTMIC-1
 Tank Type : N/R
 Tank Status : Closed - In Place
 Capacity : 4964
 Tank Location : Underground
 Tank Model : N/R
 Pipe Model : N/R

Map Id: 80
 Direction: E
 Distance: 0.466 mi., 2461 ft.
 Elevation: 427 ft.
 Relative: Lower

Site Name : COMMERCIAL TRAVELERS MUTUAL INS,
 CO. | COMMERCIAL TRAVELERS INS
 70 GENESEE STREET | 70 GENESEE
 STREET
 UTICA, NY 13502

Database(s) : [AST PBS - NY, LTANKS 2 - NY, SPILLS -
 NY, UST PBS - NY] **(cont.)**

EnviroSite ID: 4956280
 EPA ID: N/R

UST PBS - NY **(cont.)**

Test Method :	Testing Not Required
Tank Last Test :	N/R
Tank Next Test Due :	N/R
Close Date :	1997-06-01
Registered :	True
Tank Out of Service Date :	N/R
Tank Owner Name :	N/R
Tank Owner Address :	N/R
Red Tag Start Date :	N/R
Red Tag End Date :	N/R
Subpart :	N/R
Category :	1
UDC IND :	1
Line Last Test Due :	N/R
Next Line Test Due :	N/R
Line Test Method :	N/R
Class A Opp Name :	N/R
Class B Opp Name :	N/R

Tank Equipment

Details for this site have been truncated due to the large number of available details for this site within this dataset. For the complete details for this site, contact your EnviroSite account representative for a complimentary site report containing all of the details available.

Equipment :	Underground/On-ground
Type :	Pipe Location

Equipment :	Steel/Carbon Steel/Iron
Type :	Pipe Type

Equipment :	None
Type :	Pipe External Protection

Equipment :	None
Type :	Tank Secondary Containment

Equipment :	None
Type :	Tank Leak Detection

Tank Materials

Material Name :	#2 fuel oil (on-site consumption)
Percent :	122543

Map Id: Q81
 Direction: WNW
 Distance: 0.467 mi., 2464 ft.
 Elevation: 436 ft.
 Relative: Higher

Site Name : LINDSAY'S AUTO | LINDSAY AUTO SALES
 1003 ERIE STREET
 UTICA, NY 13502
Database(s) : [LTANKS 2 - NY, SPILLS - NY]

EnviroSite ID: 4899851
EPA ID: N/R

LTANKS 2 - NY

Facility Name : LINDSAY'S AUTO
 Facility Address : 1003 ERIE STREET, UTICA
 County : Oneida

Spill Details

Site ID : 353169
 Spill Number : 0507705
 Program Type : ER
 DER Facility ID : 300467
 DEC Region : 6
 Spill Date : 2005-09-27 11:42:00
 Close Date : 2005-09-30 00:00:00
 Contributing Factor : Housekeeping
 Material Spilled Classification : E6
 SWIS Code : 3316
 DEC Lead on Spill : JDALSANT
 Referred to : N/R
 Received Date : 2005-09-27 11:42:00
 Computer ID : 444
 Waterbody : N/R
 Source : Gasoline Station or other PBS Facility
 Reported by : Citizen
 Cleanup Activity Ceased Date : N/R
 Cleanup Meets Standard : True
 Inspection Date : 2005-09-30 00:00:00
 Penalty : False
 UST Trust : False
 Remed Phase : 0
 Date Record Created : 2005-09-27 11:53:00
 Record Last Updated : 2005-10-04 13:03:38
 Spiller Name : GEORGE LINDSEY JR
 Spiller Company : LINDSAYS AUTO
 Spiller Address : 1003 ERIE STREET, UTICA, NY 13502
 Spiller Country : 001
 Contact Name : GEORGE LINDSEY JR
 Contact Phone : 315-724-2100
 Contact Extension : N/R
 After Hours : False
 Latitude : 43.106934000
 Longitude : -75.245152000
 Caller Remark : CALLER STATES THAT AT THIS LOCATION THEY ARE ILLEGALLY DUMPING:

DEC Remark :

09/27/05: inspected site for dumped product and found nothing. no tanks on site. waste oil stored in a white plastic 55 gallon drum. waste oil is given to Kevin Doyle of East Side Auto in Schuyler for heating purposes. no spill found. Owner suspects his aunt is the caller due to family arguement. (JA) 09/30/05: Received another complaint regarding this site (see also spill 05-07783). JD spoke with caller, see notes. Revisited site due to disconnected phone and asked owner his aunts name. Told owner that transporting his waste oil to Schuyler is illegal hauling and that he should make arrangments to have a permitted hauler pick up the used oil and to keep receipts. No spill found. Spill closed. (JA)

Last Date in Agency List : 2021-05-04

Map Id: Q81
 Direction: WNW
 Distance: 0.467 mi., 2464 ft.
 Elevation: 436 ft.
 Relative: Higher

Site Name : LINDSAY'S AUTO | LINDSAY AUTO SALES
 1003 ERIE STREET
 UTICA, NY 13502

Database(s) : [LTANKS 2 - NY, SPILLS - NY] **(cont.)**

Envirosite ID: 4899851
EPA ID: N/R

LTANKS 2 - NY **(cont.)**

Material Details

Spill Number : 0507705
 Operable Unit ID : 1110634
 Operable Unit : 01
 Material ID : 2100674
 Material Code : 0021
 Material Name : transmission fluid
 Case Number : N/R
 Material Family : Petroleum
 Quantity : .00
 Units : G
 Recovered : .00
 Affected Media: Soil : False
 Affected Media: Air : False
 Affected Media: Ind Air : False
 Affected Media: Groundwater : True
 Affected Media: Surface Water : False
 Affected Media: Drinking Water : False
 Affected Media: Sewer Line : False
 Affected Media: Impervious Surface : False
 Affected Media: Subway : False
 Affected Media: Utility Conveyance : False
 Oxygenate : N/R

Spill Number : 0507705
 Operable Unit ID : 1110634
 Operable Unit : 01
 Material ID : 2100673
 Material Code : 0043A
 Material Name : antifreeze
 Case Number : N/R
 Material Family : Other
 Quantity : .00
 Units : G
 Recovered : .00
 Affected Media: Soil : False
 Affected Media: Air : False
 Affected Media: Ind Air : False
 Affected Media: Groundwater : True
 Affected Media: Surface Water : False
 Affected Media: Drinking Water : False
 Affected Media: Sewer Line : False
 Affected Media: Impervious Surface : False
 Affected Media: Subway : False
 Affected Media: Utility Conveyance : False
 Oxygenate : N/R

Spill Number : 0507705
 Operable Unit ID : 1110634
 Operable Unit : 01
 Material ID : 2100672
 Material Code : 0015
 Material Name : motor oil
 Case Number : N/R
 Material Family : Petroleum

Map Id: Q81
 Direction: WNW
 Distance: 0.467 mi., 2464 ft.
 Elevation: 436 ft.
 Relative: Higher

Site Name : LINDSAY'S AUTO | LINDSAY AUTO SALES
 1003 ERIE STREET
 UTICA, NY 13502
Database(s) : [LTANKS 2 - NY, SPILLS - NY] **(cont.)**

Envirosite ID: 4899851
 EPA ID: N/R

LTANKS 2 - NY **(cont.)**

Quantity : .00
 Units : G
 Recovered : .00
 Affected Media: Soil : False
 Affected Media: Air : False
 Affected Media: Ind Air : False
 Affected Media: Groundwater : True
 Affected Media: Surface Water : False
 Affected Media: Drinking Water : False
 Affected Media: Sewer Line : False
 Affected Media: Impervious Surface : False
 Affected Media: Subway : False
 Affected Media: Utility Conveyance : False
 Oxygenate : N/R

Facility Name : LINDSAY'S AUTO
 Facility Address : 1003 ERIE STREET, UTICA, 13502
 County : Oneida

Spill Details

Site ID : 353268
 Spill Number : 0507783
 Program Type : ER
 DER Facility ID : 300589
 DEC Region : 6
 Spill Date : 2005-09-28 14:00:00
 Close Date : 2005-09-30 00:00:00
 Contributing Factor : Deliberate
 Material Spilled Classification : E6
 SWIS Code : 3316
 DEC Lead on Spill : JDALSANT
 Referred to : N/R
 Received Date : 2005-09-28 21:20:00
 Computer ID : 71
 Waterbody : N/R
 Source : Gasoline Station or other PBS Facility
 Reported by : Citizen
 Cleanup Activity Ceased Date : N/R
 Cleanup Meets Standard : True
 Inspection Date : 2005-09-30 00:00:00
 Penalty : False
 UST Trust : False
 Remed Phase : 0
 Date Record Created : 2005-09-29 10:01:00
 Record Last Updated : 2005-10-04 13:04:49
 Spiller Name : GEORGE LINDSAY
 Spiller Company : LINDSAY'S AUTO
 Spiller Address : 1003 ERIE STREET, UTICA, NY 13502
 Spiller Country : 001
 Contact Name : GEORGE LINDSAY
 Contact Phone : N/R
 Contact Extension : N/R
 After Hours : True
 Latitude : 43.106934000

Map Id: Q81
 Direction: WNW
 Distance: 0.467 mi., 2464 ft.
 Elevation: 436 ft.
 Relative: Higher

Site Name : LINDSAY'S AUTO | LINDSAY AUTO SALES
 1003 ERIE STREET
 UTICA, NY 13502
Database(s) : [LTANKS 2 - NY, SPILLS - NY] **(cont.)**

Envirosite ID: 4899851
EPA ID: N/R

LTANKS 2 - NY **(cont.)**

Longitude : -75.245152000
 Caller Remark : CALLER REPORTS ILLEGAL DUMPING OF AUTO PAINTS, WASTE OIL PRODUCTS AND ANTI-FREEZE ONGOING FOR ABOUT 1 YEAR. DUMP SITE HAS NOW BEEN COVERED OVER IN CONCRETE, INSIDE THE GARAGE. CALLER DOES NOT WANT HER NAME GIVEN TO SPILLER.
 DEC Remark : 09/30/05: See also spill 05-07705. No spill found. Spill closed. (JA)
 Last Date in Agency List : 2021-05-04

Material Details

Spill Number : 0507783
 Operable Unit ID : 1110730
 Operable Unit : 01
 Material ID : 2100770
 Material Code : 0064A
 Material Name : unknown material
 Case Number : N/R
 Material Family : Other
 Quantity : N/R
 Units : G
 Recovered : .00
 Affected Media: Soil : True
 Affected Media: Air : False
 Affected Media: Ind Air : False
 Affected Media: Groundwater : False
 Affected Media: Surface Water : False
 Affected Media: Drinking Water : False
 Affected Media: Sewer Line : False
 Affected Media: Impervious Surface : False
 Affected Media: Subway : False
 Affected Media: Utility Conveyance : False
 Oxygenate : N/R

SPILLS - NY

Facility Name : LINDSAY AUTO
 Facility Address : 1003 ERIE STREET, UTICA
 County : Oneida

Spill Details

Site ID : 369349
 Spill Number : 0606058
 Program Type : ER
 DER Facility ID : 300467
 DEC Region : 6
 Spill Date : 2006-08-25 13:04:00
 Close Date : 2006-08-25 00:00:00
 Contributing Factor : Housekeeping
 Material Spilled Classification : E6
 SWIS Code : 3316
 DEC Lead on Spill : JDALSANT
 Referred to : N/R

Map Id: Q81
 Direction: WNW
 Distance: 0.467 mi., 2464 ft.
 Elevation: 436 ft.
 Relative: Higher

Site Name : LINDSAY'S AUTO | LINDSAY AUTO SALES
 1003 ERIE STREET
 UTICA, NY 13502

Database(s) : [LTANKS 2 - NY, SPILLS - NY] **(cont.)**

EnviroSite ID: 4899851
EPA ID: N/R

SPILLS - NY (cont.)

Received Date : 2006-08-25 13:04:00
 Computer ID : 444
 Waterbody : N/R
 Source : Commercial/Industrial
 Reported by : Citizen
 Cleanup Activity Ceased Date : N/R
 Cleanup Meets Standard : True
 Inspection Date : 2006-08-25 00:00:00
 Penalty : False
 UST Trust : False
 Remed Phase : 0
 Date Record Created : 2006-08-25 13:25:00
 Record Last Updated : 2006-08-30 14:18:08
 Spiller Name : GEORGE LINDSAY
 Spiller Company : LINDSAY AUTO
 Spiller Address : 1003 ERIE ST, UTICA, NY 13502
 Spiller Country : 001
 Contact Name : GEORGE LINDSAY
 Contact Phone : (315) 732-3177
 Contact Extension : N/R
 After Hours : False
 Latitude : 43.106911581
 Longitude : -75.245125423
 Caller Remark : CALLER STATES OF ILLEGAL DUMPING

DEC Remark :

08/25/06: PERFORMED SITE CHECK. WASTE OIL BROUGHT NEXT DOOR (SAME STREET ADDRESS, DIFFERENT BUILDING) TO BURN FOR HEAT. USED ANTIFREEZE IS IN A BARREL. PAINT CANS ON SHELF. NO KEROSENE SPILL FOUND. PRP COMPLAINED THAT CALLER IS HIS AUNT WHO HAS NOT BEEN ON THE SITE IN YEARS. STATES SHE IS TRYING TO MAKE TROUBLE FOR HIM AND HAS CALLED DEC, LOCAL CODES, IRS, NYS SALES TAX, SOCIAL SERVICES CHILD WELFARE, NYS MOTOR VEHICLES AND MANY OTHER AGENCIES. THIS IS THE THIRD UNFOUNDED COMPLAINT AGAINST THIS PROPERTY. SEE ALSO SPILLS 05-07783 AND 05-07705. TANKS REMOVED FROM PROPERTY ON 04/11/01. SPILL 01-00414 REGARDING TANKS IS CLOSED. NO SPILL FOUND. SPILL CLOSED. (JA)

Last Date in Agency List : 2021-05-04

Material Details

Spill Number : 0606058
 Operable Unit ID : 1127186
 Operable Unit : 01
 Material ID : 2116774
 Material Code : 0043A
 Material Name : antifreeze
 Case Number : N/R
 Material Family : Other
 Quantity : .00
 Units : G
 Recovered : .00
 Affected Media: Soil : True
 Affected Media: Air : False
 Affected Media: Ind Air : False
 Affected Media: Groundwater : False
 Affected Media: Surface Water : False
 Affected Media: Drinking Water : False

Map Id: Q81
 Direction: WNW
 Distance: 0.467 mi., 2464 ft.
 Elevation: 436 ft.
 Relative: Higher

Site Name : LINDSAY'S AUTO | LINDSAY AUTO SALES
 1003 ERIE STREET
 UTICA, NY 13502
Database(s) : [LTANKS 2 - NY, SPILLS - NY] **(cont.)**

EnviroSite ID: 4899851
 EPA ID: N/R

SPILLS - NY **(cont.)**

Affected Media: Sewer Line :	False
Affected Media: Impervious Surface :	False
Affected Media: Subway :	False
Affected Media: Utility Conveyance :	False
Oxygenate :	N/R
Spill Number :	0606058
Operable Unit ID :	1127186
Operable Unit :	01
Material ID :	2116773
Material Code :	0012A
Material Name :	kerosene
Case Number :	N/R
Material Family :	Petroleum
Quantity :	.00
Units :	G
Recovered :	.00
Affected Media: Soil :	True
Affected Media: Air :	False
Affected Media: Ind Air :	False
Affected Media: Groundwater :	False
Affected Media: Surface Water :	False
Affected Media: Drinking Water :	False
Affected Media: Sewer Line :	False
Affected Media: Impervious Surface :	False
Affected Media: Subway :	False
Affected Media: Utility Conveyance :	False
Oxygenate :	N/R
Spill Number :	0606058
Operable Unit ID :	1127186
Operable Unit :	01
Material ID :	2116775
Material Code :	0055A
Material Name :	paint
Case Number :	N/R
Material Family :	Other
Quantity :	.00
Units :	G
Recovered :	.00
Affected Media: Soil :	True
Affected Media: Air :	False
Affected Media: Ind Air :	False
Affected Media: Groundwater :	False
Affected Media: Surface Water :	False
Affected Media: Drinking Water :	False
Affected Media: Sewer Line :	False
Affected Media: Impervious Surface :	False
Affected Media: Subway :	False
Affected Media: Utility Conveyance :	False
Oxygenate :	N/R
Spill Number :	0606058
Operable Unit ID :	1127186

Map Id: Q81
 Direction: WNW
 Distance: 0.467 mi., 2464 ft.
 Elevation: 436 ft.
 Relative: Higher

Site Name : LINDSAY'S AUTO | LINDSAY AUTO SALES
 1003 ERIE STREET
 UTICA, NY 13502
Database(s) : [LTANKS 2 - NY, SPILLS - NY] **(cont.)**

Envirosite ID: 4899851
EPA ID: N/R

SPILLS - NY **(cont.)**

Operable Unit : 01
 Material ID : 2116772
 Material Code : 0022
 Material Name : waste oil/used oil
 Case Number : N/R
 Material Family : Petroleum
 Quantity : .00
 Units : G
 Recovered : .00
 Affected Media: Soil : True
 Affected Media: Air : False
 Affected Media: Ind Air : False
 Affected Media: Groundwater : False
 Affected Media: Surface Water : False
 Affected Media: Drinking Water : False
 Affected Media: Sewer Line : False
 Affected Media: Impervious Surface : False
 Affected Media: Subway : False
 Affected Media: Utility Conveyance : False
 Oxygenate : N/R

Facility Name : LINDSAY AUTO SALES
 Facility Address : 1003 ERIE STREET, UTICA
 County : Oneida

Spill Details

Site ID : 176980
 Spill Number : 0100414
 Program Type : ER
 DER Facility ID : 300467
 DEC Region : 6
 Spill Date : 2001-04-11 12:00:00
 Close Date : 2002-11-13 00:00:00
 Contributing Factor : Housekeeping
 Material Spilled Classification : D3
 SWIS Code : 3316
 DEC Lead on Spill : DIJOHNSO
 Referred to : N/R
 Received Date : 2001-04-11 12:28:00
 Computer ID : 270
 Waterbody : N/R
 Source : Private Dwelling
 Reported by : Affected Persons
 Cleanup Activity Ceased Date : 2001-07-18 00:00:00
 Cleanup Meets Standard : False
 Inspection Date : 2001-04-11 00:00:00
 Penalty : False
 UST Trust : True
 Remed Phase : 0
 Date Record Created : 2001-04-11 00:00:00
 Record Last Updated : 2016-07-06 13:34:06
 Spiller Name : GEORGE PURPARA
 Spiller Company : GEORGE PURPARA
 Spiller Address : 1308 HERKIMER ROAD, UTICA, NY 13502-

Map Id: Q81
 Direction: WNW
 Distance: 0.467 mi., 2464 ft.
 Elevation: 436 ft.
 Relative: Higher

Site Name : LINDSAY'S AUTO | LINDSAY AUTO SALES
 1003 ERIE STREET
 UTICA, NY 13502
Database(s) : [LTANKS 2 - NY, SPILLS - NY] **(cont.)**

Envirosite ID: 4899851
EPA ID: N/R

SPILLS - NY **(cont.)**

Spiller Country : 001
 Contact Name : GEORGE LINDSAY
 Contact Phone : (315) 724-2100
 Contact Extension : N/R
 After Hours : False
 Latitude : 43.106943810
 Longitude : -75.245161220
 Caller Remark : CONTAMINATED SOIL DISCOVERED FROM TANK REMOVAL

DEC Remark :

Prior to Sept, 2004 data translation this spill Lead_DEC Field was JOHNSON 04/11/2001: 1000 HRS, AT TANK PULL, TOP OF EXCAVATION LOOKS CLEAN. 1200 HRS, LOW LEVEL DETECTED ON NORTH WALL OF EXCAVATION, SPILL CALLED IN. 1300 HRS, 4 - 1000 GALLON TANKS LOOK GOOD, 1 - 2000 GALLON TANK HAS MANY HOLES ON BOTTOM. TANKS APPEAR TO HAVE BEEN PUMPED OUT IN THE PAST, NOT ANY REAL HOT SPOTS IN EXCAVATION, BUT VERY LOW LEVELS DETECTED THROUGHOUT LOWER PART OF ENTIRE EXCAVATION (ECL). 05/04/2001: SPILL LETTER SENT (ECL). 05/30/2001: TCR RECIEVED (ECL) 07/31/2001: DISPOSAL PAPERWORK RECIEVED, 21.8 TON (ECL). 11/13/2002: REVIEWED TCR - MINOR SVOC EXCEEDENCES. RECEIPTS FOR 21.8T TO SENECA MEADOWS. SENT CLOSURE LETTER. COMPLETE (DJ).

Last Date in Agency List : 2021-05-04

Material Details

Spill Number : 0100414
 Operable Unit ID : 837355
 Operable Unit : 01
 Material ID : 536122
 Material Code : 0009
 Material Name : gasoline
 Case Number : N/R
 Material Family : Petroleum
 Quantity : .00
 Units : G
 Recovered : .00
 Affected Media: Soil : True
 Affected Media: Air : False
 Affected Media: Ind Air : False
 Affected Media: Groundwater : False
 Affected Media: Surface Water : False
 Affected Media: Drinking Water : False
 Affected Media: Sewer Line : False
 Affected Media: Impervious Surface : False
 Affected Media: Subway : False
 Affected Media: Utility Conveyance : False
 Oxygenate : N/R

Facility Name : LINDSAY'S AUTO
 Facility Address : 1003 ERIE STREET, UTICA
 County : Oneida

Map Id: Q81
 Direction: WNW
 Distance: 0.467 mi., 2464 ft.
 Elevation: 436 ft.
 Relative: Higher

Site Name : LINDSAY'S AUTO | LINDSAY AUTO SALES
 1003 ERIE STREET
 UTICA, NY 13502
Database(s) : [LTANKS 2 - NY, SPILLS - NY] **(cont.)**

Envirosite ID: 4899851
EPA ID: N/R

SPILLS - NY **(cont.)**

Spill Details

Site ID :	353169
Spill Number :	0507705
Program Type :	ER
DER Facility ID :	300467
DEC Region :	6
Spill Date :	2005-09-27 11:42:00
Close Date :	2005-09-30 00:00:00
Contributing Factor :	Housekeeping
Material Spilled Classification :	E6
SWIS Code :	3316
DEC Lead on Spill :	JDALSANT
Referred to :	N/R
Received Date :	2005-09-27 11:42:00
Computer ID :	444
Waterbody :	N/R
Source :	Gasoline Station or other PBS Facility
Reported by :	Citizen
Cleanup Activity Ceased Date :	N/R
Cleanup Meets Standard :	True
Inspection Date :	2005-09-30 00:00:00
Penalty :	False
UST Trust :	False
Remed Phase :	0
Date Record Created :	2005-09-27 11:53:00
Record Last Updated :	2005-10-04 13:03:38
Spiller Name :	GEORGE LINDSEY JR
Spiller Company :	LINDSAYS AUTO
Spiller Address :	1003 ERIE STREET, UTICA, NY 13502
Spiller Country :	001
Contact Name :	GEORGE LINDSEY JR
Contact Phone :	315-724-2100
Contact Extension :	N/R
After Hours :	False
Latitude :	43.106934000
Longitude :	-75.245152000
Caller Remark :	CALLER STATES THAT AT THIS LOCATION THEY ARE ILLEGALLY DUMPING:

DEC Remark :

09/27/05: inspected site for dumped product and found nothing. no tanks on site. waste oil stored in a white plastic 55 gallon drum. waste oil is given to Kevin Doyle of East Side Auto in Schuyler for heating purposes. no spill found. Owner suspects his aunt is the caller due to family arguement. (JA) 09/30/05: Received another complaint regarding this site (see also spill 05-07783). JD spoke with caller, see notes. Revisited site due to disconnected phone and asked owner his aunts name. Told owner that transporting his waste oil to Schuyler is illegal hauling and that he should make arrangements to have a permitted hauler pick up the used oil and to keep receipts. No spill found. Spill closed. (JA)

Last Date in Agency List : 2021-05-04

Material Details

Spill Number :	0507705
Operable Unit ID :	1110634
Operable Unit :	01
Material ID :	2100674

Map Id: Q81
 Direction: WNW
 Distance: 0.467 mi., 2464 ft.
 Elevation: 436 ft.
 Relative: Higher

Site Name : LINDSAY'S AUTO | LINDSAY AUTO SALES
 1003 ERIE STREET
 UTICA, NY 13502
Database(s) : [LTANKS 2 - NY, SPILLS - NY] **(cont.)**

EnviroSite ID: 4899851
 EPA ID: N/R

SPILLS - NY **(cont.)**

Material Code : 0021
 Material Name : transmission fluid
 Case Number : N/R
 Material Family : Petroleum
 Quantity : .00
 Units : G
 Recovered : .00
 Affected Media: Soil : False
 Affected Media: Air : False
 Affected Media: Ind Air : False
 Affected Media: Groundwater : True
 Affected Media: Surface Water : False
 Affected Media: Drinking Water : False
 Affected Media: Sewer Line : False
 Affected Media: Impervious Surface : False
 Affected Media: Subway : False
 Affected Media: Utility Conveyance : False
 Oxygenate : N/R

Spill Number : 0507705
 Operable Unit ID : 1110634
 Operable Unit : 01
 Material ID : 2100672
 Material Code : 0015
 Material Name : motor oil
 Case Number : N/R
 Material Family : Petroleum
 Quantity : .00
 Units : G
 Recovered : .00
 Affected Media: Soil : False
 Affected Media: Air : False
 Affected Media: Ind Air : False
 Affected Media: Groundwater : True
 Affected Media: Surface Water : False
 Affected Media: Drinking Water : False
 Affected Media: Sewer Line : False
 Affected Media: Impervious Surface : False
 Affected Media: Subway : False
 Affected Media: Utility Conveyance : False
 Oxygenate : N/R

Spill Number : 0507705
 Operable Unit ID : 1110634
 Operable Unit : 01
 Material ID : 2100673
 Material Code : 0043A
 Material Name : antifreeze
 Case Number : N/R
 Material Family : Other
 Quantity : .00
 Units : G
 Recovered : .00
 Affected Media: Soil : False
 Affected Media: Air : False

Map Id: Q81
 Direction: WNW
 Distance: 0.467 mi., 2464 ft.
 Elevation: 436 ft.
 Relative: Higher

Site Name : LINDSAY'S AUTO | LINDSAY AUTO SALES
 1003 ERIE STREET
 UTICA, NY 13502
Database(s) : [LTANKS 2 - NY, SPILLS - NY] **(cont.)**

Envirosite ID: 4899851
 EPA ID: N/R

SPILLS - NY **(cont.)**

Affected Media: Ind Air : False
 Affected Media: Groundwater : True
 Affected Media: Surface Water : False
 Affected Media: Drinking Water : False
 Affected Media: Sewer Line : False
 Affected Media: Impervious Surface : False
 Affected Media: Subway : False
 Affected Media: Utility Conveyance : False
 Oxygenate : N/R

Facility Name : LINDSAY'S AUTO
 Facility Address : 1003 ERIE STREET, UTICA, 13502
 County : Oneida

Spill Details

Site ID : 353268
 Spill Number : 0507783
 Program Type : ER
 DER Facility ID : 300589
 DEC Region : 6
 Spill Date : 2005-09-28 14:00:00
 Close Date : 2005-09-30 00:00:00
 Contributing Factor : Deliberate
 Material Spilled Classification : E6
 SWIS Code : 3316
 DEC Lead on Spill : JDALSANT
 Referred to : N/R
 Received Date : 2005-09-28 21:20:00
 Computer ID : 71
 Waterbody : N/R
 Source : Gasoline Station or other PBS Facility
 Reported by : Citizen
 Cleanup Activity Ceased Date : N/R
 Cleanup Meets Standard : True
 Inspection Date : 2005-09-30 00:00:00
 Penalty : False
 UST Trust : False
 Remed Phase : 0
 Date Record Created : 2005-09-29 10:01:00
 Record Last Updated : 2005-10-04 13:04:49
 Spiller Name : GEORGE LINDSAY
 Spiller Company : LINDSAY'S AUTO
 Spiller Address : 1003 ERIE STREET, UTICA, NY 13502
 Spiller Country : 001
 Contact Name : GEORGE LINDSAY
 Contact Phone : N/R
 Contact Extension : N/R
 After Hours : True
 Latitude : 43.106934000
 Longitude : -75.245152000

Map Id: Q81
 Direction: WNW
 Distance: 0.467 mi., 2464 ft.
 Elevation: 436 ft.
 Relative: Higher

Site Name : LINDSAY'S AUTO | LINDSAY AUTO SALES
 1003 ERIE STREET
 UTICA, NY 13502
Database(s) : [LTANKS 2 - NY, SPILLS - NY] **(cont.)**

Envirosite ID: 4899851
EPA ID: N/R

SPILLS - NY **(cont.)**

Caller Remark : CALLER REPORTS ILLEGAL DUMPING OF AUTO PAINTS, WASTE OIL PRODUCTS AND ANTI-FREEZE ONGOING FOR ABOUT 1 YEAR. DUMP SITE HAS NOW BEEN COVERED OVER IN CONCRETE, INSIDE THE GARAGE. CALLER DOES NOT WANT HER NAME GIVEN TO SPILLER.

DEC Remark : 09/30/05: See also spill 05-07705. No spill found. Spill closed. (JA)

Last Date in Agency List : 2021-05-04

Material Details

Spill Number : 0507783
 Operable Unit ID : 1110730
 Operable Unit : 01
 Material ID : 2100770
 Material Code : 0064A
 Material Name : unknown material
 Case Number : N/R
 Material Family : Other
 Quantity : N/R
 Units : G
 Recovered : .00
 Affected Media: Soil : True
 Affected Media: Air : False
 Affected Media: Ind Air : False
 Affected Media: Groundwater : False
 Affected Media: Surface Water : False
 Affected Media: Drinking Water : False
 Affected Media: Sewer Line : False
 Affected Media: Impervious Surface : False
 Affected Media: Subway : False
 Affected Media: Utility Conveyance : False
 Oxygenate : N/R

Map Id: 82
 Direction: ENE
 Distance: 0.469 mi., 2474 ft.
 Elevation: N/R
 Relative: N/R

Site Name : NM - Utica Harbor Point MGP
 WASHINGTON STREET
 UTICA | Utica (c), NY 13502
Database(s) : [AOC - NY, HSWDS - NY, SHWS - NY]

Envirosite ID: 8004006
EPA ID: N/R

AOC - NY

Facility Name : NM - Utica Harbor Point MGP
 Facility Address : Washington Street, Utica (c), 13502
 County : Oneida

Site Code : 633021
 Program : State Superfund Program
 Locality : Utica

Map Id: 82
 Direction: ENE
 Distance: 0.469 mi., 2474 ft.
 Elevation: N/R
 Relative: N/R

Site Name : NM - Utica Harbor Point MGP
 WASHINGTON STREET
 UTICA | Utica (c), NY 13502

Database(s) : [AOC - NY, HSWDS - NY, SHWS - NY]
(cont.)

EnviroSite ID: 8004006
EPA ID: N/R

AOC - NY (cont.)

Region : 6
 Method : 4.3
 Site Class : Significant threat to the public health or environment - action required
 UTM X : 481547.00004
 UTM Y : 4773385.00002
 Detail URL : [Click here for hyperlink provided by the agency.](#)
 Last Date in Agency List : 2021-04-23

HSWDS - NY

Facility Name : NM - Utica Harbor Point MGP
 Facility Address : WASHINGTON STREET, UTICA, 13502
 County : Oneida

Site Details

Site Code : 633021
 Program : State Superfund Program

Classification : The disposal of hazardous waste has been confirmed and the presence of such hazardous waste or its components or breakdown products represents a significant threat to public health or the environment: or hazardous waste disposal has not been confirmed, but the site has been listed on the Federal National Priorities List (NPL).

EPA ID : N/R
 DEC Region : 6
 Site Type : DUMP
 Estimated Size : 60 Acres
 Latitude : 43.11296992
 Longitude : -75.22680991
 Last Date in Agency List : 2021-06-08

Site Owner and Operator Details

Site Owner(s) : N/R
 Operator(s) : UTICA GAS & ELECTRIC (Current On-Site Operator)
 Address : 300 Erie Boulevard West Syracuse, NY 13202 (Stated Operator)

Site Owner(s) : N/R
 Operator(s) : N/R
 Address : 300 ERIE BLVD. WEST SYRACUSE, NY 13202 (Stated Operator)

Site Owner(s) : NIMO - Harbor Point Property (Current Owner)
 Operator(s) : N/R
 Address : 300 Erie Boulevard West Syracuse, NY, 13202 (Current Owner)

Site Owner(s) : UTICA GAS & ELECTRIC (Current Owner)
 Operator(s) : N/R
 Address : 300 ERIE BLVD. WEST SYRACUSE, NY, 13202 (Current Owner)

Map Id: 82
 Direction: ENE
 Distance: 0.469 mi., 2474 ft.
 Elevation: N/R
 Relative: N/R

Site Name : NM - Utica Harbor Point MGP
 WASHINGTON STREET
 UTICA | Utica (c), NY 13502

Database(s) : [AOC - NY, HSWDS - NY, SHWS - NY]
(cont.)

EnviroSite ID: 8004006
EPA ID: N/R

HSWDS - NY *(cont.)*

Site Owner(s) : UTICA GAS & ELECTRIC (Owner(s) during disposal)
 Operator(s) : NIMO - Harbor Point Property (Current On-Site Operator)
 Address : N/R

Summary of Project Completion Dates

Completion Date : N/R
 Operable Unit : N/R
 Project Name : N/R

Site Document Repository Details

Name : N/R
 Address : N/R

Hazardous Waste Disposal Period

From : 1849
 To : 1970s

Institutional And Engineering Controls Details

Control Type : N/R
 Control Elements : N/R

Site Description :

Location: The site is at the end of Lee Street approximately 0.2 miles from its intersection with Genesee Street in the City of Utica. The Site is bounded on the west, north and east by the Mohawk River and Utica Harbor. Site Features: The site is low-lying, flat, and within the 100-year floodplain. Areas of ponded water exist year-round. There are no buildings and much of the site is overgrown. Active railroad tracks lie to the south. Current Zoning and Land Use: The site is currently inactive and is zoned for commercial use. The surrounding parcels are currently used for a combination of commercial, light industrial and utility right-of-ways. The nearest residential area is 0.5 miles to the southwest. Past Use of the Site: Gas was produced from coal from approximately 1848 to the early 1950s. A coke plant and steam generation plant also existed. Operable Units: The site was divided into 3 operable units. An operable unit represents a portion of a remedial program for a site that for technical or administrative reasons can be addressed separately to investigate, eliminate or mitigate a release or exposure pathway resulting from the site contamination. The operable units have been defined as follows: Operable Unit 1 is the site property; Operable Unit 2 is the Mohawk River affected by the site; Operable Unit 3 is the Utica Harbor adjacent to the site and includes three dredged sediment disposal areas. Site Geology and Hydrogeology: Shale bedrock exists beneath the site at a depth of approximately 50 feet to over 120 feet. Finer-grained glacial lake deposits lie above the bedrock. In certain areas these deposits are overlain by coarser grained sand and gravel river deposits. The river deposits are overlain by fill and river floodplain deposits. The fill includes cinders, ash, sand, gravel, brick and wood. The water table is less than six feet below grade over most of the site and flows radially towards the surface water bodies.

Contaminants of Concern : COAL GASIFICATION RESIDUE (D018)
 coal tar

Map Id: 82
 Direction: ENE
 Distance: 0.469 mi., 2474 ft.
 Elevation: N/R
 Relative: N/R

Site Name : NM - Utica Harbor Point MGP
 WASHINGTON STREET
 UTICA | Utica (c), NY 13502

Database(s) : [AOC - NY, HSWDS - NY, SHWS - NY]
(cont.)

EnviroSite ID: 8004006
EPA ID: N/R

HSWDS - NY **(cont.)**

Site Environmental Assessment :

Nature and Extent of Contamination Contaminants: The principal waste disposed at the site was MGP tar. For all operable units, the primary contaminants of concern include benzene, toluene, ethylbenzene, xylenes, and polynuclear aromatic hydrocarbons. For operable unit 1 oxide box waste (purifier waste) and associated cyanide is an additional contaminant of concern. Areal/depth extent OU1: Coal tar was found laterally over approximately 12 acres to a depth of approximately 40 feet. Purifier waste was found over an area of approximately six acres to a depth of seven feet. Groundwater exceeded standards for benzene over approximately 50 acres and ranged in concentration up to 39,000 ppb. OU2: Coal tar was found in pockets in sediment along a 3,000 foot stretch of the Mohawk River adjacent to the site. The coal tar ranged up to 22 feet in depth from the mudline. Total PAHs ranged up to 4,740 ppm. OU3: Coal tar was found in the soils of Dredge Spoil Area 1 in an approximate one acre area. At the other two dredge spoil areas coal tar was only sporadically observed. Coal tar was observed in the Utica Harbor sediments over approximately six acres. PAH contaminated sediment was found over approximately 15 acres in the Utica Harbor and Harbor Neck generally to a depth of 10 feet. Total PAHs ranged up to 8,459 ppm. Special Resources Impacted/Threatened Ecological impact analyses were conducted for the site and off-site areas. Potential risks were identified for both the adjacent Mohawk River and Utica Harbor aquatic organisms from PAHs as well as non-MGP contaminants: PCBs, chromium, copper and lead. A potential risk is present for soil invertebrates from PAHs in the central portion of the site.

Site Health Assessment :

Exposure by direct contact to on-site contamination has been minimized by fencing. The area is industrial and not frequented by the public. The groundwater is not used for drinking as the area is served by public water. Air monitoring has not shown any air contamination attributable to the site.

SHWS - NY

Facility Name : NM - Utica Harbor Point MGP
 Facility Address : WASHINGTON STREET, UTICA, 13502
 County : Oneida

Site Details

Site Code : 633021
 Program : State Superfund Program

Classification : The disposal of hazardous waste has been confirmed and the presence of such hazardous waste or its components or breakdown products represents a significant threat to public health or the environment: or hazardous waste disposal has not been confirmed, but the site has been listed on the Federal National Priorities List (NPL).

EPA ID : N/R
 DEC Region : 6
 Site Type : DUMP
 Estimated Size : 60 Acres
 Latitude : 43.11296992
 Longitude : -75.22680991
 Last Date in Agency List : 2021-06-08

Map Id: 82
 Direction: ENE
 Distance: 0.469 mi., 2474 ft.
 Elevation: N/R
 Relative: N/R

Site Name : NM - Utica Harbor Point MGP
 WASHINGTON STREET
 UTICA | Utica (c), NY 13502

Database(s) : [AOC - NY, HSWDS - NY, SHWS - NY]
(cont.)

EnviroSite ID: 8004006
EPA ID: N/R

SHWS - NY *(cont.)*

Site Owner and Operator Details

Site Owner(s) : N/R
 Operator(s) : UTICA GAS & ELECTRIC (Current On-Site Operator)
 Address : 300 Erie Boulevard West Syracuse, NY 13202 (Stated Operator)

Site Owner(s) : N/R
 Operator(s) : N/R
 Address : 300 ERIE BLVD. WEST SYRACUSE, NY 13202 (Stated Operator)

Site Owner(s) : NIMO - Harbor Point Property (Current Owner)
 Operator(s) : N/R
 Address : 300 Erie Boulevard West Syracuse, NY, 13202 (Current Owner)

Site Owner(s) : UTICA GAS & ELECTRIC (Current Owner)
 Operator(s) : N/R
 Address : 300 ERIE BLVD. WEST SYRACUSE, NY, 13202 (Current Owner)

Site Owner(s) : UTICA GAS & ELECTRIC (Owner(s) during disposal)
 Operator(s) : NIMO - Harbor Point Property (Current On-Site Operator)
 Address : N/R

Summary of Project Completion Dates

Completion Date : N/R
 Operable Unit : N/R
 Project Name : N/R

Site Document Repository Details

Name : N/R
 Address : N/R

Hazardous Waste Disposal Period

From : 1849
 To : 1970s

Institutional And Engineering Controls Details

Control Type : N/R
 Control Elements : N/R

Site Description Details

Map Id: 82
 Direction: ENE
 Distance: 0.469 mi., 2474 ft.
 Elevation: N/R
 Relative: N/R

Site Name : NM - Utica Harbor Point MGP
 WASHINGTON STREET
 UTICA | Utica (c), NY 13502

Database(s) : [AOC - NY, HSWDS - NY, SHWS - NY]
(cont.)

EnviroSite ID: 8004006
EPA ID: N/R

SHWS - NY (cont.)

Site Description :

Location: The site is at the end of Lee Street approximately 0.2 miles from its intersection with Genesee Street in the City of Utica. The Site is bounded on the west, north and east by the Mohawk River and Utica Harbor. **Site Features:** The site is low-lying, flat, and within the 100-year floodplain. Areas of ponded water exist year-round. There are no buildings and much of the site is overgrown. Active railroad tracks lie to the south. **Current Zoning and Land Use:** The site is currently inactive and is zoned for commercial use. The surrounding parcels are currently used for a combination of commercial, light industrial and utility right-of-ways. The nearest residential area is 0.5 miles to the southwest. **Past Use of the Site:** Gas was produced from coal from approximately 1848 to the early 1950s. A coke plant and steam generation plant also existed. **Operable Units:** The site was divided into 3 operable units. An operable unit represents a portion of a remedial program for a site that for technical or administrative reasons can be addressed separately to investigate, eliminate or mitigate a release or exposure pathway resulting from the site contamination. The operable units have been defined as follows: Operable Unit 1 is the site property; Operable Unit 2 is the Mohawk River affected by the site; Operable Unit 3 is the Utica Harbor adjacent to the site and includes three dredged sediment disposal areas. **Site Geology and Hydrogeology:** Shale bedrock exists beneath the site at a depth of approximately 50 feet to over 120 feet. Finer-grained glacial lake deposits lie above the bedrock. In certain areas these deposits are overlain by coarser grained sand and gravel river deposits. The river deposits are overlain by fill and river floodplain deposits. The fill includes cinders, ash, sand, gravel, brick and wood. The water table is less than six feet below grade over most of the site and flows radially towards the surface water bodies.

Contaminants of Concern : COAL GASIFICATION RESIDUE (D018)
 coal tar

Site Environmental Assessment :

Nature and Extent of Contamination Contaminants: The principal waste disposed at the site was MGP tar. For all operable units, the primary contaminants of concern include benzene, toluene, ethylbenzene, xylenes, and polynuclear aromatic hydrocarbons. For operable unit 1 oxide box waste (purifier waste) and associated cyanide is an additional contaminant of concern. **Areal/depth extent OU1:** Coal tar was found laterally over approximately 12 acres to a depth of approximately 40 feet. Purifier waste was found over an area of approximately six acres to a depth of seven feet. Groundwater exceeded standards for benzene over approximately 50 acres and ranged in concentration up to 39,000 ppb. **OU2:** Coal tar was found in pockets in sediment along a 3,000 foot stretch of the Mohawk River adjacent to the site. The coal tar ranged up to 22 feet in depth from the mudline. Total PAHs ranged up to 4,740 ppm. **OU3:** Coal tar was found in the soils of Dredge Spoil Area 1 in an approximate one acre area. At the other two dredge spoil areas coal tar was only sporadically observed. Coal tar was observed in the Utica Harbor sediments over approximately six acres. PAH contaminated sediment was found over approximately 15 acres in the Utica Harbor and Harbor Neck generally to a depth of 10 feet. Total PAHs ranged up to 8,459 ppm. **Special Resources Impacted/Threatened Ecological impact analyses** were conducted for the site and off-site areas. Potential risks were identified for both the adjacent Mohawk River and Utica Harbor aquatic organisms from PAHs as well as non-MGP contaminants: PCBs, chromium, copper and lead. A potential risk is present for soil invertebrates from PAHs in the central portion of the site.

Site Health Assessment : Exposure by direct contact to on-site contamination has been minimized by fencing. The area is industrial and not frequented by the public. The groundwater is not used for drinking as the area is served by public water. Air monitoring has not shown any air contamination attributable to the site.

Map Id: 83
 Direction: E
 Distance: 0.469 mi., 2477 ft.
 Elevation: 431 ft.
 Relative: Lower

Site Name : UTICA OBSERVER-DISPATCH | FEHER
 RUBBISH AT OBSERVER DISPATCH
 221 ORISKANY STREET EAST | 221-23
 ORISKANY PLACE | 221 ORISKANY ST
 UTICA, NY 13501

Database(s) : [AST PBS - NY, LTANKS 2 - NY, SPILLS -
 NY, UST PBS - NY]

EnviroSite ID: 4718293
 EPA ID: N/R

AST PBS - NY

Facility Name : UTICA OBSERVER-DISPATCH
 Facility Address : 221 ORISKANY STREET EAST, UTICA, 13501
 County : Oneida

Site Information

Expiration Date : N/A
 Site ID : 42339
 Site Type : Unknown
 Site Status : Unregulated/Closed
 Program Number : 6-447390
 Program Type : Petroleum Bulk Storage
 DEC Region : 6
 Last Date in Agency List : 2021-06-03

Affiliation Details

Affiliation Type : Mail Contact
 Company : UTICA OBSERVER-DISPATCH
 Contact Title : N/R
 Contact Name : N/R
 Contact Address : 221 ORISKANY PLAZA, UTICA, NY 13501
 Contact Address 2 : N/R
 Country Code : 001
 Phone : (315) 792-5000
 Phone Ext : N/R
 Email : N/R
 Fax : N/R

Affiliation Type : Emergency Contact
 Company : UTICA OBSERVER-DISPATCH
 Contact Title : N/R
 Contact Name : BRUCE MACIAG
 Contact Address : NN
 Contact Address 2 : N/R
 Country Code : 001
 Phone : (315) 792-5024
 Phone Ext : N/R
 Email : N/R
 Fax : N/R

Affiliation Type : Facility Owner
 Company : UTICA OBSERVER-DISPATCH
 Contact Title : N/R
 Contact Name : N/R
 Contact Address : 221 ORISKANY PLAZA, UTICA, NY 13501
 Contact Address 2 : N/R
 Country Code : 001
 Phone : (315) 792-5000
 Phone Ext : N/R

Map Id: 83
 Direction: E
 Distance: 0.469 mi., 2477 ft.
 Elevation: 431 ft.
 Relative: Lower

Site Name : UTICA OBSERVER-DISPATCH | FEHER
 RUBBISH AT OBSERVER DISPATCH
 221 ORISKANY STREET EAST | 221-23
 ORISKANY PLACE | 221 ORISKINY ST
 UTICA, NY 13501

Database(s) : [AST PBS - NY, LTANKS 2 - NY, SPILLS -
 NY, UST PBS - NY] **(cont.)**

Envirosite ID: 4718293
 EPA ID: N/R

AST PBS - NY **(cont.)**

Email : N/R
 Fax : N/R

Affiliation Type : Facility Operator
 Company : UTICA OBSERVER-DISPATCH
 Contact Title : N/R
 Contact Name : UTICA OBSERVER-DISPATCH
 Contact Address : NN
 Contact Address 2 : N/R
 Country Code : 001
 Phone : (315) 792-5000
 Phone Ext : N/R
 Email : N/R
 Fax : N/R

Tank Information : Tank Information withheld (not releaseable under Freedom of Information Law) in accordance with Public Officers Law Sections 86.5, 87.2(F), 89.5(a)(1)(1-a)

LTANKS 2 - NY

Facility Name : UTICA OBSERVER DISPATCH
 Facility Address : 221-23 ORISKANY PLACE, UTICA, 13501
 County : Oneida

Spill Details

Site ID : 335144
 Spill Number : 0410226
 Program Type : ER
 DER Facility ID : 270365
 DEC Region : 6
 Spill Date : 2004-12-13 07:00:00
 Close Date : 2004-12-21 00:00:00
 Contributing Factor : Tank Overfill
 Material Spilled Classification : D4
 SWIS Code : 3316
 DEC Lead on Spill : JDALSANT
 Referred to : N/R
 Received Date : 2004-12-14 14:00:00
 Computer ID : 407
 Waterbody : N/R
 Source : Tank Truck
 Reported by : Responsible Party
 Cleanup Activity Ceased Date : 2004-12-13 00:00:00
 Cleanup Meets Standard : True
 Inspection Date : N/R
 Penalty : False
 UST Trust : False

Map Id: 83
 Direction: E
 Distance: 0.469 mi., 2477 ft.
 Elevation: 431 ft.
 Relative: Lower

Site Name : UTICA OBSERVER-DISPATCH | FEHER RUBBISH AT OBSERVER DISPATCH
 221 ORISKANY STREET EAST | 221-23 ORISKANY PLACE | 221 ORISKINY ST
 UTICA, NY 13501

Database(s) : [AST PBS - NY, LTANKS 2 - NY, SPILLS - NY, UST PBS - NY] **(cont.)**

Envirosite ID: 4718293
EPA ID: N/R

LTANKS 2 - NY **(cont.)**

Remed Phase :	0
Date Record Created :	2004-12-14 14:27:00
Record Last Updated :	2004-12-23 14:41:41
Spiller Name :	BRIAN BOKOVOY
Spiller Company :	FLINK INK CORP
Spiller Address :	4600 ARROWHEAD DRIVE, ANN ARBOR, MI 48105
Spiller Country :	001
Contact Name :	DAVID STORM
Contact Phone :	(315) 792-5024
Contact Extension :	N/R
After Hours :	False
Latitude :	43.102198000
Longitude :	-75.226629000
Caller Remark :	Contained and cleaned up. OPTECH environmental was contracted.
DEC Remark :	12/21/04: REVIEWED MSDS. PRODUCT IS MINERAL OIL BASED INK. NON-HAZARDOUS. CLEANUP COMPLETE. SPILL CLOSED. (JA)
Last Date in Agency List :	2021-05-04

Material Details

Spill Number :	0410226
Operable Unit ID :	1097249
Operable Unit :	01
Material ID :	577214
Material Code :	0582A
Material Name :	ink
Case Number :	N/R
Material Family :	Other
Quantity :	75.00
Units :	G
Recovered :	75.00
Affected Media: Soil :	True
Affected Media: Air :	False
Affected Media: Ind Air :	False
Affected Media: Groundwater :	False
Affected Media: Surface Water :	False
Affected Media: Drinking Water :	False
Affected Media: Sewer Line :	False
Affected Media: Impervious Surface :	False
Affected Media: Subway :	False
Affected Media: Utility Conveyance :	False
Oxygenate :	N/R

SPILLS - NY

Facility Name :	FEHER RUBBISH AT OBSERVER DISPATCH
Facility Address :	221 ORISKINY ST, UTICA
County :	Oneida

Map Id: 83
 Direction: E
 Distance: 0.469 mi., 2477 ft.
 Elevation: 431 ft.
 Relative: Lower

Site Name : UTICA OBSERVER-DISPATCH | FEHER
 RUBBISH AT OBSERVER DISPATCH
 221 ORISKANY STREET EAST | 221-23
 ORISKANY PLACE | 221 ORISKINY ST
 UTICA, NY 13501

Database(s) : [AST PBS - NY, LTANKS 2 - NY, SPILLS -
 NY, UST PBS - NY] **(cont.)**

EnviroSite ID: 4718293
 EPA ID: N/R

SPILLS - NY **(cont.)**

Spill Details

Site ID :	481563
Spill Number :	1301192
Program Type :	ER
DER Facility ID :	436829
DEC Region :	6
Spill Date :	2013-05-06 09:43:00
Close Date :	2013-05-06 00:00:00
Contributing Factor :	Equipment Failure
Material Spilled Classification :	D4
SWIS Code :	3316
DEC Lead on Spill :	JDALSANT
Referred to :	N/R
Received Date :	2013-05-06 09:56:00
Computer ID :	N/R
Waterbody :	N/R
Source :	Commercial Vehicle
Reported by :	Responsible Party
Cleanup Activity Ceased Date :	2013-05-06 00:00:00
Cleanup Meets Standard :	True
Inspection Date :	N/R
Penalty :	False
UST Trust :	False
Remed Phase :	0
Date Record Created :	2013-05-06 10:00:00
Record Last Updated :	2013-05-06 16:13:59
Spiller Name :	Ken Byers
Spiller Company :	FEHER RUBBISH
Spiller Address :	2107 NYS RT 5 (Herkimer Rd), Schuyler, NY
Spiller Country :	999
Contact Name :	KENNETH BYERS
Contact Phone :	(315) 732-3797
Contact Extension :	N/R
After Hours :	False
Latitude :	43.103560100
Longitude :	-75.231467682
Caller Remark :	spill to paved parking area/clean up underway
DEC Remark :	05/06/13: AM: Spoke with Ken Byers and confirmed minor spill to pavement. Manager enroute for clean up. PM: Spoke with Ken Byers and confirmed clean up complete. Debris to be put in dumpster. Spill closed. (JA)
Last Date in Agency List :	2021-05-04

Material Details

Spill Number :	1301192
Operable Unit ID :	1231332
Operable Unit :	01
Material ID :	2230067
Material Code :	0010
Material Name :	hydraulic oil

Map Id: 83
 Direction: E
 Distance: 0.469 mi., 2477 ft.
 Elevation: 431 ft.
 Relative: Lower

Site Name : UTICA OBSERVER-DISPATCH | FEHER
 RUBBISH AT OBSERVER DISPATCH
 221 ORISKANY STREET EAST | 221-23
 ORISKANY PLACE | 221 ORISKANY ST
 UTICA, NY 13501

Database(s) : [AST PBS - NY, LTANKS 2 - NY, SPILLS -
 NY, UST PBS - NY] **(cont.)**

EnviroSite ID: 4718293
 EPA ID: N/R

SPILLS - NY **(cont.)**

Case Number :	N/R
Material Family :	Petroleum
Quantity :	1.00
Units :	G
Recovered :	1.00
Affected Media: Soil :	False
Affected Media: Air :	False
Affected Media: Ind Air :	False
Affected Media: Groundwater :	False
Affected Media: Surface Water :	False
Affected Media: Drinking Water :	False
Affected Media: Sewer Line :	False
Affected Media: Impervious Surface :	True
Affected Media: Subway :	False
Affected Media: Utility Conveyance :	False
Oxygenate :	N/R

Facility Name :	UTICA OBSERVER DISPATCH
Facility Address :	221-23 ORISKANY PLACE, UTICA, 13501
County :	Oneida

Spill Details

Site ID :	335144
Spill Number :	0410226
Program Type :	ER
DER Facility ID :	270365
DEC Region :	6
Spill Date :	2004-12-13 07:00:00
Close Date :	2004-12-21 00:00:00
Contributing Factor :	Tank Overfill
Material Spilled Classification :	D4
SWIS Code :	3316
DEC Lead on Spill :	JDALSANT
Referred to :	N/R
Received Date :	2004-12-14 14:00:00
Computer ID :	407
Waterbody :	N/R
Source :	Tank Truck
Reported by :	Responsible Party
Cleanup Activity Ceased Date :	2004-12-13 00:00:00
Cleanup Meets Standard :	True
Inspection Date :	N/R
Penalty :	False
UST Trust :	False
Remed Phase :	0
Date Record Created :	2004-12-14 14:27:00
Record Last Updated :	2004-12-23 14:41:41
Spiller Name :	BRIAN BOKOVOY
Spiller Company :	FLINK INK CORP
Spiller Address :	4600 ARROWHEAD DRIVE, ANN ARBOR, MI 48105
Spiller Country :	001

Map Id: 83
 Direction: E
 Distance: 0.469 mi., 2477 ft.
 Elevation: 431 ft.
 Relative: Lower

Site Name : UTICA OBSERVER-DISPATCH | FEHER
 RUBBISH AT OBSERVER DISPATCH
 221 ORISKANY STREET EAST | 221-23
 ORISKANY PLACE | 221 ORISKANY ST
 UTICA, NY 13501

Database(s) : [AST PBS - NY, LTANKS 2 - NY, SPILLS -
 NY, UST PBS - NY] **(cont.)**

Envirosite ID: 4718293
 EPA ID: N/R

SPILLS - NY **(cont.)**

Contact Name : DAVID STORM
 Contact Phone : (315) 792-5024
 Contact Extension : N/R
 After Hours : False
 Latitude : 43.102198000
 Longitude : -75.226629000
 Caller Remark : Contained and cleaned up. OPTECH environmental was contracted.

DEC Remark : 12/21/04: REVIEWED MSDS. PRODUCT IS MINERAL OIL BASED INK. NON-
 HAZARDOUS. CLEANUP COMPLETE. SPILL CLOSED. (JA)

Last Date in Agency List : 2021-05-04

Material Details

Spill Number : 0410226
 Operable Unit ID : 1097249
 Operable Unit : 01
 Material ID : 577214
 Material Code : 0582A
 Material Name : ink
 Case Number : N/R
 Material Family : Other
 Quantity : 75.00
 Units : G
 Recovered : 75.00
 Affected Media: Soil : True
 Affected Media: Air : False
 Affected Media: Ind Air : False
 Affected Media: Groundwater : False
 Affected Media: Surface Water : False
 Affected Media: Drinking Water : False
 Affected Media: Sewer Line : False
 Affected Media: Impervious Surface : False
 Affected Media: Subway : False
 Affected Media: Utility Conveyance : False
 Oxygenate : N/R

UST PBS - NY

Facility Name : UTICA OBSERVER-DISPATCH
 Facility Address : 221 ORISKANY STREET EAST, UTICA, 13501
 County : Oneida

Site Information

Expiration Date : N/A
 Site ID : 42339
 Site Type : Unknown
 Site Status : Unregulated/Closed
 Program Number : 6-447390
 Program Type : Petroleum Bulk Storage

Map Id: 83
 Direction: E
 Distance: 0.469 mi., 2477 ft.
 Elevation: 431 ft.
 Relative: Lower

Site Name : UTICA OBSERVER-DISPATCH | FEHER
 RUBBISH AT OBSERVER DISPATCH
 221 ORISKANY STREET EAST | 221-23
 ORISKANY PLACE | 221 ORISKINY ST
 UTICA, NY 13501

Database(s) : [AST PBS - NY, LTANKS 2 - NY, SPILLS -
 NY, UST PBS - NY] **(cont.)**

EnviroSite ID: 4718293
 EPA ID: N/R

UST PBS - NY **(cont.)**

DEC Region : 6
 Last Date in Agency List : 2021-07-06

Affiliation Details

Affiliation Type :	Mail Contact
Company :	UTICA OBSERVER-DISPATCH
Contact Title :	N/R
Contact Name :	N/R
Contact Address :	221 ORISKANY PLAZA, UTICA, NY 13501
Contact Address 2 :	N/R
Country Code :	001
Phone :	(315) 792-5000
Phone Ext :	N/R
Email :	N/R
Fax :	N/R

Affiliation Type :	Emergency Contact
Company :	UTICA OBSERVER-DISPATCH
Contact Title :	N/R
Contact Name :	BRUCE MACIAG
Contact Address :	NN
Contact Address 2 :	N/R
Country Code :	001
Phone :	(315) 792-5024
Phone Ext :	N/R
Email :	N/R
Fax :	N/R

Affiliation Type :	Facility Owner
Company :	UTICA OBSERVER-DISPATCH
Contact Title :	N/R
Contact Name :	N/R
Contact Address :	221 ORISKANY PLAZA, UTICA, NY 13501
Contact Address 2 :	N/R
Country Code :	001
Phone :	(315) 792-5000
Phone Ext :	N/R
Email :	N/R
Fax :	N/R

Affiliation Type :	Facility Operator
Company :	UTICA OBSERVER-DISPATCH
Contact Title :	N/R
Contact Name :	UTICA OBSERVER-DISPATCH
Contact Address :	NN
Contact Address 2 :	N/R
Country Code :	001
Phone :	(315) 792-5000
Phone Ext :	N/R

Map Id: 83
 Direction: E
 Distance: 0.469 mi., 2477 ft.
 Elevation: 431 ft.
 Relative: Lower

Site Name : UTICA OBSERVER-DISPATCH | FEHER
 RUBBISH AT OBSERVER DISPATCH
 221 ORISKANY STREET EAST | 221-23
 ORISKANY PLACE | 221 ORISKINY ST
 UTICA, NY 13501

Database(s) : [AST PBS - NY, LTANKS 2 - NY, SPILLS -
 NY, UST PBS - NY] **(cont.)**

EnviroSite ID: 4718293
 EPA ID: N/R

UST PBS - NY **(cont.)**

Email : N/R
 Fax : N/R

Tank Information

Date Installed : N/R
 Tank ID : 119093
 Tank Number : 007
 Tank Type : N/R
 Tank Status : Closed Prior to 03/1991
 Capacity : 1000
 Tank Location : Underground
 Tank Model : N/R
 Pipe Model : N/R
 Test Method : Testing Not Required
 Tank Last Test : N/R
 Tank Next Test Due : N/R
 Close Date : N/R
 Registered : True
 Tank Out of Service Date : N/R
 Tank Owner Name : N/R
 Tank Owner Address : N/R
 Red Tag Start Date : N/R
 Red Tag End Date : N/R
 Subpart : N/R
 Category : 1
 UDC IND : 1
 Line Last Test Due : N/R
 Next Line Test Due : N/R
 Line Test Method : N/R
 Class A Opp Name : N/R
 Class B Opp Name : N/R

Tank Equipment

Details for this site have been truncated due to the large number of available details for this site within this dataset. For the complete details for this site, contact your EnviroSite account representative for a complimentary site report containing all of the details available.

Equipment : No Piping
 Type : Pipe Location

Equipment : None
 Type : Pipe External Protection

Equipment : Suction Dispenser
 Type : Dispenser

Map Id: 83
 Direction: E
 Distance: 0.469 mi., 2477 ft.
 Elevation: 431 ft.
 Relative: Lower

Site Name : UTICA OBSERVER-DISPATCH | FEHER
 RUBBISH AT OBSERVER DISPATCH
 221 ORISKANY STREET EAST | 221-23
 ORISKANY PLACE | 221 ORISKINY ST
 UTICA, NY 13501

Database(s) : [AST PBS - NY, LTANKS 2 - NY, SPILLS -
 NY, UST PBS - NY] **(cont.)**

EnviroSite ID: 4718293
 EPA ID: N/R

UST PBS - NY **(cont.)**

Equipment : Copper
 Type : Pipe Type

Equipment : None
 Type : Tank External Protection

Tank Materials

Material Name : #2 fuel oil (on-site consumption)
 Percent : 119093

Tank Information

Date Installed : 1964-12-01
 Tank ID : 119089
 Tank Number : 003
 Tank Type : N/R
 Tank Status : Closed Prior to 03/1991
 Capacity : 4000
 Tank Location : Underground
 Tank Model : N/R
 Pipe Model : N/R
 Test Method : Testing Not Required
 Tank Last Test : N/R
 Tank Next Test Due : N/R
 Close Date : N/R
 Registered : True
 Tank Out of Service Date : N/R
 Tank Owner Name : N/R
 Tank Owner Address : N/R
 Red Tag Start Date : N/R
 Red Tag End Date : N/R
 Subpart : N/R
 Category : 1
 UDC IND : 1
 Line Last Test Due : N/R
 Next Line Test Due : N/R
 Line Test Method : N/R
 Class A Opp Name : N/R
 Class B Opp Name : N/R

Tank Equipment

Equipment : Steel/Carbon Steel/Iron
 Type : Pipe Type

Equipment : None
 Type : Tank External Protection

Map Id: 83
 Direction: E
 Distance: 0.469 mi., 2477 ft.
 Elevation: 431 ft.
 Relative: Lower

Site Name : UTICA OBSERVER-DISPATCH | FEHER
 RUBBISH AT OBSERVER DISPATCH
 221 ORISKANY STREET EAST | 221-23
 ORISKANY PLACE | 221 ORISKANY ST
 UTICA, NY 13501

Database(s) : [AST PBS - NY, LTANKS 2 - NY, SPILLS -
 NY, UST PBS - NY] **(cont.)**

EnviroSite ID: 4718293
 EPA ID: N/R

UST PBS - NY **(cont.)**

Equipment : No Piping
 Type : Pipe Location

Equipment : None
 Type : Pipe External Protection

Equipment : None
 Type : Tank Internal Protection

Tank Materials

Material Name : gasoline
 Percent : 119089

Tank Information

Date Installed : 1964-12-01
 Tank ID : 119087
 Tank Number : 001
 Tank Type : N/R
 Tank Status : Closed Prior to 03/1991
 Capacity : 4000
 Tank Location : Underground
 Tank Model : N/R
 Pipe Model : N/R
 Test Method : Testing Not Required
 Tank Last Test : N/R
 Tank Next Test Due : N/R
 Close Date : N/R
 Registered : True
 Tank Out of Service Date : N/R
 Tank Owner Name : N/R
 Tank Owner Address : N/R
 Red Tag Start Date : N/R
 Red Tag End Date : N/R
 Subpart : N/R
 Category : 1
 UDC IND : 1
 Line Last Test Due : N/R
 Next Line Test Due : N/R
 Line Test Method : N/R
 Class A Opp Name : N/R
 Class B Opp Name : N/R

Tank Equipment

Equipment : None
 Type : Overfill

Map Id: 83
 Direction: E
 Distance: 0.469 mi., 2477 ft.
 Elevation: 431 ft.
 Relative: Lower

Site Name : UTICA OBSERVER-DISPATCH | FEHER
 RUBBISH AT OBSERVER DISPATCH
 221 ORISKANY STREET EAST | 221-23
 ORISKANY PLACE | 221 ORISKANY ST
 UTICA, NY 13501

Database(s) : [AST PBS - NY, LTANKS 2 - NY, SPILLS -
 NY, UST PBS - NY] **(cont.)**

EnviroSite ID: 4718293
 EPA ID: N/R

UST PBS - NY **(cont.)**

Equipment : None
 Type : Pipe External Protection

Equipment : Pressurized Dispenser
 Type : Dispenser

Equipment : None
 Type : Tank Internal Protection

Equipment : Steel/Carbon Steel/Iron
 Type : Pipe Type

Tank Materials

Material Name : gasoline
 Percent : 119087

Tank Information

Date Installed : 1964-12-01
 Tank ID : 119091
 Tank Number : 005
 Tank Type : N/R
 Tank Status : Closed Prior to 03/1991
 Capacity : 4000
 Tank Location : Underground
 Tank Model : N/R
 Pipe Model : N/R
 Test Method : Testing Not Required
 Tank Last Test : N/R
 Tank Next Test Due : N/R
 Close Date : N/R
 Registered : True
 Tank Out of Service Date : N/R
 Tank Owner Name : N/R
 Tank Owner Address : N/R
 Red Tag Start Date : N/R
 Red Tag End Date : N/R
 Subpart : N/R
 Category : 1
 UDC IND : 1
 Line Last Test Due : N/R
 Next Line Test Due : N/R
 Line Test Method : N/R
 Class A Opp Name : N/R
 Class B Opp Name : N/R

Map Id: 83
 Direction: E
 Distance: 0.469 mi., 2477 ft.
 Elevation: 431 ft.
 Relative: Lower

Site Name : UTICA OBSERVER-DISPATCH | FEHER
 RUBBISH AT OBSERVER DISPATCH
 221 ORISKANY STREET EAST | 221-23
 ORISKANY PLACE | 221 ORISKANY ST
 UTICA, NY 13501

Database(s) : [AST PBS - NY, LTANKS 2 - NY, SPILLS -
 NY, UST PBS - NY] **(cont.)**

EnviroSite ID: 4718293
 EPA ID: N/R

UST PBS - NY **(cont.)**

Tank Equipment

Equipment : None
 Type : Tank External Protection

Equipment : None
 Type : Overfill

Equipment : Pressurized Dispenser
 Type : Dispenser

Equipment : None
 Type : Pipe External Protection

Equipment : None
 Type : Tank Secondary Containment

Tank Materials

Material Name : gasoline
 Percent : 119091

Tank Information

Date Installed : 1964-12-01
 Tank ID : 119092
 Tank Number : 006
 Tank Type : N/R
 Tank Status : Closed Prior to 03/1991
 Capacity : 4000
 Tank Location : Underground
 Tank Model : N/R
 Pipe Model : N/R
 Test Method : Testing Not Required
 Tank Last Test : N/R
 Tank Next Test Due : N/R
 Close Date : N/R
 Registered : True
 Tank Out of Service Date : N/R
 Tank Owner Name : N/R
 Tank Owner Address : N/R
 Red Tag Start Date : N/R
 Red Tag End Date : N/R
 Subpart : N/R
 Category : 1
 UDC IND : 1
 Line Last Test Due : N/R
 Next Line Test Due : N/R
 Line Test Method : N/R

Map Id: 83
 Direction: E
 Distance: 0.469 mi., 2477 ft.
 Elevation: 431 ft.
 Relative: Lower

Site Name : UTICA OBSERVER-DISPATCH | FEHER
 RUBBISH AT OBSERVER DISPATCH
 221 ORISKANY STREET EAST | 221-23
 ORISKANY PLACE | 221 ORISKINY ST
 UTICA, NY 13501

Database(s) : [AST PBS - NY, LTANKS 2 - NY, SPILLS -
 NY, UST PBS - NY] **(cont.)**

EnviroSite ID: 4718293
 EPA ID: N/R

UST PBS - NY **(cont.)**

Class A Opp Name : N/R
 Class B Opp Name : N/R

Tank Equipment

Equipment : None
 Type : Overfill

Equipment : None
 Type : Tank Internal Protection

Equipment : None
 Type : Pipe External Protection

Equipment : None
 Type : Tank Secondary Containment

Equipment : None
 Type : Tank Leak Detection

Tank Materials

Material Name : gasoline
 Percent : 119092

Tank Information

Date Installed : 1964-12-01
 Tank ID : 119088
 Tank Number : 002
 Tank Type : N/R
 Tank Status : Closed Prior to 03/1991
 Capacity : 4000
 Tank Location : Underground
 Tank Model : N/R
 Pipe Model : N/R
 Test Method : Testing Not Required
 Tank Last Test : N/R
 Tank Next Test Due : N/R
 Close Date : N/R
 Registered : True
 Tank Out of Service Date : N/R
 Tank Owner Name : N/R
 Tank Owner Address : N/R
 Red Tag Start Date : N/R
 Red Tag End Date : N/R

Map Id: 83
 Direction: E
 Distance: 0.469 mi., 2477 ft.
 Elevation: 431 ft.
 Relative: Lower

Site Name : UTICA OBSERVER-DISPATCH | FEHER
 RUBBISH AT OBSERVER DISPATCH
 221 ORISKANY STREET EAST | 221-23
 ORISKANY PLACE | 221 ORISKANY ST
 UTICA, NY 13501

Database(s) : [AST PBS - NY, LTANKS 2 - NY, SPILLS -
 NY, UST PBS - NY] **(cont.)**

EnviroSite ID: 4718293
 EPA ID: N/R

UST PBS - NY **(cont.)**

Subpart : N/R
 Category : 1
 UDC IND : 1
 Line Last Test Due : N/R
 Next Line Test Due : N/R
 Line Test Method : N/R
 Class A Opp Name : N/R
 Class B Opp Name : N/R

Tank Equipment

Equipment : None
 Type : Pipe External Protection

Equipment : None
 Type : Tank Secondary Containment

Equipment : Pressurized Dispenser
 Type : Dispenser

Equipment : None
 Type : Overfill

Equipment : None
 Type : Tank Leak Detection

Tank Materials

Material Name : gasoline
 Percent : 119088

Tank Information

Date Installed : 1964-12-01
 Tank ID : 119090
 Tank Number : 004
 Tank Type : N/R
 Tank Status : Closed Prior to 03/1991
 Capacity : 4000
 Tank Location : Underground
 Tank Model : N/R
 Pipe Model : N/R
 Test Method : Testing Not Required
 Tank Last Test : N/R
 Tank Next Test Due : N/R
 Close Date : N/R

Map Id: 83
 Direction: E
 Distance: 0.469 mi., 2477 ft.
 Elevation: 431 ft.
 Relative: Lower

Site Name : UTICA OBSERVER-DISPATCH | FEHER
 RUBBISH AT OBSERVER DISPATCH
 221 ORISKANY STREET EAST | 221-23
 ORISKANY PLACE | 221 ORISKANY ST
 UTICA, NY 13501

Database(s) : [AST PBS - NY, LTANKS 2 - NY, SPILLS -
 NY, UST PBS - NY] **(cont.)**

EnviroSite ID: 4718293
 EPA ID: N/R

UST PBS - NY **(cont.)**

Registered : True
 Tank Out of Service Date : N/R
 Tank Owner Name : N/R
 Tank Owner Address : N/R
 Red Tag Start Date : N/R
 Red Tag End Date : N/R
 Subpart : N/R
 Category : 1
 UDC IND : 1
 Line Last Test Due : N/R
 Next Line Test Due : N/R
 Line Test Method : N/R
 Class A Opp Name : N/R
 Class B Opp Name : N/R

Tank Equipment

Equipment : None
 Type : Overfill

Equipment : None
 Type : Tank Internal Protection

Equipment : None
 Type : Tank Leak Detection

Equipment : None
 Type : Pipe External Protection

Equipment : Pressurized Dispenser
 Type : Dispenser

Tank Materials

Material Name : gasoline
 Percent : 119090

Map Id: 84
 Direction: NW
 Distance: 0.472 mi., 2494 ft.
 Elevation: 423 ft.
 Relative: Lower

Site Name : PALMER RESIDENCE
 912 HAAK AVE
 UTICA, NY 13502
Database(s) : [LTANKS 2 - NY, SPILLS - NY]

Envirosite ID: 5002691
EPA ID: N/R

LTANKS 2 - NY

Facility Name : PALMER RESIDENCE
 Facility Address : 912 HAAK AVE, UTICA, 13502
 County : Oneida

Spill Details

Site ID : 331750
 Spill Number : 0407335
 Program Type : ER
 DER Facility ID : 266689
 DEC Region : 6
 Spill Date : 2004-10-01 13:00:00
 Close Date : 2004-12-08 00:00:00
 Contributing Factor : Tank Failure
 Material Spilled Classification : D5
 SWIS Code : 3316
 DEC Lead on Spill : NFCARRIE
 Referred to : N/R
 Received Date : 2004-10-01 14:00:00
 Computer ID : 403
 Waterbody : N/R
 Source : Private Dwelling
 Reported by : Other
 Cleanup Activity Ceased Date : N/R
 Cleanup Meets Standard : True
 Inspection Date : 2004-10-01 00:00:00
 Penalty : False
 UST Trust : False
 Remed Phase : 0
 Date Record Created : 2004-10-01 15:55:00
 Record Last Updated : 2004-12-09 10:24:58
 Spiller Name : BEATRICE PALMER
 Spiller Company : NONE
 Spiller Address : 912 HAAK AVE, UTICA, NY 13502
 Spiller Country : 001
 Contact Name : KEVIN HULL
 Contact Phone : (315) 724-7187
 Contact Extension : N/R
 After Hours : False
 Latitude : 43.108795000
 Longitude : -75.243641000

Caller Remark : tank had holes in it.tank was filled on 9/24-134 gallons. calls them today with no heat and all the oil was gone.

DEC Remark : 10/03/04: site visit on 10/01/04.no sign of 250 gallon spill, no odors in basement. minor product noted on handle of fire valve but no big puddles. 12/08/04-closed, no spill confirmed.

Last Date in Agency List : 2021-05-04

Map Id: 84
 Direction: NW
 Distance: 0.472 mi., 2494 ft.
 Elevation: 423 ft.
 Relative: Lower

Site Name : PALMER RESIDENCE
 912 HAAK AVE
 UTICA, NY 13502
Database(s) : [LTANKS 2 - NY, SPILLS - NY] **(cont.)**

EnviroSite ID: 5002691
EPA ID: N/R

LTANKS 2 - NY **(cont.)**

Material Details

Spill Number : 0407335
 Operable Unit ID : 1094055
 Operable Unit : 01
 Material ID : 574169
 Material Code : 0001A
 Material Name : #2 fuel oil
 Case Number : N/R
 Material Family : Petroleum
 Quantity : 250.00
 Units : G
 Recovered : .00
 Affected Media: Soil : True
 Affected Media: Air : False
 Affected Media: Ind Air : False
 Affected Media: Groundwater : False
 Affected Media: Surface Water : False
 Affected Media: Drinking Water : False
 Affected Media: Sewer Line : False
 Affected Media: Impervious Surface : False
 Affected Media: Subway : False
 Affected Media: Utility Conveyance : False
 Oxygenate : N/R

SPILLS - NY

Facility Name : PALMER RESIDENCE
 Facility Address : 912 HAAK AVE, UTICA, 13502
 County : Oneida

Spill Details

Site ID : 331750
 Spill Number : 0407335
 Program Type : ER
 DER Facility ID : 266689
 DEC Region : 6
 Spill Date : 2004-10-01 13:00:00
 Close Date : 2004-12-08 00:00:00
 Contributing Factor : Tank Failure
 Material Spilled Classification : D5
 SWIS Code : 3316
 DEC Lead on Spill : NFCARRIE
 Referred to : N/R
 Received Date : 2004-10-01 14:00:00
 Computer ID : 403
 Waterbody : N/R
 Source : Private Dwelling
 Reported by : Other
 Cleanup Activity Ceased Date : N/R
 Cleanup Meets Standard : True
 Inspection Date : 2004-10-01 00:00:00
 Penalty : False
 UST Trust : False
 Remed Phase : 0
 Date Record Created : 2004-10-01 15:55:00

Map Id: 84
 Direction: NW
 Distance: 0.472 mi., 2494 ft.
 Elevation: 423 ft.
 Relative: Lower

Site Name : PALMER RESIDENCE
 912 HAAK AVE
 UTICA, NY 13502
Database(s) : [LTANKS 2 - NY, SPILLS - NY] **(cont.)**

EnviroSite ID: 5002691
EPA ID: N/R

SPILLS - NY **(cont.)**

Record Last Updated : 2004-12-09 10:24:58
 Spiller Name : BEATRICE PALMER
 Spiller Company : NONE
 Spiller Address : 912 HAAK AVE, UTICA, NY 13502
 Spiller Country : 001
 Contact Name : KEVIN HULL
 Contact Phone : (315) 724-7187
 Contact Extension : N/R
 After Hours : False
 Latitude : 43.108795000
 Longitude : -75.243641000

Caller Remark : tank had holes in it.tank was filled on 9/24-134 gallons. calls them today with no heat and all the oil was gone.

DEC Remark : 10/03/04: site visit on 10/01/04.no sign of 250 gallon spill, no odors in basement. minor product noted on handle of fire valve but no big puddles. 12/08/04-closed, no spill confirmed.

Last Date in Agency List : 2021-05-04

Material Details

Spill Number : 0407335
 Operable Unit ID : 1094055
 Operable Unit : 01
 Material ID : 574169
 Material Code : 0001A
 Material Name : #2 fuel oil
 Case Number : N/R
 Material Family : Petroleum
 Quantity : 250.00
 Units : G
 Recovered : .00
 Affected Media: Soil : True
 Affected Media: Air : False
 Affected Media: Ind Air : False
 Affected Media: Groundwater : False
 Affected Media: Surface Water : False
 Affected Media: Drinking Water : False
 Affected Media: Sewer Line : False
 Affected Media: Impervious Surface : False
 Affected Media: Subway : False
 Affected Media: Utility Conveyance : False
 Oxygenate : N/R

Map Id: Q85
 Direction: WNW
 Distance: 0.480 mi., 2535 ft.
 Elevation: 435 ft.
 Relative: Higher

Site Name : FORMER K & L AUTO
 1001 ORISKANY STREET WEST AT
 SCHUYLER STREET
 UTICA, NY
Database(s) : [LTANKS 2 - NY, SPILLS - NY]

Envirosite ID: 5106858
EPA ID: N/R

LTANKS 2 - NY

Facility Name : FORMER K & L AUTO
 Facility Address : 1001 ORISKANY STREET WEST AT SCHUYLER STREET, UTICA
 County : Oneida

Spill Details

Site ID : 548131
 Spill Number : 1701100
 Program Type : ER
 DER Facility ID : 501794
 DEC Region : 6
 Spill Date : 2016-08-17 09:45:00
 Close Date : N/R
 Contributing Factor : Unknown
 Material Spilled Classification : C3
 SWIS Code : 3316
 DEC Lead on Spill : MCTIBBE
 Referred to : N/R
 Received Date : 2017-03-24 02:02:00
 Computer ID : N/R
 Waterbody : N/R
 Source : Gasoline Station or other PBS Facility
 Reported by : DEC
 Cleanup Activity Ceased Date : N/R
 Cleanup Meets Standard : False
 Inspection Date : N/R
 Penalty : False
 UST Trust : N/R
 Remed Phase : 1
 Date Record Created : 2017-05-04 12:04:00
 Record Last Updated : 2019-02-20 13:38:10
 Spiller Name : matt leslie
 Spiller Company : k&l auto
 Spiller Address : 6720 martin str, rome, NY 13440
 Spiller Country : 999
 Contact Name : MATT LESLIE
 Contact Phone : (315) 334-7070
 Contact Extension : N/R
 After Hours : True
 Latitude : N/R
 Longitude : N/R

Caller Remark : Site is a former gasoline station. During the site assessment for a potential property transaction, tanks and contamination were identified.

DEC Remark :

5/4/2017: It is my understanding that Mr. Leslie was informed of the findings but never called in a spill. The spill info was sent to the City of Utica who transferred it to the DEC. 5/22/2017: Met with Mr. Leslie onsite. Explained that he needed to remove the tanks and excavate as much contaminated soil as is accessible. He asked for some time to research contractors and get estimates. We agree to a year. MCT

Last Date in Agency List : 2021-05-04

Map Id: Q85
 Direction: WNW
 Distance: 0.480 mi., 2535 ft.
 Elevation: 435 ft.
 Relative: Higher

Site Name : FORMER K & L AUTO
 1001 ORISKANY STREET WEST AT
 SCHUYLER STREET
 UTICA, NY

Database(s) : [LTANKS 2 - NY, SPILLS - NY] **(cont.)**

Envirosite ID: 5106858
EPA ID: N/R

LTANKS 2 - NY **(cont.)**

Material Details

Spill Number :	1701100
Operable Unit ID :	1296287
Operable Unit :	01
Material ID :	2302301
Material Code :	0009
Material Name :	gasoline
Case Number :	N/R
Material Family :	Petroleum
Quantity :	-1.00
Units :	G
Recovered :	.00
Affected Media: Soil :	True
Affected Media: Air :	False
Affected Media: Ind Air :	False
Affected Media: Groundwater :	True
Affected Media: Surface Water :	False
Affected Media: Drinking Water :	False
Affected Media: Sewer Line :	False
Affected Media: Impervious Surface :	False
Affected Media: Subway :	False
Affected Media: Utility Conveyance :	False
Oxygenate :	N/R

SPILLS - NY

Facility Name :	FORMER K & L AUTO
Facility Address :	1001 ORISKANY STREET WEST AT SCHUYLER STREET, UTICA
County :	Oneida

Spill Details

Site ID :	548131
Spill Number :	1701100
Program Type :	ER
DER Facility ID :	501794
DEC Region :	6
Spill Date :	2016-08-17 09:45:00
Close Date :	N/R
Contributing Factor :	Unknown
Material Spilled Classification :	C3
SWIS Code :	3316
DEC Lead on Spill :	MCTIBBE
Referred to :	N/R
Received Date :	2017-03-24 02:02:00
Computer ID :	N/R
Waterbody :	N/R
Source :	Gasoline Station or other PBS Facility
Reported by :	DEC
Cleanup Activity Ceased Date :	N/R
Cleanup Meets Standard :	False
Inspection Date :	N/R
Penalty :	False
UST Trust :	N/R
Remed Phase :	1

Map Id: Q85
 Direction: WNW
 Distance: 0.480 mi., 2535 ft.
 Elevation: 435 ft.
 Relative: Higher

Site Name : FORMER K & L AUTO
 1001 ORISKANY STREET WEST AT
 SCHUYLER STREET
 UTICA, NY
Database(s) : [LTANKS 2 - NY, SPILLS - NY] **(cont.)**

EnviroSite ID: 5106858
EPA ID: N/R

SPILLS - NY (cont.)

Date Record Created : 2017-05-04 12:04:00
 Record Last Updated : 2019-02-20 13:38:10
 Spiller Name : matt leslie
 Spiller Company : k&l auto
 Spiller Address : 6720 martin str, rome, NY 13440
 Spiller Country : 999
 Contact Name : MATT LESLIE
 Contact Phone : (315) 334-7070
 Contact Extension : N/R
 After Hours : True
 Latitude : N/R
 Longitude : N/R

Caller Remark : Site is a former gasoline station. During the site assessment for a potential property transaction, tanks and contamination were identified.

DEC Remark :

5/4/2017: It is my understanding that Mr. Leslie was informed of the findings but never called in a spill. The spill info was sent to the City of Utica who transferred it to the DEC. 5/22/2017: Met with Mr. Leslie onsite. Explained that he needed to remove the tanks and excavate as much contaminated soil as is accessible. He asked for some time to research contractors and get estimates. We agree to a year. MCT

Last Date in Agency List : 2021-05-04

Material Details

Spill Number : 1701100
 Operable Unit ID : 1296287
 Operable Unit : 01
 Material ID : 2302301
 Material Code : 0009
 Material Name : gasoline
 Case Number : N/R
 Material Family : Petroleum
 Quantity : -1.00
 Units : G
 Recovered : .00
 Affected Media: Soil : True
 Affected Media: Air : False
 Affected Media: Ind Air : False
 Affected Media: Groundwater : True
 Affected Media: Surface Water : False
 Affected Media: Drinking Water : False
 Affected Media: Sewer Line : False
 Affected Media: Impervious Surface : False
 Affected Media: Subway : False
 Affected Media: Utility Conveyance : False
 Oxygenate : N/R

Map Id: O86
 Direction: ENE
 Distance: 0.490 mi., 2587 ft.
 Elevation: N/R
 Relative: N/R

Site Name : 26-28 WHITESBORO STREET | HOROCKS
 IBBOTSON
 26-28 WHITESBORO STREET
 UTICA | Utica | Utica (c), NY 13502

Database(s) : [AOC - NY, BROWNFIELDS-ACRES, ERP - NY, FED BROWNFIELDS, FRS, HSWDS - NY, SPILLS - NY]

EnviroSite ID: 5157357
EPA ID: N/R

AOC - NY

Facility Name : 26-28 Whitesboro Street
 Facility Address : 26-28 Whitesboro Street, Utica (c), 13502-
 County : Oneida

Site Code : B00063
 Program : Environmental Restoration Program
 Locality : Utica
 Region : 6
 Method : 4.3

Site Class :

Remediation Complete: Used for sites in any remedial program where the Department has determined that remediation has been satisfactorily completed. This can include delisted registry sites and non-registry sites that have satisfactorily completed construction and are eligible to receive a Certification of Completion. Note that complete sites may still require some degree of site management associated with either operation, maintenance, and monitoring or with institutional/engineering controls (IC/ECs).

UTM X : 481526.24002
 UTM Y : 4772523.77292
 Detail URL : [Click here for hyperlink provided by the agency.](#)
 Last Date in Agency List : 2021-04-23

BROWNFIELDS-ACRES

Facility Name : 26-28 Whitesboro Street
 Facility Address : 26-28 Whitesboro Street, Utica, NY 13502
 County : N/R

Site Details

Property ID : 11426
 EPA FRS ID : N/R
 EPA FRS Site Name : N/R
 Alias Name : N/R
 Current Use : N/R
 Future Use : N/R
 GP Funding Type ID : N/R
 Property Size : N/R
 Local Parcel Number : N/R
 Former Use : N/R
 Ownership Entity ID : N/R
 Current Owner : N/R
 Photo Available : N/R
 Video Available : N/R
 Ownership Change : N/R
 Ownership Liability Factor : N/R
 Cleanup Required Flag : N/R
 Cleanup Required Date : N/R
 State Tribal Enroll ID Number : N/R
 State Tribal Enroll Date : N/R
 Property Not Enrolled Flag : N/R

Map Id: O86
 Direction: ENE
 Distance: 0.490 mi., 2587 ft.
 Elevation: N/R
 Relative: N/R

Site Name : 26-28 WHITESBORO STREET | HOROCKS
 IBBOTSON
 26-28 WHITESBORO STREET
 UTICA | Utica | Utica (c), NY 13502

Database(s) : [AOC - NY, BROWNFIELDS-ACRES, ERP -
 NY, FED BROWNFIELDS, FRS, HSWDS -
 NY, SPILLS - NY] **(cont.)**

EnviroSite ID: 5157357
 EPA ID: N/R

BROWNFIELDS-ACRES **(cont.)**

NFA Issue Date :	N/R
Info Devices :	N/R
Check Pilot Flag :	N/R
CERCLIS WastelAN Indicator :	N/R
RCRA Indicator :	N/R
BF Proj Number :	N/R
Mun Owned :	U
Approx Value :	N/R
Build Sqft :	N/R
Date of Form :	N/R
Add Date :	N/R
Mod Date :	2005-03-07
Mod User :	AQJ
CERCLIS Flag :	N/R
RFR Flag :	N
RFR Date :	N/R
RFR Grant ID :	N/R
Multi Story Flag :	N/R
Institutional Control In Place Flag :	U
Institutional Control In Place Date :	N/R
Institutional Control Additional Info:	N/R
Institutional Control Required Flag :	N/R
Institutional Control Required Date :	N/R
Institutional Control Data Address :	N/R
Property Controls :	N/R
Govt Controls :	N/R
Permit Tools :	N/R
Eng. Control in Place :	N/R
Eng. Control in Place Date :	N/R
Eng. Control Additional Info :	N/R
Eng. Control Required Flag :	N/R
Eng. Control Flag Cover Tech :	N/R
Eng. Control Flag Immobilization :	N/R
Eng. Control Flag Barriers :	N/R
Eng. Control Flag Security :	N/R
Eng. Control Flag Other :	N/R
Eng. Control Other :	N/R
Eng. Control Data Address :	N/R
Cleanup Req Ukn Comment :	N/R
AWP Catalyst Y/N :	N/R
Lat/Long Override Flag :	N/R
Latitude Measure :	43.10493
Longitude Measure :	-75.227429
Src Map Scale Num :	N/R
Ref Point ID :	N/R
Hcm Id :	N/R
Datum Code ID :	N/R
Horiz Accuracy Measure :	N/R
Last Date in Agency List :	2021-02-05

Map Id: O86
 Direction: ENE
 Distance: 0.490 mi., 2587 ft.
 Elevation: N/R
 Relative: N/R

Site Name : 26-28 WHITESBORO STREET | HOROCKS
 IBBOTSON
 26-28 WHITESBORO STREET
 UTICA | Utica | Utica (c), NY 13502

Database(s) : [AOC - NY, BROWNFIELDS-ACRES, ERP -
 NY, FED BROWNFIELDS, FRS, HSWDS -
 NY, SPILLS - NY] **(cont.)**

EnviroSite ID: 5157357
EPA ID: N/R

BROWNFIELDS-ACRES (cont.)

Contaminants Summary

Contaminant :	N/R
Contaminant Found :	N/R
Contaminant Cleaned Up :	N/R
Other Description :	N/R
Other Cleaned Up :	N/R

Affected Media

Media Affected :	N/R
------------------	-----

ERP - NY

Facility Name :	26-28 Whitesboro Street
Facility Address :	26-28 WHITESBORO STREET, UTICA, 13502
County :	Oneida

Site Details

Site Code :	B00063
Program :	Environmental Restoration Program
Classification :	Completed
EPA ID :	N/R
DEC Region :	6
Site Type :	N/R
Estimated Size :	1.532 Acres
Latitude :	43.105214192
Longitude :	-75.227036404
Last Date in Agency List :	2021-06-08

Summary of Project Completion Dates

Completion Date :	03/04/2019
Operable Unit :	00 - Site Management
Project Name :	Certificate of Completion

Site Description Details

Map Id: O86
 Direction: ENE
 Distance: 0.490 mi., 2587 ft.
 Elevation: N/R
 Relative: N/R

Site Name : 26-28 WHITESBORO STREET | HOROCKS
 IBBOTSON
 26-28 WHITESBORO STREET
 UTICA | Utica | Utica (c), NY 13502

Database(s) : [AOC - NY, BROWNFIELDS-ACRES, ERP - NY, FED BROWNFIELDS, FRS, HSWDS - NY, SPILLS - NY] **(cont.)**

EnviroSite ID: 5157357
 EPA ID: N/R

ERP - NY **(cont.)**

Site Description :

Location: The site is located in an urban area in the City of Utica at 26-28 Whitesboro Street. The site is approximately 1.532 acres in size and is bounded to the north by a railroad line, to the east by Genesee Street, to the south by Whitesboro Street and to the west by commercial property. The Utica Harbor and Mohawk River are located approximately 0.25 miles north of the property. Site Features: The site is vacant and covered with a mixture of concrete sidewalks, asphalt parking and weedy vegetation. Current Zoning/Uses: The site is currently inactive, and is zoned for commercial use. The surrounding parcels are currently vacant or used for a combination of commercial, public recreation and light industrial. Historical Uses: The west side of the site was historically used for the manufacturing of fishing rods and accessories, and the east side of the site was occupied by various hotels from 1925 until 1973. In 1993, the City of Utica acquired the property in lieu of back taxes. All on-site structures were demolished after a fire in 1994. Site Geology and Hydrogeology: The site contains historic fill to a depth of approximately 4 - 6 feet. Soil found beneath the fill are characterized as sandy, clayey silt. The depth to groundwater in the overburden soil is approximately 10 feet and flows in a northerly direction toward the Mohawk River.

Contaminants of Concern

Contaminants of Concern :

- N/R
- 1,2,4-trimethylbenzene
- acenaphthene
- anthracene
- benzene
- benzo(a)anthracene
- benzo(a)pyrene
- benzo(b)fluoranthene
- benzo(k)fluoranthene
- beryllium
- cadmium
- chromium
- chrysene
- copper
- dibenz[a,h]anthracene
- ethylbenzene
- fluoranthene
- fluorene
- indeno(1,2,3-CD)pyrene
- lead
- manganese
- mercury
- nickel
- phenanthrene
- polychlorinated biphenyls (PCB)
- pyrene
- selenium
- toluene
- trichloroethene (TCE)
- vinyl chloride
- xylene (mixed)
- zinc

Map Id: O86
 Direction: ENE
 Distance: 0.490 mi., 2587 ft.
 Elevation: N/R
 Relative: N/R

Site Name : 26-28 WHITESBORO STREET | HOROCKS
 IBBOTSON
 26-28 WHITESBORO STREET
 UTICA | Utica | Utica (c), NY 13502

Database(s) : [AOC - NY, BROWNFIELDS-ACRES, ERP - NY, FED BROWNFIELDS, FRS, HSWDS - NY, SPILLS - NY] **(cont.)**

EnviroSite ID: 5157357
EPA ID: N/R

ERP - NY **(cont.)**

Site Environmental Details

Site Environmental Assessment :

Surface and subsurface soil has been impacted by the disposal of hazardous wastes from the previous site operations. Contamination in surface soil exceeds the commercial SCOs for SVOCs and metals in a portion of the site. Subsurface soil is contaminated by volatile organic compounds (VOCs), semi-volatile organic compounds (SVOCs), and metals above the commercial SCOs. Groundwater has been impacted by the disposal of chlorinated and non chlorinated solvents. Areas of grossly contaminated soil also exist in certain portions of the site.

Site Health Details

Site Health Assessment :

Access to the site is unrestricted. However, contact with contaminated soil and groundwater is unlikely unless they dig below the ground surface. People are not drinking the contaminated groundwater because the area is served by a public water supply that is not affected by this contamination. Volatile organic compounds in the groundwater may move into the soil vapor (air spaces within the soil), which in turn may move into overlying buildings and affect the indoor air quality. This process, which is similar to the movement of radon gas from the subsurface into the indoor air of buildings, is referred to as soil vapor intrusion. Currently there are no occupied buildings on the site. An evaluation of the potential for soil vapor intrusion to occur will be completed should the current use of the site change.

FED BROWNFIELDS

Facility Name : 26-28 Whitesboro Street
 Facility Address : 26-28 Whitesboro Street, Utica, NY 13502

Site Details

ACRES Property ID : 11426
 Cooperative Agreement Number : 99290601
 Type of Brownfields Grant : Assessment
 Type of Funding : N/R
 Grant Recipient Name : Utica, City of
 IC Data Address : N/R
 Redevelopment Completion Date : N/R
 Property Size (acres) : N/R
 Local Property Number(s) : N/R
 Ownership Entity : N/R
 Current Owner : N/R
 Did Ownership Change : N/R
 SFLLP fact into the ownership : N/R
 Latitude : 43.10493
 Longitude : -75.227429
 Horizontal Collection Method : N/R
 Source Map Scale : N/R
 Reference Point : N/R
 Horizontal Reference Datum : N/R

Map Id: O86
 Direction: ENE
 Distance: 0.490 mi., 2587 ft.
 Elevation: N/R
 Relative: N/R

Site Name : 26-28 WHITESBORO STREET | HOROCKS
 IBBOTSON
 26-28 WHITESBORO STREET
 UTICA | Utica | Utica (c), NY 13502

Database(s) : [AOC - NY, BROWNFIELDS-ACRES, ERP -
 NY, FED BROWNFIELDS, FRS, HSWDS -
 NY, SPILLS - NY] **(cont.)**

EnviroSite ID: 5157357
 EPA ID: N/R

FED BROWNFIELDS **(cont.)**

Description/History : N/R
 Last Date in Agency List : 2020-12-18

Additional Details

Past Use: Greenspace (acres) : N/R
 Past Use: Residential (acres) : N/R
 Past Use: Commercial (acres) : N/R
 Past Use: Industrial (acres) : N/R
 Past Use: Multistory (acres) : N/R
 Cleanup Required : N/R
 Contaminants Found: Controlled
 Substances: N/R
 Contaminants Found: Petroleum : N/R
 Contaminants Found: Asbestos : N/R
 Contaminants Found: Lead : N/R
 Contaminants Found: PAHs : N/R
 Contaminants Found: PCBs : N/R
 Contaminants Found: VOCs : N/R
 Contaminants Found: Selenium : N/R
 Contaminants Found: Iron : N/R
 Contaminants Found: Arsenic : N/R
 Contaminants Found: Cadmium : N/R
 Contaminants Found: Chromium : N/R
 Contaminants Found: Copper : N/R
 Contaminants Found: Mercury : N/R
 Contaminants Found: Nickel : N/R
 Contaminants Found: Pesticides : N/R
 Contaminants Found: SVOCs : N/R
 Contaminants Found: Other Metals : N/R
 Contaminants Found: Other : N/R
 Contaminants Found: Other (Descr) : N/R
 Contaminants Found: Unknown : N/R
 Contaminants Found: None : N/R
 Contaminants Cleaned Up: Controlled
 Substances: N/R
 Contaminants Cleaned Up: Petroleum : N/R
 Contaminants Cleaned Up: Asbestos : N/R
 Contaminants Cleaned Up: Lead : N/R
 Contaminants Cleaned Up: PAHs : N/R
 Contaminants Cleaned Up: PCBs : N/R
 Contaminants Cleaned Up: VOCs : N/R
 Contaminants Cleaned Up: Selenium : N/R
 Contaminants Cleaned Up: Iron : N/R
 Contaminants Cleaned Up: Arsenic : N/R
 Contaminants Cleaned Up: Cadmium : N/R
 Contaminants Cleaned Up: Chromium : N/R
 Contaminants Cleaned Up: Copper : N/R
 Contaminants Cleaned Up: Mercury : N/R
 Contaminants Cleaned Up: Nickel : N/R
 Contaminants Cleaned Up: Pesticides : N/R
 Contaminants Cleaned Up: SVOCs : N/R
 Contaminants Cleaned Up: Other Metals: N/R

Map Id: O86
 Direction: ENE
 Distance: 0.490 mi., 2587 ft.
 Elevation: N/R
 Relative: N/R

Site Name : 26-28 WHITESBORO STREET | HOROCKS
 IBBOTSON
 26-28 WHITESBORO STREET
 UTICA | Utica | Utica (c), NY 13502

Database(s) : [AOC - NY, BROWNFIELDS-ACRES, ERP -
 NY, FED BROWNFIELDS, FRS, HSWDS -
 NY, SPILLS - NY] **(cont.)**

Envirosite ID: 5157357
 EPA ID: N/R

FED BROWNFIELDS **(cont.)**

Contaminants Cleaned Up: Other :	N/R
Contaminants Cleaned Up: Other (Descr):	N/R
Contaminants Cleaned Up: Unknown :	N/R
Contaminants Cleaned Up: None :	N/R
Media Affected: Air :	N/R
Media Affected: Sediments :	N/R
Media Affected: Soil :	N/R
Media Affected: Drinking Water :	N/R
Media Affected: Ground Water :	N/R
Media Affected: Surface Water :	N/R
Media Affected: Bldg Materials :	N/R
Media Affected: Indoor Air :	N/R
Media Affected: Unknown :	N/R
Media Cleaned Up: Air :	N/R
Media Cleaned Up: Sediments :	N/R
Media Cleaned Up: Soil :	N/R
Media Cleaned Up: Drinking Water :	N/R
Media Cleaned Up: Ground Water :	N/R
Media Cleaned Up: Surface Water :	N/R
Media Cleaned Up: Bldg Materials :	N/R
Media Cleaned Up: Indoor Air :	N/R
Media Cleaned Up: Unknown :	N/R
ST/Tribal Prg ID Number :	N/R
Further Action/Cleanup :	N/R
Enrollment ST/Tribal Prg :	N/R
Institutional Ctrl (ICs) Req? :	N/R
IC Category: Proprietary Controls :	N/R
IC Category: Informational Devices :	N/R
IC Category: Governmental Controls :	N/R
IC Category: Enforcement/Permit Tools:	N/R
ICs in Place? :	U
Date ICs in Place :	N/R
Cleanup Start Date :	N/R
Cleanup Completion Date :	N/R
Redevelopment Start Date :	N/R
Future Use: Greenspace :	N/R
Future Use: Residential :	N/R
Future Use: Commercial :	N/R
Future Use: Industrial :	N/R
Future Use: Multistory (acres) :	N/R
Number of Cleanup and Redev Jobs :	N/R
Acreage and Greenspace Created :	N/R
Photographs are Available :	N/R
Video is Available :	N/R

Assessment Details

Accomplishment Counted :	N/R
Assessment Phase :	N/R
Assessment Start Date :	N/R
Assessment Completion Date :	N/R
Amount of Assessment Funding :	N/R

Map Id: O86
 Direction: ENE
 Distance: 0.490 mi., 2587 ft.
 Elevation: N/R
 Relative: N/R

Site Name : 26-28 WHITESBORO STREET | HOROCKS
 IBBOTSON
 26-28 WHITESBORO STREET
 UTICA | Utica | Utica (c), NY 13502

Database(s) : [AOC - NY, BROWNFIELDS-ACRES, ERP - NY, FED BROWNFIELDS, FRS, HSWDS - NY, SPILLS - NY] **(cont.)**

EnviroSite ID: 5157357
EPA ID: N/R

FED BROWNFIELDS (cont.)

Source of Assessment Funding :	N/R
Entity Providing Assessment Funds :	N/R
Source of Cleanup Funding :	N/R
Entity Providing Cleanup Funds :	N/R
Amount of Cleanup Funding :	N/R
Source of Redevelopment Funding :	N/R
Entity Prvding Redevelopment Funds :	N/R
Amount of Redevelopment Funding :	N/R

FRS

Facility Name :	26-28 WHITESBORO STREET
Facility Address :	26-28 WHITESBORO STREET, UTICA, NY 13502
County :	ONEIDA

Site Details

Registry ID :	110060869332
FRS Facility URL :	Click here for hyperlink provided by the agency.
Last Date in Agency List :	2021-05-03

Source Description

Source Description :

ACRES stores information reported by EPA Brownfields grant recipients on brownfields properties assessed or cleaned up with grant funding as well as information on Targeted Brownfields Assessments performed by EPA Regions.

FRS Environmental Interest

Source and System ID :	ACRES - 11426
------------------------	---------------

HSWDS - NY

Facility Name :	26-28 Whitesboro Street
Facility Address :	26-28 WHITESBORO STREET, UTICA, 13502
County :	Oneida

Site Details

Site Code :	B00063
Program :	Environmental Restoration Program
Classification :	Completed
EPA ID :	N/R
DEC Region :	6
Site Type :	N/R
Estimated Size :	1.532 Acres

Map Id: O86
 Direction: ENE
 Distance: 0.490 mi., 2587 ft.
 Elevation: N/R
 Relative: N/R

Site Name : 26-28 WHITESBORO STREET | HOROCKS
 IBBOTSON
 26-28 WHITESBORO STREET
 UTICA | Utica | Utica (c), NY 13502

Database(s) : [AOC - NY, BROWNFIELDS-ACRES, ERP - NY, FED BROWNFIELDS, FRS, HSWDS - NY, SPILLS - NY] **(cont.)**

EnviroSite ID: 5157357
EPA ID: N/R

HSWDS - NY (cont.)

Latitude : 43.105214192
 Longitude : -75.227036404
 Last Date in Agency List : 2021-06-08

Site Owner and Operator Details

Site Owner(s) : City of Utica (Current Owner)
 Operator(s) : N/R
 Address : City of Utica Utica,NY, 13502 (Current Owner)

Summary of Project Completion Dates

Completion Date : 03/04/2019
 Operable Unit : 00 - Site Management
 Project Name : Certificate of Completion

Site Document Repository Details

Name : N/R
 Address : N/R

Hazardous Waste Disposal Period

From : N/R
 To : N/R

Institutional And Engineering Controls Details

Control Type : N/R
 Control Elements : N/R

Site Description :

Location: The site is located in an urban area in the City of Utica at 26-28 Whitesboro Street. The site is approximately 1.532 acres in size and is bounded to the north by a railroad line, to the east by Genesee Street, to the south by Whitesboro Street and to the west by commercial property. The Utica Harbor and Mohawk River are located approximately 0.25 miles north of the property. Site Features: The site is vacant and covered with a mixture of concrete sidewalks, asphalt parking and weedy vegetation. Current Zoning/Uses: The site is currently inactive, and is zoned for commercial use. The surrounding parcels are currently vacant or used for a combination of commercial, public recreation and light industrial. Historical Uses: The west side of the site was historically used for the manufacturing of fishing rods and accessories, and the east side of the site was occupied by various hotels from 1925 until 1973. In 1993, the City of Utica acquired the property in lieu of back taxes. All on-site structures were demolished after a fire in 1994. Site Geology and Hydrogeology: The site contains historic fill to a depth of approximately 4 - 6 feet. Soil found beneath the fill are characterized as sandy, clayey silt. The depth to groundwater in the overburden soil is approximately 10 feet and flows in a northerly direction toward the Mohawk River.

Map Id: O86
 Direction: ENE
 Distance: 0.490 mi., 2587 ft.
 Elevation: N/R
 Relative: N/R

Site Name : 26-28 WHITESBORO STREET | HOROCKS
 IBBOTSON
 26-28 WHITESBORO STREET
 UTICA | Utica | Utica (c), NY 13502

Database(s) : [AOC - NY, BROWNFIELDS-ACRES, ERP - NY, FED BROWNFIELDS, FRS, HSWDS - NY, SPILLS - NY] **(cont.)**

EnviroSite ID: 5157357
EPA ID: N/R

HSWDS - NY **(cont.)**

Contaminants of Concern :

- N/R
- 1,2,4-trimethylbenzene
- acenaphthene
- anthracene
- benzene
- benzo(a)anthracene
- benzo(a)pyrene
- benzo(b)fluoranthene
- benzo(k)fluoranthene
- beryllium
- cadmium
- chromium
- chrysene
- copper
- dibenz[a,h]anthracene
- ethylbenzene
- fluoranthene
- fluorene
- indeno(1,2,3-CD)pyrene
- lead
- manganese
- mercury
- nickel
- phenanthrene
- polychlorinated biphenyls (PCB)
- pyrene
- selenium
- toluene
- trichloroethene (TCE)
- vinyl chloride
- xylene (mixed)
- zinc

Site Environmental Assessment :

Surface and subsurface soil has been impacted by the disposal of hazardous wastes from the previous site operations. Contamination in surface soil exceeds the commercial SCOs for SVOCs and metals in a portion of the site. Subsurface soil is contaminated by volatile organic compounds (VOCs), semi-volatile organic compounds (SVOCs), and metals above the commercial SCOs. Groundwater has been impacted by the disposal of chlorinated and non chlorinated solvents. Areas of grossly contaminated soil also exist in certain portions of the site.

Map Id: O86
 Direction: ENE
 Distance: 0.490 mi., 2587 ft.
 Elevation: N/R
 Relative: N/R

Site Name : 26-28 WHITESBORO STREET | HOROCKS
 IBBOTSON
 26-28 WHITESBORO STREET
 UTICA | Utica | Utica (c), NY 13502

Database(s) : [AOC - NY, BROWNFIELDS-ACRES, ERP -
 NY, FED BROWNFIELDS, FRS, HSWDS -
 NY, SPILLS - NY] **(cont.)**

EnviroSite ID: 5157357
EPA ID: N/R

HSWDS - NY **(cont.)**

Site Health Assessment :

Access to the site is unrestricted. However, contact with contaminated soil and groundwater is unlikely unless they dig below the ground surface. People are not drinking the contaminated groundwater because the area is served by a public water supply that is not affected by this contamination. Volatile organic compounds in the groundwater may move into the soil vapor (air spaces within the soil), which in turn may move into overlying buildings and affect the indoor air quality. This process, which is similar to the movement of radon gas from the subsurface into the indoor air of buildings, is referred to as soil vapor intrusion. Currently there are no occupied buildings on the site. An evaluation of the potential for soil vapor intrusion to occur will be completed should the current use of the site change.

SPILLS - NY

Facility Name : HOROCKS IBBOTSON
 Facility Address : 26-28 WHITESBORO STREET, UTICA
 County : Oneida

Spill Details

Site ID : 174939
 Spill Number : 9709722
 Program Type : ER
 DER Facility ID : 147080
 DEC Region : 6
 Spill Date : 1997-07-01 16:45:00
 Close Date : 2008-10-15 00:00:00
 Contributing Factor : Unknown
 Material Spilled Classification : C3
 SWIS Code : 3316
 DEC Lead on Spill : pgwaite
 Referred to : N/R
 Received Date : 1997-11-20 15:13:00
 Computer ID : 211
 Waterbody : N/R
 Source : Commercial/Industrial
 Reported by : DEC
 Cleanup Activity Ceased Date : N/R
 Cleanup Meets Standard : False
 Inspection Date : N/R
 Penalty : False
 UST Trust : False
 Remed Phase : 0
 Date Record Created : 1997-11-20 00:00:00
 Record Last Updated : 2008-10-15 12:34:39
 Spiller Name : CARSON SORRELL
 Spiller Company : CITY OF UTICA
 Spiller Address : 1 KENNEDY PLAZA, UTICA, NY 13502-
 Spiller Country : 001
 Contact Name : N/R
 Contact Phone : N/R
 Contact Extension : N/R
 After Hours : False

Map Id: O86
 Direction: ENE
 Distance: 0.490 mi., 2587 ft.
 Elevation: N/R
 Relative: N/R

Site Name : 26-28 WHITESBORO STREET | HOROCKS
 IBBOTSON
 26-28 WHITESBORO STREET
 UTICA | Utica | Utica (c), NY 13502

Database(s) : [AOC - NY, BROWNFIELDS-ACRES, ERP - NY, FED BROWNFIELDS, FRS, HSWDS - NY, SPILLS - NY] **(cont.)**

Envirosite ID: 5157357
EPA ID: N/R

SPILLS - NY **(cont.)**

Latitude : 43.104550610
 Longitude : -75.226668220

Caller Remark : GROUNDWATER AFFECTED - MARCOR AND DAMES & MOORE PER SITE DOING BORINGS & INSTALLING MW'S - PAVEL BANESH OF D&M INDICATED HE NOTED PETRO CONTAMINATION IN BORINGS & TEST PITS ON SITE

DEC Remark : Spill called in during a 1997 Phase 1 & 2 Site Investigation by Dames & Moore for AT&T. Spill cleanup will be handled under the City of Utica ERP Site No. B00063, 26-28 Whitesboro Street. PGW

Last Date in Agency List : 2021-05-04

Material Details

Spill Number : 9709722
 Operable Unit ID : 1056032
 Operable Unit : 01
 Material ID : 566585
 Material Code : 0066A
 Material Name : unknown petroleum
 Case Number : N/R
 Material Family : Petroleum
 Quantity : .00
 Units : G
 Recovered : .00
 Affected Media: Soil : True
 Affected Media: Air : False
 Affected Media: Ind Air : False
 Affected Media: Groundwater : False
 Affected Media: Surface Water : False
 Affected Media: Drinking Water : False
 Affected Media: Sewer Line : False
 Affected Media: Impervious Surface : False
 Affected Media: Subway : False
 Affected Media: Utility Conveyance : False
 Oxygenate : N/R

Map Id: 87
 Direction: ENE
 Distance: 0.606 mi., 3198 ft.
 Elevation: N/R
 Relative: N/R

Site Name : MOHAWK VALLEY OIL INC.
 WASHINGTON STREET | WASHINGTON
 STREET WASHINGTON STREET
 UTICA | Utica (c), NY 13501

Database(s) : [AOC - NY, CERCLIS-HIST, COAL GAS,
 FRS, HSWDS - NY, SEMS_8R_ACTIVE
 SITES, SHWS - NY, VAPOR REOPENED -
 NY]

Envirosite ID: 6858304
EPA ID: NYD986866010

AOC - NY

Facility Name :	Mohawk Valley Oil Inc.
Facility Address :	Washington Street, Utica (c), 13501
County :	Oneida
Site Code :	633032
Program :	State Superfund Program
Locality :	Utica
Region :	6
Method :	4.3
Site Class :	Significant threat to the public health or environment - action required
UTM X :	481644.00007
UTM Y :	4772974
Detail URL :	Click here for hyperlink provided by the agency.
Last Date in Agency List :	2021-04-23

CERCLIS-HIST

Facility Name :	MOHAWK VALLEY OIL INC.
Facility Address :	WASHINGTON STREET, UTICA, NY 13501
County :	ONEIDA
Site ID :	0202661
Epa ID :	NYD986866010
Short Name :	MOHAWK VALLEY OIL INC.
Congressional District :	25
IFMS ID :	N/R
SMSA Number :	8680
USGC Hydro Unit :	02020004
Federal Facility :	N
DMNSN Number :	N/R
Site Orphan Flag :	N
RCRA ID :	N/R
USGS Quadrangle :	N/R
Site Init by Prog :	N/R
NFRAP Flag :	N/R
Parent ID :	N/R
RST Code :	N/R
EPA Region :	02
Classification :	N/R
Site Settings Code :	N/R
NPL Status :	Not on the NPL
DMNSN Unit Code :	N/R
RBRAC Code :	N/R
RResp Fed Agency Code :	N/R
Non NPL Status :	Other Cleanup Activity: State-Lead Cleanup
Non NPL Status Date :	2012-11-14
Site Fips Code :	36065
CC Concurrence Date :	N/R
CC Concurrence FY :	N/R
Alias EPA ID :	N/R
Site FUDS Flag :	N/R

Map Id: 87
 Direction: ENE
 Distance: 0.606 mi., 3198 ft.
 Elevation: N/R
 Relative: N/R

Site Name : MOHAWK VALLEY OIL INC.
 WASHINGTON STREET | WASHINGTON
 STREET WASHINGTON STREET
 UTICA | Utica (c), NY 13501

Database(s) : [AOC - NY, CERCLIS-HIST, COAL GAS,
 FRS, HSWDS - NY, SEMS_8R_ACTIVE
 SITES, SHWS - NY, VAPOR REOPENED -
 NY] **(cont.)**

Envirosite ID: 6858304
 EPA ID: NYD986866010

CERCLIS-HIST **(cont.)**

CERCLIS Site Contact Name(s)

Contact ID : N/R
 Contact Name : N/R
 Contact Tel. : N/R
 Contact Title : N/R
 Contact Email : N/R

Alias Comments : MOHAWK VALLEY OIL INC.
 Site Description : N/R

CERCLIS Assessment History

Action Code : 001
 Action : SITE INSPECTION
 Date Started : 1992-01-01
 Date Completed : 1992-01-01
 Priority Level : 1
 Operational Unit : 00
 Primary Responsibility : State, Fund Financed
 Planning Status : N/R
 Urgency Indicator : N/R
 Action Anomaly : N/R

Action Code : 001
 Action : PRELIMINARY ASSESSMENT
 Date Started : 1990-04-15
 Date Completed : 1990-05-29
 Priority Level : 1
 Operational Unit : 00
 Primary Responsibility : State, Fund Financed
 Planning Status : N/R
 Urgency Indicator : N/R
 Action Anomaly : N/R

Action Code : 001
 Action : DISCOVERY
 Date Started : N/R
 Date Completed : 1988-04-19
 Priority Level : 1
 Operational Unit : 00
 Primary Responsibility : State, No Fund Money
 Planning Status : N/R
 Urgency Indicator : N/R
 Action Anomaly : N/R

Action Code : 001
 Action : SITE REASSESSMENT

Map Id: 87
 Direction: ENE
 Distance: 0.606 mi., 3198 ft.
 Elevation: N/R
 Relative: N/R

Site Name : MOHAWK VALLEY OIL INC.
 WASHINGTON STREET | WASHINGTON
 STREET WASHINGTON STREET
 UTICA | Utica (c), NY 13501

Database(s) : [AOC - NY, CERCLIS-HIST, COAL GAS,
 FRS, HSWDS - NY, SEMS_8R_ACTIVE
 SITES, SHWS - NY, VAPOR REOPENED -
 NY] **(cont.)**

Envirosite ID: 6858304
 EPA ID: NYD986866010

CERCLIS-HIST **(cont.)**

Date Started : N/R
 Date Completed : 2012-11-14
 Priority Level : 1
 Operational Unit : 00
 Primary Responsibility : EPA In-House
 Planning Status : N/R
 Urgency Indicator : N/R
 Action Anomaly : N/R

COAL GAS

Facility Name : MOHAWK VALLEY OIL INC.
 Facility Address : WASHINGTON STREET, UTICA, NY 13501
 County : ONEIDA

Handler ID : NYD986866010
 Received Date : N/R
 Activity Location : N/R
 Source Type : N/R
 SEQ Number : N/R
 Land Type : N/R
 Mailing Address : N/R
 Mailing Address 2 : N/R
 Mailing Country : N/R
 Contact Name : N/R
 Contact Address : N/R
 Contact Address 2 : N/R
 Contact Country : N/R
 Contact Phone : N/R
 Contact Email Address : N/R
 Contact Title : N/R
 Federal Waste Generator Owner : N/R
 Federal Waste Generator : N/R
 State Waste Generator Owner : N/R
 State Waste Generator : N/R
 Short Term Generator : N/R
 Importer Activity : N/R
 Mixed Waste Generator : N/R
 Transporter : N/R
 Transfer Facility : N/R
 TSD Activity : N/R
 Recycler Activity : N/R
 Onsite Burner Exemption : N/R
 Furnace Exemption : N/R
 Underground Injection Activity : N/R
 Off Site Receipt : N/R
 Universal Waste Dest Facility : N/R
 Used Oil Transporter : N/R
 Used Oil Transfer Facility : N/R
 Used Oil Processor : N/R
 Used Oil Refiner : N/R
 Used Oil Burner : N/R

Map Id: 87
 Direction: ENE
 Distance: 0.606 mi., 3198 ft.
 Elevation: N/R
 Relative: N/R

Site Name : MOHAWK VALLEY OIL INC.
 WASHINGTON STREET | WASHINGTON
 STREET WASHINGTON STREET
 UTICA | Utica (c), NY 13501

Database(s) : [AOC - NY, CERCLIS-HIST, COAL GAS,
 FRS, HSWDS - NY, SEMS_8R_ACTIVE
 SITES, SHWS - NY, VAPOR REOPENED -
 NY] **(cont.)**

Envirosite ID: 6858304
EPA ID: NYD986866010

COAL GAS **(cont.)**

Used Oil Market Burner : N/R
 Used Oil Spec Marketer : N/R
 User ID : N/R
 Last Change : N/R
 LQHUU : N/R
 Current Record : N/R
 Region : 02
 NPL Status : Not on the NPL
 Congressional District : 25
 Primary Site Type Category : Manufacturing/Processing/Maintenance
 Primary Site Type Subcategory : Oil and gas refining
 Address : N/R
 Latitude : N/R
 Longitude : N/R
 Last Date in Agency List : 2021-01-29

FRS

Facility Name : MOHAWK VALLEY OIL INC.
 Facility Address : WASHINGTON STREET WASHINGTON STREET, UTICA, NY 13501
 County : ONEIDA

Site Details

Registry ID : 110009303529
 FRS Facility URL : [Click here for hyperlink provided by the agency.](#)
 Last Date in Agency List : 2021-05-03

Source Description

Source Description :

The Superfund Enterprise Management System (SEMS) integrates multiple legacy systems into a comprehensive tracking and reporting tool, providing data on the inventory of active and archived hazardous waste sites evaluated by the Superfund program. It contains sites that are either proposed to be or are on the National Priorities List (NPL) as well as sites that are in the screening and assessment phase for possible inclusion on the NPL.

FRS Environmental Interest

Source and System ID : SEMS - NYD986866010

HSWDS - NY

Facility Name : Mohawk Valley Oil Inc.
 Facility Address : WASHINGTON STREET, UTICA, 13501
 County : Oneida

Map Id: 87
 Direction: ENE
 Distance: 0.606 mi., 3198 ft.
 Elevation: N/R
 Relative: N/R

Site Name : MOHAWK VALLEY OIL INC.
 WASHINGTON STREET | WASHINGTON
 STREET WASHINGTON STREET
 UTICA | Utica (c), NY 13501

Database(s) : [AOC - NY, CERCLIS-HIST, COAL GAS,
 FRS, HSWDS - NY, SEMS_8R_ACTIVE
 SITES, SHWS - NY, VAPOR REOPENED -
 NY] **(cont.)**

Envirosite ID: 6858304
EPA ID: NYD986866010

HSWDS - NY **(cont.)**

Site Details

Site Code : 633032
 Program : State Superfund Program

Classification : The disposal of hazardous waste has been confirmed and the presence of such hazardous waste or its components or breakdown products represents a significant threat to public health or the environment: or hazardous waste disposal has not been confirmed, but the site has been listed on the Federal National Priorities List (NPL).

EPA ID : N/R
 DEC Region : 6
 Site Type : STRUCTURE
 Estimated Size : 3 Acres
 Latitude : 43.10927129
 Longitude : -75.22560407
 Last Date in Agency List : 2021-06-08

Site Owner and Operator Details

Site Owner(s) : N/R
 Operator(s) : N/R
 Address : Route 49 Marcy, NY 13403 (Stated Operator)

Site Owner(s) : Interstate Harbor Dev. Corp. (Current Owner)
 Operator(s) : N/R
 Address : 71 North Genessee Street Utica, NY, (Current Owner)

Site Owner(s) : MOHAWK VALLEY OIL, INC. (Owner(s) during disposal)
 Operator(s) : Mohawk Valley Oil, Inc. (Current On-Site Operator)
 Address : N/R

Site Owner(s) : Mohawk Valley Oil, Inc. (Current Owner)
 Operator(s) : N/R
 Address : 9745 ROUTE 49 MARCY, NY, 13403 (Current Owner)

Site Owner(s) : Mohawk Valley Oil, Inc. (Current Owner)
 Operator(s) : N/R
 Address : 9745 Route 49 Marcy, NY, 13403 (Current Owner)

Site Owner(s) : Tristate Equipment Trading Corp. (Current Owner)
 Operator(s) : N/R
 Address : 2020 Oriskany Street Utica, NY, 13502 (Current Owner)

Map Id: 87
 Direction: ENE
 Distance: 0.606 mi., 3198 ft.
 Elevation: N/R
 Relative: N/R

Site Name : MOHAWK VALLEY OIL INC.
 WASHINGTON STREET | WASHINGTON
 STREET WASHINGTON STREET
 UTICA | Utica (c), NY 13501

Database(s) : [AOC - NY, CERCLIS-HIST, COAL GAS,
 FRS, HSWDS - NY, SEMS_8R_ACTIVE
 SITES, SHWS - NY, VAPOR REOPENED -
 NY] **(cont.)**

Envirosite ID: 6858304
EPA ID: NYD986866010

HSWDS - NY **(cont.)**

Summary of Project Completion Dates

Completion Date : N/R
 Operable Unit : N/R
 Project Name : N/R

Site Document Repository Details

Name : N/R
 Address : N/R

Hazardous Waste Disposal Period

From : 1917
 To : 1970s

Institutional And Engineering Controls Details

Control Type : N/R
 Control Elements : N/R

Site Description :

Location: The Mohawk Valley Oil Site is located at the intersection of Lee and Washington Streets on the Harbor Point peninsula in the City of Utica. Site Features: There are no structures on the site. The 4-acre site is flat and adjacent to Utica Harbor. Current Zoning and Land Use: The site is currently inactive and is zoned for commercial use. The site is surrounded by other inactive hazardous waste disposal sites, specifically, 633021, 633030 and 633031, which are also zoned commercial. Past Uses of Site: The site formerly consisted of three parcels: the Niagara Flats Terminal, the Texaco Terminal and Roselli Associates. The Niagara Flats Terminal was operated as a light oil processing plant and was part of the Utica Gas & Electric coal gasification facility on Harbor Point. The former Texaco Terminal contained gasoline and kerosene storage tanks. Roselli Associates provided road tar. The light oil plant and bulk storage operations occurred between 1917 and 1980. All tanks were removed in the mid-1980s. National Grid entered into an Order on Consent with the Department in 2003 for the investigation and remediation of the site and by 2010 National Grid had acquired all three parcels. Site Geology and Hydrogeology: The site surface consists of reworked fill with concrete fragments, wood fragments and cinders. Underneath the fill lie floodplain deposits containing a high degree of silt and clay. Underneath the floodplain deposits are coarser sands followed by deeper glacial lake silts and clays. Bedrock was not encountered within 60 feet of the surface. The floodplain deposits act as an aquitard between a shallow aquifer and deeper aquifers. The aquifers generally discharge to Utica Harbor. Depth to groundwater is about 4 to 8 feet.

Contaminants of Concern : MANUFACTURED GAS PLANT (MGP) WASTES (D018)
 PAHS
 chlorinated solvents

Map Id: 87
 Direction: ENE
 Distance: 0.606 mi., 3198 ft.
 Elevation: N/R
 Relative: N/R

Site Name : MOHAWK VALLEY OIL INC.
 WASHINGTON STREET | WASHINGTON
 STREET WASHINGTON STREET
 UTICA | Utica (c), NY 13501

Database(s) : [AOC - NY, CERCLIS-HIST, COAL GAS,
 FRS, HSWDS - NY, SEMS_8R_ACTIVE
 SITES, SHWS - NY, VAPOR REOPENED -
 NY] **(cont.)**

Envirosite ID: 6858304
EPA ID: NYD986866010

HSWDS - NY **(cont.)**

Site Environmental Assessment :

Nature and Extent of Contamination: The primary contaminants at the site include benzene, toluene, ethylbenzene, xylenes and polynuclear aromatic hydrocarbons. Non-aqueous phase liquid is also present. Groundwater: Benzene was found in groundwater as high as 5,900 ppb, exceeding the Class GA standard of 1 ppb. Benzene was found to exceed the groundwater standard throughout the site and exceeded the standard in both the shallow and a lower aquifer. Soil: Non-aqueous phase liquid was found sporadically in soil borings within the shallow aquifer, generally in the northern portion of the site. The non-aqueous phase liquid was found in soil up to 18 feet below the ground surface. Total PAHs were found as high as 2,973 ppm and benzene ranged up to 14 ppm. Significant Threat: The site presents a significant environmental threat due to the ongoing releases from source areas of contaminants into groundwater.

Site Health Assessment :

Impacts associated with this site are being evaluated in conjunction with those associated with the entire Harbor Point area. The area is served by the City of Utica Public Water Supply. The nearest homes are one half mile away. Groundwater and subsurface soil contamination exists. The site has been fenced and vegetation is growing.

SEMS_8R_ACTIVE SITES

Facility Name : MOHAWK VALLEY OIL INC.
 Facility Address : WASHINGTON STREET, UTICA, NY 13501
 County : ONEIDA

Site Details

Site ID : 0202661
 EPA ID : NYD986866010
 Region : 02
 Congressional District : 25
 Federal Facility : N
 Federal Facility Docket : N
 NPL Status : Not on the NPL
 Non NPL Status : Other Cleanup Activity: State-Lead Cleanup
 FIPS Code : 36065
 Superfund Alternative Agreement : N
 Latitude : N/R
 Longitude : N/R
 Last Date in Agency List : 2021-02-12

Additional Information

Start Date : 2020-09-03
 Finish Date : 2020-09-03
 OU : 00
 Action Code : 00
 Action Name : SITE REASS

Map Id: 87
 Direction: ENE
 Distance: 0.606 mi., 3198 ft.
 Elevation: N/R
 Relative: N/R

Site Name : MOHAWK VALLEY OIL INC.
 WASHINGTON STREET | WASHINGTON
 STREET WASHINGTON STREET
 UTICA | Utica (c), NY 13501

Database(s) : [AOC - NY, CERCLIS-HIST, COAL GAS,
 FRS, HSWDS - NY, SEMS_8R_ACTIVE
 SITES, SHWS - NY, VAPOR REOPENED -
 NY] **(cont.)**

Envirosite ID: 6858304
 EPA ID: NYD986866010

SEMS_8R_ACTIVE SITES **(cont.)**

Sequence : 2
 Quality : L
 Current Action Lead : EPA Perf In-Hse

Start Date : 1992-01-01
 Finish Date : 1992-01-01
 OU : 00
 Action Code : SI
 Action Name : SI
 Sequence : 1
 Quality : L
 Current Action Lead : St Perf

Start Date : 1990-04-15
 Finish Date : 1990-05-29
 OU : 00
 Action Code : PA
 Action Name : PA
 Sequence : 1
 Quality : N
 Current Action Lead : St Perf

Start Date : 1988-04-19
 Finish Date : 1988-04-19
 OU : 00
 Action Code : DS
 Action Name : DISCVRY
 Sequence : 1
 Quality : N/R
 Current Action Lead : St Perf

Start Date : N/R
 Finish Date : 2012-11-14
 OU : 00
 Action Code : OO
 Action Name : SITE REASS
 Sequence : 1
 Quality : L
 Current Action Lead : EPA Perf In-Hse

SHWS - NY

Facility Name : Mohawk Valley Oil Inc.
 Facility Address : WASHINGTON STREET, UTICA, 13501
 County : Oneida

Map Id: 87
 Direction: ENE
 Distance: 0.606 mi., 3198 ft.
 Elevation: N/R
 Relative: N/R

Site Name : MOHAWK VALLEY OIL INC.
 WASHINGTON STREET | WASHINGTON
 STREET WASHINGTON STREET
 UTICA | Utica (c), NY 13501

Database(s) : [AOC - NY, CERCLIS-HIST, COAL GAS,
 FRS, HSWDS - NY, SEMS_8R_ACTIVE
 SITES, SHWS - NY, VAPOR REOPENED -
 NY] **(cont.)**

Envirosite ID: 6858304
EPA ID: NYD986866010

SHWS - NY **(cont.)**

Site Details

Site Code : 633032
 Program : State Superfund Program

Classification : The disposal of hazardous waste has been confirmed and the presence of such hazardous waste or its components or breakdown products represents a significant threat to public health or the environment: or hazardous waste disposal has not been confirmed, but the site has been listed on the Federal National Priorities List (NPL).

EPA ID : N/R
 DEC Region : 6
 Site Type : STRUCTURE
 Estimated Size : 3 Acres
 Latitude : 43.10927129
 Longitude : -75.22560407
 Last Date in Agency List : 2021-06-08

Site Owner and Operator Details

Site Owner(s) : N/R
 Operator(s) : N/R
 Address : Route 49 Marcy, NY 13403 (Stated Operator)

Site Owner(s) : Interstate Harbor Dev. Corp. (Current Owner)
 Operator(s) : N/R
 Address : 71 North Genessee Street Utica, NY, (Current Owner)

Site Owner(s) : MOHAWK VALLEY OIL, INC. (Owner(s) during disposal)
 Operator(s) : Mohawk Valley Oil, Inc. (Current On-Site Operator)
 Address : N/R

Site Owner(s) : Mohawk Valley Oil, Inc. (Current Owner)
 Operator(s) : N/R
 Address : 9745 ROUTE 49 MARCY, NY, 13403 (Current Owner)

Site Owner(s) : Mohawk Valley Oil, Inc. (Current Owner)
 Operator(s) : N/R
 Address : 9745 Route 49 Marcy, NY, 13403 (Current Owner)

Site Owner(s) : Tristate Equipment Trading Corp. (Current Owner)
 Operator(s) : N/R
 Address : 2020 Oriskany Street Utica, NY, 13502 (Current Owner)

Map Id: 87
 Direction: ENE
 Distance: 0.606 mi., 3198 ft.
 Elevation: N/R
 Relative: N/R

Site Name : MOHAWK VALLEY OIL INC.
 WASHINGTON STREET | WASHINGTON
 STREET WASHINGTON STREET
 UTICA | Utica (c), NY 13501

Database(s) : [AOC - NY, CERCLIS-HIST, COAL GAS,
 FRS, HSWDS - NY, SEMS_8R_ACTIVE
 SITES, SHWS - NY, VAPOR REOPENED -
 NY] **(cont.)**

Envirosite ID: 6858304
EPA ID: NYD986866010

SHWS - NY **(cont.)**

Summary of Project Completion Dates

Completion Date : N/R
 Operable Unit : N/R
 Project Name : N/R

Site Document Repository Details

Name : N/R
 Address : N/R

Hazardous Waste Disposal Period

From : 1917
 To : 1970s

Institutional And Engineering Controls Details

Control Type : N/R
 Control Elements : N/R

Site Description Details

Site Description :

Location: The Mohawk Valley Oil Site is located at the intersection of Lee and Washington Streets on the Harbor Point peninsula in the City of Utica. Site Features: There are no structures on the site. The 4-acre site is flat and adjacent to Utica Harbor. Current Zoning and Land Use: The site is currently inactive and is zoned for commercial use. The site is surrounded by other inactive hazardous waste disposal sites, specifically, 633021, 633030 and 633031, which are also zoned commercial. Past Uses of Site: The site formerly consisted of three parcels: the Niagara Flats Terminal, the Texaco Terminal and Roselli Associates. The Niagara Flats Terminal was operated as a light oil processing plant and was part of the Utica Gas & Electric coal gasification facility on Harbor Point. The former Texaco Terminal contained gasoline and kerosene storage tanks. Roselli Associates provided road tar. The light oil plant and bulk storage operations occurred between 1917 and 1980. All tanks were removed in the mid-1980s. National Grid entered into an Order on Consent with the Department in 2003 for the investigation and remediation of the site and by 2010 National Grid had acquired all three parcels. Site Geology and Hydrogeology: The site surface consists of reworked fill with concrete fragments, wood fragments and cinders. Underneath the fill lie floodplain deposits containing a high degree of silt and clay. Underneath the floodplain deposits are coarser sands followed by deeper glacial lake silts and clays. Bedrock was not encountered within 60 feet of the surface. The floodplain deposits act as an aquitard between a shallow aquifer and deeper aquifers. The aquifers generally discharge to Utica Harbor. Depth to groundwater is about 4 to 8 feet.

Contaminants of Concern : MANUFACTURED GAS PLANT (MGP) WASTES (D018)
 PAHS
 chlorinated solvents

Map Id: 87
 Direction: ENE
 Distance: 0.606 mi., 3198 ft.
 Elevation: N/R
 Relative: N/R

Site Name : MOHAWK VALLEY OIL INC.
 WASHINGTON STREET | WASHINGTON
 STREET WASHINGTON STREET
 UTICA | Utica (c), NY 13501

Database(s) : [AOC - NY, CERCLIS-HIST, COAL GAS,
 FRS, HSWDS - NY, SEMS_8R_ACTIVE
 SITES, SHWS - NY, VAPOR REOPENED -
 NY] **(cont.)**

Envirosite ID: 6858304
EPA ID: NYD986866010

SHWS - NY **(cont.)**

Site Environmental Assessment :

Nature and Extent of Contamination: The primary contaminants at the site include benzene, toluene, ethylbenzene, xylenes and polynuclear aromatic hydrocarbons. Non-aqueous phase liquid is also present. Groundwater: Benzene was found in groundwater as high as 5,900 ppb, exceeding the Class GA standard of 1 ppb. Benzene was found to exceed the groundwater standard throughout the site and exceeded the standard in both the shallow and a lower aquifer. Soil: Non-aqueous phase liquid was found sporadically in soil borings within the shallow aquifer, generally in the northern portion of the site. The non-aqueous phase liquid was found in soil up to 18 feet below the ground surface. Total PAHs were found as high as 2,973 ppm and benzene ranged up to 14 ppm. Significant Threat: The site presents a significant environmental threat due to the ongoing releases from source areas of contaminants into groundwater.

Site Health Assessment :

Impacts associated with this site are being evaluated in conjunction with those associated with the entire Harbor Point area. The area is served by the City of Utica Public Water Supply. The nearest homes are one half mile away. Groundwater and subsurface soil contamination exists. The site has been fenced and vegetation is growing.

VAPOR REOPENED - NY

Facility Name : Mohawk Valley Oil Inc.
 Facility Address : Washington Street, Utica, 13501
 County : Oneida

Site Details

Site Code : 633032
 DEC Region : 6
 Site Type : STRUCTURE
 Vapor Intrusion Evaluation Status : Complete
 Estimated Size : 3 Acres
 Program : State Superfund Program
 Latitude : 43.10927129
 Longitude : -75.22560407

Classification : This classification is assigned to a site at which the disposal of hazardous waste has been confirmed and the presence of such hazardous waste or its components or breakdown products represents a significant threat to public health or the environment: or hazardous waste disposal has not been confirmed, but the site has been listed on the Federal National Priorities List (NPL).

Last date in Agency List : 02/10/2021

Map Id: 87
 Direction: ENE
 Distance: 0.606 mi., 3198 ft.
 Elevation: N/R
 Relative: N/R

Site Name : MOHAWK VALLEY OIL INC.
 WASHINGTON STREET | WASHINGTON
 STREET WASHINGTON STREET
 UTICA | Utica (c), NY 13501

Database(s) : [AOC - NY, CERCLIS-HIST, COAL GAS,
 FRS, HSWDS - NY, SEMS_8R_ACTIVE
 SITES, SHWS - NY, VAPOR REOPENED -
 NY] **(cont.)**

Envirosite ID: 6858304
 EPA ID: NYD986866010

VAPOR REOPENED - NY **(cont.)**

Site Owner and Operator Details

Current Owner Name : Interstate Harbor Dev. Corp.
 Current Owner(s) Address : 71 North Genessee Street Utica,NY,
 Owner(s) During Disposal : N/R
 Current On-Site Operator : N/R
 Stated Operator(s) Address : N/R

Current Owner Name : Mohawk Valley Oil, Inc.
 Current Owner(s) Address : 9745 ROUTE 49 MARCY,NY, 13403
 Owner(s) During Disposal : MOHAWK VALLEY OIL, INC.
 Current On-Site Operator : Mohawk Valley Oil, Inc.
 Stated Operator(s) Address : Route 49 Marcy,NY 13403

Current Owner Name : Mohawk Valley Oil, Inc.
 Current Owner(s) Address : 9745 Route 49 Marcy,NY, 13403
 Owner(s) During Disposal : N/R
 Current On-Site Operator : N/R
 Stated Operator(s) Address : N/R

Current Owner Name : Tristate Equipment Trading Corp.
 Current Owner(s) Address : 2020 Oriskany Street Utica,NY, 13502
 Owner(s) During Disposal : N/R
 Current On-Site Operator : N/R
 Stated Operator(s) Address : N/R

Site Document Repository Details

Name : N/R
 Address : N/R

Hazardous Waste Disposal Period

From : 1917
 To : 1970s

Institutional And Engineering Controls Details

Control Type : N/R
 Control Elements : N/R

Contaminants of Concern

Contaminant Name/Type : chlorinated solvents
 MANUFACTURED GAS PLANT (MGP) WASTES (D018)
 PAHS

Map Id: 87
 Direction: ENE
 Distance: 0.606 mi., 3198 ft.
 Elevation: N/R
 Relative: N/R

Site Name : MOHAWK VALLEY OIL INC.
 WASHINGTON STREET | WASHINGTON
 STREET WASHINGTON STREET
 UTICA | Utica (c), NY 13501

Database(s) : [AOC - NY, CERCLIS-HIST, COAL GAS,
 FRS, HSWDS - NY, SEMS_8R_ACTIVE
 SITES, SHWS - NY, VAPOR REOPENED -
 NY] **(cont.)**

Envirosite ID: 6858304
EPA ID: NYD986866010

VAPOR REOPENED - NY **(cont.)**

Site Description Details

Site Description :

Location: The Mohawk Valley Oil Site is located at the intersection of Lee and Washington Streets on the Harbor Point peninsula in the City of Utica. **Site Features:** There are no structures on the site. The 4-acre site is flat and adjacent to Utica Harbor. **Current Zoning and Land Use:** The site is currently inactive and is zoned for commercial use. The site is surrounded by other inactive hazardous waste disposal sites, specifically, 633021, 633030 and 633031, which are also zoned commercial. **Past Uses of Site:** The site formerly consisted of three parcels: the Niagara Flats Terminal, the Texaco Terminal and Roselli Associates. The Niagara Flats Terminal was operated as a light oil processing plant and was part of the Utica Gas & Electric coal gasification facility on Harbor Point. The former Texaco Terminal contained gasoline and kerosene storage tanks. Roselli Associates provided road tar. The light oil plant and bulk storage operations occurred between 1917 and 1980. All tanks were removed in the mid-1980s. National Grid entered into an Order on Consent with the Department in 2003 for the investigation and remediation of the site and by 2010 National Grid had acquired all three parcels. **Site Geology and Hydrogeology:** The site surface consists of reworked fill with concrete fragments, wood fragments and cinders. Underneath the fill lie floodplain deposits containing a high degree of silt and clay. Underneath the floodplain deposits are coarser sands followed by deeper glacial lake silts and clays. Bedrock was not encountered within 60 feet of the surface. The floodplain deposits act as an aquitard between a shallow aquifer and deeper aquifers. The aquifers generally discharge to Utica Harbor. Depth to groundwater is about 4 to 8 feet.

Site Environmental Details

Site Environmental Assessment :

Nature and Extent of Contamination: The primary contaminants at the site include benzene, toluene, ethylbenzene, xylenes and polynuclear aromatic hydrocarbons. Non-aqueous phase liquid is also present. **Groundwater:** Benzene was found in groundwater as high as 5,900 ppb, exceeding the Class GA standard of 1 ppb. Benzene was found to exceed the groundwater standard throughout the site and exceeded the standard in both the shallow and a lower aquifer. **Soil:** Non-aqueous phase liquid was found sporadically in soil borings within the shallow aquifer, generally in the northern portion of the site. The non-aqueous phase liquid was found in soil up to 18 feet below the ground surface. Total PAHs were found as high as 2,973 ppm and benzene ranged up to 14 ppm. **Significant Threat:** The site presents a significant environmental threat due to the ongoing releases from source areas of contaminants into groundwater.

Site Health Details

Site Health Assessment :

Impacts associated with this site are being evaluated in conjunction with those associated with the entire Harbor Point area. The area is served by the City of Utica Public Water Supply. The nearest homes are one half mile away. Groundwater and subsurface soil contamination exists. The site has been fenced and vegetation is growing.

Map Id: 88
 Direction: ENE
 Distance: 0.607 mi., 3204 ft.
 Elevation: N/R
 Relative: N/R

EnviroSite ID: 5157888
 EPA ID: N/R

Site Name : MONARCH CHEMICAL COMPANY INC. |
 FORMER MONARCH CHEMICALS |
 MONARCH CHEMICALS INC
 37 MEADOW STREET | 37 MEADOW
 STREET PO BOX 176
 UTICA | CLINTON | Utica (c), NY

Database(s) : [AOC - NY, AST CBS - NY, AST PBS - NY,
 CERCLIS-HIST, ECHO, ERNS, FRS, HIST
 MANIFEST - NY, HIST PCS ENF, HMIRS
 (DOT), HSWDS - NY, IC EC - NY, ICIS,
 LTANKS 2 - NY, PCS FACILITY, PRP-CORP,
 RCRA_NONGEN, SEMS_8R_ACTIVE SITES,
 SHWS - NY, SPDES - NY, SPILLS - NY,
 VAPOR REOPENED - NY]

AOC - NY

Facility Name :	Monarch Chemical Company Inc.
Facility Address :	37 Meadow Street, Utica (c), 13503
County :	Oneida
Site Code :	633030
Program :	State Superfund Program
Locality :	Utica
Region :	6
Method :	4.3
Site Class :	Significant threat to the public health or environment - action required
UTM X :	481707.99986
UTM Y :	4772785.00011
Detail URL :	Click here for hyperlink provided by the agency.
Last Date in Agency List :	2021-04-23

AST CBS - NY

Facility Name :	MONARCH CHEMICALS, INC.
Facility Address :	37 Meadow Street, UTICA, 13503
County :	Oneida

Site Information

Expiration Date :	N/A
Site ID :	339354
Site Type :	Manufacturing (Other than Chemical)/Processing
Site Status :	Unregulated/Closed
Program Number :	6-000019
Program Type :	Chemical Bulk Storage
DEC Region :	6
Last Date in Agency List :	2021-06-03

Tank Information :	Tank Information withheld (not releaseable under Freedom of Information Law) in accordance with Public Officers Law Sections 86.5, 87.2(F), 89.5(a)(1)(1-a)
--------------------	---

AST PBS - NY

Facility Name :	MONARCH CHEMICAL, INC.
Facility Address :	37 MEADOW STREET, UTICA, 13502
County :	Oneida

Map Id: 88
 Direction: ENE
 Distance: 0.607 mi., 3204 ft.
 Elevation: N/R
 Relative: N/R

EnviroSite ID: 5157888
 EPA ID: N/R

Site Name : MONARCH CHEMICAL COMPANY INC. |
 FORMER MONARCH CHEMICALS |
 MONARCH CHEMICALS INC
 37 MEADOW STREET | 37 MEADOW
 STREET PO BOX 176
 UTICA | CLINTON | Utica (c), NY

Database(s) : [AOC - NY, AST CBS - NY, AST PBS - NY,
 CERCLIS-HIST, ECHO, ERNS, FRS, HIST
 MANIFEST - NY, HIST PCS ENF, HMIRS
 (DOT), HSWDS - NY, IC EC - NY, ICIS,
 LTANKS 2 - NY, PCS FACILITY, PRP-CORP,
 RCRA_NONGEN, SEMS_8R_ACTIVE SITES,
 SHWS - NY, SPDES - NY, SPILLS - NY,
 VAPOR REOPENED - NY] **(cont.)**

AST PBS - NY **(cont.)**

Site Information

Expiration Date :	N/A
Site ID :	42194
Site Type :	Unknown
Site Status :	Unregulated/Closed
Program Number :	6-431567
Program Type :	Petroleum Bulk Storage
DEC Region :	6
Last Date in Agency List :	2021-06-03

Affiliation Details

Affiliation Type :	Mail Contact
Company :	SNYDER FUEL SERVICE, INC.
Contact Title :	N/R
Contact Name :	N/R
Contact Address :	7432 MAIN STREET, NEWPORT, NY 13416
Contact Address 2 :	N/R
Country Code :	001
Phone :	(315) 845-8742
Phone Ext :	N/R
Email :	N/R
Fax :	N/R

Affiliation Type :	Facility Owner
Company :	SNYDER FUEL SERVICE, INC.
Contact Title :	N/R
Contact Name :	N/R
Contact Address :	7432 MAIN STREET, NEWPORT, NY 13416
Contact Address 2 :	N/R
Country Code :	001
Phone :	(315) 845-8742
Phone Ext :	N/R
Email :	N/R
Fax :	N/R

Affiliation Type :	Emergency Contact
Company :	SNYDER FUEL SERVICE, INC.
Contact Title :	N/R
Contact Name :	JAMES MURRAY
Contact Address :	NN
Contact Address 2 :	N/R
Country Code :	001

Map Id: 88
 Direction: ENE
 Distance: 0.607 mi., 3204 ft.
 Elevation: N/R
 Relative: N/R

EnviroSite ID: 5157888
 EPA ID: N/R

Site Name : MONARCH CHEMICAL COMPANY INC. |
 FORMER MONARCH CHEMICALS |
 MONARCH CHEMICALS INC
 37 MEADOW STREET | 37 MEADOW
 STREET PO BOX 176
 UTICA | CLINTON | Utica (c), NY

Database(s) : [AOC - NY, AST CBS - NY, AST PBS - NY,
 CERCLIS-HIST, ECHO, ERNS, FRS, HIST
 MANIFEST - NY, HIST PCS ENF, HMIRS
 (DOT), HSWDS - NY, IC EC - NY, ICIS,
 LTANKS 2 - NY, PCS FACILITY, PRP-CORP,
 RCRA_NONGEN, SEMS_8R_ACTIVE SITES,
 SHWS - NY, SPDES - NY, SPILLS - NY,
 VAPOR REOPENED - NY] **(cont.)**

AST PBS - NY **(cont.)**

Phone : (315) 732-6151
 Phone Ext : N/R
 Email : N/R
 Fax : N/R

Affiliation Type : Facility Operator
 Company : MONARCH CHEMICAL, INC.
 Contact Title : N/R
 Contact Name : MONARCH CHEMICAL, INC.
 Contact Address : NN
 Contact Address 2 : N/R
 Country Code : 001
 Phone : (315) 732-6151
 Phone Ext : N/R
 Email : N/R
 Fax : N/R

Tank Information : Tank Information withheld (not releaseable under Freedom of Information Law) in accordance with Public Officers Law Sections 86.5, 87.2(F), 89.5(a)(1)(1-a)

Facility Name : MONARCH CHEMICALS, INC.
 Facility Address : 37 Meadow Street, UTICA, 13503
 County : ONEIDA

Site Information

Expiration Date : N/R
 Site ID : N/R
 Site Type : N/R
 Site Status : UNREGISTERED
 Program Number : 5-601090
 Program Type : Petroleum Bulk Storage
 DEC Region : N/R
 Last Date in Agency List : 2016-02-05

Map Id: 88
 Direction: ENE
 Distance: 0.607 mi., 3204 ft.
 Elevation: N/R
 Relative: N/R

EnviroSite ID: 5157888
 EPA ID: N/R

Site Name : MONARCH CHEMICAL COMPANY INC. |
 FORMER MONARCH CHEMICALS |
 MONARCH CHEMICALS INC
 37 MEADOW STREET | 37 MEADOW
 STREET PO BOX 176
 UTICA | CLINTON | Utica (c), NY

Database(s) : [AOC - NY, AST CBS - NY, AST PBS - NY,
 CERCLIS-HIST, ECHO, ERNS, FRS, HIST
 MANIFEST - NY, HIST PCS ENF, HMIRS
 (DOT), HSWDS - NY, IC EC - NY, ICIS,
 LTANKS 2 - NY, PCS FACILITY, PRP-CORP,
 RCRA_NONGEN, SEMS_8R_ACTIVE SITES,
 SHWS - NY, SPDES - NY, SPILLS - NY,
 VAPOR REOPENED - NY] **(cont.)**

AST PBS - NY **(cont.)**

Tank Information :	Tank Information withheld (not releaseable under Freedom of Information Law) in accordance with Public Officers Law Sections 86.5, 87.2(F), 89.5(a)(1)(1-a)
--------------------	---

CERCLIS-HIST

Facility Name :	MONARCH CHEMICAL CO
Facility Address :	37 MEADOW ST, UTICA, NY 13503
County :	ONEIDA

Site ID :	0203772
Epa ID :	NYD013326483
Short Name :	MONARCH CHEMICAL CO
Congressional District :	25
IFMS ID :	N/R
SMSA Number :	8680
USGC Hydro Unit :	02020004
Federal Facility :	N
DMNSN Number :	N/R
Site Orphan Flag :	N
RCRA ID :	N/R
USGS Quadrangle :	N/R
Site Init by Prog :	N/R
NFRAP Flag :	N/R
Parent ID :	N/R
RST Code :	N/R
EPA Region :	02
Classification :	N/R
Site Settings Code :	N/R
NPL Status :	Not on the NPL
DMNSN Unit Code :	N/R
RBRAC Code :	N/R
RResp Fed Agency Code :	N/R
Non NPL Status :	Other Cleanup Activity: State-Lead Cleanup
Non NPL Status Date :	2012-11-27
Site Fips Code :	36065
CC Concurrence Date :	N/R
CC Concurrence FY :	N/R
Alias EPA ID :	N/R
Site FUDS Flag :	N/R

Map Id: 88
 Direction: ENE
 Distance: 0.607 mi., 3204 ft.
 Elevation: N/R
 Relative: N/R

Envirosite ID: 5157888
 EPA ID: N/R

Site Name : MONARCH CHEMICAL COMPANY INC. |
 FORMER MONARCH CHEMICALS |
 MONARCH CHEMICALS INC
 37 MEADOW STREET | 37 MEADOW
 STREET PO BOX 176
 UTICA | CLINTON | Utica (c), NY

Database(s) : [AOC - NY, AST CBS - NY, AST PBS - NY,
 CERCLIS-HIST, ECHO, ERNS, FRS, HIST
 MANIFEST - NY, HIST PCS ENF, HMIRS
 (DOT), HSWDS - NY, IC EC - NY, ICIS,
 LTANKS 2 - NY, PCS FACILITY, PRP-CORP,
 RCRA_NONGEN, SEMS_8R_ACTIVE SITES,
 SHWS - NY, SPDES - NY, SPILLS - NY,
 VAPOR REOPENED - NY] **(cont.)**

CERCLIS-HIST **(cont.)**

CERCLIS Site Contact Name(s)

Contact ID : N/R
 Contact Name : N/R
 Contact Tel. : N/R
 Contact Title : N/R
 Contact Email : N/R

Alias Comments : ENVIROTECK 2 (NYD038641601)
 Site Description : N/R

Alias Comments : ROBLIN STEEL (NYD000346858)
 Site Description : N/R

CERCLIS Assessment History

Action Code : 001
 Action : DISCOVERY
 Date Started : N/R
 Date Completed : 1981-06-01
 Priority Level : 1
 Operational Unit : 00
 Primary Responsibility : EPA Fund-Financed
 Planning Status : N/R
 Urgency Indicator : N/R
 Action Anomaly : N/R

Action Code : 001
 Action : SITE INSPECTION
 Date Started : 1992-03-01
 Date Completed : 1992-03-01
 Priority Level : 1
 Operational Unit : 00
 Primary Responsibility : State, Fund Financed
 Planning Status : N/R
 Urgency Indicator : N/R
 Action Anomaly : N/R

Action Code : 001
 Action : PRELIMINARY ASSESSMENT
 Date Started : 1987-03-01
 Date Completed : 1987-03-30

Map Id: 88
 Direction: ENE
 Distance: 0.607 mi., 3204 ft.
 Elevation: N/R
 Relative: N/R

EnviroSite ID: 5157888
 EPA ID: N/R

Site Name : MONARCH CHEMICAL COMPANY INC. |
 FORMER MONARCH CHEMICALS |
 MONARCH CHEMICALS INC
 37 MEADOW STREET | 37 MEADOW
 STREET PO BOX 176
 UTICA | CLINTON | Utica (c), NY

Database(s) : [AOC - NY, AST CBS - NY, AST PBS - NY,
 CERCLIS-HIST, ECHO, ERNS, FRS, HIST
 MANIFEST - NY, HIST PCS ENF, HMIRS
 (DOT), HSWDS - NY, IC EC - NY, ICIS,
 LTANKS 2 - NY, PCS FACILITY, PRP-CORP,
 RCRA_NONGEN, SEMS_8R_ACTIVE SITES,
 SHWS - NY, SPDES - NY, SPILLS - NY,
 VAPOR REOPENED - NY] **(cont.)**

CERCLIS-HIST **(cont.)**

Priority Level : 1
 Operational Unit : 00
 Primary Responsibility : EPA Fund-Financed
 Planning Status : N/R
 Urgency Indicator : N/R
 Action Anomaly : N/R

Action Code : 001
 Action : SITE REASSESSMENT
 Date Started : N/R
 Date Completed : 2012-11-27
 Priority Level : 1
 Operational Unit : 00
 Primary Responsibility : EPA In-House
 Planning Status : N/R
 Urgency Indicator : N/R
 Action Anomaly : N/R

Action Code : 002
 Action : PRELIMINARY ASSESSMENT
 Date Started : 1990-03-01
 Date Completed : 1990-08-01
 Priority Level : 1
 Operational Unit : 00
 Primary Responsibility : State, Fund Financed
 Planning Status : N/R
 Urgency Indicator : N/R
 Action Anomaly : N/R

ECHO

Facility Name : DEC 6011
 Facility Address : 37 MEADOW STREET, UTICA, NY 13503
 County : ONEIDA

Last Inspection Date : N/R
 Registry ID : 110017248058
 FIPS Code : 36065
 EPA Region : 02
 Inspection Count : 0
 Last Inspection Days : N/R
 Informal Count : 0
 Last Informal Action Date : N/R

Map Id: 88
 Direction: ENE
 Distance: 0.607 mi., 3204 ft.
 Elevation: N/R
 Relative: N/R

Envirosite ID: 5157888
 EPA ID: N/R

Site Name : MONARCH CHEMICAL COMPANY INC. |
 FORMER MONARCH CHEMICALS |
 MONARCH CHEMICALS INC
 37 MEADOW STREET | 37 MEADOW
 STREET PO BOX 176
 UTICA | CLINTON | Utica (c), NY

Database(s) : [AOC - NY, AST CBS - NY, AST PBS - NY,
 CERCLIS-HIST, ECHO, ERNS, FRS, HIST
 MANIFEST - NY, HIST PCS ENF, HMIRS
 (DOT), HSWDS - NY, IC EC - NY, ICIS,
 LTANKS 2 - NY, PCS FACILITY, PRP-CORP,
 RCRA_NONGEN, SEMS_8R_ACTIVE SITES,
 SHWS - NY, SPDES - NY, SPILLS - NY,
 VAPOR REOPENED - NY] **(cont.)**

ECHO **(cont.)**

Formal Action Count :	0
Last Formal Action Date :	N/R
Total Penalties :	0
Penalty Count :	N/R
Last Penalty Date :	N/R
Last Penalty Amount :	N/R
QTRS IN NC :	0
Programs IN SNC :	0
Current Compliance Status :	No Violation Identified
Three-Year Compliance Status :	
Collection Method :	ADDRESS MATCHING-HOUSE NUMBER
Reference Point :	ENTRANCE POINT OF A FACILITY OR STATION
Accuracy Meters :	50
Derived Tribes :	Oneida Indian Nation - 20.3 mile(s)
Derived HUC :	02020004
Derived WBD :	020200040311
Derived STCTY FIPS :	36065
Derived Zip :	13502
Derived CD113 :	22
Derived CB2010 :	360659800021059
MYRTK Universe :	NNN
NPDES IDs :	N/R
CWA Permit Types :	N/R
CWA Compliance Tracking :	N/R
CWA NAICS :	N/R
CWA SICS :	N/R
CWA Inspection Count :	N/R
CWA Last Inspection Days :	N/R
CWA Informal Count :	N/R
CWA Formal Action Count :	N/R
CWA Last Formal Action Date :	N/R
CWA Penalties :	N/R
CWA Last Penalty Date :	N/R
CWA Last Penalty Amount :	N/R
CWA Quarters IN NC :	N/R
CWA Current Compliance Status :	N/R
CWA Current SNC Flag :	N
CWA 13 Quarters Compliance Status :	N/R
CWA 13 Quarters Effluent Exceedances:	N/R
CWA Three-Year QNCR Codes :	N/R
DFR URL :	Click here for hyperlink provided by the agency.
Facility SIC :	N/R
Facility NAICS :	92411 - Administration of Air and Water Resource and Solid Waste Management Programs

Map Id: 88
 Direction: ENE
 Distance: 0.607 mi., 3204 ft.
 Elevation: N/R
 Relative: N/R

EnviroSite ID: 5157888
 EPA ID: N/R

Site Name : MONARCH CHEMICAL COMPANY INC. |
 FORMER MONARCH CHEMICALS |
 MONARCH CHEMICALS INC
 37 MEADOW STREET | 37 MEADOW
 STREET PO BOX 176
 UTICA | CLINTON | Utica (c), NY

Database(s) : [AOC - NY, AST CBS - NY, AST PBS - NY,
 CERCLIS-HIST, ECHO, ERNS, FRS, HIST
 MANIFEST - NY, HIST PCS ENF, HMIRS
 (DOT), HSWDS - NY, IC EC - NY, ICIS,
 LTANKS 2 - NY, PCS FACILITY, PRP-CORP,
 RCRA_NONGEN, SEMS_8R_ACTIVE_SITES,
 SHWS - NY, SPDES - NY, SPILLS - NY,
 VAPOR REOPENED - NY] **(cont.)**

ECHO **(cont.)**

Facility Last Inspection EPA Date : N/R
 Facility Last Inspection State Date : N/R
 Facility Last Formal Act EPA Date : N/R
 Facility Last Formal Act State Date : N/R
 Facility Last Informal Act EPA Date : N/R
 Facility Last Informal Act State Date: N/R
 Facility Federal Agency : N/R
 TRI Reporter : N/R
 Facility Imp Water Flag : N/R
 Current SNC Flag : N
 Indian County Flag : N
 Federal Flag : N/R
 US Mexico Border Flag : N/R
 Chesapeake Bay Flag : N/R
 AIR Flag : N
 NPDES Flag : N
 SDWIS Flag : N
 RCRA Flag : Y
 TRI Flag : N
 GHG Flag : N
 Major Flag : N/R
 Active Flag : N/R
 NAA Flag : N
 Latitude : 43.105755
 Longitude : -75.223106
 Last Date in Agency List : 2021-04-16

Facility Name : MONARCH CHEMICALS
 Facility Address : 37 MEADOW ST, UTICA, NY 13502
 County : ONEIDA

Last Inspection Date : 2016-09-12
 Registry ID : 110002321345
 FIPS Code : 36065
 EPA Region : 02
 Inspection Count : 1
 Last Inspection Days : 1665
 Informal Count : 0
 Last Informal Action Date : 1989-04-26
 Formal Action Count : 0
 Last Formal Action Date : N/R
 Total Penalties : 0
 Penalty Count : N/R
 Last Penalty Date : N/R

Map Id: 88
 Direction: ENE
 Distance: 0.607 mi., 3204 ft.
 Elevation: N/R
 Relative: N/R

EnviroSite ID: 5157888
 EPA ID: N/R

Site Name : MONARCH CHEMICAL COMPANY INC. |
 FORMER MONARCH CHEMICALS |
 MONARCH CHEMICALS INC
 37 MEADOW STREET | 37 MEADOW
 STREET PO BOX 176
 UTICA | CLINTON | Utica (c), NY

Database(s) : [AOC - NY, AST CBS - NY, AST PBS - NY,
 CERCLIS-HIST, ECHO, ERNS, FRS, HIST
 MANIFEST - NY, HIST PCS ENF, HMIRS
 (DOT), HSWDS - NY, IC EC - NY, ICIS,
 LTANKS 2 - NY, PCS FACILITY, PRP-CORP,
 RCRA_NONGEN, SEMS_8R_ACTIVE_SITES,
 SHWS - NY, SPDES - NY, SPILLS - NY,
 VAPOR REOPENED - NY] **(cont.)**

ECHO **(cont.)**

Last Penalty Amount :	N/R
QTRS IN NC :	1
Programs IN SNC :	0
Current Compliance Status :	No Violation Identified
Three-Year Compliance Status :	___V___
Collection Method :	N/R
Reference Point :	N/R
Accuracy Meters :	N/R
Derived Tribes :	Oneida Indian Nation - 20.2 mile(s)
Derived HUC :	02020004
Derived WBD :	020200040311
Derived STCTY FIPS :	36065
Derived Zip :	13502
Derived CD113 :	22
Derived CB2010 :	360659800021049
MYRTK Universe :	NNN
NPDES IDs :	NY0257206
CWA Permit Types :	Minor
CWA Compliance Tracking :	On
CWA NAICS :	N/R
CWA SICs :	5169
CWA Inspection Count :	1
CWA Last Inspection Days :	1665
CWA Informal Count :	N/R
CWA Formal Action Count :	N/R
CWA Last Formal Action Date :	N/R
CWA Penalties :	N/R
CWA Last Penalty Date :	N/R
CWA Last Penalty Amount :	N/R
CWA Quarters IN NC :	1
CWA Current Compliance Status :	No Violation Identified
CWA Current SNC Flag :	N
CWA 13 Quarters Compliance Status :	___V___
CWA 13 Quarters Effluent Exceedances:	1
CWA Three-Year QNCR Codes :	N/R
DFR URL :	Click here for hyperlink provided by the agency.
Facility SIC :	2812 2819 5169
Facility NAICS :	325188 - All Other Basic Inorganic Chemical Manufacturing, 325181 - Alkalies and Chlorine Manufacturing
Facility Last Inspection EPA Date :	N/R
Facility Last Inspection State Date :	2016-09-12
Facility Last Formal Act EPA Date :	N/R
Facility Last Formal Act State Date :	N/R
Facility Last Informal Act EPA Date :	N/R

Map Id: 88
 Direction: ENE
 Distance: 0.607 mi., 3204 ft.
 Elevation: N/R
 Relative: N/R

Envirosite ID: 5157888
 EPA ID: N/R

Site Name : MONARCH CHEMICAL COMPANY INC. |
 FORMER MONARCH CHEMICALS |
 MONARCH CHEMICALS INC
 37 MEADOW STREET | 37 MEADOW
 STREET PO BOX 176
 UTICA | CLINTON | Utica (c), NY

Database(s) : [AOC - NY, AST CBS - NY, AST PBS - NY,
 CERCLIS-HIST, ECHO, ERNS, FRS, HIST
 MANIFEST - NY, HIST PCS ENF, HMIRS
 (DOT), HSWDS - NY, IC EC - NY, ICIS,
 LTANKS 2 - NY, PCS FACILITY, PRP-CORP,
 RCRA_NONGEN, SEMS_8R_ACTIVE SITES,
 SHWS - NY, SPDES - NY, SPILLS - NY,
 VAPOR REOPENED - NY] **(cont.)**

ECHO **(cont.)**

Facility Last Informal Act State Date:	1989-04-26
Facility Federal Agency :	N/R
TRI Reporter :	N/R
Facility Imp Water Flag :	Y
Current SNC Flag :	N
Indian County Flag :	N
Federal Flag :	N/R
US Mexico Border Flag :	N/R
Chesapeake Bay Flag :	N/R
AIR Flag :	N
NPDES Flag :	Y
SDWIS Flag :	N
RCRA Flag :	Y
TRI Flag :	N
GHG Flag :	N
Major Flag :	N/R
Active Flag :	Y
NAA Flag :	N
Latitude :	43.107216
Longitude :	-75.225816
Last Date in Agency List :	2021-04-16

ERNS

Facility Address :	37 MEADOW ST, UTICA, NY
County :	ONEIDA

Incident Information

Incident Date Time :	1991-07-28 04:35:00
Type of Incident :	UNKNOWN SHEEN
Incident Cause :	UNKNOWN
Incident DTG :	DISCOVERED
Incident Location :	N/R
Sequence Number :	81272
Potential Flag :	N/R
Description of Incident :	GROUND/UNKNOWN
Last Date in Agency List :	1991-12-23

Incident Response Summary

Date Time Received :	1991-07-28 05:13:00
Date Time Completed :	1991-07-28 05:19:00
Call Type :	Incident

Map Id: 88
 Direction: ENE
 Distance: 0.607 mi., 3204 ft.
 Elevation: N/R
 Relative: N/R

EnviroSite ID: 5157888
 EPA ID: N/R

Site Name : MONARCH CHEMICAL COMPANY INC. |
 FORMER MONARCH CHEMICALS |
 MONARCH CHEMICALS INC
 37 MEADOW STREET | 37 MEADOW
 STREET PO BOX 176
 UTICA | CLINTON | Utica (c), NY

Database(s) : [AOC - NY, AST CBS - NY, AST PBS - NY,
 CERCLIS-HIST, ECHO, ERNS, FRS, HIST
 MANIFEST - NY, HIST PCS ENF, HMIRS
 (DOT), HSWDS - NY, IC EC - NY, ICIS,
 LTANKS 2 - NY, PCS FACILITY, PRP-CORP,
 RCRA_NONGEN, SEMS_8R_ACTIVE SITES,
 SHWS - NY, SPDES - NY, SPILLS - NY,
 VAPOR REOPENED - NY] **(cont.)**

ERNS **(cont.)**

Source :	UNAVAILABLE
Responsible Company :	MONARCH
Responsible Org Type :	PRIVATE ENTERPRISE
Responsible City :	UTICA
Responsible State :	NY
Responsible Zip :	N/R

Incident Details Summary

Remedial Action :	INVESTIGATING THE AREA. PD AND FD ARE ON SCENE.
Medium :	ATMOSPHERE
Medium Description :	AIR
Body of Water :	N/R
Weather Conditions :	N/R
Water Temperature :	N/R
Water Supply Contaminated :	U
Waterway Closed :	N
Waterway Description :	N/R

Additional Incident Details Summary

Actual Amount :	N/R
Actual Amount Units :	N/R
Capacity of Tank :	N/R
Capacity of Tank Units :	N/R
Continuous Release Begin Date :	N/R
Continuous Release End Date :	N/R
Continuous Release Change Date :	N/R
Continuous Release Permit :	N/R
Continuous Release Type :	N/R
Description of Tank :	N/R
Device Operational :	Y
DOT Crossing Number :	N/R
DOT Regulated :	U
NPDES :	N/R
NPDES Compliance :	U
Pipeline Aboveground :	ABOVE
Pipeline Covered :	U
Pipeline Type :	UNKNOWN
Tank ID :	N/R
Tank Regulated :	U
Tank Regulated by :	N/R

Map Id: 88
 Direction: ENE
 Distance: 0.607 mi., 3204 ft.
 Elevation: N/R
 Relative: N/R

Envirosite ID: 5157888
 EPA ID: N/R

Site Name : MONARCH CHEMICAL COMPANY INC. |
 FORMER MONARCH CHEMICALS |
 MONARCH CHEMICALS INC
 37 MEADOW STREET | 37 MEADOW
 STREET PO BOX 176
 UTICA | CLINTON | Utica (c), NY

Database(s) : [AOC - NY, AST CBS - NY, AST PBS - NY,
 CERCLIS-HIST, ECHO, ERNS, FRS, HIST
 MANIFEST - NY, HIST PCS ENF, HMIRS
 (DOT), HSWDS - NY, IC EC - NY, ICIS,
 LTANKS 2 - NY, PCS FACILITY, PRP-CORP,
 RCRA_NONGEN, SEMS_8R_ACTIVE SITES,
 SHWS - NY, SPDES - NY, SPILLS - NY,
 VAPOR REOPENED - NY] **(cont.)**

ERNS **(cont.)**

Materials Involved Summary

Name of Material :	UNKNOWN MATERIAL
CAS Number :	N/R
Amount of Material :	0
Unit of Measure :	UNKNOWN AMOUNT
UN Number :	N/R
CHRIS Code :	UNK
Reached Water :	YES
Amount in Water :	0
Unit of Measure (Reach Water) :	UNKNOWN AMOUNT

Additional Materials Involved Summary

Name of Material :	N/R
CAS Number :	N/R
CHRIS Code :	N/R
Upper Bounds :	N/R
Upper Bounds Unit :	N/R
Upper Bounds Rate :	N/R

Trains Details

Train Name Number :	N/R
Train Type :	N/R
Train Speed :	N/R
Train Direction :	N/R
Number Locomotives :	N/R
Number Cars :	N/R
Number Derailed :	N/R
Track Speed :	N/R
Railroad Name :	N/R
Non Compliance with Hazmat :	N/R

Derailed Units Summary

Train Name Number :	N/R
Car Number :	N/R
Car Content :	N/R
Position in Train :	N/R
Derailed Type :	N/R

Map Id: 88
 Direction: ENE
 Distance: 0.607 mi., 3204 ft.
 Elevation: N/R
 Relative: N/R

Envirosite ID: 5157888
 EPA ID: N/R

Site Name : MONARCH CHEMICAL COMPANY INC. |
 FORMER MONARCH CHEMICALS |
 MONARCH CHEMICALS INC
 37 MEADOW STREET | 37 MEADOW
 STREET PO BOX 176
 UTICA | CLINTON | Utica (c), NY

Database(s) : [AOC - NY, AST CBS - NY, AST PBS - NY,
 CERCLIS-HIST, ECHO, ERNS, FRS, HIST
 MANIFEST - NY, HIST PCS ENF, HMIRS
 (DOT), HSWDS - NY, IC EC - NY, ICIS,
 LTANKS 2 - NY, PCS FACILITY, PRP-CORP,
 RCRA_NONGEN, SEMS_8R_ACTIVE SITES,
 SHWS - NY, SPDES - NY, SPILLS - NY,
 VAPOR REOPENED - NY] **(cont.)**

ERNS **(cont.)**

Vessels Details

Vessel Name :	N/R
Vessel Type :	N/R
Vessel Length :	N/R
Hull Construction :	N/R
Fuel Capacity :	N/R
Fuel on Board :	N/R
Cargo Capacity :	N/R
Cargo on Board :	N/R
Is Vessel Aground :	N/R
Flag :	N/R
Breadth :	N/R
Draught :	N/R
Fuel Capacity Units :	N/R
Fuel on Board Units :	N/R
Cargo Capacity Units :	N/R
Cargo on Board Units :	N/R

Mobile Details

Vehicle Own Fuel Capacity :	N/R
Cargo Capacity :	N/R
Amount of Cargo on Board :	N/R
Hazmat Carrier :	N/R
Carrier Licensed :	N/R
Noncompliance with Hazmat :	N/R
Mobile Type :	N/R
Cargo Capacity Units :	N/R
Amount of Cargo on Board Units :	N/R
Vehicle Year :	N/R
Vehicle Make :	N/R
Vehicle Model :	N/R
Vehicle Number :	N/R
Trailer Number :	N/R

Facility Address :	37 MEADOW STREET, UTICA, NY
County :	ONEIDA

Incident Information

Incident Date Time :	1994-07-07 14:10:00
Type of Incident :	FIXED
Incident Cause :	EQUIPMENT FAILURE

Map Id: 88
 Direction: ENE
 Distance: 0.607 mi., 3204 ft.
 Elevation: N/R
 Relative: N/R

Envirosite ID: 5157888
 EPA ID: N/R

Site Name : MONARCH CHEMICAL COMPANY INC. |
 FORMER MONARCH CHEMICALS |
 MONARCH CHEMICALS INC
 37 MEADOW STREET | 37 MEADOW
 STREET PO BOX 176
 UTICA | CLINTON | Utica (c), NY

Database(s) : [AOC - NY, AST CBS - NY, AST PBS - NY,
 CERCLIS-HIST, ECHO, ERNS, FRS, HIST
 MANIFEST - NY, HIST PCS ENF, HMIRS
 (DOT), HSWDS - NY, IC EC - NY, ICIS,
 LTANKS 2 - NY, PCS FACILITY, PRP-CORP,
 RCRA_NONGEN, SEMS_8R_ACTIVE_SITES,
 SHWS - NY, SPDES - NY, SPILLS - NY,
 VAPOR REOPENED - NY] **(cont.)**

ERNS **(cont.)**

Incident DTG : OCCURRED
 Incident Location : N/R
 Sequence Number : 248069
 Potential Flag : N/R
 Description of Incident : A STORAGE TANK LEAKED FROM A BROKEN VALVE OR PIPE
 Last Date in Agency List : 2015-12-23

Incident Response Summary

Date Time Received : 1994-07-07 14:45:00
 Date Time Completed : 1994-07-07 14:48:00
 Call Type : Incident
 Source : UNAVAILABLE
 Responsible Company : JONES CHEMICALS
 Responsible Org Type : PRIVATE ENTERPRISE
 Responsible City : LEROY
 Responsible State : NY
 Responsible Zip : 14482

Incident Details Summary

Remedial Action : SODA ASH WILL BE PLACED DOWN
 Medium : SOIL
 Medium Description : LAND
 Body of Water : N/R
 Weather Conditions : N/R
 Water Temperature : N/R
 Water Supply Contaminated : N/R
 Waterway Closed : N/R
 Waterway Description : N/R

Additional Incident Details Summary

Actual Amount : N/R
 Actual Amount Units : N/R
 Capacity of Tank : N/R
 Capacity of Tank Units : N/R
 Continuous Release Begin Date : N/R
 Continuous Release End Date : N/R
 Continuous Release Change Date : N/R
 Continuous Release Permit : N/R
 Continuous Release Type : N/R
 Description of Tank : N/R

Map Id: 88
 Direction: ENE
 Distance: 0.607 mi., 3204 ft.
 Elevation: N/R
 Relative: N/R

EnviroSite ID: 5157888
 EPA ID: N/R

Site Name : MONARCH CHEMICAL COMPANY INC. |
 FORMER MONARCH CHEMICALS |
 MONARCH CHEMICALS INC
 37 MEADOW STREET | 37 MEADOW
 STREET PO BOX 176
 UTICA | CLINTON | Utica (c), NY

Database(s) : [AOC - NY, AST CBS - NY, AST PBS - NY,
 CERCLIS-HIST, ECHO, ERNS, FRS, HIST
 MANIFEST - NY, HIST PCS ENF, HMIRS
 (DOT), HSWDS - NY, IC EC - NY, ICIS,
 LTANKS 2 - NY, PCS FACILITY, PRP-CORP,
 RCRA_NONGEN, SEMS_8R_ACTIVE SITES,
 SHWS - NY, SPDES - NY, SPILLS - NY,
 VAPOR REOPENED - NY] **(cont.)**

ERNS **(cont.)**

Device Operational :	Y
DOT Crossing Number :	N/R
DOT Regulated :	U
NPDES :	N/R
NPDES Compliance :	U
Pipeline Aboveground :	ABOVE
Pipeline Covered :	U
Pipeline Type :	UNKNOWN
Tank ID :	N/R
Tank Regulated :	U
Tank Regulated by :	N/R

Materials Involved Summary

Name of Material :	SODIUM HYPOCHLORITE
CAS Number :	N/R
Amount of Material :	0
Unit of Measure :	UNKNOWN AMOUNT
UN Number :	N/R
CHRIS Code :	SHC
Reached Water :	YES
Amount in Water :	0
Unit of Measure (Reach Water) :	NONE

Additional Materials Involved Summary

Name of Material :	N/R
CAS Number :	N/R
CHRIS Code :	N/R
Upper Bounds :	N/R
Upper Bounds Unit :	N/R
Upper Bounds Rate :	N/R

Trains Details

Train Name Number :	N/R
Train Type :	N/R
Train Speed :	N/R
Train Direction :	N/R
Number Locomotives :	N/R
Number Cars :	N/R
Number Derailed :	N/R
Track Speed :	N/R

Map Id: 88
 Direction: ENE
 Distance: 0.607 mi., 3204 ft.
 Elevation: N/R
 Relative: N/R

Site Name : MONARCH CHEMICAL COMPANY INC. |
 FORMER MONARCH CHEMICALS |
 MONARCH CHEMICALS INC
 37 MEADOW STREET | 37 MEADOW
 STREET PO BOX 176
 UTICA | CLINTON | Utica (c), NY

Database(s) : [AOC - NY, AST CBS - NY, AST PBS - NY,
 CERCLIS-HIST, ECHO, ERNS, FRS, HIST
 MANIFEST - NY, HIST PCS ENF, HMIRS
 (DOT), HSWDS - NY, IC EC - NY, ICIS,
 LTANKS 2 - NY, PCS FACILITY, PRP-CORP,
 RCRA_NONGEN, SEMS_8R_ACTIVE SITES,
 SHWS - NY, SPDES - NY, SPILLS - NY,
 VAPOR REOPENED - NY] **(cont.)**

Envirosite ID: 5157888
 EPA ID: N/R

ERNS **(cont.)**

Railroad Name : N/R
 Non Compliance with Hazmat : N/R

Derailed Units Summary

Train Name Number : N/R
 Car Number : N/R
 Car Content : N/R
 Position in Train : N/R
 Derailed Type : N/R

Vessels Details

Vessel Name : N/R
 Vessel Type : N/R
 Vessel Length : N/R
 Hull Construction : N/R
 Fuel Capacity : N/R
 Fuel on Board : N/R
 Cargo Capacity : N/R
 Cargo on Board : N/R
 Is Vessel Aground : N/R
 Flag : N/R
 Breadth : N/R
 Draught : N/R
 Fuel Capacity Units : N/R
 Fuel on Board Units : N/R
 Cargo Capacity Units : N/R
 Cargo on Board Units : N/R

Mobile Details

Vehicle Own Fuel Capacity : N/R
 Cargo Capacity : N/R
 Amount of Cargo on Board : N/R
 Hazmat Carrier : N/R
 Carrier Licensed : N/R
 Noncompliance with Hazmat : N/R
 Mobile Type : N/R
 Cargo Capacity Units : N/R
 Amount of Cargo on Board Units : N/R
 Vehicle Year : N/R
 Vehicle Make : N/R

Map Id: 88
 Direction: ENE
 Distance: 0.607 mi., 3204 ft.
 Elevation: N/R
 Relative: N/R

EnviroSite ID: 5157888
 EPA ID: N/R

Site Name : MONARCH CHEMICAL COMPANY INC. |
 FORMER MONARCH CHEMICALS |
 MONARCH CHEMICALS INC
 37 MEADOW STREET | 37 MEADOW
 STREET PO BOX 176
 UTICA | CLINTON | Utica (c), NY

Database(s) : [AOC - NY, AST CBS - NY, AST PBS - NY,
 CERCLIS-HIST, ECHO, ERNS, FRS, HIST
 MANIFEST - NY, HIST PCS ENF, HMIRS
 (DOT), HSWDS - NY, IC EC - NY, ICIS,
 LTANKS 2 - NY, PCS FACILITY, PRP-CORP,
 RCRA_NONGEN, SEMS_8R_ACTIVE SITES,
 SHWS - NY, SPDES - NY, SPILLS - NY,
 VAPOR REOPENED - NY] **(cont.)**

ERNS **(cont.)**

Vehicle Model : N/R
 Vehicle Number : N/R
 Trailer Number : N/R

FRS

Facility Name : DEC 6011
 Facility Address : 37 MEADOW STREET, UTICA, NY 13503-0000
 County : ONEIDA

Site Details

Registry ID : 110017248058
 FRS Facility URL : [Click here for hyperlink provided by the agency.](#)
 Last Date in Agency List : 2021-05-03

Source Description

Source Description :

RCRAInfo is EPA's comprehensive information system that supports the Resource Conservation and Recovery Act (RCRA) of 1976 and the Hazardous and Solid Waste Amendments (HSWA) of 1984 through the tracking of events and activities related to facilities that generate, transport, and treat, store, or dispose of hazardous waste. RCRAInfo allows RCRA program staff to track the notification, permit, compliance, and corrective action activities required under RCRA. RCRAInfo also supports generation of the National Hazardous Waste Biennial Report. All generators and treatment, storage, and disposal facilities who handle hazardous waste are required to report to the EPA Administrator at least once every two years to support creation of the Biennial Report.

FRS Environmental Interest

Source and System ID : RCRAINFO - NYP003601143

Facility Name : MONARCH CHEMICALS
 Facility Address : 37 MEADOW ST PO BOX 176, UTICA, NY 13502
 County : ONEIDA

Map Id: 88
 Direction: ENE
 Distance: 0.607 mi., 3204 ft.
 Elevation: N/R
 Relative: N/R

EnviroSite ID: 5157888
 EPA ID: N/R

Site Name : MONARCH CHEMICAL COMPANY INC. |
 FORMER MONARCH CHEMICALS |
 MONARCH CHEMICALS INC
 37 MEADOW STREET | 37 MEADOW
 STREET PO BOX 176
 UTICA | CLINTON | Utica (c), NY

Database(s) : [AOC - NY, AST CBS - NY, AST PBS - NY,
 CERCLIS-HIST, ECHO, ERNS, FRS, HIST
 MANIFEST - NY, HIST PCS ENF, HMIRS
 (DOT), HSWDS - NY, IC EC - NY, ICIS,
 LTANKS 2 - NY, PCS FACILITY, PRP-CORP,
 RCRA_NONGEN, SEMS_8R_ACTIVE SITES,
 SHWS - NY, SPDES - NY, SPILLS - NY,
 VAPOR REOPENED - NY] **(cont.)**

FRS **(cont.)**

Site Details

Registry ID :	110002321345
FRS Facility URL :	Click here for hyperlink provided by the agency.
Last Date in Agency List :	2021-05-03

Source Description

Source Description :	The FIS, managed by the New York Department of Environmental Conservation (DEC), houses all information about facilities that are regulated or of environmental interest to the state of New York. The NPDES module of the Compliance Information System (ICIS) tracks surface water permits issued under the Clean Water Act. Under NPDES, all facilities that discharge pollutants from any point source into waters of the United States are required to obtain a permit. The permit will likely contain limits on what can be discharged, impose monitoring and reporting requirements, and include other provisions to ensure that the discharge does not adversely affect water quality.
Source Description :	RCRAInfo is EPA's comprehensive information system that supports the Resource Conservation and Recovery Act (RCRA) of 1976 and the Hazardous and Solid Waste Amendments (HSWA) of 1984 through the tracking of events and activities related to facilities that generate, transport, and treat, store, or dispose of hazardous waste. RCRAInfo allows RCRA program staff to track the notification, permit, compliance, and corrective action activities required under RCRA. RCRAInfo also supports generation of the National Hazardous Waste Biennial Report. All generators and treatment, storage, and disposal facilities who handle hazardous waste are required to report to the EPA Administrator at least once every two years to support creation of the Biennial Report. The Superfund Enterprise Management System (SEMS) integrates multiple legacy systems into a comprehensive tracking and reporting tool, providing data on the inventory of active and archived hazardous waste sites evaluated by the Superfund program. It contains sites that are either proposed to be or are on the National Priorities List (NPL) as well as sites that are in the screening and assessment phase for possible inclusion on the NPL. TRIS is a publicly available EPA database reported annually by certain covered industry groups, as well as federal facilities. It contains information about more than 650 toxic chemicals that are being used, manufactured, treated, transported, or released into the environment, and includes information about waste management and pollution prevention activities.

Map Id: 88
 Direction: ENE
 Distance: 0.607 mi., 3204 ft.
 Elevation: N/R
 Relative: N/R

Site Name : MONARCH CHEMICAL COMPANY INC. |
 FORMER MONARCH CHEMICALS |
 MONARCH CHEMICALS INC
 37 MEADOW STREET | 37 MEADOW
 STREET PO BOX 176
 UTICA | CLINTON | Utica (c), NY

Database(s) : [AOC - NY, AST CBS - NY, AST PBS - NY,
 CERCLIS-HIST, ECHO, ERNS, FRS, HIST
 MANIFEST - NY, HIST PCS ENF, HMIRS
 (DOT), HSWDS - NY, IC EC - NY, ICIS,
 LTANKS 2 - NY, PCS FACILITY, PRP-CORP,
 RCRA_NONGEN, SEMS_8R_ACTIVE SITES,
 SHWS - NY, SPDES - NY, SPILLS - NY,
 VAPOR REOPENED - NY] **(cont.)**

EnviroSite ID: 5157888
 EPA ID: N/R

FRS (cont.)

FRS Environmental Interest
 Source and System ID : FIS - 6-3016-00076
 ICIS - NY0257206
 RCRAINFO - NYD013326483
 SEMS - NYD013326483
 TRIS - 13503MNRCH37MEA

HIST MANIFEST - NY

Facility Name : MONARCH CHEMICALS INC
 Facility Address : 37 MEADOW ST, UTICA, NY 13503-2505
 County : ONEIDA

Site Details

Handler Name : MONARCH CHEMICALS INC
 Contact Name : MONARCH CHEMICALS INC
 Business Phone Number : 3157326151
 Mailing Street 1 : 37 MEADOW ST, UTICA, NY 13503-2505
 Mailing Country : USA
 Last Date in Agency List : 2017-03-18

Hazardous Waste Summary

Details for this site have been truncated due to the large number of available details for this site within this dataset. For the complete details for this site, contact your EnviroSite account representative for a complimentary site report containing all of the details available.

Generator Shipped Date : 1998-12-07
 Generator RCRA ID : NYD013326483
 Manifest Number : MAK8057300
 Manifest Status : N/R
 Transporter 1 RCRA ID : SCD987574647
 Transporter 1 State ID : MA25817
 Transporter 1 Received Date : 1998-12-07
 Transporter 2 RCRA ID : N/R
 Transporter 2 State ID : N/R
 Transporter 2 Received Date : N/R
 TSDf RCRA ID : MAD000604447
 TSDf Received Date : 1998-12-08
 Part A Received Date : N/R
 Part B Received Date : N/R

Map Id: 88
 Direction: ENE
 Distance: 0.607 mi., 3204 ft.
 Elevation: N/R
 Relative: N/R

Envirosite ID: 5157888
 EPA ID: N/R

Site Name : MONARCH CHEMICAL COMPANY INC. |
 FORMER MONARCH CHEMICALS |
 MONARCH CHEMICALS INC
 37 MEADOW STREET | 37 MEADOW
 STREET PO BOX 176
 UTICA | CLINTON | Utica (c), NY

Database(s) : [AOC - NY, AST CBS - NY, AST PBS - NY,
 CERCLIS-HIST, ECHO, ERNS, FRS, HIST
 MANIFEST - NY, HIST PCS ENF, HMIRS
 (DOT), HSWDS - NY, IC EC - NY, ICIS,
 LTANKS 2 - NY, PCS FACILITY, PRP-CORP,
 RCRA_NONGEN, SEMS_8R_ACTIVE SITES,
 SHWS - NY, SPDES - NY, SPILLS - NY,
 VAPOR REOPENED - NY] **(cont.)**

HIST MANIFEST - NY **(cont.)**

Hazardous Waste Details

Waste Code :	CORROSIVE WASTE
Quantity of Waste :	220
Units of Quantity :	Gallons (liquids only)
Number of Containers :	4
Type of Container :	Metal drums, barrels, kegs
Handling Method :	Chemical, physical, or biological treatment
Specific Gravity :	01.00

Hazardous Waste Summary

Generator Shipped Date :	1998-12-07
Generator RCRA ID :	NYD013326483
Manifest Number :	MAK8057290
Manifest Status :	N/R
Transporter 1 RCRA ID :	SCD987574647
Transporter 1 State ID :	MA25817
Transporter 1 Received Date :	1998-12-07
Transporter 2 RCRA ID :	N/R
Transporter 2 State ID :	N/R
Transporter 2 Received Date :	N/R
TSDf RCRA ID :	MAD000604447
TSDf Received Date :	1998-12-08
Part A Received Date :	N/R
Part B Received Date :	N/R

Hazardous Waste Details

Waste Code :	CORROSIVE WASTE
Quantity of Waste :	715
Units of Quantity :	Gallons (liquids only)
Number of Containers :	13
Type of Container :	Fiberboard or plastic drums, barrels, kegs
Handling Method :	Chemical, physical, or biological treatment
Specific Gravity :	01.00

Waste Code :	CORROSIVE WASTE
Quantity of Waste :	990
Units of Quantity :	Gallons (liquids only)
Number of Containers :	18
Type of Container :	Metal drums, barrels, kegs
Handling Method :	Chemical, physical, or biological treatment
Specific Gravity :	01.00

Map Id: 88
 Direction: ENE
 Distance: 0.607 mi., 3204 ft.
 Elevation: N/R
 Relative: N/R

EnviroSite ID: 5157888
 EPA ID: N/R

Site Name : MONARCH CHEMICAL COMPANY INC. |
 FORMER MONARCH CHEMICALS |
 MONARCH CHEMICALS INC
 37 MEADOW STREET | 37 MEADOW
 STREET PO BOX 176
 UTICA | CLINTON | Utica (c), NY

Database(s) : [AOC - NY, AST CBS - NY, AST PBS - NY,
 CERCLIS-HIST, ECHO, ERNS, FRS, HIST
 MANIFEST - NY, HIST PCS ENF, HMIRS
 (DOT), HSWDS - NY, IC EC - NY, ICIS,
 LTANKS 2 - NY, PCS FACILITY, PRP-CORP,
 RCRA_NONGEN, SEMS_8R_ACTIVE_SITES,
 SHWS - NY, SPDES - NY, SPILLS - NY,
 VAPOR REOPENED - NY] **(cont.)**

HIST MANIFEST - NY **(cont.)**

Waste Code :	CORROSIVE WASTE
Quantity of Waste :	825
Units of Quantity :	Gallons (liquids only)
Number of Containers :	15
Type of Container :	Fiberboard or plastic drums, barrels, kegs
Handling Method :	Chemical, physical, or biological treatment
Specific Gravity :	01.00

Hazardous Waste Summary

Generator Shipped Date :	1990-09-07
Generator RCRA ID :	NYD013326483
Manifest Number :	NYB1407240
Manifest Status :	N/R
Transporter 1 RCRA ID :	ILD099202681
Transporter 1 State ID :	PA9639
Transporter 1 Received Date :	1990-09-07
Transporter 2 RCRA ID :	N/R
Transporter 2 State ID :	N/R
Transporter 2 Received Date :	N/R
TSDf RCRA ID :	NYD049836679
TSDf Received Date :	1990-09-10
Part A Received Date :	N/R
Part B Received Date :	N/R

Hazardous Waste Details

Waste Code :	CHROMIUM
Quantity of Waste :	30
Units of Quantity :	Pounds
Number of Containers :	2
Type of Container :	Fiberboard or plastic drums, barrels, kegs
Handling Method :	Incineration, heat recovery, burning
Specific Gravity :	01.00

Waste Code :	CHROMIUM
Quantity of Waste :	5
Units of Quantity :	Gallons (liquids only)
Number of Containers :	1
Type of Container :	Fiberboard or plastic drums, barrels, kegs
Handling Method :	Chemical, physical, or biological treatment
Specific Gravity :	01.00

Map Id: 88
 Direction: ENE
 Distance: 0.607 mi., 3204 ft.
 Elevation: N/R
 Relative: N/R

Envirosite ID: 5157888
 EPA ID: N/R

Site Name : MONARCH CHEMICAL COMPANY INC. |
 FORMER MONARCH CHEMICALS |
 MONARCH CHEMICALS INC
 37 MEADOW STREET | 37 MEADOW
 STREET PO BOX 176
 UTICA | CLINTON | Utica (c), NY

Database(s) : [AOC - NY, AST CBS - NY, AST PBS - NY,
 CERCLIS-HIST, ECHO, ERNS, FRS, HIST
 MANIFEST - NY, HIST PCS ENF, HMIRS
 (DOT), HSWDS - NY, IC EC - NY, ICIS,
 LTANKS 2 - NY, PCS FACILITY, PRP-CORP,
 RCRA_NONGEN, SEMS_8R_ACTIVE SITES,
 SHWS - NY, SPDES - NY, SPILLS - NY,
 VAPOR REOPENED - NY] **(cont.)**

HIST MANIFEST - NY **(cont.)**

Waste Code : LEAD
 Quantity of Waste : 1900
 Units of Quantity : Pounds
 Number of Containers : 3
 Type of Container : Metal drums, barrels, kegs
 Handling Method : Incineration, heat recovery, burning
 Specific Gravity : 01.00

Waste Code : THE FOLLOWING SPENT HALOGENATED SOLVENTS:
 TETRACHLOROETHYLENE, METHYLENE CHLORIDE,
 TRICHLOROETHYLENE, 1,1,1-TRICHLOROETHANE, CHLOROBENZENE,
 1,1,2-TRIC

Quantity of Waste : 55
 Units of Quantity : Gallons (liquids only)
 Number of Containers : 1
 Type of Container : Fiberboard or plastic drums, barrels, kegs
 Handling Method : Incineration, heat recovery, burning
 Specific Gravity : 01.00

Hazardous Waste Summary

Generator Shipped Date : 1990-09-07
 Generator RCRA ID : NYD013326483
 Manifest Number : NYB1407231
 Manifest Status : N/R
 Transporter 1 RCRA ID : ILD099202681
 Transporter 1 State ID : PA9639
 Transporter 1 Received Date : 1990-09-07
 Transporter 2 RCRA ID : N/R
 Transporter 2 State ID : N/R
 Transporter 2 Received Date : N/R
 TSDf RCRA ID : NYD049836679
 TSDf Received Date : 1990-09-10
 Part A Received Date : N/R
 Part B Received Date : N/R

Hazardous Waste Details

Waste Code : CORROSIVE WASTE
 Quantity of Waste : 55
 Units of Quantity : Gallons (liquids only)

Map Id: 88
 Direction: ENE
 Distance: 0.607 mi., 3204 ft.
 Elevation: N/R
 Relative: N/R

EnviroSite ID: 5157888
 EPA ID: N/R

Site Name : MONARCH CHEMICAL COMPANY INC. |
 FORMER MONARCH CHEMICALS |
 MONARCH CHEMICALS INC
 37 MEADOW STREET | 37 MEADOW
 STREET PO BOX 176
 UTICA | CLINTON | Utica (c), NY

Database(s) : [AOC - NY, AST CBS - NY, AST PBS - NY,
 CERCLIS-HIST, ECHO, ERNS, FRS, HIST
 MANIFEST - NY, HIST PCS ENF, HMIRS
 (DOT), HSWDS - NY, IC EC - NY, ICIS,
 LTANKS 2 - NY, PCS FACILITY, PRP-CORP,
 RCRA_NONGEN, SEMS_8R_ACTIVE_SITES,
 SHWS - NY, SPDES - NY, SPILLS - NY,
 VAPOR REOPENED - NY] **(cont.)**

HIST MANIFEST - NY **(cont.)**

Number of Containers : 1
 Type of Container : Fiberboard or plastic drums, barrels, kegs
 Handling Method : Incineration, heat recovery, burning
 Specific Gravity : 01.00

Waste Code : CORROSIVE WASTE
 Quantity of Waste : 585
 Units of Quantity : Gallons (liquids only)
 Number of Containers : 33
 Type of Container : Fiberboard or plastic drums, barrels, kegs
 Handling Method : Incineration, heat recovery, burning
 Specific Gravity : 01.00

Waste Code : CORROSIVE WASTE
 Quantity of Waste : 55
 Units of Quantity : Gallons (liquids only)
 Number of Containers : 1
 Type of Container : Fiberboard or plastic drums, barrels, kegs
 Handling Method : Landfill
 Specific Gravity : 01.00

Hazardous Waste Summary

Generator Shipped Date : 1990-07-20
 Generator RCRA ID : NYD013326483
 Manifest Number : NYB1795608
 Manifest Status : N/R
 Transporter 1 RCRA ID : NYD013277454
 Transporter 1 State ID : AM8365
 Transporter 1 Received Date : 1990-07-20
 Transporter 2 RCRA ID : N/R
 Transporter 2 State ID : N/R
 Transporter 2 Received Date : N/R
 TSDF RCRA ID : NYD013277454
 TSDF Received Date : 1990-07-20
 Part A Received Date : N/R
 Part B Received Date : N/R

Hazardous Waste Details

Waste Code : IGNITABLE WASTE
 Quantity of Waste : 15

Map Id: 88
 Direction: ENE
 Distance: 0.607 mi., 3204 ft.
 Elevation: N/R
 Relative: N/R

EnviroSite ID: 5157888
 EPA ID: N/R

Site Name : MONARCH CHEMICAL COMPANY INC. |
 FORMER MONARCH CHEMICALS |
 MONARCH CHEMICALS INC
 37 MEADOW STREET | 37 MEADOW
 STREET PO BOX 176
 UTICA | CLINTON | Utica (c), NY

Database(s) : [AOC - NY, AST CBS - NY, AST PBS - NY,
 CERCLIS-HIST, ECHO, ERNS, FRS, HIST
 MANIFEST - NY, HIST PCS ENF, HMIRS
 (DOT), HSWDS - NY, IC EC - NY, ICIS,
 LTANKS 2 - NY, PCS FACILITY, PRP-CORP,
 RCRA_NONGEN, SEMS_8R_ACTIVE SITES,
 SHWS - NY, SPDES - NY, SPILLS - NY,
 VAPOR REOPENED - NY] **(cont.)**

HIST MANIFEST - NY **(cont.)**

Units of Quantity :	Gallons (liquids only)
Number of Containers :	1
Type of Container :	Metal drums, barrels, kegs
Handling Method :	Material recovery of more than 75 percent of the total material
Specific Gravity :	01.00

HIST PCS ENF

Facility Name :	FORMER MONARCH CHEMICALS
Facility Address :	37 MEADOW STREET, UTICA, NY 13503
Effective Date :	2014-10-01
Expiration Date :	2019-09-30
NPDES ID :	NY0257206
FRS Facility Site ID :	1327860
Primary Facility SIC Code :	5169
Primary Facility SIC Description :	Chemicals & Allied Products
Current Major/Minor Status :	Minor
Facility Type Description :	Corporation
Facility Non-Government Contact Name:	N/R
Facility Non-Gov Addresses :	FORMER MONARCH CHEMICALS, SARASOTA, FL 34236
Total Actual Average Flow (MGD) :	N/R
Total App. Design Flow (MGD) :	N/R
Pretreat Program Required Indicator :	N/R
State Water Body :	02020004
State Water Body Name :	MOHAWK R
Tribal Land Code :	N/R
Tribal Land Name :	N/R
Contact Office Telephone Number :	N/R
Permit Non-Gov Addresses :	1765 RINGLING BLVD
Permit Non-Government Contact Name :	N/R
Permit Type Description :	NPDES Individual Permit
Last Date in Agency List :	2015-01-15
Effective Date :	2014-10-01
Expiration Date :	2019-09-30
NPDES ID :	NY0257206
FRS Facility Site ID :	1327860
Primary Facility SIC Code :	5169
Primary Facility SIC Description :	Chemicals & Allied Products
Current Major/Minor Status :	Minor
Facility Type Description :	Corporation
Facility Non-Government Contact Name:	N/R
Facility Non-Gov Addresses :	FORMER MONARCH CHEMICALS, UTICA, NY 13503

Map Id: 88
 Direction: ENE
 Distance: 0.607 mi., 3204 ft.
 Elevation: N/R
 Relative: N/R

Envirosite ID: 5157888
 EPA ID: N/R

Site Name : MONARCH CHEMICAL COMPANY INC. |
 FORMER MONARCH CHEMICALS |
 MONARCH CHEMICALS INC
 37 MEADOW STREET | 37 MEADOW
 STREET PO BOX 176
 UTICA | CLINTON | Utica (c), NY

Database(s) : [AOC - NY, AST CBS - NY, AST PBS - NY,
 CERCLIS-HIST, ECHO, ERNS, FRS, HIST
 MANIFEST - NY, HIST PCS ENF, HMIRS
 (DOT), HSWDS - NY, IC EC - NY, ICIS,
 LTANKS 2 - NY, PCS FACILITY, PRP-CORP,
 RCRA_NONGEN, SEMS_8R_ACTIVE_SITES,
 SHWS - NY, SPDES - NY, SPILLS - NY,
 VAPOR REOPENED - NY] **(cont.)**

HIST PCS ENF **(cont.)**

Total Actual Average Flow (MGD) : N/R
 Total App. Design Flow (MGD) : N/R
 Pretreat Program Required Indicator : N/R
 State Water Body : 02020004
 State Water Body Name : MOHAWK R
 Tribal Land Code : N/R
 Tribal Land Name : N/R
 Contact Office Telephone Number : N/R
 Permit Non-Gov Addresses : 1765 RINGLING BLVD
 Permit Non-Government Contact Name : N/R
 Permit Type Description : NPDES Individual Permit
 Last Date in Agency List : 2015-01-15

Effective Date : 2014-10-01
 Expiration Date : 2019-09-30
 NPDES ID : NY0257206
 FRS Facility Site ID : 1327860
 Primary Facility SIC Code : 5169
 Primary Facility SIC Description : Chemicals & Allied Products
 Current Major/Minor Status : Minor
 Facility Type Description : Corporation
 Facility Non-Government Contact Name : N/R
 Facility Non-Gov Addresses : FORMER MONARCH CHEMICALS, SARASOTA, FL 34236
 Total Actual Average Flow (MGD) : N/R
 Total App. Design Flow (MGD) : N/R
 Pretreat Program Required Indicator : N/R
 State Water Body : 02020004
 State Water Body Name : MOHAWK R
 Tribal Land Code : N/R
 Tribal Land Name : N/R
 Contact Office Telephone Number : N/R
 Permit Non-Gov Addresses : FORMER MONARCH CHEMICALS
 Permit Non-Government Contact Name : N/R
 Permit Type Description : NPDES Individual Permit
 Last Date in Agency List : 2015-01-15

Effective Date : 2014-10-01
 Expiration Date : 2019-09-30
 NPDES ID : NY0257206
 FRS Facility Site ID : 1327860
 Primary Facility SIC Code : 5169
 Primary Facility SIC Description : Chemicals & Allied Products
 Current Major/Minor Status : Minor
 Facility Type Description : Corporation

Map Id: 88
 Direction: ENE
 Distance: 0.607 mi., 3204 ft.
 Elevation: N/R
 Relative: N/R

EnviroSite ID: 5157888
 EPA ID: N/R

Site Name : MONARCH CHEMICAL COMPANY INC. |
 FORMER MONARCH CHEMICALS |
 MONARCH CHEMICALS INC
 37 MEADOW STREET | 37 MEADOW
 STREET PO BOX 176
 UTICA | CLINTON | Utica (c), NY

Database(s) : [AOC - NY, AST CBS - NY, AST PBS - NY,
 CERCLIS-HIST, ECHO, ERNS, FRS, HIST
 MANIFEST - NY, HIST PCS ENF, HMIRS
 (DOT), HSWDS - NY, IC EC - NY, ICIS,
 LTANKS 2 - NY, PCS FACILITY, PRP-CORP,
 RCRA_NONGEN, SEMS_8R_ACTIVE_SITES,
 SHWS - NY, SPDES - NY, SPILLS - NY,
 VAPOR REOPENED - NY] **(cont.)**

HIST PCS ENF **(cont.)**

Facility Non-Government Contact Name:	N/R
Facility Non-Gov Addresses :	FORMER MONARCH CHEMICALS, UTICA, NY 13503
Total Actual Average Flow (MGD) :	N/R
Total App. Design Flow (MGD) :	N/R
Pretreat Program Required Indicator :	N/R
State Water Body :	02020004
State Water Body Name :	MOHAWK R
Tribal Land Code :	N/R
Tribal Land Name :	N/R
Contact Office Telephone Number :	N/R
Permit Non-Gov Addresses :	FORMER MONARCH CHEMICALS
Permit Non-Government Contact Name :	N/R
Permit Type Description :	NPDES Individual Permit
Last Date in Agency List :	2015-01-15

HMIRS (DOT)

Facility Address :	37 MEADOW ST, UTICA, NY
County :	ONEIDA

Site Details

Date of Incident :	1990-05-25
Time of Incident :	10:30
Report Submission Source :	Paper
Report Number :	I-1990060221
Multiple Rows per Incident :	No
NRC Number :	N/R
Federal DOT Agency Name :	N/R
Mode of Transportation :	Highway
Transportation Phase :	LOADING
Carrier/Reporter Name :	MONARCH CHEMICALS INC
Carrier/Reporter Address :	37 MEADOW ST
Carrier/Reporter Non-US State :	NY
Carrier/Reporter FED DOT ID :	0
Carrier/Reporter HAZMAT Reg ID :	N/R
Carrier/Reporter Country :	UNITED STATES
Shipper Name :	MONARCH CHEMICALS INC
Shipper Address :	37 MEADOW ST
Shipper Non-US State :	NY
Shipper Country :	UNITED STATES
Shipper Waybill/Shipping Paper :	82UT 27743
Shipper HAZMAT Registration ID :	N/R
Origin City :	UTICA
Origin State :	NEW YORK

Map Id: 88
 Direction: ENE
 Distance: 0.607 mi., 3204 ft.
 Elevation: N/R
 Relative: N/R

EnviroSite ID: 5157888
 EPA ID: N/R

Site Name : MONARCH CHEMICAL COMPANY INC. |
 FORMER MONARCH CHEMICALS |
 MONARCH CHEMICALS INC
 37 MEADOW STREET | 37 MEADOW
 STREET PO BOX 176
 UTICA | CLINTON | Utica (c), NY

Database(s) : [AOC - NY, AST CBS - NY, AST PBS - NY,
 CERCLIS-HIST, ECHO, ERNS, FRS, HIST
 MANIFEST - NY, HIST PCS ENF, HMIRS
 (DOT), HSWDS - NY, IC EC - NY, ICIS,
 LTANKS 2 - NY, PCS FACILITY, PRP-CORP,
 RCRA_NONGEN, SEMS_8R_ACTIVE_SITES,
 SHWS - NY, SPDES - NY, SPILLS - NY,
 VAPOR REOPENED - NY] **(cont.)**

HMIRS (DOT) **(cont.)**

Origin Postal Code :	13503
Origin Country :	US
Destination City :	UTICA
Destination State :	NEW YORK
Destination Postal Code :	13503
Destination Non-US State :	N/R
Destination Country :	US
Commodity Short Name :	XYLENES
Commodity Long Name :	XYLENES
Technical/Trade Name :	N/R
Identification Number :	UN1307
Hazardous Class :	FLAMMABLE - COMBUSTIBLE LIQUID
Packing Group :	N/R
Quantity Released :	32
Unit of Measure :	Liquid - Gallon Liquid
HAZMAT Waste Indicator :	No
HAZMAT Waste EPA Number :	N/R
HMIS Toxic by Inhalation Indicator :	No
TIH Hazard Zone :	N/R
Material Shipment Approval Indicator:	No
Material Shipment Approval Number :	N/R
Undeclared HAZMAT Shipment Indicator:	No
Packaging Type :	Non-Bulk
Failed Object Code :	103
Failed Object Description :	Basic Material
Manner of Failure Code :	304
Manner of Failure Description :	Cracked
Failure Cause Code :	N/R
Failure Cause Description :	N/R
Identification Markings :	N/R
Cont 1 Packaging Type :	N/R
Cont 1 Material of Construction :	N/R
Cont 1 Head Type :	N/R
Cont 1 Package Amount :	N/R
Cont 1 Package Amount UOM :	N/R
Cont 1 Package Number in Shipment :	1
Cont 1 Package Shipment Number	
Failed:	1
Cont 1 Package Manufacturer :	SOLVENTS & PETROLEUM
Cont 1 Pkg Manufacturer Date :	N/R
Cont 1 Package Serial Number :	N/R
Cont 1 Package Last Test Date :	1990-04-01
Cont 1 Package Design Pressure	
Reported:	N/R
Cont 1 Design Pressure UOM Reported :	N/R

Map Id: 88
 Direction: ENE
 Distance: 0.607 mi., 3204 ft.
 Elevation: N/R
 Relative: N/R

Site Name : MONARCH CHEMICAL COMPANY INC. |
 FORMER MONARCH CHEMICALS |
 MONARCH CHEMICALS INC
 37 MEADOW STREET | 37 MEADOW
 STREET PO BOX 176
 UTICA | CLINTON | Utica (c), NY

Database(s) : [AOC - NY, AST CBS - NY, AST PBS - NY,
 CERCLIS-HIST, ECHO, ERNS, FRS, HIST
 MANIFEST - NY, HIST PCS ENF, HMIRS
 (DOT), HSWDS - NY, IC EC - NY, ICIS,
 LTANKS 2 - NY, PCS FACILITY, PRP-CORP,
 RCRA_NONGEN, SEMS_8R_ACTIVE_SITES,
 SHWS - NY, SPDES - NY, SPILLS - NY,
 VAPOR REOPENED - NY] **(cont.)**

EnviroSite ID: 5157888
 EPA ID: N/R

HMIRS (DOT) **(cont.)**

Cont 1 Package Shell Thickness Reported:	N/R
Cont 1 Shell Thickness UOM Reported :	N/R
Cont 1 Head Thickness Reported :	N/R
Cont 1 Head Thickness UOM Reported :	N/R
Cont 1 Valve or Device Fail Indicator:	No
Cont 1 Valve or Device Type :	N/R
Cont 1 Valve Device Manufacturer :	N/R
Cont 1 Valve or Device Model :	N/R
Cont 2 Package Type :	N/R
Cont 2 Material of Construction :	N/R
Cont 2 Package Capacity :	N/R
Cont 2 Capacity UOM Reported :	N/R
Cont 2 Package Amount UOM :	N/R
Cont 2 Package Number in Shipment :	N/R
Cont 2 Package Shipment Number	
Failed:	N/R
RAM Package Category :	N/R
RAM Package Certification :	FALSE
RAM Nuclide(s) Present :	N/R
RAM Transport Index :	N/R
RAM Activity Reported :	N/R
RAM UOM Reported :	N/R
RAM Activity :	N/R
RAM Activity UOM :	N/R
Spillage (Result) Indicator :	Yes
Fire (Result) Indicator :	No
Explosion (Result) Indicator :	No
Water Sewer (Result) Indicator :	No
Gas Dispersion (Result) Indicator :	No
Environmental Damage (Result) :	No
No Release (Result) Indicator :	No
Fire/EMS Report Indicator :	No
Fire EMS/EMS Report Number :	N/R
Police Report Indicator :	No
Police Report Number :	N/R
In-House Cleanup Indicator :	No
Other Cleanup Indicator :	No
Damage More than 500 :	Yes
Material Loss :	\$97.00
Carrier Damage :	\$0.00
Property Damage :	\$0.00
Response Cost :	\$0.00
Remediation Cleanup Cost :	\$1,925.00
Damage Other (Old Form) :	\$160.00
Total Amount of Damages :	\$2,182.00

Map Id: 88
 Direction: ENE
 Distance: 0.607 mi., 3204 ft.
 Elevation: N/R
 Relative: N/R

EnviroSite ID: 5157888
 EPA ID: N/R

Site Name : MONARCH CHEMICAL COMPANY INC. |
 FORMER MONARCH CHEMICALS |
 MONARCH CHEMICALS INC
 37 MEADOW STREET | 37 MEADOW
 STREET PO BOX 176
 UTICA | CLINTON | Utica (c), NY

Database(s) : [AOC - NY, AST CBS - NY, AST PBS - NY,
 CERCLIS-HIST, ECHO, ERNS, FRS, HIST
 MANIFEST - NY, HIST PCS ENF, HMIRS
 (DOT), HSWDS - NY, IC EC - NY, ICIS,
 LTANKS 2 - NY, PCS FACILITY, PRP-CORP,
 RCRA_NONGEN, SEMS_8R_ACTIVE SITES,
 SHWS - NY, SPDES - NY, SPILLS - NY,
 VAPOR REOPENED - NY] **(cont.)**

HMIRS (DOT) **(cont.)**

HAZMAT Fatality Indicator :	No
HAZMAT Fatalities Employees :	0
HAZMAT Fatalities Responders :	0
HAZMAT Fatality General Public :	0
Total Hazmat Fatalities :	0
Non-HAZMAT Fatality Indicator :	No
Non-HAZMAT Fatalities :	0
HAZMAT Injury Indicator :	No
HAZMAT Hospitalized Employees :	0
HAZMAT Hospitalized Responders :	0
HAZMAT Hospitalized Gen Public :	0
HAZMAT Hospitalized (Old Form) :	0
Total Hazmat Hospital Injuries :	0
HAZMAT Non-Hospital Employees :	0
HAZMAT Non-Hospital Responders :	0
HAZMAT Non-Hospital General Public :	0
HAZMAT Non-Hospital (Old Form) :	0
Total Hazmat Non-Hospital Injuries :	0
Total Hazmat Injuries :	0
Evacuation Indicator :	No
Public Evacuated :	0
Employees Evacuated :	0
Total Evacuated :	0
Total Evacuation Hours :	0
Major Artery Closed :	No
Major Artery Hours Closed :	0
Material Involved in Accident :	No
Estimated Speed :	0
Weather Conditions :	N/R
Vehicle Overturn :	No
Vehicle Left Roadway/Track :	No
Passenger Aircraft Indicator :	No
Cargo Passenger Baggage Indicator :	N/R
Incident Occurrence :	N/R
Shiphase Non-Transported Indicator :	No
Shiphase Air First Flight Indicator:	No
Shiphase Air SubFlight Indicator :	No
Shiphase Init Transport Indicator :	No
Shiphase Transfer Indicator :	No
Contact Name :	CHARLES R WILLIAMS
Contact Title :	DISPATCHER ACTING MGR
Contact Business Name :	N/R
Contact Address :	N/R
Contact Non-US State :	N/R
Contact Country :	US
Preparer of Incident Report :	N/R

Map Id: 88
 Direction: ENE
 Distance: 0.607 mi., 3204 ft.
 Elevation: N/R
 Relative: N/R

EnviroSite ID: 5157888
 EPA ID: N/R

Site Name : MONARCH CHEMICAL COMPANY INC. |
 FORMER MONARCH CHEMICALS |
 MONARCH CHEMICALS INC
 37 MEADOW STREET | 37 MEADOW
 STREET PO BOX 176
 UTICA | CLINTON | Utica (c), NY

Database(s) : [AOC - NY, AST CBS - NY, AST PBS - NY,
 CERCLIS-HIST, ECHO, ERNS, FRS, HIST
 MANIFEST - NY, HIST PCS ENF, HMIRS
 (DOT), HSWDS - NY, IC EC - NY, ICIS,
 LTANKS 2 - NY, PCS FACILITY, PRP-CORP,
 RCRA_NONGEN, SEMS_8R_ACTIVE_SITES,
 SHWS - NY, SPDES - NY, SPILLS - NY,
 VAPOR REOPENED - NY] **(cont.)**

HMIRS (DOT) **(cont.)**

Description of Events :

ON MAY 25TH AT ABOUT 10:30 A.M. FORKLIFT OPERATOR JIM FREEL DROVE A FORKLIFT TO THE FLAMMABLE STORAGE AREA AT THE BACK OF THE PROPERTY TO GET A DRUM OF XYLENE FOR A CUSTOMER. WHILE PICKING UP THE DRUM WITH THE DRUM CLAMPS ATTACHED TO THE FORKS THE FORK SLID PAST THE END OF THE DRUM CLAMPS AND PUNCTURED THE DRUM. THE PUNCTURED DRUM'S CONTENTS WERE PUMPED INTO A NEW DRUM. THE SPILLED MATERIAL WAS COVERED WITH ABSORBENT AND THE EARTH ALL AROUND THE SPILL WAS DUG UP ABOUT 8 TO 10 DEEP AND SHOVELLED INTO DRUMS THEN MORE DIRT WAS AGAIN TURNED OVER ONTO THE CONCRETE PAD AND LEFT THERE PER DEC INSTRUCTIONS.

Recommendations/Actions Taken :	N/R
HMIS Serious Incident Indicator :	No
HMIS Serious Fatality :	No
HMIS Serious Injury :	No
HMIS Serious Flight Plan :	No
HMIS Serious Evacuations :	No
HMIS Serious Major Artery :	No
HMIS Serious Bulk Release :	No
HMIS Serious Marine Pollutant :	No
HMIS Serious Radioactive :	No
HMIS General Package Type :	OHMIR.Ref_Container.descr_txt
HMIS Container Code :	17C
HMIS Container Description :	Steel STC* RHA*
HMIS Bulk Incident Indicator :	No
Undeclared Shipment :	No
Last Date in Agency List :	2014-05-05

HSWDS - NY

Facility Name :	Monarch Chemical Company Inc.
Facility Address :	37 MEADOW STREET, UTICA, 13503
County :	Oneida

Site Details

Site Code :	633030
Program :	State Superfund Program

Classification :

The disposal of hazardous waste has been confirmed and the presence of such hazardous waste or its components or breakdown products represents a significant threat to public health or the environment: or hazardous waste disposal has not been confirmed, but the site has been listed on the Federal National Priorities List (NPL).

EPA ID :	N/R
----------	-----

Map Id: 88
 Direction: ENE
 Distance: 0.607 mi., 3204 ft.
 Elevation: N/R
 Relative: N/R

EnviroSite ID: 5157888
 EPA ID: N/R

Site Name : MONARCH CHEMICAL COMPANY INC. |
 FORMER MONARCH CHEMICALS |
 MONARCH CHEMICALS INC
 37 MEADOW STREET | 37 MEADOW
 STREET PO BOX 176
 UTICA | CLINTON | Utica (c), NY

Database(s) : [AOC - NY, AST CBS - NY, AST PBS - NY,
 CERCLIS-HIST, ECHO, ERNS, FRS, HIST
 MANIFEST - NY, HIST PCS ENF, HMIRS
 (DOT), HSWDS - NY, IC EC - NY, ICIS,
 LTANKS 2 - NY, PCS FACILITY, PRP-CORP,
 RCRA_NONGEN, SEMS_8R_ACTIVE SITES,
 SHWS - NY, SPDES - NY, SPILLS - NY,
 VAPOR REOPENED - NY] **(cont.)**

HSWDS - NY **(cont.)**

DEC Region : 6
 Site Type : DUMP
 Estimated Size : 4.037 Acres
 Latitude : 43.10757092
 Longitude : -75.22481126
 Last Date in Agency List : 2021-06-08

Site Owner and Operator Details

Site Owner(s) : N/R
 Operator(s) : N/R
 Address : N/R

Summary of Project Completion Dates

Completion Date : N/R
 Operable Unit : N/R
 Project Name : N/R

Site Document Repository Details

Name : N/R
 Address : N/R

Hazardous Waste Disposal Period

From : 1966
 To : present

Institutional And Engineering Controls Details

Control Type : Deed Restriction

Control Elements : Ground Water Use Restriction, Groundwater Treatment System, Vapor Mitigation, Soil Management Plan, Cover System, Landuse Restriction, Monitoring Plan, Site Management Plan, O&M Plan

Map Id: 88
 Direction: ENE
 Distance: 0.607 mi., 3204 ft.
 Elevation: N/R
 Relative: N/R

Site Name : MONARCH CHEMICAL COMPANY INC. |
 FORMER MONARCH CHEMICALS |
 MONARCH CHEMICALS INC
 37 MEADOW STREET | 37 MEADOW
 STREET PO BOX 176
 UTICA | CLINTON | Utica (c), NY

Database(s) : [AOC - NY, AST CBS - NY, AST PBS - NY,
 CERCLIS-HIST, ECHO, ERNS, FRS, HIST
 MANIFEST - NY, HIST PCS ENF, HMIRS
 (DOT), HSWDS - NY, IC EC - NY, ICIS,
 LTANKS 2 - NY, PCS FACILITY, PRP-CORP,
 RCRA_NONGEN, SEMS_8R_ACTIVE_SITES,
 SHWS - NY, SPDES - NY, SPILLS - NY,
 VAPOR REOPENED - NY] **(cont.)**

EnviroSite ID: 5157888
 EPA ID: N/R

HSWDS - NY **(cont.)**

Site Description :

Location: The Monarch Chemical Site is a 4.04-acre site located in an urban area west of the intersection of Lee Street and Meadow Street in the city of Utica. The property address is 37 Meadow Street, Utica, NY. Site Features: The site is relatively flat with several large building foundation slabs. The remaining portions of the site are covered with former parking areas, roadways and a railroad spur. Currently the only structures on site are two trailers which contain groundwater and soil vapor remediation systems and equipment. In 2008 a portion of the Monarch Chemical Site was conveyed to Niagara Mohawk Power Corporation (a predecessor to National Grid) to facilitate the remediation of contamination associated with Utica Harbor Point Site (633021). The portion of the site which was transferred is enclosed by a barrier wall and is being remediated by National Grid. The nearest water supply is a private well on Smith Hill Road located 2.8 miles away. The nearest water body is the Utica Harbor 500 feet north of the site. Current Zoning and Land Use: The site is currently inactive, and is zoned for commercial use. The surrounding parcels are currently used for a combination of commercial and light industrial. The nearest residential area is 0.5 miles south of the site. Past Use of the Site: Sodium hypochlorite and sulfuric acid were manufactured for industrial uses at this location. A number of chemicals including chlorine were stored at the facility and re-packaged for distribution. Releases of the material occurred through spills. Contamination in the soil and groundwater is limited to certain areas of the site and is not widespread. Site Geology and Hydrogeology: The subsurface at the site is underlain by four distinct stratigraphic units consisting of fluvial and glaciolacustrine sediments. In descending order, these units are the upper sand/fill unit, the silty clay unit, the clayey sand/silty sand unit and the glacial till unit. Depths to groundwater typically range from 4 to 7 feet below the ground surface. Groundwater flow in the shallow zone is primarily toward the east-northeast and in the intermediate zone, is generally toward the north. There is a downward component of groundwater flow from shallower to intermediate aquifer.

Contaminants of Concern :

METHYLENE CHLORIDE, ETC.
 TETRACHLOROETHYLENE (PCE OR "PERC.")
 TRICHLOROETHANE (TCA)
 TRICHLOROETHYLENE (TCE)
 toluene

Site Environmental Assessment :

Nature and Extent of Contamination: Soil and groundwater were analyzed for volatile organic compounds (VOCs), semi-volatile compounds (SVOCs), metal, polychlorinated biphenyls (PCBs), and pesticides. Based on the investigation conducted to date, the primary contaminants of concern at the site were polycyclic aromatic hydrocarbons (PAHs are a sub-category of SVOCs) in shallow surface soil and tetrachloroethene (PCE) and trichloroethene (TCE) in groundwater. Soil: PAHs were limited to two isolated areas. At each of these areas two-feet of PAH contaminated soil was excavated and disposed of off-site. The excavation depth was pre-determined in the work plan and no post-excavation samples were collected. The excavated areas were backfilled with bank run gravel. PAH contaminated soil may remain below the soil cover, but is not believed to pose a significant concern. The Declaration of Restrictions restricts site use to commercial/industrial uses and requires due diligence prior to any subsurface excavation. Groundwater: PCE, TCE and their associated breakdown products are found in the groundwater across the site at concentrations in excess of the groundwater standards (typically 5 parts per billion

Map Id: 88
 Direction: ENE
 Distance: 0.607 mi., 3204 ft.
 Elevation: N/R
 Relative: N/R

EnviroSite ID: 5157888
 EPA ID: N/R

Site Name : MONARCH CHEMICAL COMPANY INC. |
 FORMER MONARCH CHEMICALS |
 MONARCH CHEMICALS INC
 37 MEADOW STREET | 37 MEADOW
 STREET PO BOX 176
 UTICA | CLINTON | Utica (c), NY

Database(s) : [AOC - NY, AST CBS - NY, AST PBS - NY,
 CERCLIS-HIST, ECHO, ERNS, FRS, HIST
 MANIFEST - NY, HIST PCS ENF, HMIRS
 (DOT), HSWDS - NY, IC EC - NY, ICIS,
 LTANKS 2 - NY, PCS FACILITY, PRP-CORP,
 RCRA_NONGEN, SEMS_8R_ACTIVE SITES,
 SHWS - NY, SPDES - NY, SPILLS - NY,
 VAPOR REOPENED - NY] **(cont.)**

HSWDS - NY **(cont.)**

(ppb) with a maximum reported concentration of 42,000 ppb of TCE. A minor amount of TCE from the site has migrated 100 feet down-gradient of the site at a maximum concentration of 60 ppb of TCE. Active on-site hydraulic controls are in place and operating to mitigate the movement of contaminated groundwater off site. Contaminated groundwater is extracted using a combination of dual phase extraction (DPE) and down-well groundwater submersible pumps. A series of soil-vapor extraction (SVE) points are in place to extract vapor phase contamination exposed as a result of the groundwater table depression. These extraction and treatment systems are housed in enclosed trailers on site.

Site Health Assessment :

Measures are in place to control the potential for coming in contact with subsurface soil and groundwater contamination remaining at the site. People are not drinking the contaminated groundwater because the area is served by a public water supply that obtains water from a different source. Volatile organic compounds in groundwater may move into the soil vapor (air spaces within the soil), which in turn may move into overlying buildings and affect indoor air quality. This process, which is similar to the movement of radon gas from the subsurface into the indoor air of buildings, is referred to as soil vapor intrusion. Currently there are no buildings on the site. An evaluation of the potential for soil vapor intrusion to occur will be completed if there is any future on-site building development and occupancy.

IC EC - NY

Facility Name : Monarch Chemical Company Inc.
 Facility Address : 37 MEADOW STREET, UTICA, 13503
 County : Oneida

Site Details

Site Code : 633030
 Program : State Superfund Program

Classification : The disposal of hazardous waste has been confirmed and the presence of such hazardous waste or its components or breakdown products represents a significant threat to public health or the environment: or hazardous waste disposal has not been confirmed, but the site has been listed on the Federal National Priorities List (NPL).

EPA ID : N/R
 DEC Region : 6
 Site Type : DUMP
 Estimated Size : 4.037 Acres
 Latitude : 43.10757092
 Longitude : -75.22481126

Map Id: 88
 Direction: ENE
 Distance: 0.607 mi., 3204 ft.
 Elevation: N/R
 Relative: N/R

Site Name : MONARCH CHEMICAL COMPANY INC. |
 FORMER MONARCH CHEMICALS |
 MONARCH CHEMICALS INC
 37 MEADOW STREET | 37 MEADOW
 STREET PO BOX 176
 UTICA | CLINTON | Utica (c), NY

Database(s) : [AOC - NY, AST CBS - NY, AST PBS - NY,
 CERCLIS-HIST, ECHO, ERNS, FRS, HIST
 MANIFEST - NY, HIST PCS ENF, HMIRS
 (DOT), HSWDS - NY, IC EC - NY, ICIS,
 LTANKS 2 - NY, PCS FACILITY, PRP-CORP,
 RCRA_NONGEN, SEMS_8R_ACTIVE SITES,
 SHWS - NY, SPDES - NY, SPILLS - NY,
 VAPOR REOPENED - NY] **(cont.)**

EnviroSite ID: 5157888
 EPA ID: N/R

IC EC - NY **(cont.)**

Last Date in Agency List : 2021-06-08

Institutional And Engineering Controls Details
 Control Type :

Deed Restriction

Control Elements :

Ground Water Use Restriction, Groundwater Treatment System, Vapor Mitigation, Soil Management Plan, Cover System, Landuse Restriction, Monitoring Plan, Site Management Plan, O&M Plan

Contaminants of Concern :

METHYLENE CHLORIDE, ETC.
 TETRACHLOROETHYLENE (PCE OR "PERC.")
 TRICHLOROETHANE (TCA)
 TRICHLOROETHYLENE (TCE)
 toluene

ICIS

Facility Name : FORMER MONARCH CHEMICALS
 Facility Address : 37 MEADOW STREET PO BOX 176, UTICA, NY 13503

Site Details

NPDES ID : NY0257206
 ICIS Facility Interest ID : 2600009152
 Facility UIN : 110002321345
 Facility Type Code : Corporation
 Impaired Waters : 303(D) Listed
 Latitude : 43.107306
 Longitude : -75.224917
 Last Date in Agency List : 2021-05-17

Facility NAICS

NAICS Code : N/R
 NAICS Description : N/R

Map Id: 88
 Direction: ENE
 Distance: 0.607 mi., 3204 ft.
 Elevation: N/R
 Relative: N/R

EnviroSite ID: 5157888
 EPA ID: N/R

Site Name : MONARCH CHEMICAL COMPANY INC. |
 FORMER MONARCH CHEMICALS |
 MONARCH CHEMICALS INC
 37 MEADOW STREET | 37 MEADOW
 STREET PO BOX 176
 UTICA | CLINTON | Utica (c), NY

Database(s) : [AOC - NY, AST CBS - NY, AST PBS - NY,
 CERCLIS-HIST, ECHO, ERNS, FRS, HIST
 MANIFEST - NY, HIST PCS ENF, HMIRS
 (DOT), HSWDS - NY, IC EC - NY, ICIS,
 LTANKS 2 - NY, PCS FACILITY, PRP-CORP,
 RCRA_NONGEN, SEMS_8R_ACTIVE SITES,
 SHWS - NY, SPDES - NY, SPILLS - NY,
 VAPOR REOPENED - NY] **(cont.)**

ICIS **(cont.)**

Facility SIC
 SIC Code : 5169
 SIC Description : Chemicals & Allied Products

LTANKS 2 - NY

Facility Name : MONARCH CHEMICAL
 Facility Address : 37 MEADOW ST, UTICA
 County : Oneida

Spill Details

Site ID : 165537
 Spill Number : 8402216
 Program Type : ER
 DER Facility ID : 139526
 DEC Region : 6
 Spill Date : 1984-11-18 09:50:00
 Close Date : 1984-11-21 00:00:00
 Contributing Factor : Tank Failure
 Material Spilled Classification : N/R
 SWIS Code : 3300
 DEC Lead on Spill : UNASSIGNED
 Referred to : N/R
 Received Date : 1984-11-19 09:50:00
 Computer ID : N/R
 Waterbody : SEWER SYSTEM
 Source : Commercial/Industrial
 Reported by : Other
 Cleanup Activity Ceased Date : 1984-11-21 00:00:00
 Cleanup Meets Standard : True
 Inspection Date : N/R
 Penalty : False
 UST Trust : False
 Remed Phase : 0
 Date Record Created : N/R
 Record Last Updated : 2019-10-24 15:14:48
 Spiller Name : N/R
 Spiller Company : N/R
 Spiller Address : ***Update***, ZZ
 Spiller Country : 001
 Contact Name : N/R
 Contact Phone : N/R
 Contact Extension : N/R
 After Hours : False

Map Id: 88
 Direction: ENE
 Distance: 0.607 mi., 3204 ft.
 Elevation: N/R
 Relative: N/R

Envirosite ID: 5157888
 EPA ID: N/R

Site Name : MONARCH CHEMICAL COMPANY INC. |
 FORMER MONARCH CHEMICALS |
 MONARCH CHEMICALS INC
 37 MEADOW STREET | 37 MEADOW
 STREET PO BOX 176
 UTICA | CLINTON | Utica (c), NY

Database(s) : [AOC - NY, AST CBS - NY, AST PBS - NY,
 CERCLIS-HIST, ECHO, ERNS, FRS, HIST
 MANIFEST - NY, HIST PCS ENF, HMIRS
 (DOT), HSWDS - NY, IC EC - NY, ICIS,
 LTANKS 2 - NY, PCS FACILITY, PRP-CORP,
 RCRA_NONGEN, SEMS_8R_ACTIVE SITES,
 SHWS - NY, SPDES - NY, SPILLS - NY,
 VAPOR REOPENED - NY] **(cont.)**

LTANKS 2 - NY **(cont.)**

Latitude : 43.107067110
 Longitude : -75.224575900
 Caller Remark : ""

DEC Remark : "Prior to Sept, 2004 data translation this spill Lead_DEC Field was
 2004/02/19 - Spill_Time was previously blank and replaced with
 RCVD_Time to fix a data translation problem... Bob Corcoran 10/12/95:
 This is additional information about material spilled from the translation
 of the old spill file: 19% LIQUID CAUSTIC. COMPLETE FILE IN DECDOCS.
 NO PAPER FILE. "

Last Date in Agency List : 2020-09-28

Material Details

Spill Number : 8402216
 Operable Unit ID : N/R
 Operable Unit : N/R
 Material ID : N/R
 Material Code : N/R
 Material Name : N/R
 Case Number : N/R
 Material Family : N/R
 Quantity : N/R
 Units : N/R
 Recovered : N/R
 Affected Media: Soil : N/R
 Affected Media: Air : N/R
 Affected Media: Ind Air : N/R
 Affected Media: Groundwater : N/R
 Affected Media: Surface Water : N/R
 Affected Media: Drinking Water : N/R
 Affected Media: Sewer Line : N/R
 Affected Media: Impervious Surface : N/R
 Affected Media: Subway : N/R
 Affected Media: Utility Conveyance : N/R
 Oxygenate : N/R

PCS FACILITY

Issue Date : 2019-01-29
 Original Issue Date : 2009-10-01
 Effective Date : 2019-10-01
 Expiration Date : 2024-09-30
 Retirement Date : N/R

Map Id: 88
 Direction: ENE
 Distance: 0.607 mi., 3204 ft.
 Elevation: N/R
 Relative: N/R

EnviroSite ID: 5157888
 EPA ID: N/R

Site Name : MONARCH CHEMICAL COMPANY INC. |
 FORMER MONARCH CHEMICALS |
 MONARCH CHEMICALS INC
 37 MEADOW STREET | 37 MEADOW
 STREET PO BOX 176
 UTICA | CLINTON | Utica (c), NY

Database(s) : [AOC - NY, AST CBS - NY, AST PBS - NY,
 CERCLIS-HIST, ECHO, ERNS, FRS, HIST
 MANIFEST - NY, HIST PCS ENF, HMIRS
 (DOT), HSWDS - NY, IC EC - NY, ICIS,
 LTANKS 2 - NY, PCS FACILITY, PRP-CORP,
 RCRA_NONGEN, SEMS_8R_ACTIVE SITES,
 SHWS - NY, SPDES - NY, SPILLS - NY,
 VAPOR REOPENED - NY] **(cont.)**

PCS FACILITY **(cont.)**

Termination Date : N/R
 Issuing Agency : NYSDEC
 Agency Type : State
 Activity ID : 3601882216
 External Permit Number : N/R
 Facility Type Indicator : NON-POTW
 Permit Type : NPDES Individual Permit
 Major Minor Status : N
 Permit Status : Effective
 Total Design Flow Number : N/R
 Actual Average Flow Number : N/R
 State Water Body : 02020004
 State Water Body Name : MOHAWK R
 Permit Name : JCI JONES CHEMICALS, INC
 Permit Comp Status : N/R
 RNC Tracking : Y
 Master External Permit Number : N/R
 TMDL Interface : N/R
 EDMR Authorization : Y
 Pretreatment Indicator : N/R
 Last Date in Agency List : 2021-06-11

Issue Date : 2014-10-01
 Original Issue Date : 2009-10-01
 Effective Date : 2014-10-01
 Expiration Date : 2019-09-30
 Retirement Date : 2019-09-30
 Termination Date : N/R
 Issuing Agency : NYSDEC
 Agency Type : State
 Activity ID : 3400300760
 External Permit Number : N/R
 Facility Type Indicator : NON-POTW
 Permit Type : NPDES Individual Permit
 Major Minor Status : N
 Permit Status : Administratively Continued
 Total Design Flow Number : N/R
 Actual Average Flow Number : N/R
 State Water Body : 02020004
 State Water Body Name : MOHAWK R
 Permit Name : JCI JONES CHEMICALS, INC
 Permit Comp Status : N/R
 RNC Tracking : Y
 Master External Permit Number : N/R
 TMDL Interface : N/R

Map Id: 88
 Direction: ENE
 Distance: 0.607 mi., 3204 ft.
 Elevation: N/R
 Relative: N/R

EnviroSite ID: 5157888
 EPA ID: N/R

Site Name : MONARCH CHEMICAL COMPANY INC. |
 FORMER MONARCH CHEMICALS |
 MONARCH CHEMICALS INC
 37 MEADOW STREET | 37 MEADOW
 STREET PO BOX 176
 UTICA | CLINTON | Utica (c), NY

Database(s) : [AOC - NY, AST CBS - NY, AST PBS - NY,
 CERCLIS-HIST, ECHO, ERNS, FRS, HIST
 MANIFEST - NY, HIST PCS ENF, HMIRS
 (DOT), HSWDS - NY, IC EC - NY, ICIS,
 LTANKS 2 - NY, PCS FACILITY, PRP-CORP,
 RCRA_NONGEN, SEMS_8R_ACTIVE SITES,
 SHWS - NY, SPDES - NY, SPILLS - NY,
 VAPOR REOPENED - NY] **(cont.)**

PCS FACILITY **(cont.)**

EDMR Authorization :	Y
Pretreatment Indicator :	N/R
Last Date in Agency List :	2021-06-11
Issue Date :	2009-10-01
Original Issue Date :	2009-10-01
Effective Date :	2009-10-01
Expiration Date :	2014-09-30
Retirement Date :	2014-09-30
Termination Date :	N/R
Issuing Agency :	NYSDEC
Agency Type :	State
Activity ID :	2600019209
External Permit Number :	N/R
Facility Type Indicator :	NON-POTW
Permit Type :	NPDES Individual Permit
Major Minor Status :	N
Permit Status :	Administratively Continued
Total Design Flow Number :	N/R
Actual Average Flow Number :	N/R
State Water Body :	02020004
State Water Body Name :	MOHAWK R
Permit Name :	JCI JONES CHEMICALS, INC
Permit Comp Status :	Y
RNC Tracking :	Y
Master External Permit Number :	N/R
TMDL Interface :	N/R
EDMR Authorization :	N
Pretreatment Indicator :	N/R
Last Date in Agency List :	2021-06-11

PRP-CORP

Facility Name :	MONARCH CHEMICAL, INC.
Facility Address :	37 MEADOW STREET, UTICA, NY 13503
Actual Date :	1991-05-23
Date Type :	SPECIAL NOTICE
EPA ID :	NYD980509285
Site Name :	TRI-CITIES BARREL CO., INC.
NPL Status Description :	Currently on the Final NPL
Non NPL Status Short Name :	N/R
Action Name :	Spcl Not Ltrs
Action Type Seq :	SG-1

Map Id: 88
 Direction: ENE
 Distance: 0.607 mi., 3204 ft.
 Elevation: N/R
 Relative: N/R

EnviroSite ID: 5157888
 EPA ID: N/R

Site Name : MONARCH CHEMICAL COMPANY INC. |
 FORMER MONARCH CHEMICALS |
 MONARCH CHEMICALS INC
 37 MEADOW STREET | 37 MEADOW
 STREET PO BOX 176
 UTICA | CLINTON | Utica (c), NY

Database(s) : [AOC - NY, AST CBS - NY, AST PBS - NY,
 CERCLIS-HIST, ECHO, ERNS, FRS, HIST
 MANIFEST - NY, HIST PCS ENF, HMIRS
 (DOT), HSWDS - NY, IC EC - NY, ICIS,
 LTANKS 2 - NY, PCS FACILITY, PRP-CORP,
 RCRA_NONGEN, SEMS_8R_ACTIVE SITES,
 SHWS - NY, SPDES - NY, SPILLS - NY,
 VAPOR REOPENED - NY] **(cont.)**

PRP-CORP **(cont.)**

Region Code : 02
 Last Date in Agency List : 2021-07-06

RCRA_NONGEN

Facility Name : DEC 6011
 Facility Address : 37 MEADOW STREET, UTICA, NY 13503-0000
 County : ONEIDA

Date Form Received by Agency : 1992-02-12
 EPA ID : NYP003601143
 Mailing Address : 50 WOLF ROAD, ALBANY, NY 12233-7010
 Contact : WM ZEPPELELLI
 Contact Address : 50 WOLF ROAD, ALBANY, NY 12233-7010
 Contact Country : US
 Contact Telephone : 518-346-4676
 Contact Email : N/R
 EPA Region : 02
 Land Type : Not Reported
 Source Type : Implementer
 Classification : Not a generator, verified
 Description : Not a generator, verified
 Last Date in Agency List : 2021-04-26

Owner/Operator Summary

Owner/Operator Name : N/R
 Owner/Operator Address : N/R
 Owner/Operator Country : N/R
 Owner/Operator Telephone : N/R
 Owner/Operator Email : N/R
 Owner/Operator Fax : N/R
 Legal Status : N/R
 Owner/Operator Type : N/R
 Owner/Operator Start Date : N/R
 Owner/Operator End Date : N/R

Handler Activities Summary

U.S. Importer of Hazardous Waste : N
 Mixed Waste (Haz. and Radioactive) : N
 Recycler of Hazardous Waste : N
 Transporter of Hazardous Waste : N

Map Id: 88
 Direction: ENE
 Distance: 0.607 mi., 3204 ft.
 Elevation: N/R
 Relative: N/R

EnviroSite ID: 5157888
 EPA ID: N/R

Site Name : MONARCH CHEMICAL COMPANY INC. |
 FORMER MONARCH CHEMICALS |
 MONARCH CHEMICALS INC
 37 MEADOW STREET | 37 MEADOW
 STREET PO BOX 176
 UTICA | CLINTON | Utica (c), NY

Database(s) : [AOC - NY, AST CBS - NY, AST PBS - NY,
 CERCLIS-HIST, ECHO, ERNS, FRS, HIST
 MANIFEST - NY, HIST PCS ENF, HMIRS
 (DOT), HSWDS - NY, IC EC - NY, ICIS,
 LTANKS 2 - NY, PCS FACILITY, PRP-CORP,
 RCRA_NONGEN, SEMS_8R_ACTIVE SITES,
 SHWS - NY, SPDES - NY, SPILLS - NY,
 VAPOR REOPENED - NY] **(cont.)**

RCRA_NONGEN **(cont.)**

Treater, Storer or Disposer of HW : N
 Underground Injection Activity : N
 On-site Burner Exemption : N
 Furnace Exemption : N
 Used Oil Fuel Burner : N
 Used Oil Processor : N
 Used Oil Refiner : N
 Used Oil Fuel Marketer to Burner : N
 Used Oil Specification Marketer : N
 Used Oil Transfer Facility : N
 Used Oil Transporter : N

Historical Generators

Date Form Received by Agency : 1992-02-11
 Facility Name : DEC 6011
 Classification : Not a generator, verified

Date Form Received by Agency : 1992-02-10
 Facility Name : DEC 6011
 Classification : Large Quantity Generator

Notices of Violations Summary

Regulation Violated : N

Facility Name : MONARCH CHEMICALS INC
 Facility Address : 37 MEADOW ST, UTICA, NY 13503
 County : ONEIDA

Date Form Received by Agency : 2007-01-01
 EPA ID : NYD013326483
 Mailing Address : 100 SUNNY SOL BLVD, CALEDONIA, NY 14423
 Contact : N/R
 Contact Address : 100 SUNNY SOL BLVD, CALEDONIA, NY 14423
 Contact Country : US
 Contact Telephone : N/R
 Contact Email : N/R
 EPA Region : 02
 Land Type : Not Reported
 Source Type : Implementer

Map Id: 88
 Direction: ENE
 Distance: 0.607 mi., 3204 ft.
 Elevation: N/R
 Relative: N/R

EnviroSite ID: 5157888
 EPA ID: N/R

Site Name : MONARCH CHEMICAL COMPANY INC. |
 FORMER MONARCH CHEMICALS |
 MONARCH CHEMICALS INC
 37 MEADOW STREET | 37 MEADOW
 STREET PO BOX 176
 UTICA | CLINTON | Utica (c), NY

Database(s) : [AOC - NY, AST CBS - NY, AST PBS - NY,
 CERCLIS-HIST, ECHO, ERNS, FRS, HIST
 MANIFEST - NY, HIST PCS ENF, HMIRS
 (DOT), HSWDS - NY, IC EC - NY, ICIS,
 LTANKS 2 - NY, PCS FACILITY, PRP-CORP,
 RCRA_NONGEN, SEMS_8R_ACTIVE SITES,
 SHWS - NY, SPDES - NY, SPILLS - NY,
 VAPOR REOPENED - NY] **(cont.)**

RCRA_NONGEN **(cont.)**

Classification : Not a generator, verified
 Description : Not a generator, verified
 Last Date in Agency List : 2021-04-26

Owner/Operator Summary

Owner/Operator Name : JONES CHEMICALS INC
 Owner/Operator Address : 100 SUNNY SOL BLVD, CALEDONIA, NY 14423
 Owner/Operator Country : US
 Owner/Operator Telephone : 716-538-2311
 Owner/Operator Email : N/R
 Owner/Operator Fax : N/R
 Legal Status : Private
 Owner/Operator Type : Owner
 Owner/Operator Start Date : N/R
 Owner/Operator End Date : N/R

Owner/Operator Name : JONES CHEMICALS, INC
 Owner/Operator Address : 100 SUNNY SOL BLVD., OPERCITY, NY 99999
 Owner/Operator Country : US
 Owner/Operator Telephone : 716-538-2311
 Owner/Operator Email : N/R
 Owner/Operator Fax : N/R
 Legal Status : Private
 Owner/Operator Type : Operator
 Owner/Operator Start Date : N/R
 Owner/Operator End Date : N/R

Handler Activities Summary

U.S. Importer of Hazardous Waste : N
 Mixed Waste (Haz. and Radioactive) : N
 Recycler of Hazardous Waste : N
 Transporter of Hazardous Waste : N
 Treater, Storer or Disposer of HW : N
 Underground Injection Activity : N
 On-site Burner Exemption : N
 Furnace Exemption : N
 Used Oil Fuel Burner : N
 Used Oil Processor : N
 Used Oil Refiner : N
 Used Oil Fuel Marketer to Burner : N
 Used Oil Specification Marketer : N

Map Id: 88
 Direction: ENE
 Distance: 0.607 mi., 3204 ft.
 Elevation: N/R
 Relative: N/R

EnviroSite ID: 5157888
 EPA ID: N/R

Site Name : MONARCH CHEMICAL COMPANY INC. |
 FORMER MONARCH CHEMICALS |
 MONARCH CHEMICALS INC
 37 MEADOW STREET | 37 MEADOW
 STREET PO BOX 176
 UTICA | CLINTON | Utica (c), NY

Database(s) : [AOC - NY, AST CBS - NY, AST PBS - NY,
 CERCLIS-HIST, ECHO, ERNS, FRS, HIST
 MANIFEST - NY, HIST PCS ENF, HMIRS
 (DOT), HSWDS - NY, IC EC - NY, ICIS,
 LTANKS 2 - NY, PCS FACILITY, PRP-CORP,
 RCRA_NONGEN, SEMS_8R_ACTIVE SITES,
 SHWS - NY, SPDES - NY, SPILLS - NY,
 VAPOR REOPENED - NY] **(cont.)**

RCRA_NONGEN **(cont.)**

Used Oil Transfer Facility : N
 Used Oil Transporter : N

Historical Generators

Date Form Received by Agency : 2006-01-01
 Facility Name : MONARCH CHEMICALS INC
 Classification : Not a generator, verified

Date Form Received by Agency : 1995-03-31
 Facility Name : MONARCH CHEMICALS INC
 Classification : Very Small Quantity Generator

Date Form Received by Agency : 1990-03-01
 Facility Name : MONARCH CHEMICALS INC
 Classification : Large Quantity Generator

Date Form Received by Agency : 1980-12-05
 Facility Name : MONARCH CHEMICALS INC
 Classification : Not a generator, verified

Date Form Received by Agency : 1980-08-15
 Facility Name : MONARCH CHEMICALS INC
 Classification : Small Quantity Generator

Notices of Violations Summary

Date of Violation : 1989-04-13
 Date Achieved Compliance : 1989-06-12
 Regulation Violated : Y
 Area of Violation : Generators - General
 Enforcement Action : WRITTEN INFORMAL
 Enforcement Action Date : 1989-04-26
 Enf. Disposition Status : N/R
 Enf. Disp. Status Date : N/R
 Violation Lead Agency : State
 Enforcement Lead Agency : State
 Proposed Penalty Amount : N/R
 Final Penalty Amount : N/R
 Paid Penalty Amount : N/R

Map Id: 88
 Direction: ENE
 Distance: 0.607 mi., 3204 ft.
 Elevation: N/R
 Relative: N/R

Envirosite ID: 5157888
 EPA ID: N/R

Site Name : MONARCH CHEMICAL COMPANY INC. |
 FORMER MONARCH CHEMICALS |
 MONARCH CHEMICALS INC
 37 MEADOW STREET | 37 MEADOW
 STREET PO BOX 176
 UTICA | CLINTON | Utica (c), NY

Database(s) : [AOC - NY, AST CBS - NY, AST PBS - NY,
 CERCLIS-HIST, ECHO, ERNS, FRS, HIST
 MANIFEST - NY, HIST PCS ENF, HMIRS
 (DOT), HSWDS - NY, IC EC - NY, ICIS,
 LTANKS 2 - NY, PCS FACILITY, PRP-CORP,
 RCRA_NONGEN, SEMS_8R_ACTIVE SITES,
 SHWS - NY, SPDES - NY, SPILLS - NY,
 VAPOR REOPENED - NY] **(cont.)**

RCRA_NONGEN **(cont.)**

Date of Violation : 1986-09-12
 Date Achieved Compliance : 1986-10-27
 Regulation Violated : Y
 Area of Violation : Generators - General
 Enforcement Action : WRITTEN INFORMAL
 Enforcement Action Date : 1986-10-10
 Enf. Disposition Status : N/R
 Enf. Disp. Status Date : N/R
 Violation Lead Agency : State
 Enforcement Lead Agency : State
 Proposed Penalty Amount : N/R
 Final Penalty Amount : N/R
 Paid Penalty Amount : N/R

Evaluation Action Summary

Evaluation Date : 2000-11-06
 Evaluation : COMPLIANCE EVALUATION INSPECTION ON-SITE
 Area of Violation : N/R
 Date Achieved Compliance : N/R
 Evaluation Lead Agency : State

Evaluation Date : 1989-04-13
 Evaluation : COMPLIANCE EVALUATION INSPECTION ON-SITE
 Area of Violation : Generators - General
 Date Achieved Compliance : 1989-06-12
 Evaluation Lead Agency : State

Evaluation Date : 1987-09-15
 Evaluation : COMPLIANCE EVALUATION INSPECTION ON-SITE
 Area of Violation : N/R
 Date Achieved Compliance : N/R
 Evaluation Lead Agency : State

Evaluation Date : 1986-09-12
 Evaluation : COMPLIANCE EVALUATION INSPECTION ON-SITE
 Area of Violation : Generators - General
 Date Achieved Compliance : 1986-10-27
 Evaluation Lead Agency : State

Map Id: 88
 Direction: ENE
 Distance: 0.607 mi., 3204 ft.
 Elevation: N/R
 Relative: N/R

EnviroSite ID: 5157888
 EPA ID: N/R

Site Name : MONARCH CHEMICAL COMPANY INC. |
 FORMER MONARCH CHEMICALS |
 MONARCH CHEMICALS INC
 37 MEADOW STREET | 37 MEADOW
 STREET PO BOX 176
 UTICA | CLINTON | Utica (c), NY

Database(s) : [AOC - NY, AST CBS - NY, AST PBS - NY,
 CERCLIS-HIST, ECHO, ERNS, FRS, HIST
 MANIFEST - NY, HIST PCS ENF, HMIRS
 (DOT), HSWDS - NY, IC EC - NY, ICIS,
 LTANKS 2 - NY, PCS FACILITY, PRP-CORP,
 RCRA_NONGEN, SEMS_8R_ACTIVE_SITES,
 SHWS - NY, SPDES - NY, SPILLS - NY,
 VAPOR REOPENED - NY] **(cont.)**

SEMS_8R_ACTIVE SITES

Facility Name :	MONARCH CHEMICAL CO
Facility Address :	37 MEADOW ST, UTICA, NY 13503
County :	ONEIDA

Site Details

Site ID :	0203772
EPA ID :	NYD013326483
Region :	02
Congressional District :	25
Federal Facility :	N
Federal Facility Docket :	N
NPL Status :	Not on the NPL
Non NPL Status :	Other Cleanup Activity: State-Lead Cleanup
FIPS Code :	36065
Superfund Alternative Agreement :	N
Latitude :	N/R
Longitude :	N/R
Last Date in Agency List :	2021-02-12

Additional Information

Start Date :	1992-03-01
Finish Date :	1992-03-01
OU :	00
Action Code :	SI
Action Name :	SI
Sequence :	1
Quality :	L
Current Action Lead :	St Perf

Start Date :	1990-03-01
Finish Date :	1990-08-01
OU :	00
Action Code :	PA
Action Name :	PA
Sequence :	2
Quality :	N
Current Action Lead :	St Perf

Start Date :	1987-03-01
Finish Date :	1987-03-30

Map Id: 88
 Direction: ENE
 Distance: 0.607 mi., 3204 ft.
 Elevation: N/R
 Relative: N/R

EnviroSite ID: 5157888
 EPA ID: N/R

Site Name : MONARCH CHEMICAL COMPANY INC. |
 FORMER MONARCH CHEMICALS |
 MONARCH CHEMICALS INC
 37 MEADOW STREET | 37 MEADOW
 STREET PO BOX 176
 UTICA | CLINTON | Utica (c), NY

Database(s) : [AOC - NY, AST CBS - NY, AST PBS - NY,
 CERCLIS-HIST, ECHO, ERNS, FRS, HIST
 MANIFEST - NY, HIST PCS ENF, HMIRS
 (DOT), HSWDS - NY, IC EC - NY, ICIS,
 LTANKS 2 - NY, PCS FACILITY, PRP-CORP,
 RCRA_NONGEN, SEMS_8R_ACTIVE_SITES,
 SHWS - NY, SPDES - NY, SPILLS - NY,
 VAPOR REOPENED - NY] **(cont.)**

SEMS_8R_ACTIVE SITES **(cont.)**

OU :	00
Action Code :	PA
Action Name :	PA
Sequence :	1
Quality :	N
Current Action Lead :	EPA Perf
Start Date :	1981-06-01
Finish Date :	1981-06-01
OU :	00
Action Code :	DS
Action Name :	DISCVRY
Sequence :	1
Quality :	N/R
Current Action Lead :	EPA Perf
Start Date :	N/R
Finish Date :	2012-11-27
OU :	00
Action Code :	OO
Action Name :	SITE REASS
Sequence :	1
Quality :	L
Current Action Lead :	EPA Perf In-Hse

SHWS - NY

Facility Name :	Monarch Chemical Company Inc.
Facility Address :	37 MEADOW STREET, UTICA, 13503
County :	Oneida

Site Details

Site Code :	633030
Program :	State Superfund Program
Classification :	The disposal of hazardous waste has been confirmed and the presence of such hazardous waste or its components or breakdown products represents a significant threat to public health or the environment: or hazardous waste disposal has not been confirmed, but the site has been listed on the Federal National Priorities List (NPL).
EPA ID :	N/R

Map Id: 88
 Direction: ENE
 Distance: 0.607 mi., 3204 ft.
 Elevation: N/R
 Relative: N/R

Site Name : MONARCH CHEMICAL COMPANY INC. |
 FORMER MONARCH CHEMICALS |
 MONARCH CHEMICALS INC
 37 MEADOW STREET | 37 MEADOW
 STREET PO BOX 176
 UTICA | CLINTON | Utica (c), NY

Database(s) : [AOC - NY, AST CBS - NY, AST PBS - NY,
 CERCLIS-HIST, ECHO, ERNS, FRS, HIST
 MANIFEST - NY, HIST PCS ENF, HMIRS
 (DOT), HSWDS - NY, IC EC - NY, ICIS,
 LTANKS 2 - NY, PCS FACILITY, PRP-CORP,
 RCRA_NONGEN, SEMS_8R_ACTIVE SITES,
 SHWS - NY, SPDES - NY, SPILLS - NY,
 VAPOR REOPENED - NY] **(cont.)**

EnviroSite ID: 5157888
 EPA ID: N/R

SHWS - NY **(cont.)**

DEC Region : 6
 Site Type : DUMP
 Estimated Size : 4.037 Acres
 Latitude : 43.10757092
 Longitude : -75.22481126
 Last Date in Agency List : 2021-06-08

Site Owner and Operator Details

Site Owner(s) : N/R
 Operator(s) : N/R
 Address : N/R

Summary of Project Completion Dates

Completion Date : N/R
 Operable Unit : N/R
 Project Name : N/R

Site Document Repository Details

Name : N/R
 Address : N/R

Hazardous Waste Disposal Period

From : 1966
 To : present

Institutional And Engineering Controls Details

Control Type : Deed Restriction

Control Elements : Ground Water Use Restriction, Groundwater Treatment System, Vapor Mitigation, Soil Management Plan, Cover System, Landuse Restriction, Monitoring Plan, Site Management Plan, O&M Plan

Map Id: 88
 Direction: ENE
 Distance: 0.607 mi., 3204 ft.
 Elevation: N/R
 Relative: N/R

EnviroSite ID: 5157888
 EPA ID: N/R

Site Name : MONARCH CHEMICAL COMPANY INC. |
 FORMER MONARCH CHEMICALS |
 MONARCH CHEMICALS INC
 37 MEADOW STREET | 37 MEADOW
 STREET PO BOX 176
 UTICA | CLINTON | Utica (c), NY

Database(s) : [AOC - NY, AST CBS - NY, AST PBS - NY,
 CERCLIS-HIST, ECHO, ERNS, FRS, HIST
 MANIFEST - NY, HIST PCS ENF, HMIRS
 (DOT), HSWDS - NY, IC EC - NY, ICIS,
 LTANKS 2 - NY, PCS FACILITY, PRP-CORP,
 RCRA_NONGEN, SEMS_8R_ACTIVE_SITES,
 SHWS - NY, SPDES - NY, SPILLS - NY,
 VAPOR REOPENED - NY] **(cont.)**

SHWS - NY **(cont.)**

Site Description Details

Site Description :

Location: The Monarch Chemical Site is a 4.04-acre site located in an urban area west of the intersection of Lee Street and Meadow Street in the city of Utica. The property address is 37 Meadow Street, Utica, NY. Site Features: The site is relatively flat with several large building foundation slabs. The remaining portions of the site are covered with former parking areas, roadways and a railroad spur. Currently the only structures on site are two trailers which contain groundwater and soil vapor remediation systems and equipment. In 2008 a portion of the Monarch Chemical Site was conveyed to Niagara Mohawk Power Corporation (a predecessor to National Grid) to facilitate the remediation of contamination associated with Utica Harbor Point Site (633021). The portion of the site which was transferred is enclosed by a barrier wall and is being remediated by National Grid. The nearest water supply is a private well on Smith Hill Road located 2.8 miles away. The nearest water body is the Utica Harbor 500 feet north of the site. Current Zoning and Land Use: The site is currently inactive, and is zoned for commercial use. The surrounding parcels are currently used for a combination of commercial and light industrial. The nearest residential area is 0.5 miles south of the site. Past Use of the Site: Sodium hypochlorite and sulfuric acid were manufactured for industrial uses at this location. A number of chemicals including chlorine were stored at the facility and re-packaged for distribution. Releases of the material occurred through spills. Contamination in the soil and groundwater is limited to certain areas of the site and is not widespread. Site Geology and Hydrogeology: The subsurface at the site is underlain by four distinct stratigraphic units consisting of fluvial and glaciolacustrine sediments. In descending order, these units are the upper sand/fill unit, the silty clay unit, the clayey sand/silty sand unit and the glacial till unit. Depths to groundwater typically range from 4 to 7 feet below the ground surface. Groundwater flow in the shallow zone is primarily toward the east-northeast and in the intermediate zone, is generally toward the north. There is a downward component of groundwater flow from shallower to intermediate aquifer.

Contaminants of Concern :

METHYLENE CHLORIDE, ETC.
 TETRACHLOROETHYLENE (PCE OR "PERC.")
 TRICHLOROETHANE (TCA)
 TRICHLOROETHYLENE (TCE)
 toluene

Site Environmental Assessment :

Nature and Extent of Contamination: Soil and groundwater were analyzed for volatile organic compounds (VOCs), semi-volatile compounds (SVOCs), metal, polychlorinated biphenyls (PCBs), and pesticides. Based on the investigation conducted to date, the primary contaminants of concern at the site were polycyclic aromatic hydrocarbons (PAHs are a sub-category of SVOCs) in shallow surface soil and tetrachloroethene (PCE) and trichloroethene (TCE) in groundwater. Soil: PAHs were limited to two isolated areas. At each of these areas two-feet of PAH contaminated soil was excavated and disposed of off-site. The excavation depth was pre-determined in the work plan and no post-excavation samples were collected. The excavated areas were backfilled with bank run gravel. PAH contaminated soil may remain below the soil cover, but is not believed to pose a significant concern. The Declaration of Restrictions restricts site use to commercial/industrial uses and requires due diligence prior to

Map Id: 88
 Direction: ENE
 Distance: 0.607 mi., 3204 ft.
 Elevation: N/R
 Relative: N/R

EnviroSite ID: 5157888
 EPA ID: N/R

Site Name : MONARCH CHEMICAL COMPANY INC. |
 FORMER MONARCH CHEMICALS |
 MONARCH CHEMICALS INC
 37 MEADOW STREET | 37 MEADOW
 STREET PO BOX 176
 UTICA | CLINTON | Utica (c), NY

Database(s) : [AOC - NY, AST CBS - NY, AST PBS - NY,
 CERCLIS-HIST, ECHO, ERNS, FRS, HIST
 MANIFEST - NY, HIST PCS ENF, HMIRS
 (DOT), HSWDS - NY, IC EC - NY, ICIS,
 LTANKS 2 - NY, PCS FACILITY, PRP-CORP,
 RCRA_NONGEN, SEMS_8R_ACTIVE SITES,
 SHWS - NY, SPDES - NY, SPILLS - NY,
 VAPOR REOPENED - NY] **(cont.)**

SHWS - NY **(cont.)**

any subsurface excavation. Groundwater: PCE, TCE and their associated breakdown products are found in the groundwater across the site at concentrations in excess of the groundwater standards (typically 5 parts per billion (ppb)) with a maximum reported concentration of 42,000 ppb of TCE. A minor amount of TCE from the site has migrated 100 feet down-gradient of the site at a maximum concentration of 60 ppb of TCE. Active on-site hydraulic controls are in place and operating to mitigate the movement of contaminated groundwater off site. Contaminated groundwater is extracted using a combination of dual phase extraction (DPE) and down-well groundwater submersible pumps. A series of soil-vapor extraction (SVE) points are in place to extract vapor phase contamination exposed as a result of the groundwater table depression. These extraction and treatment systems are housed in enclosed trailers on site.

Site Health Assessment :

Measures are in place to control the potential for coming in contact with subsurface soil and groundwater contamination remaining at the site. People are not drinking the contaminated groundwater because the area is served by a public water supply that obtains water from a different source. Volatile organic compounds in groundwater may move into the soil vapor (air spaces within the soil), which in turn may move into overlying buildings and affect indoor air quality. This process, which is similar to the movement of radon gas from the subsurface into the indoor air of buildings, is referred to as soil vapor intrusion. Currently there are no buildings on the site. An evaluation of the potential for soil vapor intrusion to occur will be completed if there is any future on-site building development and occupancy.

SPDES - NY

Facility Name :	FORMER MONARCH CHEMICALS
Facility Address :	37 MEADOW ST, UTICA, NY 13503
County :	N/R
Permit ID :	NY0257206
Discharge Class Code :	01
Discharge Class Description :	State Significant Industrial
Primary SIC Description :	N/R
Permittee Organization Name :	JCI JONES CHEMICALS INC
Permittee Address :	1765 RINGLING BLVD, SARASOTA, FL 34236
Issue Date :	N/R
Effective Date :	N/R
Expiration Date :	2024-09-30
Termination Date :	N/R
Status :	N/R
MS4 Entity :	N/R
MS4 Name :	N/R
Contact Title :	N/R
Contact Address :	N/R

Map Id: 88
 Direction: ENE
 Distance: 0.607 mi., 3204 ft.
 Elevation: N/R
 Relative: N/R

Envirosite ID: 5157888
 EPA ID: N/R

Site Name : MONARCH CHEMICAL COMPANY INC. |
 FORMER MONARCH CHEMICALS |
 MONARCH CHEMICALS INC
 37 MEADOW STREET | 37 MEADOW
 STREET PO BOX 176
 UTICA | CLINTON | Utica (c), NY

Database(s) : [AOC - NY, AST CBS - NY, AST PBS - NY,
 CERCLIS-HIST, ECHO, ERNS, FRS, HIST
 MANIFEST - NY, HIST PCS ENF, HMIRS
 (DOT), HSWDS - NY, IC EC - NY, ICIS,
 LTANKS 2 - NY, PCS FACILITY, PRP-CORP,
 RCRA_NONGEN, SEMS_8R_ACTIVE SITES,
 SHWS - NY, SPDES - NY, SPILLS - NY,
 VAPOR REOPENED - NY] **(cont.)**

SPDES - NY **(cont.)**

Contact County : N/R
 Region : 6
 Latitude : 43.10731
 Longitude : 75.224921
 Last Date in Agency List : 2020-10-05

SPILLS - NY

Facility Name : MONARCH CHEMICAL
 Facility Address : 37 MEADOW ST, UTICA
 County : Oneida

Spill Details

Site ID : 165540
 Spill Number : 8802735
 Program Type : ER
 DER Facility ID : 562550
 DEC Region : 6
 Spill Date : 1988-06-27 14:00:00
 Close Date : 1988-06-27 00:00:00
 Contributing Factor : Human Error
 Material Spilled Classification : D4
 SWIS Code : 3316
 DEC Lead on Spill : AJMARSCH
 Referred to : N/R
 Received Date : 1988-06-27 14:17:00
 Computer ID : N/R
 Waterbody : N/R
 Source : Commercial/Industrial
 Reported by : Responsible Party
 Cleanup Activity Ceased Date : 1988-06-27 00:00:00
 Cleanup Meets Standard : True
 Inspection Date : 1988-06-27 00:00:00
 Penalty : False
 UST Trust : False
 Remed Phase : 0
 Date Record Created : 1988-07-05 00:00:00
 Record Last Updated : 2020-12-15 15:37:20
 Spiller Name : N/R
 Spiller Company : MONARCH CHEMICAL
 Spiller Address : 37 MEADOW ST., UTICA, NY
 Spiller Country : 001
 Contact Name : N/R
 Contact Phone : N/R

Map Id: 88
 Direction: ENE
 Distance: 0.607 mi., 3204 ft.
 Elevation: N/R
 Relative: N/R

Envirosite ID: 5157888
 EPA ID: N/R

Site Name : MONARCH CHEMICAL COMPANY INC. |
 FORMER MONARCH CHEMICALS |
 MONARCH CHEMICALS INC
 37 MEADOW STREET | 37 MEADOW
 STREET PO BOX 176
 UTICA | CLINTON | Utica (c), NY

Database(s) : [AOC - NY, AST CBS - NY, AST PBS - NY,
 CERCLIS-HIST, ECHO, ERNS, FRS, HIST
 MANIFEST - NY, HIST PCS ENF, HMIRS
 (DOT), HSWDS - NY, IC EC - NY, ICIS,
 LTANKS 2 - NY, PCS FACILITY, PRP-CORP,
 RCRA_NONGEN, SEMS_8R_ACTIVE_SITES,
 SHWS - NY, SPDES - NY, SPILLS - NY,
 VAPOR REOPENED - NY] **(cont.)**

SPILLS - NY **(cont.)**

Contact Extension : N/R
 After Hours : False
 Latitude : 43.107067110
 Longitude : -75.224575900
 Caller Remark : OVERFILL OF STORAGE TANK/CONTAINED ON BLACKTOP/PLANNING TO
 NEUTRALIZE

DEC Remark : 90 GALS RECOVERED, REMAINDER NEUTRALIZED/PERMISSION FROM
 COUNTY TO FLUSH W/LARGE AMTS OF WATER INTO SEWER SYSTEM -
 MONARCH CHEMICAL WAS SPILLER 06/27/88 CLEANUP COMPLETE (JM)

Last Date in Agency List : 2021-05-04

Material Details

Spill Number : 8802735
 Operable Unit ID : 918053
 Operable Unit : 01
 Material ID : 458306
 Material Code : 0038E
 Material Name : white caustic
 Case Number : 01310732
 Material Family : Hazardous Material
 Quantity : 50.00
 Units : G
 Recovered : 50.00
 Affected Media: Soil : True
 Affected Media: Air : False
 Affected Media: Ind Air : False
 Affected Media: Groundwater : False
 Affected Media: Surface Water : False
 Affected Media: Drinking Water : False
 Affected Media: Sewer Line : False
 Affected Media: Impervious Surface : False
 Affected Media: Subway : False
 Affected Media: Utility Conveyance : False
 Oxygenate : N/R

Spill Details

Site ID : 165537
 Spill Number : 8402216
 Program Type : ER
 DER Facility ID : 562550

Map Id: 88
 Direction: ENE
 Distance: 0.607 mi., 3204 ft.
 Elevation: N/R
 Relative: N/R

EnviroSite ID: 5157888
 EPA ID: N/R

Site Name : MONARCH CHEMICAL COMPANY INC. |
 FORMER MONARCH CHEMICALS |
 MONARCH CHEMICALS INC
 37 MEADOW STREET | 37 MEADOW
 STREET PO BOX 176
 UTICA | CLINTON | Utica (c), NY

Database(s) : [AOC - NY, AST CBS - NY, AST PBS - NY,
 CERCLIS-HIST, ECHO, ERNS, FRS, HIST
 MANIFEST - NY, HIST PCS ENF, HMIRS
 (DOT), HSWDS - NY, IC EC - NY, ICIS,
 LTANKS 2 - NY, PCS FACILITY, PRP-CORP,
 RCRA_NONGEN, SEMS_8R_ACTIVE SITES,
 SHWS - NY, SPDES - NY, SPILLS - NY,
 VAPOR REOPENED - NY] **(cont.)**

SPILLS - NY **(cont.)**

DEC Region : 6
 Spill Date : 1984-11-18 09:50:00
 Close Date : 1984-11-21 00:00:00
 Contributing Factor : Other
 Material Spilled Classification : D4
 SWIS Code : 3316
 DEC Lead on Spill : UNASSIGNED
 Referred to : N/R
 Received Date : 1984-11-19 09:50:00
 Computer ID : N/R
 Waterbody : SEWER SYSTEM
 Source : Commercial/Industrial
 Reported by : Other
 Cleanup Activity Ceased Date : 1984-11-21 00:00:00
 Cleanup Meets Standard : True
 Inspection Date : N/R
 Penalty : False
 UST Trust : False
 Remed Phase : 0
 Date Record Created : N/R
 Record Last Updated : 2020-11-27 11:47:05
 Spiller Name : N/R
 Spiller Company : N/R
 Spiller Address : ***Update***, ZZ
 Spiller Country : 001
 Contact Name : N/R
 Contact Phone : N/R
 Contact Extension : N/R
 After Hours : False
 Latitude : 43.107067110
 Longitude : -75.224575900
 Caller Remark : N/R

DEC Remark : Prior to Sept, 2004 data translation this spill Lead_DEC Field was
 2004/02/19 - Spill_Time was previously blank and replaced with
 RCVD_Time to fix a data translation problem... Bob Corcoran 10/12/95:
 This is additional information about material spilled from the translation
 of the old spill file: 19% LIQUID CAUSTIC. COMPLETE FILE IN DECDOS.
 NO PAPER FILE.

Last Date in Agency List : 2021-05-04

Map Id: 88
 Direction: ENE
 Distance: 0.607 mi., 3204 ft.
 Elevation: N/R
 Relative: N/R

Envirosite ID: 5157888
 EPA ID: N/R

Site Name : MONARCH CHEMICAL COMPANY INC. |
 FORMER MONARCH CHEMICALS |
 MONARCH CHEMICALS INC
 37 MEADOW STREET | 37 MEADOW
 STREET PO BOX 176
 UTICA | CLINTON | Utica (c), NY

Database(s) : [AOC - NY, AST CBS - NY, AST PBS - NY,
 CERCLIS-HIST, ECHO, ERNS, FRS, HIST
 MANIFEST - NY, HIST PCS ENF, HMIRS
 (DOT), HSWDS - NY, IC EC - NY, ICIS,
 LTANKS 2 - NY, PCS FACILITY, PRP-CORP,
 RCRA_NONGEN, SEMS_8R_ACTIVE SITES,
 SHWS - NY, SPDES - NY, SPILLS - NY,
 VAPOR REOPENED - NY] **(cont.)**

SPILLS - NY **(cont.)**

Material Details

Spill Number :	8402216
Operable Unit ID :	N/R
Operable Unit :	N/R
Material ID :	N/R
Material Code :	N/R
Material Name :	N/R
Case Number :	N/R
Material Family :	N/R
Quantity :	N/R
Units :	N/R
Recovered :	N/R
Affected Media: Soil :	N/R
Affected Media: Air :	N/R
Affected Media: Ind Air :	N/R
Affected Media: Groundwater :	N/R
Affected Media: Surface Water :	N/R
Affected Media: Drinking Water :	N/R
Affected Media: Sewer Line :	N/R
Affected Media: Impervious Surface :	N/R
Affected Media: Subway :	N/R
Affected Media: Utility Conveyance :	N/R
Oxygenate :	N/R

Spill Details

Site ID :	165538
Spill Number :	8500913
Program Type :	ER
DER Facility ID :	562550
DEC Region :	6
Spill Date :	1985-06-07 16:00:00
Close Date :	1985-06-07 00:00:00
Contributing Factor :	Equipment Failure
Material Spilled Classification :	D4
SWIS Code :	3316
DEC Lead on Spill :	UNASSIGNED
Referred to :	N/R
Received Date :	1985-06-11 14:00:00
Computer ID :	N/R
Waterbody :	ON GROUND
Source :	Commercial/Industrial
Reported by :	Other
Cleanup Activity Ceased Date :	1985-06-07 00:00:00
Cleanup Meets Standard :	True

Map Id: 88
 Direction: ENE
 Distance: 0.607 mi., 3204 ft.
 Elevation: N/R
 Relative: N/R

Envirosite ID: 5157888
 EPA ID: N/R

Site Name : MONARCH CHEMICAL COMPANY INC. |
 FORMER MONARCH CHEMICALS |
 MONARCH CHEMICALS INC
 37 MEADOW STREET | 37 MEADOW
 STREET PO BOX 176
 UTICA | CLINTON | Utica (c), NY

Database(s) : [AOC - NY, AST CBS - NY, AST PBS - NY,
 CERCLIS-HIST, ECHO, ERNS, FRS, HIST
 MANIFEST - NY, HIST PCS ENF, HMIRS
 (DOT), HSWDS - NY, IC EC - NY, ICIS,
 LTANKS 2 - NY, PCS FACILITY, PRP-CORP,
 RCRA_NONGEN, SEMS_8R_ACTIVE SITES,
 SHWS - NY, SPDES - NY, SPILLS - NY,
 VAPOR REOPENED - NY] **(cont.)**

SPILLS - NY **(cont.)**

Inspection Date :	N/R
Penalty :	False
UST Trust :	False
Remed Phase :	0
Date Record Created :	N/R
Record Last Updated :	2020-11-27 11:46:12
Spiller Name :	N/R
Spiller Company :	N/R
Spiller Address :	***Update***, ZZ
Spiller Country :	001
Contact Name :	N/R
Contact Phone :	N/R
Contact Extension :	N/R
After Hours :	False
Latitude :	43.107067110
Longitude :	-75.224575900
Caller Remark :	N/R
DEC Remark :	Prior to Sept, 2004 data translation this spill Lead_DEC Field was
Last Date in Agency List :	2021-05-04

Material Details

Spill Number :	8500913
Operable Unit ID :	896548
Operable Unit :	01
Material ID :	482687
Material Code :	0039A
Material Name :	sulfuric acid
Case Number :	07664939
Material Family :	Hazardous Material
Quantity :	110.00
Units :	N/R
Recovered :	.00
Affected Media: Soil :	True
Affected Media: Air :	False
Affected Media: Ind Air :	False
Affected Media: Groundwater :	False
Affected Media: Surface Water :	False
Affected Media: Drinking Water :	False
Affected Media: Sewer Line :	False
Affected Media: Impervious Surface :	False
Affected Media: Subway :	False
Affected Media: Utility Conveyance :	False
Oxygenate :	N/R

Map Id: 88
 Direction: ENE
 Distance: 0.607 mi., 3204 ft.
 Elevation: N/R
 Relative: N/R

Site Name : MONARCH CHEMICAL COMPANY INC. |
 FORMER MONARCH CHEMICALS |
 MONARCH CHEMICALS INC
 37 MEADOW STREET | 37 MEADOW
 STREET PO BOX 176
 UTICA | CLINTON | Utica (c), NY

Database(s) : [AOC - NY, AST CBS - NY, AST PBS - NY,
 CERCLIS-HIST, ECHO, ERNS, FRS, HIST
 MANIFEST - NY, HIST PCS ENF, HMIRS
 (DOT), HSWDS - NY, IC EC - NY, ICIS,
 LTANKS 2 - NY, PCS FACILITY, PRP-CORP,
 RCRA_NONGEN, SEMS_8R_ACTIVE SITES,
 SHWS - NY, SPDES - NY, SPILLS - NY,
 VAPOR REOPENED - NY] **(cont.)**

EnviroSite ID: 5157888
 EPA ID: N/R

SPILLS - NY **(cont.)**

Spill Details

Site ID :	165541
Spill Number :	9002189
Program Type :	ER
DER Facility ID :	562550
DEC Region :	6
Spill Date :	1990-05-25 11:00:00
Close Date :	1990-07-31 00:00:00
Contributing Factor :	Human Error
Material Spilled Classification :	D4
SWIS Code :	3316
DEC Lead on Spill :	MASON
Referred to :	N/R
Received Date :	1990-05-25 13:45:00
Computer ID :	N/R
Waterbody :	N/R
Source :	Commercial/Industrial
Reported by :	Responsible Party
Cleanup Activity Ceased Date :	1990-06-01 00:00:00
Cleanup Meets Standard :	True
Inspection Date :	N/R
Penalty :	False
UST Trust :	False
Remed Phase :	0
Date Record Created :	1990-05-30 00:00:00
Record Last Updated :	2020-12-15 15:41:02
Spiller Name :	N/R
Spiller Company :	MONARCH CHEMICAL
Spiller Address :	37 MEADOW STREET, UTICA, NY 13502
Spiller Country :	001
Contact Name :	N/R
Contact Phone :	N/R
Contact Extension :	N/R
After Hours :	False
Latitude :	43.107067110
Longitude :	-75.224575900
Caller Remark :	WHILE MOVING PALLET FORK LIFT OPERATOR PUNCTURED DRUM/SORBENTS IMMED. APPLIED/DREDGING & RINSING ONGOING NOW/CONT. MATERIAL WILL BE MANIFESTED & REMOVED/NO INJURIES.

Map Id: 88
 Direction: ENE
 Distance: 0.607 mi., 3204 ft.
 Elevation: N/R
 Relative: N/R

Site Name : MONARCH CHEMICAL COMPANY INC. |
 FORMER MONARCH CHEMICALS |
 MONARCH CHEMICALS INC
 37 MEADOW STREET | 37 MEADOW
 STREET PO BOX 176
 UTICA | CLINTON | Utica (c), NY

Database(s) : [AOC - NY, AST CBS - NY, AST PBS - NY,
 CERCLIS-HIST, ECHO, ERNS, FRS, HIST
 MANIFEST - NY, HIST PCS ENF, HMIRS
 (DOT), HSWDS - NY, IC EC - NY, ICIS,
 LTANKS 2 - NY, PCS FACILITY, PRP-CORP,
 RCRA_NONGEN, SEMS_8R_ACTIVE_SITES,
 SHWS - NY, SPDES - NY, SPILLS - NY,
 VAPOR REOPENED - NY] **(cont.)**

EnviroSite ID: 5157888
 EPA ID: N/R

SPILLS - NY **(cont.)**

DEC Remark : Prior to Sept, 2004 data translation this spill Lead_DEC Field was MASON
 06/01/90: CONTAMINATED SOIL (6 DRUMS) DISPOSED OF. (JM).
 06/21/90: TELEPHONE CONVERSATION WITH JIM MURRAY. MANIFESTS
 FOR SOIL DISPOSAL (6 DRUMS) TO BE SENT IN. (HM). 06/25/90: SOIL
 DISPOSAL PAPERWORK RECEIVED. (JM). 07/31/90: CLOSED. (JM).

Last Date in Agency List : 2021-05-04

Material Details

Spill Number : 9002189
 Operable Unit ID : 942045
 Operable Unit : 01
 Material ID : 436947
 Material Code : 0042A
 Material Name : xylene (mixed)
 Case Number : 01330207
 Material Family : Hazardous Material
 Quantity : 40.00
 Units : G
 Recovered : .00
 Affected Media: Soil : True
 Affected Media: Air : False
 Affected Media: Ind Air : False
 Affected Media: Groundwater : False
 Affected Media: Surface Water : False
 Affected Media: Drinking Water : False
 Affected Media: Sewer Line : False
 Affected Media: Impervious Surface : False
 Affected Media: Subway : False
 Affected Media: Utility Conveyance : False
 Oxygenate : N/R

Spill Details

Site ID : 165539
 Spill Number : 8704302
 Program Type : ER
 DER Facility ID : 562550
 DEC Region : 6
 Spill Date : 1987-08-25 00:00:00
 Close Date : 1987-08-25 00:00:00
 Contributing Factor : Other
 Material Spilled Classification : D4

Map Id: 88
 Direction: ENE
 Distance: 0.607 mi., 3204 ft.
 Elevation: N/R
 Relative: N/R

Site Name : MONARCH CHEMICAL COMPANY INC. |
 FORMER MONARCH CHEMICALS |
 MONARCH CHEMICALS INC
 37 MEADOW STREET | 37 MEADOW
 STREET PO BOX 176
 UTICA | CLINTON | Utica (c), NY

Database(s) : [AOC - NY, AST CBS - NY, AST PBS - NY,
 CERCLIS-HIST, ECHO, ERNS, FRS, HIST
 MANIFEST - NY, HIST PCS ENF, HMIRS
 (DOT), HSWDS - NY, IC EC - NY, ICIS,
 LTANKS 2 - NY, PCS FACILITY, PRP-CORP,
 RCRA_NONGEN, SEMS_8R_ACTIVE_SITES,
 SHWS - NY, SPDES - NY, SPILLS - NY,
 VAPOR REOPENED - NY] **(cont.)**

EnviroSite ID: 5157888
 EPA ID: N/R

SPILLS - NY **(cont.)**

SWIS Code :	3316
DEC Lead on Spill :	MASON
Referred to :	N/R
Received Date :	1987-08-25 08:18:00
Computer ID :	N/R
Waterbody :	N/R
Source :	Commercial/Industrial
Reported by :	Responsible Party
Cleanup Activity Ceased Date :	1987-08-25 00:00:00
Cleanup Meets Standard :	True
Inspection Date :	N/R
Penalty :	False
UST Trust :	False
Remed Phase :	0
Date Record Created :	1987-09-02 00:00:00
Record Last Updated :	2020-12-15 15:43:17
Spiller Name :	N/R
Spiller Company :	MONARCH CHEMICAL
Spiller Address :	37 METAL ST, UTICA, NY 13503
Spiller Country :	001
Contact Name :	N/R
Contact Phone :	N/R
Contact Extension :	N/R
After Hours :	True
Latitude :	43.107067110
Longitude :	-75.224575900

Caller Remark : NEUTRALIZING W/SODIUM BISULFITE, 4000 GAL BULK STORAGE;
 CONTAINED ON CINDER FILL/CRUSHED GRANITE; UNDER CONTROL

DEC Remark : Prior to Sept, 2004 data translation this spill Lead_DEC Field was MASON
 // : TC @ 10:30 AM TO AUGUST PALMERI OF ASSOC.TEXTILES; THEIR
 BLDG BEHIND VILLAGE PANCAKE EXC DUE TO FUMES;NOTIFIED CO.
 HEALTH (HM). // : 8/25/87 - NO EXCAVATION, CLEANUP COMPLETE (HM).
 10/12/95: This is additional information about material spilled from the
 translation of the old spill file: SODIUMHYPERCHLORIDE.

Last Date in Agency List : 2021-05-04

Material Details
 Spill Number : 8704302
 Operable Unit ID : 910789
 Operable Unit : 01

Map Id: 88
 Direction: ENE
 Distance: 0.607 mi., 3204 ft.
 Elevation: N/R
 Relative: N/R

Envirosite ID: 5157888
 EPA ID: N/R

Site Name : MONARCH CHEMICAL COMPANY INC. |
 FORMER MONARCH CHEMICALS |
 MONARCH CHEMICALS INC
 37 MEADOW STREET | 37 MEADOW
 STREET PO BOX 176
 UTICA | CLINTON | Utica (c), NY

Database(s) : [AOC - NY, AST CBS - NY, AST PBS - NY,
 CERCLIS-HIST, ECHO, ERNS, FRS, HIST
 MANIFEST - NY, HIST PCS ENF, HMIRS
 (DOT), HSWDS - NY, IC EC - NY, ICIS,
 LTANKS 2 - NY, PCS FACILITY, PRP-CORP,
 RCRA_NONGEN, SEMS_8R_ACTIVE_SITES,
 SHWS - NY, SPDES - NY, SPILLS - NY,
 VAPOR REOPENED - NY] **(cont.)**

SPILLS - NY **(cont.)**

Material ID : 466944
 Material Code : 0066A
 Material Name : unknown petroleum
 Case Number : N/R
 Material Family : Petroleum
 Quantity : 1500.00
 Units : G
 Recovered : .00
 Affected Media: Soil : True
 Affected Media: Air : False
 Affected Media: Ind Air : False
 Affected Media: Groundwater : False
 Affected Media: Surface Water : False
 Affected Media: Drinking Water : False
 Affected Media: Sewer Line : False
 Affected Media: Impervious Surface : False
 Affected Media: Subway : False
 Affected Media: Utility Conveyance : False
 Oxygenate : N/R

Facility Name : MONARCH CHEMICAL
 Facility Address : 37 MEADOW ST., UTICA
 County : Oneida

Spill Details

Site ID : 121285
 Spill Number : 9404775
 Program Type : ER
 DER Facility ID : 105277
 DEC Region : 6
 Spill Date : 1994-07-07 14:40:00
 Close Date : 1994-07-07 00:00:00
 Contributing Factor : Equipment Failure
 Material Spilled Classification : A4
 SWIS Code : 3316
 DEC Lead on Spill : MASON
 Referred to : N/R
 Received Date : 1994-07-07 14:40:00
 Computer ID : N/R
 Waterbody : N/R
 Source : Commercial/Industrial
 Reported by : Responsible Party
 Cleanup Activity Ceased Date : 1994-07-07 00:00:00

Map Id: 88
 Direction: ENE
 Distance: 0.607 mi., 3204 ft.
 Elevation: N/R
 Relative: N/R

Site Name : MONARCH CHEMICAL COMPANY INC. |
 FORMER MONARCH CHEMICALS |
 MONARCH CHEMICALS INC
 37 MEADOW STREET | 37 MEADOW
 STREET PO BOX 176
 UTICA | CLINTON | Utica (c), NY

Database(s) : [AOC - NY, AST CBS - NY, AST PBS - NY,
 CERCLIS-HIST, ECHO, ERNS, FRS, HIST
 MANIFEST - NY, HIST PCS ENF, HMIRS
 (DOT), HSWDS - NY, IC EC - NY, ICIS,
 LTANKS 2 - NY, PCS FACILITY, PRP-CORP,
 RCRA_NONGEN, SEMS_8R_ACTIVE SITES,
 SHWS - NY, SPDES - NY, SPILLS - NY,
 VAPOR REOPENED - NY] **(cont.)**

EnviroSite ID: 5157888
 EPA ID: N/R

SPILLS - NY **(cont.)**

Cleanup Meets Standard : True
 Inspection Date : N/R
 Penalty : False
 UST Trust : False
 Remed Phase : 0
 Date Record Created : N/R
 Record Last Updated : 2020-11-27 11:42:58
 Spiller Name : N/R
 Spiller Company : JONES CHEM.
 Spiller Address : 37 MEADOW ST., UTICA, NY
 Spiller Country : 001
 Contact Name : N/R
 Contact Phone : N/R
 Contact Extension : N/R
 After Hours : False
 Latitude : 43.107067110
 Longitude : -75.224575900

Caller Remark : VALVE OR PIPE BROKE ON BULK STOR. CONTAINER - EMER. RESPONSE IS THERE NOW. SARA TITLE 3 & HAZ. SUB. OVER THE R-Q. (UPDATE) PICKING UP FOR NEUTRALIZATION & DISPOSAL.

DEC Remark :

Prior to Sept, 2004 data translation this spill Lead_DEC Field was MASON 07/07/94: PER JOE CAVANAUGH LEAK STOPPED, APPROX. 1000 GAL. SPILLED ON GROUND (EST. USING SIGHT GAUGE). SPREAD SODA ASH ON GROUND FOR DIKING. NEUTRALIZING WITH SODIUM METABISULFITE. (HM). 07/07/94: WILL PUMP LIQ. TO BBLS TO BE NEUTRALIZED. CLOSED. (HM). 07/07/94: FOLLOWUP CALL FROM WILL WADSWORTH REPORTED 3000 GALLONS NAOCL SPILLED (EST. 4590#'S). STILL CLOSED. (HM). 07/14/94: AT REQUEST OF BILL ZEPATELLI, NYSDEC HARBOR POINT SITE MONITOR, WENT OUT TO VIEW DISTRESSED VEGETATION, TOOK PHOTOS OF BURNED PTH TO STORM SEWER.(HM). 07/14/94: CALLED JONES CHEMICAL (WILL WADSWORTH) WHO INDICATED WE WOULD GET FOLLOWUP REPORT, CITY & COUNTY REPS. REPORTEDLY DETERMINED NEGLIGIBLE AMOUNT ENTERED SEWER.(HM).

Last Date in Agency List : 2021-05-04

Material Details

Spill Number : 9404775
 Operable Unit ID : 999037
 Operable Unit : 01
 Material ID : 381375
 Material Code : 0124A
 Material Name : sodium hypochlorite
 Case Number : 07681529

Map Id: 88
 Direction: ENE
 Distance: 0.607 mi., 3204 ft.
 Elevation: N/R
 Relative: N/R

Envirosite ID: 5157888
 EPA ID: N/R

Site Name : MONARCH CHEMICAL COMPANY INC. |
 FORMER MONARCH CHEMICALS |
 MONARCH CHEMICALS INC
 37 MEADOW STREET | 37 MEADOW
 STREET PO BOX 176
 UTICA | CLINTON | Utica (c), NY

Database(s) : [AOC - NY, AST CBS - NY, AST PBS - NY,
 CERCLIS-HIST, ECHO, ERNS, FRS, HIST
 MANIFEST - NY, HIST PCS ENF, HMIRS
 (DOT), HSWDS - NY, IC EC - NY, ICIS,
 LTANKS 2 - NY, PCS FACILITY, PRP-CORP,
 RCRA_NONGEN, SEMS_8R_ACTIVE SITES,
 SHWS - NY, SPDES - NY, SPILLS - NY,
 VAPOR REOPENED - NY] **(cont.)**

SPILLS - NY **(cont.)**

Material Family :	Hazardous Material
Quantity :	.00
Units :	N/R
Recovered :	.00
Affected Media: Soil :	True
Affected Media: Air :	False
Affected Media: Ind Air :	False
Affected Media: Groundwater :	False
Affected Media: Surface Water :	False
Affected Media: Drinking Water :	False
Affected Media: Sewer Line :	False
Affected Media: Impervious Surface :	False
Affected Media: Subway :	False
Affected Media: Utility Conveyance :	False
Oxygenate :	N/R

Facility Name :	MONARCH CHEMICALS
Facility Address :	37 MEADOW ST, UTICA
County :	Oneida

Spill Details

Site ID :	165542
Spill Number :	9104547
Program Type :	ER
DER Facility ID :	562550
DEC Region :	6
Spill Date :	1991-07-28 04:35:00
Close Date :	1991-07-29 00:00:00
Contributing Factor :	Unknown
Material Spilled Classification :	D4
SWIS Code :	3316
DEC Lead on Spill :	NFCARRIE
Referred to :	N/R
Received Date :	1991-07-28 04:58:00
Computer ID :	N/R
Waterbody :	N/R
Source :	Unknown
Reported by :	Police Department
Cleanup Activity Ceased Date :	1991-07-29 00:00:00
Cleanup Meets Standard :	True
Inspection Date :	N/R
Penalty :	False
UST Trust :	False

Map Id: 88
 Direction: ENE
 Distance: 0.607 mi., 3204 ft.
 Elevation: N/R
 Relative: N/R

Envirosite ID: 5157888
 EPA ID: N/R

Site Name : MONARCH CHEMICAL COMPANY INC. |
 FORMER MONARCH CHEMICALS |
 MONARCH CHEMICALS INC
 37 MEADOW STREET | 37 MEADOW
 STREET PO BOX 176
 UTICA | CLINTON | Utica (c), NY

Database(s) : [AOC - NY, AST CBS - NY, AST PBS - NY,
 CERCLIS-HIST, ECHO, ERNS, FRS, HIST
 MANIFEST - NY, HIST PCS ENF, HMIRS
 (DOT), HSWDS - NY, IC EC - NY, ICIS,
 LTANKS 2 - NY, PCS FACILITY, PRP-CORP,
 RCRA_NONGEN, SEMS_8R_ACTIVE_SITES,
 SHWS - NY, SPDES - NY, SPILLS - NY,
 VAPOR REOPENED - NY] **(cont.)**

SPILLS - NY **(cont.)**

Remed Phase : 0
 Date Record Created : 1991-07-29 00:00:00
 Record Last Updated : 2020-12-15 15:41:49
 Spiller Name : N/R
 Spiller Company : UNKNOWN
 Spiller Address : NY
 Spiller Country : 999
 Contact Name : N/R
 Contact Phone : N/R
 Contact Extension : N/R
 After Hours : True
 Latitude : 43.107067110
 Longitude : -75.224575900

Caller Remark : U.P.D. REPORTS VAPOR SHOOTING 20 FEET INTO AIR/STRONG
 ODOR/UTICA F.D. SUSPECTS BROKEN WATER MAIN/F.D. TO CALL BACK IF
 DEC REQUIRED ON SCENE.

DEC Remark : 07/29/91 PHONEX JIM MURRAY, MONARCH CHEMICAL. BROKEN WATER
 MAIN TO NIMO. NO SPILL. (NC) 07/29/91 CALLED FIRE DEPT., NO ONE ON
 DUTY TIL THURSDAY WITH ANY KNOWLEDGE OF INCIDENT.

Last Date in Agency List : 2021-05-04

Material Details

Spill Number : 9104547
 Operable Unit ID : 955323
 Operable Unit : 01
 Material ID : 423601
 Material Code : 0066A
 Material Name : unknown petroleum
 Case Number : N/R
 Material Family : Petroleum
 Quantity : .00
 Units : N/R
 Recovered : .00
 Affected Media: Soil : False
 Affected Media: Air : True
 Affected Media: Ind Air : False
 Affected Media: Groundwater : False
 Affected Media: Surface Water : False
 Affected Media: Drinking Water : False
 Affected Media: Sewer Line : False

Map Id: 88
 Direction: ENE
 Distance: 0.607 mi., 3204 ft.
 Elevation: N/R
 Relative: N/R

Envirosite ID: 5157888
 EPA ID: N/R

Site Name : MONARCH CHEMICAL COMPANY INC. |
 FORMER MONARCH CHEMICALS |
 MONARCH CHEMICALS INC
 37 MEADOW STREET | 37 MEADOW
 STREET PO BOX 176
 UTICA | CLINTON | Utica (c), NY

Database(s) : [AOC - NY, AST CBS - NY, AST PBS - NY,
 CERCLIS-HIST, ECHO, ERNS, FRS, HIST
 MANIFEST - NY, HIST PCS ENF, HMIRS
 (DOT), HSWDS - NY, IC EC - NY, ICIS,
 LTANKS 2 - NY, PCS FACILITY, PRP-CORP,
 RCRA_NONGEN, SEMS_8R_ACTIVE SITES,
 SHWS - NY, SPDES - NY, SPILLS - NY,
 VAPOR REOPENED - NY] **(cont.)**

SPILLS - NY **(cont.)**

Affected Media: Impervious Surface : False
 Affected Media: Subway : False
 Affected Media: Utility Conveyance : False
 Oxygenate : N/R

Facility Name : ROADWAY
 Facility Address : 37 MEADOW ST, CLINTON
 County : Oneida

Spill Details

Site ID : 608129
 Spill Number : 2002442
 Program Type : ER
 DER Facility ID : 556513
 DEC Region : 6
 Spill Date : 2020-07-02 09:54:00
 Close Date : 2020-07-06 00:00:00
 Contributing Factor : Equipment Failure
 Material Spilled Classification : D3
 SWIS Code : 3340
 DEC Lead on Spill : SCREICHI
 Referred to : N/R
 Received Date : 2020-07-02 09:54:00
 Computer ID : N/R
 Waterbody : N/R
 Source : Commercial Vehicle
 Reported by : Other
 Cleanup Activity Ceased Date : N/R
 Cleanup Meets Standard : True
 Inspection Date : N/R
 Penalty : False
 UST Trust : False
 Remed Phase : 0
 Date Record Created : 2020-07-02 09:57:00
 Record Last Updated : 2020-07-06 13:59:51
 Spiller Name : N/R
 Spiller Company : CENTRAL NY TRANS AUTHORITY
 Spiller Address : NY
 Spiller Country : 999
 Contact Name : ERIC JACOBSEN
 Contact Phone : (315) 801-5169
 Contact Extension : N/R
 After Hours : False

Map Id: 88
 Direction: ENE
 Distance: 0.607 mi., 3204 ft.
 Elevation: N/R
 Relative: N/R

EnviroSite ID: 5157888
 EPA ID: N/R

Site Name : MONARCH CHEMICAL COMPANY INC. |
 FORMER MONARCH CHEMICALS |
 MONARCH CHEMICALS INC
 37 MEADOW STREET | 37 MEADOW
 STREET PO BOX 176
 UTICA | CLINTON | Utica (c), NY

Database(s) : [AOC - NY, AST CBS - NY, AST PBS - NY,
 CERCLIS-HIST, ECHO, ERNS, FRS, HIST
 MANIFEST - NY, HIST PCS ENF, HMIRS
 (DOT), HSWDS - NY, IC EC - NY, ICIS,
 LTANKS 2 - NY, PCS FACILITY, PRP-CORP,
 RCRA_NONGEN, SEMS_8R_ACTIVE SITES,
 SHWS - NY, SPDES - NY, SPILLS - NY,
 VAPOR REOPENED - NY] **(cont.)**

SPILLS - NY **(cont.)**

Latitude :	N/R
Longitude :	N/R
Caller Remark :	5 gallons of antifreeze onto roadway. cleanup in progress
DEC Remark :	confirmed caller remarks
Last Date in Agency List :	2021-05-04

Material Details

Spill Number :	2002442
Operable Unit ID :	1355288
Operable Unit :	01
Material ID :	2366424
Material Code :	0043A
Material Name :	antifreeze
Case Number :	N/R
Material Family :	Other
Quantity :	5.00
Units :	G
Recovered :	N/R
Affected Media: Soil :	False
Affected Media: Air :	False
Affected Media: Ind Air :	False
Affected Media: Groundwater :	False
Affected Media: Surface Water :	False
Affected Media: Drinking Water :	False
Affected Media: Sewer Line :	False
Affected Media: Impervious Surface :	False
Affected Media: Subway :	False
Affected Media: Utility Conveyance :	False
Oxygenate :	N/R

VAPOR REOPENED - NY

Facility Name :	Monarch Chemical Company Inc.
Facility Address :	37 Meadow Street, Utica, 13503
County :	Oneida

Site Details

Site Code :	633030
DEC Region :	6
Site Type :	DUMP
Vapor Intrusion Evaluation Status :	Complete
Estimated Size :	4.037 Acres

Map Id: 88
 Direction: ENE
 Distance: 0.607 mi., 3204 ft.
 Elevation: N/R
 Relative: N/R

EnviroSite ID: 5157888
 EPA ID: N/R

Site Name : MONARCH CHEMICAL COMPANY INC. |
 FORMER MONARCH CHEMICALS |
 MONARCH CHEMICALS INC
 37 MEADOW STREET | 37 MEADOW
 STREET PO BOX 176
 UTICA | CLINTON | Utica (c), NY

Database(s) : [AOC - NY, AST CBS - NY, AST PBS - NY,
 CERCLIS-HIST, ECHO, ERNS, FRS, HIST
 MANIFEST - NY, HIST PCS ENF, HMIRS
 (DOT), HSWDS - NY, IC EC - NY, ICIS,
 LTANKS 2 - NY, PCS FACILITY, PRP-CORP,
 RCRA_NONGEN, SEMS_8R_ACTIVE SITES,
 SHWS - NY, SPDES - NY, SPILLS - NY,
 VAPOR REOPENED - NY] **(cont.)**

VAPOR REOPENED - NY **(cont.)**

Program : State Superfund Program
 Latitude : 43.10757092
 Longitude : -75.22481126

Classification : This classification is assigned to a site at which the disposal of hazardous waste has been confirmed and the presence of such hazardous waste or its components or breakdown products represents a significant threat to public health or the environment: or hazardous waste disposal has not been confirmed, but the site has been listed on the Federal National Priorities List (NPL).

Last date in Agency List : 02/10/2021

Site Owner and Operator Details

Current Owner Name : N/R
 Current Owner(s) Address : N/R
 Owner(s) During Disposal : N/R
 Current On-Site Operator : N/R
 Stated Operator(s) Address : N/R

Site Document Repository Details

Name : N/R
 Address : N/R

Hazardous Waste Disposal Period

From : 1966
 To : present

Institutional And Engineering Controls Details

Control Type : Deed Restriction

Control Elements : Ground Water Use Restriction , Groundwater Treatment System , Vapor Mitigation , Soil Management Plan , Cover System , Landuse Restriction , Monitoring Plan , Site Management Plan , O&M Plan

Map Id: 88
 Direction: ENE
 Distance: 0.607 mi., 3204 ft.
 Elevation: N/R
 Relative: N/R

EnviroSite ID: 5157888
 EPA ID: N/R

Site Name : MONARCH CHEMICAL COMPANY INC. |
 FORMER MONARCH CHEMICALS |
 MONARCH CHEMICALS INC
 37 MEADOW STREET | 37 MEADOW
 STREET PO BOX 176
 UTICA | CLINTON | Utica (c), NY

Database(s) : [AOC - NY, AST CBS - NY, AST PBS - NY,
 CERCLIS-HIST, ECHO, ERNS, FRS, HIST
 MANIFEST - NY, HIST PCS ENF, HMIRS
 (DOT), HSWDS - NY, IC EC - NY, ICIS,
 LTANKS 2 - NY, PCS FACILITY, PRP-CORP,
 RCRA_NONGEN, SEMS_8R_ACTIVE_SITES,
 SHWS - NY, SPDES - NY, SPILLS - NY,
 VAPOR REOPENED - NY] **(cont.)**

VAPOR REOPENED - NY **(cont.)**

Contaminants of Concern

Contaminant Name/Type :

METHYLENE CHLORIDE, ETC.
 TETRACHLOROETHYLENE (PCE OR "PERC.")
 toluene
 TRICHLOROETHANE (TCA)
 TRICHLOROETHYLENE (TCE)

Site Description Details

Site Description :

Location: The Monarch Chemical Site is a 4.04-acre site located in an urban area west of the intersection of Lee Street and Meadow Street in the city of Utica. The property address is 37 Meadow Street, Utica, NY. Site Features: The site is relatively flat with several large building foundation slabs. The remaining portions of the site are covered with former parking areas, roadways and a railroad spur. Currently the only structures on site are two trailers which contain groundwater and soil vapor remediation systems and equipment. In 2008 a portion of the Monarch Chemical Site was conveyed to Niagara Mohawk Power Corporation (a predecessor to National Grid) to facilitate the remediation of contamination associated with Utica Harbor Point Site (633021). The portion of the site which was transferred is enclosed by a barrier wall and is being remediated by National Grid. The nearest water supply is a private well on Smith Hill Road located 2.8 miles away. The nearest water body is the Utica Harbor 500 feet north of the site. Current Zoning and Land Use: The site is currently inactive, and is zoned for commercial use. The surrounding parcels are currently used for a combination of commercial and light industrial. The nearest residential area is 0.5 miles south of the site. Past Use of the Site: Sodium hypochlorite and sulfuric acid were manufactured for industrial uses at this location. A number of chemicals including chlorine were stored at the facility and re-packaged for distribution. Releases of the material occurred through spills. Contamination in the soil and groundwater is limited to certain areas of the site and is not widespread. Site Geology and Hydrogeology: The subsurface at the site is underlain by four distinct stratigraphic units consisting of fluvial and glaciolacustrine sediments. In descending order, these units are the upper sand/fill unit, the silty clay unit, the clayey sand/silty sand unit and the glacial till unit. Depths to groundwater typically range from 4 to 7 feet below the ground surface. Groundwater flow in the shallow zone is primarily toward the east-northeast and in the intermediate zone, is generally toward the north. There is a downward component of groundwater flow from shallower to intermediate aquifer.

Site Environmental Details

Site Environmental Assessment :

Nature and Extent of Contamination: Soil and groundwater were analyzed for volatile organic compounds (VOCs), semi-volatile compounds (SVOCs), metal, polychlorinated biphenyls (PCBs), and pesticides. Based on the investigation conducted to date, the primary contaminants of concern at the site were polycyclic aromatic hydrocarbons (PAHs are a sub-category of SVOCs) in shallow surface soil and tetrachloroethene (PCE) and trichloroethene (TCE) in groundwater. Soil: PAHs were limited to two isolated areas. At each of these areas two-feet

Map Id: 88
 Direction: ENE
 Distance: 0.607 mi., 3204 ft.
 Elevation: N/R
 Relative: N/R

Site Name : MONARCH CHEMICAL COMPANY INC. |
 FORMER MONARCH CHEMICALS |
 MONARCH CHEMICALS INC
 37 MEADOW STREET | 37 MEADOW
 STREET PO BOX 176
 UTICA | CLINTON | Utica (c), NY

Database(s) : [AOC - NY, AST CBS - NY, AST PBS - NY,
 CERCLIS-HIST, ECHO, ERNS, FRS, HIST
 MANIFEST - NY, HIST PCS ENF, HMIRS
 (DOT), HSWDS - NY, IC EC - NY, ICIS,
 LTANKS 2 - NY, PCS FACILITY, PRP-CORP,
 RCRA_NONGEN, SEMS_8R_ACTIVE_SITES,
 SHWS - NY, SPDES - NY, SPILLS - NY,
 VAPOR REOPENED - NY] **(cont.)**

Envirosite ID: 5157888
 EPA ID: N/R

VAPOR REOPENED - NY **(cont.)**

of PAH contaminated soil was excavated and disposed of off-site. The excavation depth was pre-determined in the work plan and no post-excavation samples were collected. The excavated areas were backfilled with bank run gravel. PAH contaminated soil may remain below the soil cover, but is not believed to pose a significant concern. The Declaration of Restrictions restricts site use to commercial/industrial uses and requires due diligence prior to any subsurface excavation. Groundwater: PCE, TCE and their associated breakdown products are found in the groundwater across the site at concentrations in excess of the groundwater standards (typically 5 parts per billion (ppb)) with a maximum reported concentration of 42,000 ppb of TCE. A minor amount of TCE from the site has migrated 100 feet down-gradient of the site at a maximum concentration of 60 ppb of TCE. Active on-site hydraulic controls are in place and operating to mitigate the movement of contaminated groundwater off site. Contaminated groundwater is extracted using a combination of dual phase extraction (DPE) and down-well groundwater submersible pumps. A series of soil-vapor extraction (SVE) points are in place to extract vapor phase contamination exposed as a result of the groundwater table depression. These extraction and treatment systems are housed in enclosed trailers on site.

Site Health Details

Site Health Assessment :

Measures are in place to control the potential for coming in contact with subsurface soil and groundwater contamination remaining at the site. People are not drinking the contaminated groundwater because the area is served by a public water supply that obtains water from a different source. Volatile organic compounds in groundwater may move into the soil vapor (air spaces within the soil), which in turn may move into overlying buildings and affect indoor air quality. This process, which is similar to the movement of radon gas from the subsurface into the indoor air of buildings, is referred to as soil vapor intrusion. Currently there are no buildings on the site. An evaluation of the potential for soil vapor intrusion to occur will be completed if there is any future on-site building development and occupancy.

Map Id: 89
 Direction: NE
 Distance: 0.648 mi., 3424 ft.
 Elevation: N/R
 Relative: N/R

Site Name : New York Emulsions Tar Products
 WASHINGTON STREET
 UTICA | Utica (c), NY 13502

Database(s) : [AOC - NY, HSWDS - NY, IC EC - NY,
 SHWS - NY]

Envirosite ID: 8004009
 EPA ID: N/R

AOC - NY

Facility Name : New York Emulsions Tar Products

Map Id: 89
 Direction: NE
 Distance: 0.648 mi., 3424 ft.
 Elevation: N/R
 Relative: N/R

Site Name : New York Emulsions Tar Products
 WASHINGTON STREET
 UTICA | Utica (c), NY 13502

Database(s) : [AOC - NY, HSWDS - NY, IC EC - NY,
 SHWS - NY] **(cont.)**

EnviroSite ID: 8004009
EPA ID: N/R

AOC - NY (cont.)

Facility Address :	Washington Street, Utica (c), 13502
County :	Oneida
Site Code :	633031
Program :	State Superfund Program
Locality :	Utica
Region :	6
Method :	4.3
Site Class :	Site properly closed - requires continued management
UTM X :	481586.9999
UTM Y :	4773040.9999
Detail URL :	Click here for hyperlink provided by the agency.
Last Date in Agency List :	2021-04-23

HSWDS - NY

Facility Name :	New York Emulsions Tar Products
Facility Address :	WASHINGTON STREET, UTICA, 13502
County :	Oneida

Site Details

Site Code :	633031
Program :	State Superfund Program

Classification :

A site that has been properly closed but that requires continued site management consisting of operation, maintenance and/or monitoring. Class 4 is appropriate for a site where remedial construction actions have been completed for all operable units, but the site has not necessarily been brought into compliance with standards, criteria, or guidance (e.g., a groundwater extraction and treatment system has been installed and is operating properly but groundwater standards have not been achieved yet). The Record of Decision should define the remedial action objectives that need to be achieved during site management. If a Certificate of Completion (CoC) is to be issued for a site, the CoC is issued concurrently with the reclassification.

EPA ID :	N/R
DEC Region :	6
Site Type :	STRUCTURE LAGOON
Estimated Size :	3 Acres
Latitude :	43.10987323
Longitude :	-75.22630685
Last Date in Agency List :	2021-06-08

Site Owner and Operator Details

Site Owner(s) :	Suit-Kote Corp. (Current Owner)
Operator(s) :	N/R
Address :	2188 Patriot Dr Tully,NY, 13159 (Current Owner)

Map Id: 89
 Direction: NE
 Distance: 0.648 mi., 3424 ft.
 Elevation: N/R
 Relative: N/R

Site Name : New York Emulsions Tar Products
 WASHINGTON STREET
 UTICA | Utica (c), NY 13502

Database(s) : [AOC - NY, HSWDS - NY, IC EC - NY,
 SHWS - NY] **(cont.)**

EnviroSite ID: 8004009
EPA ID: N/R

HSWDS - NY (cont.)

Summary of Project Completion Dates

Completion Date : N/R
 Operable Unit : N/R
 Project Name : N/R

Site Document Repository Details

Name : Utica Public Library
 Address : 303 Genesee St Utica, NY 13501

Hazardous Waste Disposal Period

From : unknown
 To : unknown

Institutional And Engineering Controls Details

Control Type : Deed Restriction

Control Elements : Ground Water Use Restriction, Soil Management Plan, Cover System, Fencing/Access Control, Landuse Restriction, Monitoring Plan, Site Management Plan

Site Description :

Location: The 3 acre rectangular New York Tar Emulsion Products Site is located on the Harbor Point peninsula in Utica New York. The site is approximately 0.3 miles west of the intersection of Lee and Genesee Streets. **Site Features:** The site is flat and vacant with no structures **Current Zoning and Use:** The site is currently inactive and zoned for commercial use. Surrounding parcels are used for commercial and light industrial purposes. **Past Use of the Site:** Road tars and asphalt emulsion products were manufactured at the site from 1926 to 1977. **Site Geology and Hydrogeology:** The site surface prior to remediation consisted of reworked sand and gravel fill with remnants of brick, wood, glass and tar. Underneath the fill lie floodplain deposits containing a high percentage of silt and clay. Underneath the floodplain deposits are coarser sands followed by deeper glacial lake silts and clays. Bedrock was not encountered within 60 feet of the surface. The floodplain deposits act as an aquitard between a shallow aquifer and deeper aquifers. The aquifers discharge to Utica Harbor.

Contaminants of Concern :

benzene
 benzo(a)pyrene
 ethylbenzene
 toluene
 xylene (mixed)

Site Environmental Assessment :

Prior to Remediation: The handling of materials during former site operations resulted in the presence of coal tar and non-aqueous phase liquid (NAPL) in site surface and subsurface soils. Constituents of the NAPL include benzene, toluene, ethylbenzene, xylenes and polynuclear aromatic hydrocarbons. These contaminants exceeded standards and guidance values for site groundwater and soil. As specific examples, benzene in groundwater was

Map Id: 89
 Direction: NE
 Distance: 0.648 mi., 3424 ft.
 Elevation: N/R
 Relative: N/R

Site Name : New York Emulsions Tar Products
 WASHINGTON STREET
 UTICA | Utica (c), NY 13502

Database(s) : [AOC - NY, HSWDS - NY, IC EC - NY,
 SHWS - NY] **(cont.)**

EnviroSite ID: 8004009
EPA ID: N/R

HSWDS - NY (cont.)

found in on-site well SC-7 at 1,800 ug/L (standard=1 ug/L) and naphthalene was found in test pit TP-07 soil at 6,800 mg/kg (guidance value 13 mg/kg). Areally, the contamination extended throughout the entire property. The site presented a significant environmental threat due to the ongoing releases from source areas of contaminants into groundwater. The upper six feet of the site is a fill layer which includes sand, gravel, and fragments of brick, glass and wood. A silt and clay floodplain deposit underlies the fill at approximately seven feet below surface. This unit is partially confining, but NAPL was observed in sand and vegetative seams within the deposit. A coarser, more hydraulically conductive unit (intermediate aquifer) consisting of sand and gravel underlies the floodplain deposit. NAPL was also observed in this unit. Post-Remediation: Remediation at this site is complete. The removal of shallow contaminated soil and NAPL in 2005 has addressed source areas in the shallow aquifer to the extent practicable. Backfilling of the excavation and provision of a soil cover has reduced the potential for exposure. An ongoing NAPL recovery program is reducing the potential for NAPL migration in the intermediate aquifer. A long-term groundwater quality monitoring program is prescribed in the Department-approved Site Management Plan and will monitor the remaining contamination that could not be feasibly removed. The handling and disposal of site soil and groundwater that may be generated in the future is also identified in the Site Management Plan.

Site Health Assessment : There is no current human exposure to site contamination. A site management plan and institutional controls control access to residual subsurface soil contamination and use of on-site groundwater. A perimeter fence remains in place.

IC EC - NY

Facility Name : New York Emulsions Tar Products
 Facility Address : WASHINGTON STREET, UTICA, 13502
 County : Oneida

Site Details

Site Code : 633031
 Program : State Superfund Program

Classification :

A site that has been properly closed but that requires continued site management consisting of operation, maintenance and/or monitoring. Class 4 is appropriate for a site where remedial construction actions have been completed for all operable units, but the site has not necessarily been brought into compliance with standards, criteria, or guidance (e.g., a groundwater extraction and treatment system has been installed and is operating properly but groundwater standards have not been achieved yet). The Record of Decision should define the remedial action objectives that need to be achieved during site management. If a Certificate of Completion (CoC) is to be issued for a site, the CoC is issued concurrently with the reclassification.

EPA ID : N/R
 DEC Region : 6
 Site Type : STRUCTURE LAGOON
 Estimated Size : 3 Acres
 Latitude : 43.10987323
 Longitude : -75.22630685
 Last Date in Agency List : 2021-06-08

Map Id: 89
 Direction: NE
 Distance: 0.648 mi., 3424 ft.
 Elevation: N/R
 Relative: N/R

Site Name : New York Emulsions Tar Products
 WASHINGTON STREET
 UTICA | Utica (c), NY 13502

Database(s) : [AOC - NY, HSWDS - NY, IC EC - NY,
 SHWS - NY] **(cont.)**

Envirosite ID: 8004009
EPA ID: N/R

IC EC - NY **(cont.)**

Institutional And Engineering Controls Details

Control Type : Deed Restriction

Control Elements : Ground Water Use Restriction, Soil Management Plan, Cover System, Fencing/Access Control, Landuse Restriction, Monitoring Plan, Site Management Plan

Contaminants of Concern : benzene
 benzo(a)pyrene
 ethylbenzene
 toluene
 xylene (mixed)

SHWS - NY

Facility Name : New York Emulsions Tar Products
 Facility Address : WASHINGTON STREET, UTICA, 13502
 County : Oneida

Site Details

Site Code : 633031
 Program : State Superfund Program

Classification :

A site that has been properly closed but that requires continued site management consisting of operation, maintenance and/or monitoring. Class 4 is appropriate for a site where remedial construction actions have been completed for all operable units, but the site has not necessarily been brought into compliance with standards, criteria, or guidance (e.g., a groundwater extraction and treatment system has been installed and is operating properly but groundwater standards have not been achieved yet). The Record of Decision should define the remedial action objectives that need to be achieved during site management. If a Certificate of Completion (CoC) is to be issued for a site, the CoC is issued concurrently with the reclassification.

EPA ID : N/R
 DEC Region : 6
 Site Type : STRUCTURE LAGOON
 Estimated Size : 3 Acres
 Latitude : 43.10987323
 Longitude : -75.22630685
 Last Date in Agency List : 2021-06-08

Site Owner and Operator Details

Site Owner(s) : Suit-Kote Corp. (Current Owner)
 Operator(s) : N/R
 Address : 2188 Patriot Dr Tully,NY, 13159 (Current Owner)

Summary of Project Completion Dates

Completion Date : N/R
 Operable Unit : N/R

Map Id: 89
 Direction: NE
 Distance: 0.648 mi., 3424 ft.
 Elevation: N/R
 Relative: N/R

Site Name : New York Emulsions Tar Products
 WASHINGTON STREET
 UTICA | Utica (c), NY 13502

Database(s) : [AOC - NY, HSWDS - NY, IC EC - NY,
 SHWS - NY] **(cont.)**

EnviroSite ID: 8004009
EPA ID: N/R

SHWS - NY (cont.)

Project Name : N/R

Site Document Repository Details

Name : Utica Public Library
 Address : 303 Genesee St Utica, NY 13501

Hazardous Waste Disposal Period

From : unknown
 To : unknown

Institutional And Engineering Controls Details

Control Type : Deed Restriction

Control Elements : Ground Water Use Restriction, Soil Management Plan, Cover System, Fencing/Access Control, Landuse Restriction, Monitoring Plan, Site Management Plan

Site Description Details

Site Description :

Location: The 3 acre rectangular New York Tar Emulsion Products Site is located on the Harbor Point peninsula in Utica New York. The site is approximately 0.3 miles west of the intersection of Lee and Genesee Streets. **Site Features:** The site is flat and vacant with no structures **Current Zoning and Use:** The site is currently inactive and zoned for commercial use. Surrounding parcels are used for commercial and light industrial purposes. **Past Use of the Site:** Road tars and asphalt emulsion products were manufactured at the site from 1926 to 1977. **Site Geology and Hydrogeology:** The site surface prior to remediation consisted of reworked sand and gravel fill with remnants of brick, wood, glass and tar. Underneath the fill lie floodplain deposits containing a high percentage of silt and clay. Underneath the floodplain deposits are coarser sands followed by deeper glacial lake silts and clays. Bedrock was not encountered within 60 feet of the surface. The floodplain deposits act as an aquitard between a shallow aquifer and deeper aquifers. The aquifers discharge to Utica Harbor.

Contaminants of Concern : benzene
 benzo(a)pyrene
 ethylbenzene
 toluene
 xylene (mixed)

Site Environmental Assessment :

Prior to Remediation: The handling of materials during former site operations resulted in the presence of coal tar and non-aqueous phase liquid (NAPL) in site surface and subsurface soils. Constituents of the NAPL include benzene, toluene, ethylbenzene, xylenes and polynuclear aromatic hydrocarbons. These contaminants exceeded standards and guidance values for site groundwater and soil. As specific examples, benzene in groundwater was

Map Id: 89
 Direction: NE
 Distance: 0.648 mi., 3424 ft.
 Elevation: N/R
 Relative: N/R

Site Name : New York Emulsions Tar Products
 WASHINGTON STREET
 UTICA | Utica (c), NY 13502

Database(s) : [AOC - NY, HSWDS - NY, IC EC - NY,
 SHWS - NY] **(cont.)**

EnviroSite ID: 8004009
EPA ID: N/R

SHWS - NY (cont.)

found in on-site well SC-7 at 1,800 ug/L (standard=1 ug/L) and naphthalene was found in test pit TP-07 soil at 6,800 mg/kg (guidance value 13 mg/kg). Areally, the contamination extended throughout the entire property. The site presented a significant environmental threat due to the ongoing releases from source areas of contaminants into groundwater. The upper six feet of the site is a fill layer which includes sand, gravel, and fragments of brick, glass and wood. A silt and clay floodplain deposit underlies the fill at approximately seven feet below surface. This unit is partially confining, but NAPL was observed in sand and vegetative seams within the deposit. A coarser, more hydraulically conductive unit (intermediate aquifer) consisting of sand and gravel underlies the floodplain deposit. NAPL was also observed in this unit. Post-Remediation: Remediation at this site is complete. The removal of shallow contaminated soil and NAPL in 2005 has addressed source areas in the shallow aquifer to the extent practicable. Backfilling of the excavation and provision of a soil cover has reduced the potential for exposure. An ongoing NAPL recovery program is reducing the potential for NAPL migration in the intermediate aquifer. A long-term groundwater quality monitoring program is prescribed in the Department-approved Site Management Plan and will monitor the remaining contamination that could not be feasibly removed. The handling and disposal of site soil and groundwater that may be generated in the future is also identified in the Site Management Plan.

Site Health Assessment : There is no current human exposure to site contamination. A site management plan and institutional controls control access to residual subsurface soil contamination and use of on-site groundwater. A perimeter fence remains in place.

Map Id: 90
 Direction: WSW
 Distance: 0.769 mi., 4059 ft.
 Elevation: N/R
 Relative: N/R

Site Name : Bossert Manufacturing Facility
 1002 Oswego Street
 Utica (c), NY 13503

Database(s) : [AOC - NY]

EnviroSite ID: 5194796
EPA ID: N/R

AOC - NY

Facility Name : Bossert Manufacturing Facility
 Facility Address : 1002 Oswego Street, Utica (c), 13503
 County : Oneida

Site Code : 633029
 Program : State Superfund Program
 Locality : Utica
 Region : 6
 Method : 4.3

Site Class :

Remediation Complete: Used for sites in any remedial program where the Department has determined that remediation has been satisfactorily completed. This can include delisted registry sites and non-registry sites that have satisfactorily completed construction and are eligible to receive a Certification of Completion. Note that complete sites may still require some degree of site management associated with either operation, maintenance, and monitoring or with institutional/engineering controls (IC/ECs).

Map Id: 90
 Direction: WSW
 Distance: 0.769 mi., 4059 ft.
 Elevation: N/R
 Relative: N/R

Site Name : Bossert Manufacturing Facility
 1002 Oswego Street
 Utica (c), NY 13503

Database(s) : [AOC - NY] (**cont.**)

Envirosite ID: 5194796
EPA ID: N/R

AOC - NY (cont.)

UTM X : 479419.00013
 UTM Y : 4771713.99991
 Detail URL : [Click here for hyperlink provided by the agency.](#)
 Last Date in Agency List : 2021-04-23

Map Id: R91
 Direction: ENE
 Distance: 0.881 mi., 4651 ft.
 Elevation: 414 ft.
 Relative: Lower

Site Name : GN NETTEST LASER PRECISION DIVISION
 | Westinghouse Transformer Shop
 113 NORTH GENESEE STREET
 UTICA, NY 13502

Database(s) : [AFS, ECHO, FRS, HIST AFS, HIST AFS 2,
 HSWDS - NY, SHWS - NY]

Envirosite ID: 5135858
EPA ID: N/R

AFS

Facility Name : GN NETTEST LASER PRECISION DIVISION
 Facility Address : 113 NORTH GENESEE STREET, UTICA, NY 13502
 County : Oneida

Facility Summary

Program System ID : NY0000006301600176
 Facility Registry ID : 110001602105
 EPA Region : EPA Region 2 - NJ, NY, PR, VI
 SIC : N/R
 NAICS : 999999
 Facility Type : Privately Owned Facility
 Air Pollutant Class : Minor Emissions
 Air Operating Status : Operating
 Current High Priority Violation (HPV): No Violation Identified
 Local Control Region Name : N/R
 Last Date in Agency List : 2021-06-14

Air Pollutant Details

Program System ID : NY0000006301600176
 Pollutant : FACIL
 Substance Registry Services ID (SRS): N/R
 Chemical Abstract Service Number : N/R
 Air Pollutant Class : Minor Emissions

Program System ID : NY0000006301600176
 Pollutant : TOTAL HAZARDOUS AIR POLLUTANTS (HAPS)
 Substance Registry Services ID (SRS): 761502
 Chemical Abstract Service Number : N/R
 Air Pollutant Class : Minor Emissions

Map Id: R91
 Direction: ENE
 Distance: 0.881 mi., 4651 ft.
 Elevation: 414 ft.
 Relative: Lower

Site Name : GN NETTEST LASER PRECISION DIVISION
 | Westinghouse Transformer Shop
 113 NORTH GENESEE STREET
 UTICA, NY 13502

Database(s) : [AFS, ECHO, FRS, HIST AFS, HIST AFS 2,
 HSWDS - NY, SHWS - NY] **(cont.)**

EnviroSite ID: 5135858
EPA ID: N/R

AFS (cont.)

Air Violation History Details

HPV Day Zero Date :	N/R
HPV Resolved Date :	N/R
Program System ID :	NY0000006301600176
Activity ID :	N/R
Agency Type :	N/R
State Code :	N/R
Air Local Control Region Code (LCON):	N/R
Comp Determination UID :	N/R
Enforcement Response Policy :	N/R
Program :	N/R
Pollutant :	N/R
Earliest Determination Date of Federally Reportable Violation (FRV):	N/R

ECHO

Facility Name :	GN NETTEST LASER PRECISION DIVISION
Facility Address :	113 NORTH GENESEE STREET, UTICA, NY 13502
County :	ONEIDA

Last Inspection Date :	N/R
Registry ID :	110001602105
FIPS Code :	36065
EPA Region :	02
Inspection Count :	0
Last Inspection Days :	N/R
Informal Count :	0
Last Informal Action Date :	N/R
Formal Action Count :	0
Last Formal Action Date :	N/R
Total Penalties :	0
Penalty Count :	N/R
Last Penalty Date :	N/R
Last Penalty Amount :	N/R
QTRS IN NC :	0
Programs IN SNC :	0
Current Compliance Status :	No Violation Identified
Three-Year Compliance Status :	
Collection Method :	N/R
Reference Point :	N/R
Accuracy Meters :	N/R
Derived Tribes :	Oneida Indian Nation - 20.4 mile(s)
Derived HUC :	02020004
Derived WBD :	020200040311
Derived STCTY FIPS :	36065
Derived Zip :	13502
Derived CD113 :	22
Derived CB2010 :	360659800021047
MYRTK Universe :	NNN
NPDES IDs :	N/R
CWA Permit Types :	N/R
CWA Compliance Tracking :	N/R
CWA NAICS :	N/R

Map Id: R91
 Direction: ENE
 Distance: 0.881 mi., 4651 ft.
 Elevation: 414 ft.
 Relative: Lower

Site Name : GN NETTEST LASER PRECISION DIVISION
 | Westinghouse Transformer Shop
 113 NORTH GENESEE STREET
 UTICA, NY 13502

Database(s) : [AFS, ECHO, FRS, HIST AFS, HIST AFS 2,
 HSWDS - NY, SHWS - NY] **(cont.)**

EnviroSite ID: 5135858
 EPA ID: N/R

ECHO **(cont.)**

CWA SICS :	N/R
CWA Inspection Count :	N/R
CWA Last Inspection Days :	N/R
CWA Informal Count :	N/R
CWA Formal Action Count :	N/R
CWA Last Formal Action Date :	N/R
CWA Penalties :	N/R
CWA Last Penalty Date :	N/R
CWA Last Penalty Amount :	N/R
CWA Quarters IN NC :	N/R
CWA Current Compliance Status :	N/R
CWA Current SNC Flag :	N
CWA 13 Quarters Compliance Status :	N/R
CWA 13 Quarters Effluent Exceedances:	N/R
CWA Three-Year QNCR Codes :	N/R
DFR URL :	Click here for hyperlink provided by the agency.
Facility SIC :	9999
Facility NAICS :	999999
Facility Last Inspection EPA Date :	N/R
Facility Last Inspection State Date :	N/R
Facility Last Formal Act EPA Date :	N/R
Facility Last Formal Act State Date :	N/R
Facility Last Informal Act EPA Date :	N/R
Facility Last Informal Act State Date:	N/R
Facility Federal Agency :	N/R
TRI Reporter :	N/R
Facility Imp Water Flag :	N/R
Current SNC Flag :	N
Indian County Flag :	N
Federal Flag :	N/R
US Mexico Border Flag :	N/R
Chesapeake Bay Flag :	N/R
AIR Flag :	Y
NPDES Flag :	N
SDWIS Flag :	N
RCRA Flag :	N
TRI Flag :	N
GHG Flag :	N
Major Flag :	N/R
Active Flag :	Y
NAA Flag :	N
Latitude :	43.10815
Longitude :	-75.22064
Last Date in Agency List :	2021-04-16

FRS

Facility Name :	GN NETTEST LASER PRECISION DIVISION
Facility Address :	113 NORTH GENESEE STREET, UTICA, NY 13502
County :	ONEIDA

Map Id: R91
 Direction: ENE
 Distance: 0.881 mi., 4651 ft.
 Elevation: 414 ft.
 Relative: Lower

Site Name : GN NETTEST LASER PRECISION DIVISION
 | Westinghouse Transformer Shop
 113 NORTH GENESEE STREET
 UTICA, NY 13502

Database(s) : [AFS, ECHO, FRS, HIST AFS, HIST AFS 2,
 HSWDS - NY, SHWS - NY] **(cont.)**

EnviroSite ID: 5135858
EPA ID: N/R

FRS (cont.)

Site Details

Registry ID : 110001602105
 FRS Facility URL : [Click here for hyperlink provided by the agency.](#)
 Last Date in Agency List : 2021-05-03

Source Description

Source Description : AIR contains compliance and permit data for stationary sources of air pollution regulated by the EPA, State, and Local air pollution agencies. AFS contains compliance and permit data for stationary sources of air pollution regulated by the EPA, State, and Local air pollution agencies. The FIS, managed by the New York Department of Environmental Conservation (DEC), houses all information about facilities that are regulated or of environmental interest to the state of New York.

FRS Environmental Interest

Source and System ID : AIRS/AFS - 3606500132
 FIS - 6-3016-00176
 ICIS - NY0000006301600176

HIST AFS

Facility Name : GN NETTEST LASER PRECISION DIVISION
 Facility Address : 113 NORTH GENESEE STREET, UTICA, NY 13502
 County : Oneida

Site Details

Programmatic ID : AIR NY0000NY6301600176
 Facility Registry ID : 110001602105
 Region Code : 02
 County Code : NY065
 Primary SIC Code : 9999
 NAICS Code : 999999
 NAICS Description : 999999
 D&B Number : N/R
 Facility Default Air Classification Code: MIN
 Facility Type of Ownership Code : POF
 Air CMS Category Code : N/R
 HPV Status : N/R
 Last Date in Agency List : 2015-11-17

HIST AFS 2

Facility Name : GN NETTEST LASER PRECISION DIVISION
 Facility Address : 113 NORTH GENESEE STREET, UTICA, NY 13502
 County : ONEIDA

Map Id: R91
 Direction: ENE
 Distance: 0.881 mi., 4651 ft.
 Elevation: 414 ft.
 Relative: Lower

Site Name : GN NETTEST LASER PRECISION DIVISION
 | Westinghouse Transformer Shop
 113 NORTH GENESEE STREET
 UTICA, NY 13502

Database(s) : [AFS, ECHO, FRS, HIST AFS, HIST AFS 2,
 HSWDS - NY, SHWS - NY] **(cont.)**

EnviroSite ID: 5135858
EPA ID: N/R

HIST AFS 2 **(cont.)**

Site Details

PEPA : 110001602105
 Region : 02
 STTE : 36
 County Code : 065
 PCDS : 00132
 DB Number : N/R
 AQCR : 158
 SIC Code : 9999
 NIC Code : N/R
 DCS : C
 DCL : B
 Government : 0
 CMSC : N/R
 HP1F : N/R
 Last Date in Agency List : 2015-01-14

Air Pollutant Data

Region : 02
 STTE : 36
 County Code : 065
 PCDS : 00132
 APC : M
 PLAP : FACIL
 DCAP : C
 DCLP : B
 DATT : A

Region : 02
 STTE : 36
 County Code : 065
 PCDS : 00132
 APC : M
 PLAP : THAP
 DCAP : C
 DCLP : B
 DATT : T

Historical Quarterly Status 4-11

Details for this site have been truncated due to the large number of available details for this site within this dataset. For the complete details for this site, contact your EnviroSite account representative for a complimentary site report containing all of the details available.

Region : 02
 STTE : 36
 County Code : 065
 PCDS : 00132
 SCH : C
 HDT : 1201

Map Id: R91
Direction: ENE
Distance: 0.881 mi., 4651 ft.
Elevation: 414 ft.
Relative: Lower

Site Name : GN NETTEST LASER PRECISION DIVISION
| Westinghouse Transformer Shop
113 NORTH GENESEE STREET
UTICA, NY 13502
Database(s) : [AFS, ECHO, FRS, HIST AFS, HIST AFS 2,
HSWDS - NY, SHWS - NY] **(cont.)**

EnviroSite ID: 5135858
EPA ID: N/R

HIST AFS 2 **(cont.)**

APH :	M
Region :	02
STTE :	36
County Code :	065
PCDS :	00132
SCH :	C
HDT :	1302
APH :	M
Region :	02
STTE :	36
County Code :	065
PCDS :	00132
SCH :	C
HDT :	1402
APH :	M
Region :	02
STTE :	36
County Code :	065
PCDS :	00132
SCH :	C
HDT :	1204
APH :	M
Region :	02
STTE :	36
County Code :	065
PCDS :	00132
SCH :	C
HDT :	1403
APH :	M
Region :	02
STTE :	36
County Code :	065
PCDS :	00132
SCH :	C
HDT :	1304
APH :	M
Region :	02
STTE :	36
County Code :	065
PCDS :	00132
SCH :	C
HDT :	1203
APH :	M

Map Id: R91
 Direction: ENE
 Distance: 0.881 mi., 4651 ft.
 Elevation: 414 ft.
 Relative: Lower

Site Name : GN NETTEST LASER PRECISION DIVISION
 | Westinghouse Transformer Shop
 113 NORTH GENESEE STREET
 UTICA, NY 13502

Database(s) : [AFS, ECHO, FRS, HIST AFS, HIST AFS 2,
 HSWDS - NY, SHWS - NY] **(cont.)**

EnviroSite ID: 5135858
EPA ID: N/R

HIST AFS 2 **(cont.)**

Region : 02
 STTE : 36
 County Code : 065
 PCDS : 00132
 SCH : C
 HDT : 1301
 APH : M

Region : 02
 STTE : 36
 County Code : 065
 PCDS : 00132
 SCH : C
 HDT : 1401
 APH : M

Region : 02
 STTE : 36
 County Code : 065
 PCDS : 00132
 SCH : C
 HDT : 1202
 APH : M

HSWDS - NY

Facility Name : Westinghouse Transformer Shop
 Facility Address : 113 NORTH GENESEE STREET, UTICA, 13502
 County : Oneida

Site Details

Site Code : 633010
 Program : State Superfund Program
 Classification : No Further Action at this Time
 EPA ID : N/R
 DEC Region : 6
 Site Type : N/R
 Estimated Size : 2 Acres
 Latitude : 43.108860271
 Longitude : -75.22064285
 Last Date in Agency List : 2021-06-08

Site Owner and Operator Details

Site Owner(s) : N/R
 Operator(s) : N/R
 Address : ROUTE 5-A - P.O. BOX 270 YORKVILLE, NY 13495 (Stated Operator)

Map Id: R91
 Direction: ENE
 Distance: 0.881 mi., 4651 ft.
 Elevation: 414 ft.
 Relative: Lower

Site Name : GN NETTEST LASER PRECISION DIVISION
 | Westinghouse Transformer Shop
 113 NORTH GENESEE STREET
 UTICA, NY 13502

Database(s) : [AFS, ECHO, FRS, HIST AFS, HIST AFS 2,
 HSWDS - NY, SHWS - NY] **(cont.)**

EnviroSite ID: 5135858
EPA ID: N/R

HSWDS - NY (cont.)

Site Owner(s) : WESTINGHOUSE ELECTRIC CORP. (Owner(s) during disposal)
 Operator(s) : Westinghouse Electric Corp. (Current On-Site Operator)
 Address : N/R

Site Owner(s) : Westinghouse Electric Corp. (Current Owner)
 Operator(s) : N/R
 Address : ROUTE 5-A, BOX 270 YORKVILLE,NY, 13495 (Current Owner)

Summary of Project Completion Dates

Completion Date : N/R
 Operable Unit : N/R
 Project Name : N/R

Site Document Repository Details

Name : N/R
 Address : N/R

Hazardous Waste Disposal Period

From : N/R
 To : N/R

Institutional And Engineering Controls Details

Control Type : N/R
 Control Elements : N/R

Site Description :

This site was formerly used by Westinghouse as a transformer repair shop from 1929 up until the mid 1960s. Transformers were repaired at this facility periodically. It has been estimated that only about 1% of all the transformers that were brought here for repair actually contained any PCB oil. Discussions with former Westinghouse employees revealed that very little PCB oil would have been disposed of in the facility because the oil was put back into the transformers after they were repaired. The site of the transformer shop has been redeveloped. There is currently a Sears Department Store at this location, and the surrounding lot has been paved. A Phase I Investigation was completed for this site in April 1987. DEC personnel investigated and attempted to sample the site in June of 1989. The entire property is fenced in and paved, consequently, no samples could be gathered. There was no evidence anywhere on the property to indicate that PCB oil had been disposed of.

Contaminants of Concern : N/R

Site Environmental Assessment : N/R

Map Id: R91
 Direction: ENE
 Distance: 0.881 mi., 4651 ft.
 Elevation: 414 ft.
 Relative: Lower

Site Name : GN NETTEST LASER PRECISION DIVISION
 | Westinghouse Transformer Shop
 113 NORTH GENESEE STREET
 UTICA, NY 13502

Database(s) : [AFS, ECHO, FRS, HIST AFS, HIST AFS 2,
 HSWDS - NY, SHWS - NY] **(cont.)**

EnviroSite ID: 5135858
EPA ID: N/R

HSWDS - NY **(cont.)**

Site Health Assessment : N/R

SHWS - NY

Facility Name : Westinghouse Transformer Shop
 Facility Address : 113 NORTH GENESEE STREET, UTICA, 13502
 County : Oneida

Site Details

Site Code : 633010
 Program : State Superfund Program
 Classification : No Further Action at this Time
 EPA ID : N/R
 DEC Region : 6
 Site Type : N/R
 Estimated Size : 2 Acres
 Latitude : 43.108860271
 Longitude : -75.22064285
 Last Date in Agency List : 2021-06-08

Site Owner and Operator Details

Site Owner(s) : N/R
 Operator(s) : N/R
 Address : ROUTE 5-A - P.O. BOX 270 YORKVILLE, NY 13495 (Stated Operator)

Site Owner(s) : WESTINGHOUSE ELECTRIC CORP. (Owner(s) during disposal)
 Operator(s) : Westinghouse Electric Corp. (Current On-Site Operator)
 Address : N/R

Site Owner(s) : Westinghouse Electric Corp. (Current Owner)
 Operator(s) : N/R
 Address : ROUTE 5-A, BOX 270 YORKVILLE, NY, 13495 (Current Owner)

Summary of Project Completion Dates

Completion Date : N/R
 Operable Unit : N/R
 Project Name : N/R

Site Document Repository Details

Name : N/R
 Address : N/R

Map Id: R91
 Direction: ENE
 Distance: 0.881 mi., 4651 ft.
 Elevation: 414 ft.
 Relative: Lower

Site Name : GN NETTEST LASER PRECISION DIVISION
 | Westinghouse Transformer Shop
 113 NORTH GENESEE STREET
 UTICA, NY 13502

Database(s) : [AFS, ECHO, FRS, HIST AFS, HIST AFS 2, HSWDS - NY, SHWS - NY] **(cont.)**

EnviroSite ID: 5135858
EPA ID: N/R

SHWS - NY **(cont.)**

Hazardous Waste Disposal Period
 From : N/R
 To : N/R

Institutional And Engineering Controls Details
 Control Type : N/R
 Control Elements : N/R

Site Description Details

Site Description :

This site was formerly used by Westinghouse as a transformer repair shop from 1929 up until the mid 1960s. Transformers were repaired at this facility periodically. It has been estimated that only about 1% of all the transformers that were brought here for repair actually contained any PCB oil. Discussions with former Westinghouse employees revealed that very little PCB oil would have been disposed of in the facility because the oil was put back into the transformers after they were repaired. The site of the transformer shop has been redeveloped. There is currently a Sears Department Store at this location, and the surrounding lot has been paved. A Phase I Investigation was completed for this site in April 1987. DEC personnel investigated and attempted to sample the site in June of 1989. The entire property is fenced in and paved, consequently, no samples could be gathered. There was no evidence anywhere on the property to indicate that PCB oil had been disposed of.

Contaminants of Concern : N/R

Site Environmental Assessment : N/R

Site Health Assessment : N/R

Map Id: R92
 Direction: ENE
 Distance: 0.902 mi., 4761 ft.
 Elevation: 414 ft.
 Relative: Lower

Site Name : Westinghouse Transformer Shop
 OFF OF GENESEE STREET
 UTICA, NY 13502

Database(s) : [HSWDS - NY, SHWS - NY]

EnviroSite ID: 5146916
EPA ID: N/R

HSWDS - NY

Facility Name : Westinghouse Transformer Shop
 Facility Address : OFF OF GENESEE STREET, UTICA, 13502
 County : Oneida

Map Id: R92
 Direction: ENE
 Distance: 0.902 mi., 4761 ft.
 Elevation: 414 ft.
 Relative: Lower

Site Name : Westinghouse Transformer Shop
 OFF OF GENESEE STREET
 UTICA, NY 13502

Database(s) : [HSWDS - NY, SHWS - NY] **(cont.)**

EnviroSite ID: 5146916
EPA ID: N/R

HSWDS - NY **(cont.)**

Site Details

Site Code : 633010
 Program : State Superfund Program
 Classification : No Further Action at this Time
 EPA ID : N/R
 DEC Region : 6
 Site Type : N/R
 Estimated Size : 2 Acres
 Latitude : 43.108860271
 Longitude : -75.22064285
 Last Date in Agency List : 2017-09-13

Site Code : 633010
 Program : State Superfund Program
 Classification : No Further Action at this Time
 EPA ID : N/R
 DEC Region : 6
 Site Type : N/R
 Estimated Size : 2 Acres
 Latitude : 43.108860271
 Longitude : -75.22064285
 Last Date in Agency List : 2017-09-13

Site Owner and Operator Details

Site Owner(s) : N/R
 Operator(s) : N/R
 Address : ROUTE 5-A - P.O. BOX 270 YORKVILLE,NY 13495 (Stated Operator)

Site Owner(s) : WESTINGHOUSE ELECTRIC CORP. (Owner(s) during disposal)
 Operator(s) : Westinghouse Electric Corp. (Current On-Site Operator)
 Address : N/R

Site Owner(s) : Westinghouse Electric Corp. (Current Owner)
 Operator(s) : N/R
 Address : ROUTE 5-A, BOX 270 YORKVILLE,NY, 13495 (Current Owner)

Summary of Project Completion Dates

Completion Date : N/R
 Operable Unit : N/R
 Project Name : N/R

Site Document Repository Details

Name : N/R
 Address : N/R

Map Id: R92
 Direction: ENE
 Distance: 0.902 mi., 4761 ft.
 Elevation: 414 ft.
 Relative: Lower

Site Name : Westinghouse Transformer Shop
 OFF OF GENESEE STREET
 UTICA, NY 13502
Database(s) : [HSWDS - NY, SHWS - NY] **(cont.)**

EnviroSite ID: 5146916
EPA ID: N/R

HSWDS - NY **(cont.)**

Hazardous Waste Disposal Period
 From : N/R
 To : N/R

Institutional And Engineering Controls Details
 Control Type : N/R
 Control Elements : N/R

Site Description :

This site was formerly used by Westinghouse as a transformer repair shop from 1929 up until the mid 1960s. Transformers were repaired at this facility periodically. It has been estimated that only about 1% of all the transformers that were brought here for repair actually contained any PCB oil. Discussions with former Westinghouse employees revealed that very little PCB oil would have been disposed of in the facility because the oil was put back into the transformers after they were repaired. The site of the transformer shop has been redeveloped. There is currently a Sears Department Store at this location, and the surrounding lot has been paved. A Phase I Investigation was completed for this site in April 1987. DEC personnel investigated and attempted to sample the site in June of 1989. The entire property is fenced in and paved, consequently, no samples could be gathered. There was no evidence anywhere on the property to indicate that PCB oil had been disposed of.

Contaminants of Concern : N/R

Site Environmental Assessment : N/R

Site Health Assessment : N/R

SHWS - NY

Facility Name : Westinghouse Transformer Shop
 Facility Address : OFF OF GENESEE STREET, UTICA, 13502
 County : Oneida

Site Details

Site Code : 633010
 Program : State Superfund Program
 Classification : No Further Action at this Time
 EPA ID : N/R
 DEC Region : 6
 Site Type : N/R
 Estimated Size : 2 Acres
 Latitude : 43.108860271
 Longitude : -75.22064285
 Last Date in Agency List : 2017-09-13

Site Code : 633010
 Program : State Superfund Program
 Classification : No Further Action at this Time

Map Id: R92
 Direction: ENE
 Distance: 0.902 mi., 4761 ft.
 Elevation: 414 ft.
 Relative: Lower

Site Name : Westinghouse Transformer Shop
 OFF OF GENESEE STREET
 UTICA, NY 13502
Database(s) : [HSWDS - NY, SHWS - NY] **(cont.)**

EnviroSite ID: 5146916
EPA ID: N/R

SHWS - NY **(cont.)**

EPA ID : N/R
 DEC Region : 6
 Site Type : N/R
 Estimated Size : 2 Acres
 Latitude : 43.108860271
 Longitude : -75.22064285
 Last Date in Agency List : 2017-09-13

Site Owner and Operator Details

Site Owner(s) : N/R
 Operator(s) : N/R
 Address : ROUTE 5-A - P.O. BOX 270 YORKVILLE,NY 13495 (Stated Operator)

Site Owner(s) : WESTINGHOUSE ELECTRIC CORP. (Owner(s) during disposal)
 Operator(s) : Westinghouse Electric Corp. (Current On-Site Operator)
 Address : N/R

Site Owner(s) : Westinghouse Electric Corp. (Current Owner)
 Operator(s) : N/R
 Address : ROUTE 5-A, BOX 270 YORKVILLE,NY, 13495 (Current Owner)

Summary of Project Completion Dates

Completion Date : N/R
 Operable Unit : N/R
 Project Name : N/R

Site Document Repository Details

Name : N/R
 Address : N/R

Hazardous Waste Disposal Period

From : N/R
 To : N/R

Institutional And Engineering Controls Details

Control Type : N/R
 Control Elements : N/R

Site Description Details

Map Id: R92
 Direction: ENE
 Distance: 0.902 mi., 4761 ft.
 Elevation: 414 ft.
 Relative: Lower

Site Name : Westinghouse Transformer Shop
 OFF OF GENESEE STREET
 UTICA, NY 13502

Database(s) : [HSWDS - NY, SHWS - NY] **(cont.)**

EnviroSite ID: 5146916
EPA ID: N/R

SHWS - NY **(cont.)**

Site Description :

This site was formerly used by Westinghouse as a transformer repair shop from 1929 up until the mid 1960s. Transformers were repaired at this facility periodically. It has been estimated that only about 1% of all the transformers that were brought here for repair actually contained any PCB oil. Discussions with former Westinghouse employees revealed that very little PCB oil would have been disposed of in the facility because the oil was put back into the transformers after they were repaired. The site of the transformer shop has been redeveloped. There is currently a Sears Department Store at this location, and the surrounding lot has been paved. A Phase I Investigation was completed for this site in April 1987. DEC personnel investigated and attempted to sample the site in June of 1989. The entire property is fenced in and paved, consequently, no samples could be gathered. There was no evidence anywhere on the property to indicate that PCB oil had been disposed of.

Contaminants of Concern : N/R

Site Environmental Assessment : N/R

Site Health Assessment : N/R

Map Id: 93
 Direction: WSW
 Distance: 0.908 mi., 4793 ft.
 Elevation: 463 ft.
 Relative: Higher

Site Name : BOSSERT MFG. | FORMER BOSSERT
 MFGSITE #6-33-029 | Bossert
 Manufacturing Facility
 1002 OSWEGO STREET
 UTICA, NY

Database(s) : [AST PBS - NY, BRS, CERCLIS-HIST, DEL
 SHWS - NY, ECHO, FRS, HIST MANIFEST -
 NY, HSWDS - NY, IC EC - NY, LTANKS 2 -
 NY, PRP, RCRA_VSQG, SEMS_8R_ACTIVE
 SITES, SPILLS - NY, UST PBS - NY]

EnviroSite ID: 4728844
EPA ID: N/R

AST PBS - NY

Facility Name : BOSSERT MANUFACTURING PLANT
 Facility Address : 1002 OSWEGO STREET, UTICA, 13502
 County : Oneida

Site Information

Expiration Date : N/A
 Site ID : 43184
 Site Type : Manufacturing (Other than Chemical)/Processing
 Site Status : Unregulated/Closed
 Program Number : 6-600360
 Program Type : Petroleum Bulk Storage
 DEC Region : 6
 Last Date in Agency List : 2021-06-03

Map Id: 93
 Direction: WSW
 Distance: 0.908 mi., 4793 ft.
 Elevation: 463 ft.
 Relative: Higher

Site Name : BOSSERT MFG. | FORMER BOSSERT
 MFGSITE #6-33-029 | Bossert
 Manufacturing Facility
 1002 OSWEGO STREET
 UTICA, NY

Database(s) : [AST PBS - NY, BRS, CERCLIS-HIST, DEL
 SHWS - NY, ECHO, FRS, HIST MANIFEST -
 NY, HSWDS - NY, IC EC - NY, LTANKS 2 -
 NY, PRP, RCRA_VSQG, SEMS_8R_ACTIVE
 SITES, SPILLS - NY, UST PBS - NY] **(cont.)**

Envirosite ID: 4728844
 EPA ID: N/R

AST PBS - NY **(cont.)**

Affiliation Details

Affiliation Type :	Facility Operator
Company :	BOSSERT MANUFACTURING PLANT
Contact Title :	N/R
Contact Name :	JOHN ZEGARELLI
Contact Address :	NN
Contact Address 2 :	N/R
Country Code :	001
Phone :	(315) 792-0152
Phone Ext :	N/R
Email :	N/R
Fax :	N/R

Affiliation Type :	Facility Owner
Company :	CITY OF UTICA-BOARD OF CONTRACT & SUPPLY OFFICE
Contact Title :	N/R
Contact Name :	N/R
Contact Address :	1 KENNEDY PLAZA, UTICA, NY 13502
Contact Address 2 :	N/R
Country Code :	001
Phone :	(315) 792-0152
Phone Ext :	N/R
Email :	N/R
Fax :	N/R

Affiliation Type :	Mail Contact
Company :	CITY OF UTICA
Contact Title :	N/R
Contact Name :	JOHN ZEGARELLI
Contact Address :	1 KENNEDY PLAZA, UTICA, NY 13502
Contact Address 2 :	N/R
Country Code :	001
Phone :	(315) 792-0152
Phone Ext :	N/R
Email :	N/R
Fax :	N/R

Affiliation Type :	Emergency Contact
Company :	CITY OF UTICA-BOARD OF CONTRACT & SUPPLY OFFICE
Contact Title :	N/R
Contact Name :	UTICA FIRE DEPT.-HAZ. MAT.
Contact Address :	NN
Contact Address 2 :	N/R
Country Code :	001
Phone :	(315) 724-5153
Phone Ext :	N/R
Email :	N/R

Map Id: 93
 Direction: WSW
 Distance: 0.908 mi., 4793 ft.
 Elevation: 463 ft.
 Relative: Higher

Site Name : BOSSERT MFG. | FORMER BOSSERT MFGSITE #6-33-029 | Bossert Manufacturing Facility
 1002 OSWEGO STREET
 UTICA, NY

Database(s) : [AST PBS - NY, BRS, CERCLIS-HIST, DEL SHWS - NY, ECHO, FRS, HIST MANIFEST - NY, HSWDS - NY, IC EC - NY, LTANKS 2 - NY, PRP, RCRA_VSQG, SEMS_8R_ACTIVE SITES, SPILLS - NY, UST PBS - NY] **(cont.)**

EnviroSite ID: 4728844
EPA ID: N/R

AST PBS - NY **(cont.)**

Fax : N/R

Tank Information : Tank Information withheld (not releaseable under Freedom of Information Law) in accordance with Public Officers Law Sections 86.5, 87.2(F), 89.5(a)(1)(1-a)

BRS

Facility Name : FORMER BOSSERT MFGSITE #6-33-029
 Facility Address : 1002 OSWEGO ST, UTICA, NY 13502
 County : ONEIDA

Site Details

Date Form Received by Agency : 2004-03-26
 EPA ID : NYD002249563
 Mailing Address : 1 KENNEDY PLZ, UTICA, NY 13502
 Contact : JONEEN MATTHEWS
 Contact Address : N/R
 Contact Country : N/R
 Contact Telephone : 315-792-0152
 Contact Email : JMATTHEWS@CITYOFUTICA.COM
 EPA Region : 02
 Land Type : Municipal
 Source Type : Annual/Biennial Report
 Classification : Large Quantity Generator

Description :

Handlers that generate 1,000 kg or more of hazardous waste during any calendar month; or generate more than 1 kg of acutely hazardous waste during any calendar month; or generate more than 100 kg of any residue or contaminated soil, waste or other debris resulting from the cleanup of a spill, into or on any land or water, of acutely hazardous waste during any calendar month; or generate 1 kg or less of acutely hazardous waste during any calendar month, and accumulate more than 1 kg of acutely hazardous waste at any time; or generate 100 kg or less of any residue or contaminated soil, waste or other debris resulting from the cleanup of a spill, into or on any land or water, of acutely hazardous waste during any calendar month, and accumulated more than 100 kg of that material at any time.

Last Date in Agency List : 2021-04-26

Owner/Operator Summary

Owner/Operator Name : CITY OF UTICA
 Owner/Operator Address : 1 KENNEDY PLZ, UTICA, NY 13502
 Owner/Operator Country : US

Map Id: 93
 Direction: WSW
 Distance: 0.908 mi., 4793 ft.
 Elevation: 463 ft.
 Relative: Higher

Site Name : BOSSERT MFG. | FORMER BOSSERT
 MFGSITE #6-33-029 | Bossert
 Manufacturing Facility
 1002 OSWEGO STREET
 UTICA, NY

Database(s) : [AST PBS - NY, BRS, CERCLIS-HIST, DEL
 SHWS - NY, ECHO, FRS, HIST MANIFEST -
 NY, HSWDS - NY, IC EC - NY, LTANKS 2 -
 NY, PRP, RCRA_VSQG, SEMS_8R_ACTIVE
 SITES, SPILLS - NY, UST PBS - NY] **(cont.)**

EnviroSite ID: 4728844
 EPA ID: N/R

BRS (cont.)

Owner/Operator Telephone : N/R
 Owner/Operator Email : N/R
 Owner/Operator Fax : N/R
 Legal Status : Municipal
 Owner/Operator Type : Owner
 Owner/Operator Start Date : 1986-01-01
 Owner/Operator End Date : N/R

Owner/Operator Name : CITY OF UTICA
 Owner/Operator Address : 1 KENNEDY PLZ, UTICA, NY 13502
 Owner/Operator Country : US
 Owner/Operator Telephone : N/R
 Owner/Operator Email : N/R
 Owner/Operator Fax : N/R
 Legal Status : Municipal
 Owner/Operator Type : Operator
 Owner/Operator Start Date : 1986-01-01
 Owner/Operator End Date : N/R

Waste Activity Monitoring

Report Cycle : 2003
 Hazardous Waste Page Number : 4
 Hazardous Waste Sub-Page Number : 1
 BR Form : GM

Waste Description : SOIL AND DEBRIS DERIVED FROM DEMOLITION OF BUILDINGS
 CONTAMINATED WITH TOXIC PCB WASTE

Primary NAICS : 56291 - Remediation Services
 Source Code : G43 - Remedial action or emergency response under Superfund

Form Code : W301 - Contaminated soil (usually from spill clean up, demolition, or
 remediation); see also W512

Management Method : H132 - Landfill or surface impoundment that will be closed as landfill (to
 include prior treatment and/or stabilization)

Generation Tons : 2862.9
 Managed Tons : 0
 Shipped Tons : 2862.9
 Received Tons : 0
 Receiver ID : NYD049836679
 Receiver State : NY
 Shipper ID : NYD002249563
 Shipper State : NY
 Waste Minimization : N/R

Map Id: 93
 Direction: WSW
 Distance: 0.908 mi., 4793 ft.
 Elevation: 463 ft.
 Relative: Higher

Site Name : BOSSERT MFG. | FORMER BOSSERT
 MFGSITE #6-33-029 | Bossert
 Manufacturing Facility
 1002 OSWEGO STREET
 UTICA, NY

Database(s) : [AST PBS - NY, BRS, CERCLIS-HIST, DEL
 SHWS - NY, ECHO, FRS, HIST MANIFEST -
 NY, HSWDS - NY, IC EC - NY, LTANKS 2 -
 NY, PRP, RCRA_VSQG, SEMS_8R_ACTIVE
 SITES, SPILLS - NY, UST PBS - NY] **(cont.)**

EnviroSite ID: 4728844
 EPA ID: N/R

BRS (cont.)

Waste Code List :	N/R
Waste Code Group :	N/R
Waste Generation Type :	N/R
Report Cycle :	2001
Hazardous Waste Page Number :	1
Hazardous Waste Sub-Page Number :	1
BR Form :	GM
Waste Description :	REMEDIATION CLEANUP
Primary NAICS :	56291 - Remediation Services
Source Code :	G43 - Remedial action or emergency response under Superfund
Form Code :	W301 - Contaminated soil (usually from spill clean up, demolition, or remediation); see also W512
Management Method :	H132 - Landfill or surface impoundment that will be closed as landfill (to include prior treatment and/or stabilization)
Generation Tons :	176
Managed Tons :	0
Shipped Tons :	176
Received Tons :	0
Receiver ID :	NYD049836679
Receiver State :	NY
Shipper ID :	NYD002249563
Shipper State :	NY
Waste Minimization :	N/R
Waste Code List :	N/R
Waste Code Group :	N/R
Waste Generation Type :	N/R

CERCLIS-HIST

Facility Name :	BOSSERT MFG.
Facility Address :	1002 OSWEGO ST., UTICA, NY 13501
County :	ONEIDA
Site ID :	0202603
Epa ID :	NYD002249563
Short Name :	BOSSERT MFG.
Congressional District :	25
IFMS ID :	0257
SMSA Number :	8680
USGC Hydro Unit :	02020004
Federal Facility :	N
DMNSN Number :	N/R
Site Orphan Flag :	N

Map Id: 93
 Direction: WSW
 Distance: 0.908 mi., 4793 ft.
 Elevation: 463 ft.
 Relative: Higher

Site Name : BOSSERT MFG. | FORMER BOSSERT
 MFGSITE #6-33-029 | Bossert
 Manufacturing Facility
 1002 OSWEGO STREET
 UTICA, NY

Database(s) : [AST PBS - NY, BRS, CERCLIS-HIST, DEL
 SHWS - NY, ECHO, FRS, HIST MANIFEST -
 NY, HSWDS - NY, IC EC - NY, LTANKS 2 -
 NY, PRP, RCRA_VSQG, SEMS_8R_ACTIVE
 SITES, SPILLS - NY, UST PBS - NY] **(cont.)**

EnviroSite ID: 4728844
 EPA ID: N/R

CERCLIS-HIST **(cont.)**

RCRA ID :	N/R
USGS Quadrangle :	N/R
Site Init by Prog :	N/R
NFRAP Flag :	N/R
Parent ID :	N/R
RST Code :	N/R
EPA Region :	02
Classification :	N/R
Site Settings Code :	N/R
NPL Status :	Not on the NPL
DMNSN Unit Code :	N/R
RBRAC Code :	N/R
RResp Fed Agency Code :	N/R
Non NPL Status :	Removal Only Site (No Site Assessment Work Needed)
Non NPL Status Date :	2001-10-23
Site Fips Code :	36065
CC Concurrence Date :	N/R
CC Concurrence FY :	N/R
Alias EPA ID :	N/R
Site FUDS Flag :	N/R

CERCLIS Site Contact Name(s)

Contact ID :	N/R
Contact Name :	N/R
Contact Tel. :	N/R
Contact Title :	N/R
Contact Email :	N/R

Alias Comments :	N/R
Site Description :	N/R

CERCLIS Assessment History

Action Code :	001
Action :	REMOVAL
Date Started :	1986-11-08
Date Completed :	1989-02-16
Priority Level :	1
Operational Unit :	00
Primary Responsibility :	EPA Fund-Financed
Planning Status :	Primary
Urgency Indicator :	N/R
Action Anomaly :	N/R

Map Id: 93
 Direction: WSW
 Distance: 0.908 mi., 4793 ft.
 Elevation: 463 ft.
 Relative: Higher

Site Name : BOSSERT MFG. | FORMER BOSSERT
 MFGSITE #6-33-029 | Bossert
 Manufacturing Facility
 1002 OSWEGO STREET
 UTICA, NY

Database(s) : [AST PBS - NY, BRS, CERCLIS-HIST, DEL
 SHWS - NY, ECHO, FRS, HIST MANIFEST -
 NY, HSWDS - NY, IC EC - NY, LTANKS 2 -
 NY, PRP, RCRA_VSQG, SEMS_8R_ACTIVE
 SITES, SPILLS - NY, UST PBS - NY] **(cont.)**

EnviroSite ID: 4728844
 EPA ID: N/R

CERCLIS-HIST **(cont.)**

Action Code : 001
 Action : REMOVAL ASSESSMENT
 Date Started : 1997-04-17
 Date Completed : 1997-09-22
 Priority Level : 1
 Operational Unit : 00
 Primary Responsibility : EPA Fund-Financed
 Planning Status : N/R
 Urgency Indicator : N/R
 Action Anomaly : N/R

Action Code : 001
 Action : NON-NATIONAL PRIORITIES LIST POTENTIALLY RESPONSIBLE PARTY
 SEARCH
 Date Started : 1997-03-17
 Date Completed : 2001-09-27
 Priority Level : 1
 Operational Unit : 00
 Primary Responsibility : Federal Enforcement
 Planning Status : N/R
 Urgency Indicator : N/R
 Action Anomaly : N/R

Action Code : 002
 Action : REMOVAL
 Date Started : 1997-09-30
 Date Completed : 1998-12-16
 Priority Level : 1
 Operational Unit : 00
 Primary Responsibility : EPA Fund-Financed
 Planning Status : Primary
 Urgency Indicator : 2
 Action Anomaly : N/R

Action Code : 003
 Action : REMOVAL
 Date Started : 2003-05-05
 Date Completed : 2003-06-05
 Priority Level : 1
 Operational Unit : 00
 Primary Responsibility : EPA Fund-Financed
 Planning Status : Primary
 Urgency Indicator : 2
 Action Anomaly : N/R

Map Id: 93
 Direction: WSW
 Distance: 0.908 mi., 4793 ft.
 Elevation: 463 ft.
 Relative: Higher

Site Name : BOSSERT MFG. | FORMER BOSSERT
 MFGSITE #6-33-029 | Bossert
 Manufacturing Facility
 1002 OSWEGO STREET
 UTICA, NY

Database(s) : [AST PBS - NY, BRS, CERCLIS-HIST, DEL
 SHWS - NY, ECHO, FRS, HIST MANIFEST -
 NY, HSWDS - NY, IC EC - NY, LTANKS 2 -
 NY, PRP, RCRA_VSQG, SEMS_8R_ACTIVE
 SITES, SPILLS - NY, UST PBS - NY] **(cont.)**

EnviroSite ID: 4728844
 EPA ID: N/R

DEL SHWS - NY

Facility Name : Bossert Manufacturing Facility
 Facility Address : 1002 OSWEGO STREET, UTICA, 13503
 County : Oneida

Site Details

Site Code : 633029
 Program : State Superfund Program
 Classification : Completed
 EPA ID : N/R
 DEC Region : 6
 Site Type : STRUCTURE
 Estimated Size : 6.9 Acres
 Latitude : 43.09786801
 Longitude : -75.25290344
 Last Date in Agency List : 2021-06-08

Site Owner and Operator Details

Site Owner(s) : 1002 Oswego Street, LLC (Current Owner)
 Operator(s) : N/R
 Address : 450 Tracey Street Syracuse, NY, 13204 (Current Owner)

Site Owner(s) : BMC Stamping Company (Owner(s) during disposal)
 Operator(s) : N/R
 Address : N/R

Summary of Project Completion Dates

Completion Date : N/R
 Operable Unit : N/R
 Project Name : N/R

Site Document Repository Details

Name : CITY OF UTICA
 Address : 1 KENNEDY PLAZA UTICA, NY 13502

Hazardous Waste Disposal Period

From : 7/31/64
 To : 5/16/85

Map Id: 93
 Direction: WSW
 Distance: 0.908 mi., 4793 ft.
 Elevation: 463 ft.
 Relative: Higher

Site Name : BOSSERT MFG. | FORMER BOSSERT
 MFGSITE #6-33-029 | Bossert
 Manufacturing Facility
 1002 OSWEGO STREET
 UTICA, NY

Database(s) : [AST PBS - NY, BRS, CERCLIS-HIST, DEL
 SHWS - NY, ECHO, FRS, HIST MANIFEST -
 NY, HSWDS - NY, IC EC - NY, LTANKS 2 -
 NY, PRP, RCRA_VSQG, SEMS_8R_ACTIVE
 SITES, SPILLS - NY, UST PBS - NY] **(cont.)**

EnviroSite ID: 4728844
 EPA ID: N/R

DEL SHWS - NY **(cont.)**

Institutional And Engineering Controls Details

Control Type :	Deed Restriction
Control Elements :	Ground Water Use Restriction, Soil Management Plan, Cover System, Landuse Restriction, Monitoring Plan, Site Management Plan, O&M Plan, IC/EC Plan

Site Description

Site Description :

Site Location: The former Bossert Manufacturing Site (Bossert Site) is located at 1002 Oswego Street in the City of Utica, Oneida County, New York. This site is located in a mixed industrial, commercial, and residential area known as West Utica. Past use of the site: Prior to its complete demolition in 2002, the Bossert Site consisted of an abandoned 210,000 square foot production facility located on a 6.9 acre parcel. The multi-story complex of connected buildings was a metal stamping, welding and fabricating assembly factory from approximately 1896 to 1985. While in production, Bossert utilized polychlorinated biphenyl (PCB) oils in electrical transformers and in hydraulic metal stamping presses. A Liability Release Letter was issued for the Bossert Site. The Bossert Site was deleted from the Registry of Inactive Hazardous Waste Disposal Sites on September 15, 2008. 1002 Oswego Street LLC purchased the site from the City of Utica/Urban Renewal Agency on March 3, 2013. The new Site Management Plan (SMP) was negotiated and successfully approved on April 4, 2013. The site was re-developed in 2014-15 with a new structure that was occupied (as of August 2019) by United Auto Supply and Orkin Pesticide Company. The building has a passive sub-slab depressurization system (SSDS) system and site cover system of pavement along with soil/grass cover. Site Geology and Hydrogeology: The site lies approximately one mile south of the Mohawk River. Site groundwater flow is southeast toward Nail Creek which flows within a box culvert toward the Mohawk River. The site consists of layers of fill (debris, ash, rubble), abandoned foundations/footers, buried slabs and a native gravel layer. The last stage of the previous site remediation was the installation of a mulch cover that was placed over the entire site.

Contaminants of Concern (Including Materials Disposed) Details

Contaminants of Concern :	160 DRUMS OF UNKNOWN WASTES LABORATORY CHEMICALS PCB aroclor 1254 WITH PCBs asbestos benzo(a)anthracene benzo(a)pyrene benzo(b)fluoranthene benzo(k)fluoranthene mercury nitric acid polychlorinated biphenyls (PCB)
---------------------------	---

Map Id: 93
 Direction: WSW
 Distance: 0.908 mi., 4793 ft.
 Elevation: 463 ft.
 Relative: Higher

Site Name : BOSSERT MFG. | FORMER BOSSERT MFGSITE #6-33-029 | Bossert Manufacturing Facility
 1002 OSWEGO STREET
 UTICA, NY

Database(s) : [AST PBS - NY, BRS, CERCLIS-HIST, DEL SHWS - NY, ECHO, FRS, HIST MANIFEST - NY, HSWDS - NY, IC EC - NY, LTANKS 2 - NY, PRP, RCRA_VSQG, SEMS_8R_ACTIVE SITES, SPILLS - NY, UST PBS - NY] **(cont.)**

EnviroSite ID: 4728844
 EPA ID: N/R

DEL SHWS - NY **(cont.)**

Site Environmental Assessment Details

Site Environmental Assessment :

Remediation at the site is complete. Remedial actions have successfully achieved soil cleanup objectives for commercial use. Residual contamination in the soil, groundwater, and sediment is being managed under a Site Management Plan. Some residual weathered petroleum and residual PCB-contaminated soil remained at this former industrial site. No off-site environmental problems were identified. This site is no longer a significant threat to the environment. The NYSDEC approved Site Management Plan in effect for this site was updated in the current appropriate format and approved in April 2013. Site ownership was transferred to a developer on March 3, 2013, and commercial construction was mobilized in 2013/2014 and completed. A Passive SSDS system was installed as well as a cover system of pavement and soil/grass cover system. The first periodic review report (PRR) was approved in August 2017. (Next PRR in 2021) Special Resources Impacted/Threatened: None

Site Health Assessment Details

Site Health Assessment :

The former site buildings have been razed. Engineering controls are in place to prevent exposure to known areas of contamination. An approved site management plan is in place to address future development of the site.

ECHO

Facility Name : BOSSERT MFG.
 Facility Address : 1002 OSWEGO STREET, UTICA, NY 13502
 County : ONEIDA

Last Inspection Date : 1985-12-17
 Registry ID : 110000838167
 FIPS Code : 36065
 EPA Region : 02
 Inspection Count : 0
 Last Inspection Days : 12892
 Informal Count : 0
 Last Informal Action Date : N/R
 Formal Action Count : 0
 Last Formal Action Date : N/R
 Total Penalties : 0
 Penalty Count : N/R
 Last Penalty Date : N/R
 Last Penalty Amount : N/R
 QTRS IN NC : 0
 Programs IN SNC : 0
 Current Compliance Status : No Violation Identified
 Three-Year Compliance Status :
 Collection Method : ADDRESS MATCHING-HOUSE NUMBER

Map Id: 93
 Direction: WSW
 Distance: 0.908 mi., 4793 ft.
 Elevation: 463 ft.
 Relative: Higher

Site Name : BOSSERT MFG. | FORMER BOSSERT
 MFGSITE #6-33-029 | Bossert
 Manufacturing Facility
 1002 OSWEGO STREET
 UTICA, NY

Database(s) : [AST PBS - NY, BRS, CERCLIS-HIST, DEL
 SHWS - NY, ECHO, FRS, HIST MANIFEST -
 NY, HSWDS - NY, IC EC - NY, LTANKS 2 -
 NY, PRP, RCRA_VSQG, SEMS_8R_ACTIVE
 SITES, SPILLS - NY, UST PBS - NY] **(cont.)**

EnviroSite ID: 4728844
 EPA ID: N/R

ECHO **(cont.)**

Reference Point :	CENTER OF A FACILITY OR STATION
Accuracy Meters :	30
Derived Tribes :	Oneida Indian Nation - 18.6 mile(s)
Derived HUC :	02020004
Derived WBD :	020200040310
Derived STCTY FIPS :	36065
Derived Zip :	13502
Derived CD113 :	22
Derived CB2010 :	360650209001024
MYRTK Universe :	NNN
NPDES IDs :	N/R
CWA Permit Types :	N/R
CWA Compliance Tracking :	N/R
CWA NAICS :	N/R
CWA SICS :	N/R
CWA Inspection Count :	N/R
CWA Last Inspection Days :	N/R
CWA Informal Count :	N/R
CWA Formal Action Count :	N/R
CWA Last Formal Action Date :	N/R
CWA Penalties :	N/R
CWA Last Penalty Date :	N/R
CWA Last Penalty Amount :	N/R
CWA Quarters IN NC :	N/R
CWA Current Compliance Status :	N/R
CWA Current SNC Flag :	N
CWA 13 Quarters Compliance Status :	N/R
CWA 13 Quarters Effluent Exceedances:	N/R
CWA Three-Year QNCR Codes :	N/R
DFR URL :	Click here for hyperlink provided by the agency.
Facility SIC :	N/R
Facility NAICS :	56291 - Remediation Services
Facility Last Inspection EPA Date :	N/R
Facility Last Inspection State Date :	1985-12-17
Facility Last Formal Act EPA Date :	N/R
Facility Last Formal Act State Date :	N/R
Facility Last Informal Act EPA Date :	N/R
Facility Last Informal Act State Date:	N/R
Facility Federal Agency :	N/R
TRI Reporter :	N/R
Facility Imp Water Flag :	N/R
Current SNC Flag :	N
Indian County Flag :	N
Federal Flag :	N/R
US Mexico Border Flag :	N/R
Chesapeake Bay Flag :	N/R
AIR Flag :	N
NPDES Flag :	N
SDWIS Flag :	N
RCRA Flag :	Y

Map Id: 93
 Direction: WSW
 Distance: 0.908 mi., 4793 ft.
 Elevation: 463 ft.
 Relative: Higher

Site Name : BOSSERT MFG. | FORMER BOSSERT MFGSITE #6-33-029 | Bossert Manufacturing Facility
 1002 OSWEGO STREET
 UTICA, NY

Database(s) : [AST PBS - NY, BRS, CERCLIS-HIST, DEL SHWS - NY, ECHO, FRS, HIST MANIFEST - NY, HSWDS - NY, IC EC - NY, LTANKS 2 - NY, PRP, RCRA_VSQG, SEMS_8R_ACTIVE SITES, SPILLS - NY, UST PBS - NY] **(cont.)**

EnviroSite ID: 4728844
 EPA ID: N/R

ECHO (cont.)

TRI Flag : N
 GHG Flag : N
 Major Flag : N/R
 Active Flag : Y
 NAA Flag : N
 Latitude : 43.09676
 Longitude : -75.25384
 Last Date in Agency List : 2021-04-16

Facility Name : FORMER BOSSERT MFGSITE #6-33-029
 Facility Address : 1002 OSWEGO STREET, UTICA, NY 13502
 County : ONEIDA

Last Inspection Date : 1985-12-17
 Registry ID : 110000838167
 FIPS Code : 36065
 EPA Region : 02
 Inspection Count : 0
 Last Inspection Days : 10982
 Informal Count : 0
 Last Informal Action Date : N/R
 Formal Action Count : 0
 Last Formal Action Date : N/R
 Total Penalties : 0
 Penalty Count : 0
 Last Penalty Date : N/R
 Last Penalty Amount : N/R
 QTRS IN NC : 0
 Programs IN SNC : 0
 Current Compliance Status : No Violation
 Three-Year Compliance Status : N/R
 Collection Method : ADDRESS MATCHING-HOUSE NUMBER
 Reference Point : CENTER OF A FACILITY OR STATION
 Accuracy Meters : 30
 Derived Tribes : Oneida Nation of New York - 18.7 mile(s)
 Derived HUC : 02020004
 Derived WBD : N/R
 Derived STCTY FIPS : 36065
 Derived Zip : 13502
 Derived CD113 : 22
 Derived CB2010 : 360650209001021
 MYRTK Universe : NNN
 NPDES IDs : N/R
 CWA Permit Types : N/R
 CWA Compliance Tracking : N/R
 CWA NAICS : N/R
 CWA SICS : N/R
 CWA Inspection Count : N/R

Map Id: 93
 Direction: WSW
 Distance: 0.908 mi., 4793 ft.
 Elevation: 463 ft.
 Relative: Higher

Site Name : BOSSERT MFG. | FORMER BOSSERT
 MFGSITE #6-33-029 | Bossert
 Manufacturing Facility
 1002 OSWEGO STREET
 UTICA, NY

Database(s) : [AST PBS - NY, BRS, CERCLIS-HIST, DEL
 SHWS - NY, ECHO, FRS, HIST MANIFEST -
 NY, HSWDS - NY, IC EC - NY, LTANKS 2 -
 NY, PRP, RCRA_VSQG, SEMS_8R_ACTIVE
 SITES, SPILLS - NY, UST PBS - NY] **(cont.)**

EnviroSite ID: 4728844
 EPA ID: N/R

ECHO **(cont.)**

CWA Last Inspection Days :	N/R
CWA Informal Count :	N/R
CWA Formal Action Count :	N/R
CWA Last Formal Action Date :	N/R
CWA Penalties :	N/R
CWA Last Penalty Date :	N/R
CWA Last Penalty Amount :	N/R
CWA Quarters IN NC :	N/R
CWA Current Compliance Status :	N/R
CWA Current SNC Flag :	N
CWA 13 Quarters Compliance Status :	N/R
CWA 13 Quarters Effluent Exceedances:	N/R
CWA Three-Year QNCR Codes :	N/R
DFR URL :	Click here for hyperlink provided by the agency.
Facility SIC :	N/R
Facility NAICS :	56291 - Remediation Services
Facility Last Inspection EPA Date :	N/R
Facility Last Inspection State Date :	1985-12-17
Facility Last Formal Act EPA Date :	N/R
Facility Last Formal Act State Date :	N/R
Facility Last Informal Act EPA Date :	N/R
Facility Last Informal Act State Date:	N/R
Facility Federal Agency :	N/R
TRI Reporter :	N/R
Facility Imp Water Flag :	N/R
Current SNC Flag :	N
Indian County Flag :	N
Federal Flag :	N/R
US Mexico Border Flag :	N/R
Chesapeak Bay Flag :	N/R
AIR Flag :	N
NPDES Flag :	N
SDWIS Flag :	N
RCRA Flag :	Y
TRI Flag :	N
GHG Flag :	N
Major Flag :	N/R
Active Flag :	Y
NAA Flag :	N/R
Latitude :	43.09771
Longitude :	-75.25297
Last Date in Agency List :	2016-01-19

FRS

Facility Name :	BOSSERT MFG.
Facility Address :	1002 OSWEGO STREET, UTICA, NY 13502-5031
County :	ONEIDA

Map Id: 93
 Direction: WSW
 Distance: 0.908 mi., 4793 ft.
 Elevation: 463 ft.
 Relative: Higher

Site Name : BOSSERT MFG. | FORMER BOSSERT MFGSITE #6-33-029 | Bossert Manufacturing Facility
 1002 OSWEGO STREET
 UTICA, NY

Database(s) : [AST PBS - NY, BRS, CERCLIS-HIST, DEL SHWS - NY, ECHO, FRS, HIST MANIFEST - NY, HSWDS - NY, IC EC - NY, LTANKS 2 - NY, PRP, RCRA_VSQG, SEMS_8R_ACTIVE SITES, SPILLS - NY, UST PBS - NY] **(cont.)**

Envirosite ID: 4728844
EPA ID: N/R

FRS (cont.)

Site Details

Registry ID : 110000838167
 FRS Facility URL : [Click here for hyperlink provided by the agency.](#)
 Last Date in Agency List : 2021-05-03

Source Description

Source Description : RCRAInfo is EPA’s comprehensive information system that supports the Resource Conservation and Recovery Act (RCRA) of 1976 and the Hazardous and Solid Waste Amendments (HSWA) of 1984 through the tracking of events and activities related to facilities that generate, transport, and treat, store, or dispose of hazardous waste. RCRAInfo allows RCRA program staff to track the notification, permit, compliance, and corrective action activities required under RCRA. RCRAInfo also supports generation of the National Hazardous Waste Biennial Report. All generators and treatment, storage, and disposal facilities who handle hazardous waste are required to report to the EPA Administrator at least once every two years to support creation of the Biennial Report. The Superfund Enterprise Management System (SEMS) integrates multiple legacy systems into a comprehensive tracking and reporting tool, providing data on the inventory of active and archived hazardous waste sites evaluated by the Superfund program. It contains sites that are either proposed to be or are on the National Priorities List (NPL) as well as sites that are in the screening and assessment phase for possible inclusion on the NPL.

Source Description :

All generators and treatment, storage, and disposal (TSD) facilities who handle hazardous waste are required to report to the EPA Administrator at least once every two years. The data collected is used to create the National Biennial Resource Conservation and Recovery Act (RCRA) Hazardous Waste Report. This data is processed within the RCRA Information (RCRAInfo) database.

FRS Environmental Interest

Source and System ID : RCRAINFO - NYD002249563
 SEMS - NYD002249563

HIST MANIFEST - NY

Facility Name : BOSSERT MANUFACTURING
 Facility Address : 1002 OSWEGO ST, UTICA, NY 13502
 County : ONEIDA

Map Id: 93
 Direction: WSW
 Distance: 0.908 mi., 4793 ft.
 Elevation: 463 ft.
 Relative: Higher

Site Name : BOSSERT MFG. | FORMER BOSSERT
 MFGSITE #6-33-029 | Bossert
 Manufacturing Facility
 1002 OSWEGO STREET
 UTICA, NY

Database(s) : [AST PBS - NY, BRS, CERCLIS-HIST, DEL
 SHWS - NY, ECHO, FRS, HIST MANIFEST -
 NY, HSWDS - NY, IC EC - NY, LTANKS 2 -
 NY, PRP, RCRA_VSQG, SEMS_8R_ACTIVE
 SITES, SPILLS - NY, UST PBS - NY] **(cont.)**

Envirosite ID: 4728844
 EPA ID: N/R

HIST MANIFEST - NY **(cont.)**

Site Details

Handler Name :	BOSSERT MANUFACTURING
Contact Name :	JEFFREY E BANIKOWSKI
Business Phone Number :	3157920152
Mailing Street 1 :	2890 WOODBRIDGE AVE, EDISON, NJ 08837
Mailing Country :	USA
Last Date in Agency List :	2017-03-18

Hazardous Waste Summary

Details for this site have been truncated due to the large number of available details for this site within this dataset. For the complete details for this site, contact your Envirosite account representative for a complimentary site report containing all of the details available.

Generator Shipped Date :	2003-11-06
Generator RCRA ID :	NYD002249563
Manifest Number :	NYH1361133
Manifest Status :	N/R
Transporter 1 RCRA ID :	NYD986969947
Transporter 1 State ID :	1280B7NY
Transporter 1 Received Date :	2003-11-06
Transporter 2 RCRA ID :	N/R
Transporter 2 State ID :	N/R
Transporter 2 Received Date :	N/R
TSDf RCRA ID :	NYD049836679
TSDf Received Date :	2003-11-07
Part A Received Date :	N/R
Part B Received Date :	N/R

Hazardous Waste Details

Waste Code :	B007
Quantity of Waste :	30038
Units of Quantity :	Kilograms (2.2 pounds)
Number of Containers :	1
Type of Container :	Dump trucks
Handling Method :	Landfill
Specific Gravity :	01.00

Hazardous Waste Summary

Generator Shipped Date :	2003-11-05
Generator RCRA ID :	NYD002249563
Manifest Number :	NYH1361142
Manifest Status :	N/R
Transporter 1 RCRA ID :	NYD986969947

Map Id: 93
 Direction: WSW
 Distance: 0.908 mi., 4793 ft.
 Elevation: 463 ft.
 Relative: Higher

Site Name : BOSSERT MFG. | FORMER BOSSERT
 MFGSITE #6-33-029 | Bossert
 Manufacturing Facility
 1002 OSWEGO STREET
 UTICA, NY

Database(s) : [AST PBS - NY, BRS, CERCLIS-HIST, DEL
 SHWS - NY, ECHO, FRS, HIST MANIFEST -
 NY, HSWDS - NY, IC EC - NY, LTANKS 2 -
 NY, PRP, RCRA_VSQG, SEMS_8R_ACTIVE
 SITES, SPILLS - NY, UST PBS - NY] **(cont.)**

EnviroSite ID: 4728844
 EPA ID: N/R

HIST MANIFEST - NY **(cont.)**

Transporter 1 State ID : 1280B7NY
 Transporter 1 Received Date : 2003-11-05
 Transporter 2 RCRA ID : N/R
 Transporter 2 State ID : N/R
 Transporter 2 Received Date : N/R
 TSDf RCRA ID : NYD049836679
 TSDf Received Date : 2003-11-06
 Part A Received Date : N/R
 Part B Received Date : N/R

Hazardous Waste Details

Waste Code : B007
 Quantity of Waste : 28794
 Units of Quantity : Kilograms (2.2 pounds)
 Number of Containers : 1
 Type of Container : Dump trucks
 Handling Method : Landfill
 Specific Gravity : 01.00

Hazardous Waste Summary

Generator Shipped Date : 2003-11-03
 Generator RCRA ID : NYD002249563
 Manifest Number : NYH1361151
 Manifest Status : N/R
 Transporter 1 RCRA ID : NYD986969947
 Transporter 1 State ID : 1280B7NY
 Transporter 1 Received Date : 2003-11-03
 Transporter 2 RCRA ID : N/R
 Transporter 2 State ID : N/R
 Transporter 2 Received Date : N/R
 TSDf RCRA ID : NYD049836679
 TSDf Received Date : 2003-11-04
 Part A Received Date : N/R
 Part B Received Date : N/R

Hazardous Waste Details

Waste Code : B007
 Quantity of Waste : 29175
 Units of Quantity : Kilograms (2.2 pounds)
 Number of Containers : 1
 Type of Container : Dump trucks
 Handling Method : Landfill
 Specific Gravity : 01.00

Map Id: 93
 Direction: WSW
 Distance: 0.908 mi., 4793 ft.
 Elevation: 463 ft.
 Relative: Higher

Site Name : BOSSERT MFG. | FORMER BOSSERT
 MFGSITE #6-33-029 | Bossert
 Manufacturing Facility
 1002 OSWEGO STREET
 UTICA, NY

Database(s) : [AST PBS - NY, BRS, CERCLIS-HIST, DEL
 SHWS - NY, ECHO, FRS, HIST MANIFEST -
 NY, HSWDS - NY, IC EC - NY, LTANKS 2 -
 NY, PRP, RCRA_VSQG, SEMS_8R_ACTIVE
 SITES, SPILLS - NY, UST PBS - NY] **(cont.)**

EnviroSite ID: 4728844
 EPA ID: N/R

HIST MANIFEST - NY **(cont.)**

Hazardous Waste Summary

Generator Shipped Date : 2003-10-21
 Generator RCRA ID : NYD002249563
 Manifest Number : NYH1361196
 Manifest Status : N/R
 Transporter 1 RCRA ID : NYD986969947
 Transporter 1 State ID : 1604B8NY
 Transporter 1 Received Date : 2003-10-21
 Transporter 2 RCRA ID : N/R
 Transporter 2 State ID : N/R
 Transporter 2 Received Date : N/R
 TSDf RCRA ID : NYD049836679
 TSDf Received Date : 2003-10-21
 Part A Received Date : N/R
 Part B Received Date : N/R

Hazardous Waste Details

Waste Code : B007
 Quantity of Waste : 29502
 Units of Quantity : Kilograms (2.2 pounds)
 Number of Containers : 1
 Type of Container : Dump trucks
 Handling Method : Landfill
 Specific Gravity : 01.00

Hazardous Waste Summary

Generator Shipped Date : 2003-10-21
 Generator RCRA ID : NYD002249563
 Manifest Number : NYH1361178
 Manifest Status : N/R
 Transporter 1 RCRA ID : NYD986969947
 Transporter 1 State ID : 1250B7NY
 Transporter 1 Received Date : 2003-10-21
 Transporter 2 RCRA ID : N/R
 Transporter 2 State ID : N/R
 Transporter 2 Received Date : N/R
 TSDf RCRA ID : NYD049836679
 TSDf Received Date : 2003-10-23
 Part A Received Date : N/R
 Part B Received Date : N/R

Hazardous Waste Details

Waste Code : B007
 Quantity of Waste : 29584

Map Id: 93
 Direction: WSW
 Distance: 0.908 mi., 4793 ft.
 Elevation: 463 ft.
 Relative: Higher

Site Name : BOSSERT MFG. | FORMER BOSSERT
 MFGSITE #6-33-029 | Bossert
 Manufacturing Facility
 1002 OSWEGO STREET
 UTICA, NY

Database(s) : [AST PBS - NY, BRS, CERCLIS-HIST, DEL
 SHWS - NY, ECHO, FRS, HIST MANIFEST -
 NY, HSWDS - NY, IC EC - NY, LTANKS 2 -
 NY, PRP, RCRA_VSQG, SEMS_8R_ACTIVE
 SITES, SPILLS - NY, UST PBS - NY] **(cont.)**

EnviroSite ID: 4728844
 EPA ID: N/R

HIST MANIFEST - NY **(cont.)**

Units of Quantity :	Kilograms (2.2 pounds)
Number of Containers :	1
Type of Container :	Dump trucks
Handling Method :	Landfill
Specific Gravity :	01.00

HSWDS - NY

Facility Name :	Bossert Manufacturing Facility
Facility Address :	1002 OSWEGO STREET, UTICA, 13503
County :	Oneida

Site Details

Site Code :	633029
Program :	State Superfund Program
Classification :	Completed
EPA ID :	N/R
DEC Region :	6
Site Type :	STRUCTURE
Estimated Size :	6.9 Acres
Latitude :	43.09786801
Longitude :	-75.25290344
Last Date in Agency List :	2021-06-08

Site Owner and Operator Details

Site Owner(s) :	1002 Oswego Street, LLC (Current Owner)
Operator(s) :	N/R
Address :	450 Tracey Street Syracuse, NY, 13204 (Current Owner)

Site Owner(s) :	BMC Stamping Company (Owner(s) during disposal)
Operator(s) :	N/R
Address :	N/R

Summary of Project Completion Dates

Completion Date :	N/R
Operable Unit :	N/R
Project Name :	N/R

Site Document Repository Details

Name :	CITY OF UTICA
Address :	1 KENNEDY PLAZA UTICA, NY 13502

Map Id: 93
 Direction: WSW
 Distance: 0.908 mi., 4793 ft.
 Elevation: 463 ft.
 Relative: Higher

Site Name : BOSSERT MFG. | FORMER BOSSERT
 MFGSITE #6-33-029 | Bossert
 Manufacturing Facility
 1002 OSWEGO STREET
 UTICA, NY

Database(s) : [AST PBS - NY, BRS, CERCLIS-HIST, DEL
 SHWS - NY, ECHO, FRS, HIST MANIFEST -
 NY, HSWDS - NY, IC EC - NY, LTANKS 2 -
 NY, PRP, RCRA_VSQG, SEMS_8R_ACTIVE
 SITES, SPILLS - NY, UST PBS - NY] **(cont.)**

EnviroSite ID: 4728844
 EPA ID: N/R

HSWDS - NY **(cont.)**

Hazardous Waste Disposal Period

From : 7/31/64
 To : 5/16/85

Institutional And Engineering Controls Details

Control Type : Deed Restriction

Control Elements : Ground Water Use Restriction, Soil Management Plan, Cover System, Landuse Restriction, Monitoring Plan, Site Management Plan, O&M Plan, IC/EC Plan

Site Description :

Site Location: The former Bossert Manufacturing Site (Bossert Site) is located at 1002 Oswego Street in the City of Utica, Oneida County, New York. This site is located in a mixed industrial, commercial, and residential area known as West Utica. Past use of the site: Prior to its complete demolition in 2002, the Bossert Site consisted of an abandoned 210,000 square foot production facility located on a 6.9 acre parcel. The multi-story complex of connected buildings was a metal stamping, welding and fabricating assembly factory from approximately 1896 to 1985. While in production, Bossert utilized polychlorinated biphenyl (PCB) oils in electrical transformers and in hydraulic metal stamping presses. A Liability Release Letter was issued for the Bossert Site. The Bossert Site was deleted from the Registry of Inactive Hazardous Waste Disposal Sites on September 15, 2008. 1002 Oswego Street LLC purchased the site from the City of Utica/Urban Renewal Agency on March 3, 2013. The new Site Management Plan (SMP) was negotiated and successfully approved on April 4, 2013. The site was re-developed in 2014-15 with a new structure that was occupied (as of August 2019) by United Auto Supply and Orkin Pesticide Company. The building has a passive sub-slab depressurization system (SSDS) system and site cover system of pavement along with soil/grass cover. Site Geology and Hydrogeology: The site lies approximately one mile south of the Mohawk River. Site groundwater flow is southeast toward Nail Creek which flows within a box culvert toward the Mohawk River. The site consists of layers of fill (debris, ash, rubble), abandoned foundations/footers, buried slabs and a native gravel layer. The last stage of the previous site remediation was the installation of a mulch cover that was placed over the entire site.

Contaminants of Concern :

160 DRUMS OF UNKNOWN WASTES
 LABORATORY CHEMICALS
 PCB aroclor 1254
 WITH PCBS
 asbestos
 benzo(a)anthracene
 benzo(a)pyrene
 benzo(b)fluoranthene
 benzo(k)fluoranthene
 mercury
 nitric acid
 polychlorinated biphenyls (PCB)

Map Id: 93
 Direction: WSW
 Distance: 0.908 mi., 4793 ft.
 Elevation: 463 ft.
 Relative: Higher

Site Name : BOSSERT MFG. | FORMER BOSSERT MFGSITE #6-33-029 | Bossert Manufacturing Facility
 1002 OSWEGO STREET
 UTICA, NY

Database(s) : [AST PBS - NY, BRS, CERCLIS-HIST, DEL SHWS - NY, ECHO, FRS, HIST MANIFEST - NY, HSWDS - NY, IC EC - NY, LTANKS 2 - NY, PRP, RCRA_VSQG, SEMS_8R_ACTIVE SITES, SPILLS - NY, UST PBS - NY] **(cont.)**

EnviroSite ID: 4728844
EPA ID: N/R

HSWDS - NY **(cont.)**

Site Environmental Assessment :

Remediation at the site is complete. Remedial actions have successfully achieved soil cleanup objectives for commercial use. Residual contamination in the soil, groundwater, and sediment is being managed under a Site Management Plan. Some residual weathered petroleum and residual PCB-contaminated soil remained at this former industrial site. No off-site environmental problems were identified. This site is no longer a significant threat to the environment. The NYSDEC approved Site Management Plan in effect for this site was updated in the current appropriate format and approved in April 2013. Site ownership was transferred to a developer on March 3, 2013, and commercial construction was mobilized in 2013/2014 and completed. A Passive SSDS system was installed as well as a cover system of pavement and soil/grass cover system. The first periodic review report (PRR) was approved in August 2017. (Next PRR in 2021) Special Resources Impacted/Threatened: None

Site Health Assessment :

The former site buildings have been razed. Engineering controls are in place to prevent exposure to known areas of contamination. An approved site management plan is in place to address future development of the site.

IC EC - NY

Facility Name : Bossert Manufacturing Facility
 Facility Address : 1002 OSWEGO STREET, UTICA, 13503
 County : Oneida

Site Details

Site Code : 633029
 Program : State Superfund Program
 Classification : Completed
 EPA ID : N/R
 DEC Region : 6
 Site Type : STRUCTURE
 Estimated Size : 6.9 Acres
 Latitude : 43.09786801
 Longitude : -75.25290344
 Last Date in Agency List : 2021-06-08

Institutional And Engineering Controls Details

Control Type : Deed Restriction

Control Elements : Ground Water Use Restriction, Soil Management Plan, Cover System, Landuse Restriction, Monitoring Plan, Site Management Plan, O&M Plan, IC/EC Plan

Map Id: 93
 Direction: WSW
 Distance: 0.908 mi., 4793 ft.
 Elevation: 463 ft.
 Relative: Higher

Site Name : BOSSERT MFG. | FORMER BOSSERT
 MFGSITE #6-33-029 | Bossert
 Manufacturing Facility
 1002 OSWEGO STREET
 UTICA, NY

Database(s) : [AST PBS - NY, BRS, CERCLIS-HIST, DEL
 SHWS - NY, ECHO, FRS, HIST MANIFEST -
 NY, HSWDS - NY, IC EC - NY, LTANKS 2 -
 NY, PRP, RCRA_VSQG, SEMS_8R_ACTIVE
 SITES, SPILLS - NY, UST PBS - NY] **(cont.)**

Envirosite ID: 4728844
 EPA ID: N/R

IC EC - NY **(cont.)**

Contaminants of Concern :	160 DRUMS OF UNKNOWN WASTES LABORATORY CHEMICALS PCB aroclor 1254 WITH PCBs asbestos benzo(a)anthracene benzo(a)pyrene benzo(b)fluoranthene benzo(k)fluoranthene mercury nitric acid polychlorinated biphenyls (PCB)
---------------------------	---

LTANKS 2 - NY

Facility Name :	BOSSERT MANUFACTURING PL.
Facility Address :	1002 OSWEGO STREET, UTICA
County :	Oneida

Spill Details

Site ID :	258622
Spill Number :	9414202
Program Type :	ER
DER Facility ID :	211644
DEC Region :	6
Spill Date :	1995-01-26 12:59:00
Close Date :	1995-06-12 00:00:00
Contributing Factor :	Tank Failure
Material Spilled Classification :	C4
SWIS Code :	3300
DEC Lead on Spill :	PICKETT
Referred to :	N/R
Received Date :	1995-01-26 11:24:00
Computer ID :	N/R
Waterbody :	N/R
Source :	Commercial/Industrial
Reported by :	Other
Cleanup Activity Ceased Date :	1995-02-17 00:00:00
Cleanup Meets Standard :	True
Inspection Date :	N/R
Penalty :	False
UST Trust :	False
Remed Phase :	0
Date Record Created :	1995-02-01 00:00:00
Record Last Updated :	1995-06-13 00:00:00
Spiller Name :	N/R
Spiller Company :	CITY OF UTICA
Spiller Address :	1 KENNEDY PLAZA, UTICA, NY 13502

Map Id: 93
 Direction: WSW
 Distance: 0.908 mi., 4793 ft.
 Elevation: 463 ft.
 Relative: Higher

EnviroSite ID: 4728844
 EPA ID: N/R

Site Name : BOSSERT MFG. | FORMER BOSSERT
 MFGSITE #6-33-029 | Bossert
 Manufacturing Facility
 1002 OSWEGO STREET
 UTICA, NY

Database(s) : [AST PBS - NY, BRS, CERCLIS-HIST, DEL
 SHWS - NY, ECHO, FRS, HIST MANIFEST -
 NY, HSWDS - NY, IC EC - NY, LTANKS 2 -
 NY, PRP, RCRA_VSQG, SEMS_8R_ACTIVE
 SITES, SPILLS - NY, UST PBS - NY] **(cont.)**

LTANKS 2 - NY **(cont.)**

Spiller Country : 001
 Contact Name : N/R
 Contact Phone : N/R
 Contact Extension : N/R
 After Hours : False
 Latitude : 43.096507790
 Longitude : -75.253119020

Caller Remark : 20 CUBIC YARDS OF CONTAMINATED SOIL - TANK REMOVED BY CALLER -
 UNK. AMOUNT OF PRODUCT.

DEC Remark : N/R
 Last Date in Agency List : 2021-05-04

Material Details

Spill Number : 9414202
 Operable Unit ID : 1011622
 Operable Unit : 01
 Material ID : 372947
 Material Code : 0003A
 Material Name : #6 fuel oil
 Case Number : N/R
 Material Family : Petroleum
 Quantity : .00
 Units : N/R
 Recovered : .00
 Affected Media: Soil : True
 Affected Media: Air : False
 Affected Media: Ind Air : False
 Affected Media: Groundwater : False
 Affected Media: Surface Water : False
 Affected Media: Drinking Water : False
 Affected Media: Sewer Line : False
 Affected Media: Impervious Surface : False
 Affected Media: Subway : False
 Affected Media: Utility Conveyance : False
 Oxygenate : N/R

PRP

Facility Name : BOSSERT MFG.
 Facility Address : 1002 OSWEGO ST., UTICA, NY 13501
 County : ONEIDA

Complete Date : N/R
 Date Type : N/R
 EPA ID : NYD002249563

Map Id: 93
 Direction: WSW
 Distance: 0.908 mi., 4793 ft.
 Elevation: 463 ft.
 Relative: Higher

Site Name : BOSSERT MFG. | FORMER BOSSERT MFGSITE #6-33-029 | Bossert Manufacturing Facility
 1002 OSWEGO STREET
 UTICA, NY

Database(s) : [AST PBS - NY, BRS, CERCLIS-HIST, DEL SHWS - NY, ECHO, FRS, HIST MANIFEST - NY, HSWDS - NY, IC EC - NY, LTANKS 2 - NY, PRP, RCRA_VSQG, SEMS_8R_ACTIVE SITES, SPILLS - NY, UST PBS - NY] **(cont.)**

EnviroSite ID: 4728844
 EPA ID: N/R

PRP **(cont.)**

Site Name : BOSSERT MFG.
 NPL Status : Not on the NPL
 Non NPL Status : Removal Only Site (No Site Assessment Work Needed)
 Party Name : MR. LEO URBAN
 Street Address : 21080 GREENHILLS APARTMENT, FARMINGTON HILLS, MI 48024
 Region Code : 02
 Action Type Seq : N/R
 Action Name : N/R

Complete Date : N/R
 Date Type : N/R
 EPA ID : NYD002249563
 Site Name : BOSSERT MFG.
 NPL Status : Not on the NPL
 Non NPL Status : Removal Only Site (No Site Assessment Work Needed)
 Party Name : ROCKWELL INTL CORP.
 Street Address : 600 GRANT STREET, PITTSBURGH, PA 15219
 Region Code : 02
 Action Type Seq : N/R
 Action Name : N/R

RCRA_VSQG

Facility Name : FORMER BOSSERT MFGSITE #6-33-029
 Facility Address : 1002 OSWEGO ST, UTICA, NY 13502
 County : ONEIDA

Date Form Received by Agency : 2007-01-01
 EPA ID : NYD002249563
 Mailing Address : 1 KENNEDY PLZ, UTICA, NY 13502
 Contact : JONEEN MATTHEWS
 Contact Address : 1 KENNEDY PLZ, UTICA, NY 13502
 Contact Country : US
 Contact Telephone : 315-792-0152
 Contact Email : JMATTHEWS@CITYOFUTICA.COM
 EPA Region : 02
 Land Type : Municipal
 Source Type : Implementer
 Classification : Very Small Quantity Generator

Map Id: 93
 Direction: WSW
 Distance: 0.908 mi., 4793 ft.
 Elevation: 463 ft.
 Relative: Higher

Site Name : BOSSERT MFG. | FORMER BOSSERT
 MFGSITE #6-33-029 | Bossert
 Manufacturing Facility
 1002 OSWEGO STREET
 UTICA, NY

Database(s) : [AST PBS - NY, BRS, CERCLIS-HIST, DEL
 SHWS - NY, ECHO, FRS, HIST MANIFEST -
 NY, HSWDS - NY, IC EC - NY, LTANKS 2 -
 NY, PRP, RCRA_VSQG, SEMS_8R_ACTIVE
 SITES, SPILLS - NY, UST PBS - NY] **(cont.)**

EnviroSite ID: 4728844
 EPA ID: N/R

RCRA_VSQG **(cont.)**

Description :

Handlers that generate 100 kilograms or less of hazardous waste per calendar month, and accumulate 1000 kg or less of hazardous waste at any time; or generate one kilogram or less of acutely hazardous waste per calendar month, and accumulate at any time: 1 kg or less of acutely hazardous waste; or 100 kg or less of any residue or contaminated soil, waste or other debris resulting from the cleanup of a spill, into or on any land or water, of acutely hazardous waste; or generate 100 kg or less of any residue or contaminated soil, waste or other debris resulting from the cleanup of a spill, into or on any land or water, of acutely hazardous waste during any calendar month, and accumulate at any time: 1 kg or less of acutely hazardous waste; or 100 kg or less of any residue or contaminated soil, waste or other debris resulting from the cleanup of a spill, into or on any land or water, of acutely hazardous waste.

Last Date in Agency List : 2021-04-26

Owner/Operator Summary

Owner/Operator Name : CITY OF UTICA
 Owner/Operator Address : 1 KENNEDY PLZ, UTICA, NY 13502
 Owner/Operator Country : US
 Owner/Operator Telephone : N/R
 Owner/Operator Email : N/R
 Owner/Operator Fax : N/R
 Legal Status : Municipal
 Owner/Operator Type : Owner
 Owner/Operator Start Date : 1986-01-01
 Owner/Operator End Date : N/R

Owner/Operator Name : CITY OF UTICA
 Owner/Operator Address : 1 KENNEDY PLZ, UTICA, NY 13502
 Owner/Operator Country : US
 Owner/Operator Telephone : N/R
 Owner/Operator Email : N/R
 Owner/Operator Fax : N/R
 Legal Status : Municipal
 Owner/Operator Type : Operator
 Owner/Operator Start Date : 1986-01-01
 Owner/Operator End Date : N/R

Handler Activities Summary

U.S. Importer of Hazardous Waste : N
 Mixed Waste (Haz. and Radioactive) : N
 Recycler of Hazardous Waste : N
 Transporter of Hazardous Waste : N
 Treater, Storer or Disposer of HW : N
 Underground Injection Activity : N
 On-site Burner Exemption : N

Map Id: 93
 Direction: WSW
 Distance: 0.908 mi., 4793 ft.
 Elevation: 463 ft.
 Relative: Higher

Site Name : BOSSERT MFG. | FORMER BOSSERT MFGSITE #6-33-029 | Bossert Manufacturing Facility
 1002 OSWEGO STREET
 UTICA, NY

Database(s) : [AST PBS - NY, BRS, CERCLIS-HIST, DEL SHWS - NY, ECHO, FRS, HIST MANIFEST - NY, HSWDS - NY, IC EC - NY, LTANKS 2 - NY, PRP, RCRA_VSQG, SEMS_8R_ACTIVE SITES, SPILLS - NY, UST PBS - NY] **(cont.)**

EnviroSite ID: 4728844
 EPA ID: N/R

RCRA_VSQG **(cont.)**

Furnace Exemption :	N
Used Oil Fuel Burner :	N
Used Oil Processor :	N
Used Oil Refiner :	N
Used Oil Fuel Marketer to Burner :	N
Used Oil Specification Marketer :	N
Used Oil Transfer Facility :	N
Used Oil Transporter :	N

Historical Generators

Date Form Received by Agency :	2006-01-01
Facility Name :	FORMER BOSSERT MFGSITE #6-33-029
Classification :	Small Quantity Generator

Date Form Received by Agency :	2004-03-26
Facility Name :	FORMER BOSSERT MFGSITE #6-33-029
Classification :	Large Quantity Generator

Date Form Received by Agency :	2002-06-10
Facility Name :	NYSDEC/BOSSERT INC
Classification :	Large Quantity Generator

Date Form Received by Agency :	1999-07-21
Facility Name :	BOSSERT SITE
Classification :	Large Quantity Generator

Date Form Received by Agency :	1998-06-16
Facility Name :	BOSSERT MANUFACTURING
Classification :	Large Quantity Generator

Date Form Received by Agency :	1993-09-28
Facility Name :	BOSSERT SITE
Classification :	Very Small Quantity Generator

Notices of Violations Summary

Regulation Violated :	N
-----------------------	---

Map Id: 93
 Direction: WSW
 Distance: 0.908 mi., 4793 ft.
 Elevation: 463 ft.
 Relative: Higher

Site Name : BOSSERT MFG. | FORMER BOSSERT
 MFGSITE #6-33-029 | Bossert
 Manufacturing Facility
 1002 OSWEGO STREET
 UTICA, NY

Database(s) : [AST PBS - NY, BRS, CERCLIS-HIST, DEL
 SHWS - NY, ECHO, FRS, HIST MANIFEST -
 NY, HSWDS - NY, IC EC - NY, LTANKS 2 -
 NY, PRP, RCRA_VSQG, SEMS_8R_ACTIVE
 SITES, SPILLS - NY, UST PBS - NY] **(cont.)**

EnviroSite ID: 4728844
 EPA ID: N/R

RCRA_VSQG **(cont.)**

Evaluation Action Summary

Evaluation Date :	1985-12-17
Evaluation :	COMPLIANCE EVALUATION INSPECTION ON-SITE
Area of Violation :	N/R
Date Achieved Compliance :	N/R
Evaluation Lead Agency :	State

SEMS_8R_ACTIVE SITES

Facility Name :	BOSSERT MFG.
Facility Address :	1002 OSWEGO ST., UTICA, NY 13501
County :	ONEIDA

Site Details

Site ID :	0202603
EPA ID :	NYD002249563
Region :	02
Congressional District :	25
Federal Facility :	N
Federal Facility Docket :	N
NPL Status :	Not on the NPL
Non NPL Status :	Removal Only Site (No Site Assessment Work Needed)
FIPS Code :	36065
Superfund Alternative Agreement :	N
Latitude :	N/R
Longitude :	N/R
Last Date in Agency List :	2021-02-12

Additional Information

Start Date :	2003-05-05
Finish Date :	2003-06-05
OU :	00
Action Code :	RV
Action Name :	RMVL
Sequence :	3
Quality :	C
Current Action Lead :	EPA Perf

Start Date :	1997-11-12
Finish Date :	N/R
OU :	00
Action Code :	AR
Action Name :	ADMIN REC
Sequence :	2
Quality :	V

Map Id: 93
 Direction: WSW
 Distance: 0.908 mi., 4793 ft.
 Elevation: 463 ft.
 Relative: Higher

Site Name : BOSSERT MFG. | FORMER BOSSERT
 MFGSITE #6-33-029 | Bossert
 Manufacturing Facility
 1002 OSWEGO STREET
 UTICA, NY

Database(s) : [AST PBS - NY, BRS, CERCLIS-HIST, DEL
 SHWS - NY, ECHO, FRS, HIST MANIFEST -
 NY, HSWDS - NY, IC EC - NY, LTANKS 2 -
 NY, PRP, RCRA_VSQG, SEMS_8R_ACTIVE
 SITES, SPILLS - NY, UST PBS - NY] **(cont.)**

EnviroSite ID: 4728844
 EPA ID: N/R

SEMS_8R_ACTIVE SITES **(cont.)**

Current Action Lead :	EPA Perf
Start Date :	1997-09-30
Finish Date :	1998-12-16
OU :	00
Action Code :	RV
Action Name :	RMVL
Sequence :	2
Quality :	P
Current Action Lead :	EPA Perf

Start Date :	1997-04-17
Finish Date :	1997-09-22
OU :	00
Action Code :	RS
Action Name :	RV ASSESS
Sequence :	1
Quality :	N/R
Current Action Lead :	EPA Perf

Start Date :	1996-07-15
Finish Date :	N/R
OU :	00
Action Code :	AR
Action Name :	ADMIN REC
Sequence :	1
Quality :	V
Current Action Lead :	EPA Perf

Start Date :	1986-11-08
Finish Date :	1989-02-16
OU :	00
Action Code :	RV
Action Name :	RMVL
Sequence :	1
Quality :	C
Current Action Lead :	EPA Perf

SPILLS - NY

Facility Name :	BOSSERT MANUFACTURING
Facility Address :	1002 OSWEGO ST, UTICA
County :	Oneida

Map Id: 93
 Direction: WSW
 Distance: 0.908 mi., 4793 ft.
 Elevation: 463 ft.
 Relative: Higher

Site Name : BOSSERT MFG. | FORMER BOSSERT
 MFGSITE #6-33-029 | Bossert
 Manufacturing Facility
 1002 OSWEGO STREET
 UTICA, NY

Database(s) : [AST PBS - NY, BRS, CERCLIS-HIST, DEL
 SHWS - NY, ECHO, FRS, HIST MANIFEST -
 NY, HSWDS - NY, IC EC - NY, LTANKS 2 -
 NY, PRP, RCRA_VSQG, SEMS_8R_ACTIVE
 SITES, SPILLS - NY, UST PBS - NY] **(cont.)**

EnviroSite ID: 4728844
 EPA ID: N/R

SPILLS - NY **(cont.)**

Spill Details

Site ID :	206183
Spill Number :	8502367
Program Type :	ER
DER Facility ID :	171224
DEC Region :	6
Spill Date :	1985-10-04 15:00:00
Close Date :	1985-10-21 00:00:00
Contributing Factor :	Deliberate
Material Spilled Classification :	N/R
SWIS Code :	3300
DEC Lead on Spill :	UNASSIGNED
Referred to :	N/R
Received Date :	1985-10-04 15:00:00
Computer ID :	N/R
Waterbody :	ON GROUND
Source :	Commercial/Industrial
Reported by :	Other
Cleanup Activity Ceased Date :	1985-10-21 00:00:00
Cleanup Meets Standard :	True
Inspection Date :	N/R
Penalty :	False
UST Trust :	False
Remed Phase :	0
Date Record Created :	N/R
Record Last Updated :	2004-02-19 00:00:00
Spiller Name :	N/R
Spiller Company :	N/R
Spiller Address :	***Update***, ZZ
Spiller Country :	001
Contact Name :	N/R
Contact Phone :	N/R
Contact Extension :	N/R
After Hours :	False
Latitude :	43.096507790
Longitude :	-75.253119020
Caller Remark :	N/R
DEC Remark :	Prior to Sept, 2004 data translation this spill Lead_DEC Field was 2004/02/19 - Spill_Time was previously blank and replaced with RCVD_Time to fix a data translation problem... Bob Corcoran
Last Date in Agency List :	2021-05-04

Material Details

Spill Number :	8502367
Operable Unit ID :	896810
Operable Unit :	01

Map Id: 93
 Direction: WSW
 Distance: 0.908 mi., 4793 ft.
 Elevation: 463 ft.
 Relative: Higher

Site Name : BOSSERT MFG. | FORMER BOSSERT
 MFGSITE #6-33-029 | Bossert
 Manufacturing Facility
 1002 OSWEGO STREET
 UTICA, NY

Database(s) : [AST PBS - NY, BRS, CERCLIS-HIST, DEL
 SHWS - NY, ECHO, FRS, HIST MANIFEST -
 NY, HSWDS - NY, IC EC - NY, LTANKS 2 -
 NY, PRP, RCRA_VSQG, SEMS_8R_ACTIVE
 SITES, SPILLS - NY, UST PBS - NY] **(cont.)**

EnviroSite ID: 4728844
 EPA ID: N/R

SPILLS - NY **(cont.)**

Material ID : 479290
 Material Code : 0022
 Material Name : waste oil/used oil
 Case Number : N/R
 Material Family : Petroleum
 Quantity : .00
 Units : N/R
 Recovered : .00
 Affected Media: Soil : True
 Affected Media: Air : False
 Affected Media: Ind Air : False
 Affected Media: Groundwater : False
 Affected Media: Surface Water : False
 Affected Media: Drinking Water : False
 Affected Media: Sewer Line : False
 Affected Media: Impervious Surface : False
 Affected Media: Subway : False
 Affected Media: Utility Conveyance : False
 Oxygenate : N/R

Facility Name : BOSSERT MANUFACTURING PL.
 Facility Address : 1002 OSWEGO STREET, UTICA
 County : Oneida

Spill Details

Site ID : 258622
 Spill Number : 9414202
 Program Type : ER
 DER Facility ID : 211644
 DEC Region : 6
 Spill Date : 1995-01-26 12:59:00
 Close Date : 1995-06-12 00:00:00
 Contributing Factor : Tank Failure
 Material Spilled Classification : C4
 SWIS Code : 3300
 DEC Lead on Spill : PICKETT
 Referred to : N/R
 Received Date : 1995-01-26 11:24:00
 Computer ID : N/R
 Waterbody : N/R
 Source : Commercial/Industrial
 Reported by : Other
 Cleanup Activity Ceased Date : 1995-02-17 00:00:00
 Cleanup Meets Standard : True
 Inspection Date : N/R
 Penalty : False
 UST Trust : False

Map Id: 93
 Direction: WSW
 Distance: 0.908 mi., 4793 ft.
 Elevation: 463 ft.
 Relative: Higher

Site Name : BOSSERT MFG. | FORMER BOSSERT
 MFGSITE #6-33-029 | Bossert
 Manufacturing Facility
 1002 OSWEGO STREET
 UTICA, NY

Database(s) : [AST PBS - NY, BRS, CERCLIS-HIST, DEL
 SHWS - NY, ECHO, FRS, HIST MANIFEST -
 NY, HSWDS - NY, IC EC - NY, LTANKS 2 -
 NY, PRP, RCRA_VSQG, SEMS_8R_ACTIVE
 SITES, SPILLS - NY, UST PBS - NY] **(cont.)**

EnviroSite ID: 4728844
 EPA ID: N/R

SPILLS - NY **(cont.)**

Remed Phase : 0
 Date Record Created : 1995-02-01 00:00:00
 Record Last Updated : 1995-06-13 00:00:00
 Spiller Name : N/R
 Spiller Company : CITY OF UTICA
 Spiller Address : 1 KENNEDY PLAZA, UTICA, NY 13502
 Spiller Country : 001
 Contact Name : N/R
 Contact Phone : N/R
 Contact Extension : N/R
 After Hours : False
 Latitude : 43.096507790
 Longitude : -75.253119020

Caller Remark : 20 CUBIC YARDS OF CONTAMINATED SOIL - TANK REMOVED BY CALLER -
 UNK. AMOUNT OF PRODUCT.

DEC Remark : N/R
 Last Date in Agency List : 2021-05-04

Material Details

Spill Number : 9414202
 Operable Unit ID : 1011622
 Operable Unit : 01
 Material ID : 372947
 Material Code : 0003A
 Material Name : #6 fuel oil
 Case Number : N/R
 Material Family : Petroleum
 Quantity : .00
 Units : N/R
 Recovered : .00
 Affected Media: Soil : True
 Affected Media: Air : False
 Affected Media: Ind Air : False
 Affected Media: Groundwater : False
 Affected Media: Surface Water : False
 Affected Media: Drinking Water : False
 Affected Media: Sewer Line : False
 Affected Media: Impervious Surface : False
 Affected Media: Subway : False
 Affected Media: Utility Conveyance : False
 Oxygenate : N/R

Facility Name : BOSSERT PLANT
 Facility Address : 1002 OSWEGO ST, UTICA
 County : Oneida

Map Id: 93
 Direction: WSW
 Distance: 0.908 mi., 4793 ft.
 Elevation: 463 ft.
 Relative: Higher

Site Name : BOSSERT MFG. | FORMER BOSSERT
 MFGSITE #6-33-029 | Bossert
 Manufacturing Facility
 1002 OSWEGO STREET
 UTICA, NY

Database(s) : [AST PBS - NY, BRS, CERCLIS-HIST, DEL
 SHWS - NY, ECHO, FRS, HIST MANIFEST -
 NY, HSWDS - NY, IC EC - NY, LTANKS 2 -
 NY, PRP, RCRA_VSQG, SEMS_8R_ACTIVE
 SITES, SPILLS - NY, UST PBS - NY] **(cont.)**

EnviroSite ID: 4728844
 EPA ID: N/R

SPILLS - NY **(cont.)**

Spill Details

Site ID :	206181
Spill Number :	0103816
Program Type :	ER
DER Facility ID :	171224
DEC Region :	6
Spill Date :	2001-07-10 14:40:00
Close Date :	2002-11-13 00:00:00
Contributing Factor :	Other
Material Spilled Classification :	C3
SWIS Code :	3300
DEC Lead on Spill :	UNASSIGNED
Referred to :	N/R
Received Date :	2001-07-10 15:41:00
Computer ID :	252
Waterbody :	N/R
Source :	Commercial/Industrial
Reported by :	Other
Cleanup Activity Ceased Date :	N/R
Cleanup Meets Standard :	False
Inspection Date :	N/R
Penalty :	False
UST Trust :	False
Remed Phase :	0
Date Record Created :	2001-07-10 00:00:00
Record Last Updated :	2002-11-19 00:00:00
Spiller Name :	KEN KELLY
Spiller Company :	SUPER FUND
Spiller Address :	1002 OSWEGO ST, UTICA, NY
Spiller Country :	001
Contact Name :	KEN KELLY
Contact Phone :	(315) 732-3597
Contact Extension :	N/R
After Hours :	False
Latitude :	43.096507790
Longitude :	-75.253119020
 Caller Remark :	 UPON EXCAVATION OF PROPERTY OIL WAS SEEN LEACHING FROM UNDER FOUNDATION. WILL PUMP OUT OIL INTO A TANK FOR TIME BEING. STATE REP IS ON SITE FOR EVALUATION (TOM HIGGINBOTHAM)
 DEC Remark :	 Prior to Sept, 2004 data translation this spill Lead_DEC Field was DER 11/13/2002: SPILL CLEANED UP BY STATE SUPERFUND (DJ).
 Last Date in Agency List :	 2021-05-04

Map Id: 93
 Direction: WSW
 Distance: 0.908 mi., 4793 ft.
 Elevation: 463 ft.
 Relative: Higher

Site Name : BOSSERT MFG. | FORMER BOSSERT
 MFGSITE #6-33-029 | Bossert
 Manufacturing Facility
 1002 OSWEGO STREET
 UTICA, NY

Database(s) : [AST PBS - NY, BRS, CERCLIS-HIST, DEL
 SHWS - NY, ECHO, FRS, HIST MANIFEST -
 NY, HSWDS - NY, IC EC - NY, LTANKS 2 -
 NY, PRP, RCRA_VSQG, SEMS_8R_ACTIVE
 SITES, SPILLS - NY, UST PBS - NY] **(cont.)**

EnviroSite ID: 4728844
 EPA ID: N/R

SPILLS - NY **(cont.)**

Material Details

Spill Number : 0103816
 Operable Unit ID : 842332
 Operable Unit : 01
 Material ID : 535892
 Material Code : 0066A
 Material Name : unknown petroleum
 Case Number : N/R
 Material Family : Petroleum
 Quantity : .00
 Units : G
 Recovered : .00
 Affected Media: Soil : True
 Affected Media: Air : False
 Affected Media: Ind Air : False
 Affected Media: Groundwater : False
 Affected Media: Surface Water : False
 Affected Media: Drinking Water : False
 Affected Media: Sewer Line : False
 Affected Media: Impervious Surface : False
 Affected Media: Subway : False
 Affected Media: Utility Conveyance : False
 Oxygenate : N/R

Facility Name : OLD BOSSERT SITE
 Facility Address : 1002 OSWEGO ST, UTICA
 County : Oneida

Spill Details

Site ID : 206182
 Spill Number : 0306986
 Program Type : ER
 DER Facility ID : 284263
 DEC Region : 6
 Spill Date : 2003-10-02 12:45:00
 Close Date : 2006-09-19 00:00:00
 Contributing Factor : Unknown
 Material Spilled Classification : N/R
 SWIS Code : 3316
 DEC Lead on Spill : JEDURNIN
 Referred to : N/R
 Received Date : 2003-10-02 13:49:00
 Computer ID : 257
 Waterbody : N/R
 Source : Commercial/Industrial
 Reported by : Local Agency
 Cleanup Activity Ceased Date : N/R

Map Id: 93
 Direction: WSW
 Distance: 0.908 mi., 4793 ft.
 Elevation: 463 ft.
 Relative: Higher

Site Name : BOSSERT MFG. | FORMER BOSSERT MFGSITE #6-33-029 | Bossert Manufacturing Facility
 1002 OSWEGO STREET
 UTICA, NY

Database(s) : [AST PBS - NY, BRS, CERCLIS-HIST, DEL SHWS - NY, ECHO, FRS, HIST MANIFEST - NY, HSWDS - NY, IC EC - NY, LTANKS 2 - NY, PRP, RCRA_VSQG, SEMS_8R_ACTIVE SITES, SPILLS - NY, UST PBS - NY] **(cont.)**

EnviroSite ID: 4728844
 EPA ID: N/R

SPILLS - NY **(cont.)**

Cleanup Meets Standard : False
 Inspection Date : N/R
 Penalty : False
 UST Trust : False
 Remed Phase : 0
 Date Record Created : 2003-10-02 00:00:00
 Record Last Updated : 2006-09-19 11:02:14
 Spiller Name : N/R
 Spiller Company : OLD BOSSERT SITE
 Spiller Address : 1002 OSWEGO ST, UTICA, NY 13502
 Spiller Country : 001
 Contact Name : GENE SANTACROCE
 Contact Phone : (315) 792-0152
 Contact Extension : N/R
 After Hours : False
 Latitude : 43.096507790
 Longitude : -75.253119020
 Caller Remark : took pipe apart and oil ran out of pipe

DEC Remark :

Prior to Sept, 2004 data translation this spill Lead_DEC Field was JOHNSON The following summary is by the Project Manager, John Durnin on September 19, 2006: This Class 2 site has been remediated under the State Superfund Program. There are two Record of Decisions (ROD) associated with this site. The January 1996 ROD was for OU#1 (building and presses) and the March 2002 ROD (subsurface and demolition debris) was for OU#2. The May 2004 "Remediation Report for the Bossert Manufacturing Site" was approved on July 8, 2004. This documents the removal of the PCB-contaminated demolition debris, related PCB-contaminated soils, buried piping and selected foundations. This removal action occurred between August 2003 and December 2003. The (source) removal and off-site disposal of the on-site underground storage tank and related petroleum-contaminated soil took place between November 2003 and February 2004. All work was performed by the City of Utica. Site work was overseen by the NYSDEC Projec

Last Date in Agency List : 2021-05-04

Material Details

Spill Number : 0306986
 Operable Unit ID : 873539
 Operable Unit : 01
 Material ID : 500583
 Material Code : 0066A
 Material Name : unknown petroleum
 Case Number : N/R
 Material Family : Petroleum
 Quantity : .00
 Units : G
 Recovered : .00
 Affected Media: Soil : True
 Affected Media: Air : False

Map Id: 93
 Direction: WSW
 Distance: 0.908 mi., 4793 ft.
 Elevation: 463 ft.
 Relative: Higher

Site Name : BOSSERT MFG. | FORMER BOSSERT
 MFGSITE #6-33-029 | Bossert
 Manufacturing Facility
 1002 OSWEGO STREET
 UTICA, NY

Database(s) : [AST PBS - NY, BRS, CERCLIS-HIST, DEL
 SHWS - NY, ECHO, FRS, HIST MANIFEST -
 NY, HSWDS - NY, IC EC - NY, LTANKS 2 -
 NY, PRP, RCRA_VSQG, SEMS_8R_ACTIVE
 SITES, SPILLS - NY, UST PBS - NY] **(cont.)**

EnviroSite ID: 4728844
 EPA ID: N/R

SPILLS - NY **(cont.)**

Affected Media: Ind Air :	False
Affected Media: Groundwater :	False
Affected Media: Surface Water :	False
Affected Media: Drinking Water :	False
Affected Media: Sewer Line :	False
Affected Media: Impervious Surface :	False
Affected Media: Subway :	False
Affected Media: Utility Conveyance :	False
Oxygenate :	N/R

UST PBS - NY

Facility Name :	BOSSERT MANUFACTURING PLANT
Facility Address :	1002 OSWEGO STREET, UTICA, 13502
County :	Oneida

Site Information

Expiration Date :	N/A
Site ID :	43184
Site Type :	Manufacturing (Other than Chemical)/Processing
Site Status :	Unregulated/Closed
Program Number :	6-600360
Program Type :	Petroleum Bulk Storage
DEC Region :	6
Last Date in Agency List :	2021-07-06

Affiliation Details

Affiliation Type :	Facility Operator
Company :	BOSSERT MANUFACTURING PLANT
Contact Title :	N/R
Contact Name :	JOHN ZEGARELLI
Contact Address :	NN
Contact Address 2 :	N/R
Country Code :	001
Phone :	(315) 792-0152
Phone Ext :	N/R
Email :	N/R
Fax :	N/R

Affiliation Type :	Facility Owner
Company :	CITY OF UTICA-BOARD OF CONTRACT & SUPPLY OFFICE
Contact Title :	N/R
Contact Name :	N/R
Contact Address :	1 KENNEDY PLAZA, UTICA, NY 13502
Contact Address 2 :	N/R

Map Id: 93
 Direction: WSW
 Distance: 0.908 mi., 4793 ft.
 Elevation: 463 ft.
 Relative: Higher

Site Name : BOSSERT MFG. | FORMER BOSSERT
 MFGSITE #6-33-029 | Bossert
 Manufacturing Facility
 1002 OSWEGO STREET
 UTICA, NY

Database(s) : [AST PBS - NY, BRS, CERCLIS-HIST, DEL
 SHWS - NY, ECHO, FRS, HIST MANIFEST -
 NY, HSWDS - NY, IC EC - NY, LTANKS 2 -
 NY, PRP, RCRA_VSQG, SEMS_8R_ACTIVE
 SITES, SPILLS - NY, UST PBS - NY] **(cont.)**

EnviroSite ID: 4728844
 EPA ID: N/R

UST PBS - NY **(cont.)**

Country Code : 001
 Phone : (315) 792-0152
 Phone Ext : N/R
 Email : N/R
 Fax : N/R

Affiliation Type : Mail Contact
 Company : CITY OF UTICA
 Contact Title : N/R
 Contact Name : JOHN ZEGARELLI
 Contact Address : 1 KENNEDY PLAZA, UTICA, NY 13502
 Contact Address 2 : N/R
 Country Code : 001
 Phone : (315) 792-0152
 Phone Ext : N/R
 Email : N/R
 Fax : N/R

Affiliation Type : Emergency Contact
 Company : CITY OF UTICA-BOARD OF CONTRACT & SUPPLY OFFICE
 Contact Title : N/R
 Contact Name : UTICA FIRE DEPT.-HAZ. MAT.
 Contact Address : NN
 Contact Address 2 : N/R
 Country Code : 001
 Phone : (315) 724-5153
 Phone Ext : N/R
 Email : N/R
 Fax : N/R

Tank Information

Date Installed : N/R
 Tank ID : 121422
 Tank Number : 1
 Tank Type : N/R
 Tank Status : Closed - Removed
 Capacity : 10000
 Tank Location : Underground
 Tank Model : N/R
 Pipe Model : N/R
 Test Method : Testing Not Required
 Tank Last Test : N/R
 Tank Next Test Due : N/R
 Close Date : 1995-01-01
 Registered : True
 Tank Out of Service Date : N/R

Map Id: 93
 Direction: WSW
 Distance: 0.908 mi., 4793 ft.
 Elevation: 463 ft.
 Relative: Higher

Site Name : BOSSERT MFG. | FORMER BOSSERT
 MFGSITE #6-33-029 | Bossert
 Manufacturing Facility
 1002 OSWEGO STREET
 UTICA, NY

Database(s) : [AST PBS - NY, BRS, CERCLIS-HIST, DEL
 SHWS - NY, ECHO, FRS, HIST MANIFEST -
 NY, HSWDS - NY, IC EC - NY, LTANKS 2 -
 NY, PRP, RCRA_VSQG, SEMS_8R_ACTIVE
 SITES, SPILLS - NY, UST PBS - NY] **(cont.)**

EnviroSite ID: 4728844
 EPA ID: N/R

UST PBS - NY **(cont.)**

Tank Owner Name :	N/R
Tank Owner Address :	N/R
Red Tag Start Date :	N/R
Red Tag End Date :	N/R
Subpart :	N/R
Category :	1
UDC IND :	1
Line Last Test Due :	N/R
Next Line Test Due :	N/R
Line Test Method :	N/R
Class A Opp Name :	N/R
Class B Opp Name :	N/R

Tank Equipment

Details for this site have been truncated due to the large number of available details for this site within this dataset. For the complete details for this site, contact your EnviroSite account representative for a complimentary site report containing all of the details available.

Equipment :	Underground/On-ground
Type :	Pipe Location

Equipment :	None
Type :	Overfill

Equipment :	Suction Dispenser
Type :	Dispenser

Equipment :	None
Type :	Tank Leak Detection

Equipment :	None
Type :	Tank Internal Protection

Tank Materials

Material Name :	#2 fuel oil (on-site consumption)
Percent :	121422

Map Id: 94
 Direction: ENE
 Distance: 0.912 mi., 4815 ft.
 Elevation: N/R
 Relative: N/R

Site Name : Former Shell Terminal
 69 WURZ AVENUE
 UTICA | Utica (c), NY 13502
Database(s) : [AOC - NY, ERP - NY, HSWDS - NY]

Envirosite ID: 5195032
EPA ID: N/R

AOC - NY

Facility Name : Former Shell Terminal
 Facility Address : 69 Wurz Avenue, Utica (c), 13502
 County : Oneida

Site Code : E633074
 Program : Environmental Restoration Program
 Locality : Utica
 Region : 6
 Method : 4.3
 Site Class : No Further Action at this Time
 UTM X : 482574.08823
 UTM Y : 4772774.85707
 Detail URL : [Click here for hyperlink provided by the agency.](#)
 Last Date in Agency List : 2021-04-23

ERP - NY

Facility Name : Former Shell Terminal
 Facility Address : 69 WURZ AVENUE, UTICA, 13502
 County : Oneida

Site Details

Site Code : E633074
 Program : Environmental Restoration Program
 Classification : No Further Action at this Time
 EPA ID : N/R
 DEC Region : 6
 Site Type : N/R
 Estimated Size : 3.976 Acres
 Latitude : 43.1075
 Longitude : -75.214166667
 Last Date in Agency List : 2021-06-08

Summary of Project Completion Dates

Completion Date : N/R
 Operable Unit : N/R
 Project Name : N/R

Site Description Details

Site Description : The site is located on the north side of the City of Utica along the Barge Canal. It is a former major oil storage facility with known releases to both soil and groundwater. The City of Utica withdrew their ERP Application on 08/08/08.

Contaminants of Concern

Contaminants of Concern : N/R

Map Id: 94
 Direction: ENE
 Distance: 0.912 mi., 4815 ft.
 Elevation: N/R
 Relative: N/R

Site Name : Former Shell Terminal
 69 WURZ AVENUE
 UTICA | Utica (c), NY 13502
Database(s) : [AOC - NY, ERP - NY, HSWDS - NY] **(cont.)**

EnviroSite ID: 5195032
EPA ID: N/R

ERP - NY **(cont.)**

Site Environmental Details

Site Environmental Assessment : Petroleum contamination in soil, groundwater and the Barge Canal are expected.

Site Health Details

Site Health Assessment : N/R

HSWDS - NY

Facility Name : Former Shell Terminal
 Facility Address : 69 WURZ AVENUE, UTICA, 13502
 County : Oneida

Site Details

Site Code : E633074
 Program : Environmental Restoration Program
 Classification : No Further Action at this Time
 EPA ID : N/R
 DEC Region : 6
 Site Type : N/R
 Estimated Size : 3.976 Acres
 Latitude : 43.1075
 Longitude : -75.214166667
 Last Date in Agency List : 2021-06-08

Site Owner and Operator Details

Site Owner(s) : N/R
 Operator(s) : N/R
 Address : N/R

Summary of Project Completion Dates

Completion Date : N/R
 Operable Unit : N/R
 Project Name : N/R

Site Document Repository Details

Name : N/R
 Address : N/R

Hazardous Waste Disposal Period

From : N/R
 To : N/R

Map Id: 94
 Direction: ENE
 Distance: 0.912 mi., 4815 ft.
 Elevation: N/R
 Relative: N/R

Site Name : Former Shell Terminal
 69 WURZ AVENUE
 UTICA | Utica (c), NY 13502
Database(s) : [AOC - NY, ERP - NY, HSWDS - NY] **(cont.)**

EnviroSite ID: 5195032
EPA ID: N/R

HSWDS - NY **(cont.)**

Institutional And Engineering Controls Details

Control Type : N/R
 Control Elements : N/R

Site Description : The site is located on the north side of the City of Utica along the Barge Canal. It is a former major oil storage facility with known releases to both soil and groundwater. The City of Utica withdrew their ERP Application on 08/08/08.

Contaminants of Concern : N/R

Site Environmental Assessment : Petroleum contamination in soil, groundwater and the Barge Canal are expected.

Site Health Assessment : N/R

Map Id: 95
 Direction: ENE
 Distance: 0.984 mi., 5194 ft.
 Elevation: 416 ft.
 Relative: Lower

Site Name : NIAGARA MOHAWK /HARBOR POINT
 WASHINGTON ST
 UTICA, NY 13501
Database(s) : [CERCLIS-HIST, COAL GAS, SEMS_8R_ACTIVE SITES]

EnviroSite ID: 6858284
EPA ID: NYD980664411

CERCLIS-HIST

Facility Name : NIAGARA MOHAWK /HARBOR POINT
 Facility Address : WASHINGTON ST, UTICA, NY 13501
 County : ONEIDA

Site ID : 0202186
 Epa ID : NYD980664411
 Short Name : NIAGARA MOHAWK /HARBOR PO
 Congressional District : 31
 IFMS ID : N/R
 SMSA Number : 8680
 USGC Hydro Unit : 02020004
 Federal Facility : N
 DMNSN Number : N/R
 Site Orphan Flag : N
 RCRA ID : N/R
 USGS Quadrangle : N/R
 Site Init by Prog : N/R
 NFRAP Flag : N/R
 Parent ID : N/R

Map Id: 95
 Direction: ENE
 Distance: 0.984 mi., 5194 ft.
 Elevation: 416 ft.
 Relative: Lower

Site Name : NIAGARA MOHAWK /HARBOR POINT
 WASHINGTON ST
 UTICA, NY 13501

Database(s) : [CERCLIS-HIST, COAL GAS,
 SEMS_8R_ACTIVE SITES] **(cont.)**

Envirosite ID: 6858284
EPA ID: NYD980664411

CERCLIS-HIST **(cont.)**

RST Code : N/R
 EPA Region : 02
 Classification : N/R
 Site Settings Code : N/R
 NPL Status : Not on the NPL
 DMNSN Unit Code : N/R
 RBRAC Code : N/R
 RResp Fed Agency Code : N/R
 Non NPL Status : Other Cleanup Activity: State-Lead Cleanup
 Non NPL Status Date : 2012-11-16
 Site Fips Code : 36065
 CC Concurrence Date : N/R
 CC Concurrence FY : N/R
 Alias EPA ID : N/R
 Site FUDS Flag : N/R

CERCLIS Site Contact Name(s)

Contact ID : N/R
 Contact Name : N/R
 Contact Tel. : N/R
 Contact Title : N/R
 Contact Email : N/R

Alias Comments : N/R
 Site Description : N/R

CERCLIS Assessment History

Action Code : 001
 Action : PRELIMINARY ASSESSMENT
 Date Started : N/R
 Date Completed : 1984-01-01
 Priority Level : 1
 Operational Unit : 00
 Primary Responsibility : EPA Fund-Financed
 Planning Status : N/R
 Urgency Indicator : N/R
 Action Anomaly : N/R

Action Code : 001
 Action : SITE INSPECTION
 Date Started : N/R
 Date Completed : 1989-09-01
 Priority Level : 1
 Operational Unit : 00
 Primary Responsibility : State, Fund Financed
 Planning Status : N/R
 Urgency Indicator : N/R
 Action Anomaly : N/R

Map Id: 95
 Direction: ENE
 Distance: 0.984 mi., 5194 ft.
 Elevation: 416 ft.
 Relative: Lower

Site Name : NIAGARA MOHAWK /HARBOR POINT
 WASHINGTON ST
 UTICA, NY 13501

Database(s) : [CERCLIS-HIST, COAL GAS,
 SEMS_8R_ACTIVE SITES] **(cont.)**

EnviroSite ID: 6858284
EPA ID: NYD980664411

CERCLIS-HIST (cont.)

Action Code : 001
 Action : SITE REASSESSMENT
 Date Started : N/R
 Date Completed : 2012-11-16
 Priority Level : 1
 Operational Unit : 00
 Primary Responsibility : EPA In-House
 Planning Status : N/R
 Urgency Indicator : N/R
 Action Anomaly : N/R

Action Code : 001
 Action : DISCOVERY
 Date Started : N/R
 Date Completed : 1982-12-21
 Priority Level : 1
 Operational Unit : 00
 Primary Responsibility : EPA Fund-Financed
 Planning Status : N/R
 Urgency Indicator : N/R
 Action Anomaly : N/R

COAL GAS

Facility Name : NIAGARA MOHAWK /HARBOR POINT
 Facility Address : WASHINGTON ST, UTICA, NY 13501
 County : ONEIDA

Handler ID : NYD980664411
 Received Date : N/R
 Activity Location : N/R
 Source Type : N/R
 SEQ Number : N/R
 Land Type : N/R
 Mailing Address : N/R
 Mailing Address 2 : N/R
 Mailing Country : N/R
 Contact Name : N/R
 Contact Address : N/R
 Contact Address 2 : N/R
 Contact Country : N/R
 Contact Phone : N/R
 Contact Email Address : N/R
 Contact Title : N/R
 Federal Waste Generator Owner : N/R
 Federal Waste Generator : N/R
 State Waste Generator Owner : N/R
 State Waste Generator : N/R
 Short Term Generator : N/R
 Importer Activity : N/R
 Mixed Waste Generator : N/R
 Transporter : N/R
 Transfer Facility : N/R
 TSD Activity : N/R

Map Id: 95
 Direction: ENE
 Distance: 0.984 mi., 5194 ft.
 Elevation: 416 ft.
 Relative: Lower

Site Name : NIAGARA MOHAWK /HARBOR POINT
 WASHINGTON ST
 UTICA, NY 13501

Database(s) : [CERCLIS-HIST, COAL GAS,
 SEMS_8R_ACTIVE SITES] **(cont.)**

Envirosite ID: 6858284
EPA ID: NYD980664411

COAL GAS (cont.)

Recycler Activity :	N/R
Onsite Burner Exemption :	N/R
Furnace Exemption :	N/R
Underground Injection Activity :	N/R
Off Site Receipt :	N/R
Universal Waste Dest Facility :	N/R
Used Oil Transporter :	N/R
Used Oil Transfer Facility :	N/R
Used Oil Processor :	N/R
Used Oil Refiner :	N/R
Used Oil Burner :	N/R
Used Oil Market Burner :	N/R
Used Oil Spec Marketer :	N/R
User ID :	N/R
Last Change :	N/R
LQHUW :	N/R
Current Record :	N/R
Region :	02
NPL Status :	Not on the NPL
Congressional District :	31
Primary Site Type Category :	Manufacturing/Processing/Maintenance
Primary Site Type Subcategory :	Oil and gas refining
Address :	N/R
Latitude :	N/R
Longitude :	N/R
Last Date in Agency List :	2021-01-29

SEMS_8R_ACTIVE SITES

Facility Name :	NIAGARA MOHAWK /HARBOR POINT
Facility Address :	WASHINGTON ST, UTICA, NY 13501
County :	ONEIDA

Site Details

Site ID :	0202186
EPA ID :	NYD980664411
Region :	02
Congressional District :	31
Federal Facility :	N
Federal Facility Docket :	N
NPL Status :	Not on the NPL
Non NPL Status :	Other Cleanup Activity: State-Lead Cleanup
FIPS Code :	36065
Superfund Alternative Agreement :	N
Latitude :	N/R
Longitude :	N/R
Last Date in Agency List :	2021-02-12

Additional Information

Start Date :	2019-10-01
Finish Date :	2019-10-01
OU :	00

Map Id: 95
 Direction: ENE
 Distance: 0.984 mi., 5194 ft.
 Elevation: 416 ft.
 Relative: Lower

Site Name : NIAGARA MOHAWK /HARBOR POINT
 WASHINGTON ST
 UTICA, NY 13501

Database(s) : [CERCLIS-HIST, COAL GAS,
 SEMS_8R_ACTIVE SITES] **(cont.)**

EnviroSite ID: 6858284
EPA ID: NYD980664411

SEMS_8R_ACTIVE SITES **(cont.)**

Action Code : OO
 Action Name : SITE REASS
 Sequence : 2
 Quality : L
 Current Action Lead : EPA Perf In-Hse

Start Date : 1982-12-21
 Finish Date : 1982-12-21
 OU : 00
 Action Code : DS
 Action Name : DISCVRY
 Sequence : 1
 Quality : N/R
 Current Action Lead : EPA Perf

Start Date : N/R
 Finish Date : 1984-01-01
 OU : 00
 Action Code : PA
 Action Name : PA
 Sequence : 1
 Quality : L
 Current Action Lead : EPA Perf

Start Date : N/R
 Finish Date : 1989-09-01
 OU : 00
 Action Code : SI
 Action Name : SI
 Sequence : 1
 Quality : L
 Current Action Lead : St Perf

Start Date : N/R
 Finish Date : 2012-11-16
 OU : 00
 Action Code : OO
 Action Name : SITE REASS
 Sequence : 1
 Quality : L
 Current Action Lead : EPA Perf In-Hse

Map Id: 96
 Direction: E
 Distance: 0.986 mi., 5204 ft.
 Elevation: 411 ft.
 Relative: Lower

Site Name : Empire Recycling/Universal Waste
 NORTH GENESEE AND RAILROAD
 STREETS
 UTICA, NY 13502
Database(s) : [HSWDS - NY, SHWS - NY]

EnviroSite ID: 5217446
EPA ID: N/R

HSWDS - NY

Facility Name : Empire Recycling/Universal Waste
 Facility Address : NORTH GENESEE AND RAILROAD STREETS, UTICA, 13502
 County : Oneida

Site Details

Site Code : 633011
 Program : State Superfund Program
 Classification : No Further Action at this Time
 EPA ID : N/R
 DEC Region : 6
 Site Type : N/R
 Estimated Size : 10 Acres
 Latitude : 43.105076828
 Longitude : -75.217302713
 Last Date in Agency List : 2021-06-08

Site Owner and Operator Details

Site Owner(s) : EMPIRE RECYCLING (Owner(s) during disposal)
 Operator(s) : N/R
 Address : N/R

Summary of Project Completion Dates

Completion Date : N/R
 Operable Unit : N/R
 Project Name : N/R

Site Document Repository Details

Name : N/R
 Address : N/R

Hazardous Waste Disposal Period

From : N/R
 To : N/R

Institutional And Engineering Controls Details

Control Type : N/R
 Control Elements : N/R

Map Id: 96
 Direction: E
 Distance: 0.986 mi., 5204 ft.
 Elevation: 411 ft.
 Relative: Lower

Site Name : Empire Recycling/Universal Waste
 NORTH GENESEE AND RAILROAD
 STREETS
 UTICA, NY 13502
Database(s) : [HSWDS - NY, SHWS - NY] **(cont.)**

EnviroSite ID: 5217446
EPA ID: N/R

HSWDS - NY (cont.)

Site Description : This is a salvage yard that was suspected of dumping transformer oil onsite during transformer salvaging. Soil samples were collected and their analysis did not identify the presence of any PCB contamination on the site.

Contaminants of Concern : PCB TRANSFORMER OIL

Site Environmental Assessment : No hazardous waste disposal was documented at the site. The site does not qualify for addition to the Registry of Inactive Hazardous Waste Disposal Sites.

Site Health Assessment : N/R

SHWS - NY

Facility Name : Empire Recycling/Universal Waste
Facility Address : NORTH GENESEE AND RAILROAD STREETS, UTICA, 13502
County : Oneida

Site Details

Site Code : 633011
Program : State Superfund Program
Classification : No Further Action at this Time
EPA ID : N/R
DEC Region : 6
Site Type : N/R
Estimated Size : 10 Acres
Latitude : 43.105076828
Longitude : -75.217302713
Last Date in Agency List : 2021-06-08

Site Owner and Operator Details

Site Owner(s) : EMPIRE RECYCLING (Owner(s) during disposal)
Operator(s) : N/R
Address : N/R

Summary of Project Completion Dates

Completion Date : N/R
Operable Unit : N/R
Project Name : N/R

Map Id: 96
 Direction: E
 Distance: 0.986 mi., 5204 ft.
 Elevation: 411 ft.
 Relative: Lower

Site Name : Empire Recycling/Universal Waste
 NORTH GENESEE AND RAILROAD
 STREETS
 UTICA, NY 13502

Database(s) : [HSWDS - NY, SHWS - NY] **(cont.)**

EnviroSite ID: 5217446
EPA ID: N/R

SHWS - NY **(cont.)**

Site Document Repository Details

Name : N/R
 Address : N/R

Hazardous Waste Disposal Period

From : N/R
 To : N/R

Institutional And Engineering Controls Details

Control Type : N/R
 Control Elements : N/R

Site Description Details

Site Description : This is a salvage yard that was suspected of dumping transformer oil onsite during transformer salvaging. Soil samples were collected and their analysis did not identify the presence of any PCB contamination on the site.

Contaminants of Concern : PCB TRANSFORMER OIL

Site Environmental Assessment : No hazardous waste disposal was documented at the site. The site does not qualify for addition to the Registry of Inactive Hazardous Waste Disposal Sites.

Site Health Assessment : N/R

Map Id: 97
 Direction: SE
 Distance: 0.997 mi., 5264 ft.
 Elevation: N/R
 Relative: N/R

Site Name : PRIMOSHIELD, INC.
 1212 SAINT VINCENT STREET
 UTICA | Utica (c), NY 13501

Database(s) : [AOC - NY, HSWDS - NY, IC EC - NY,
 SHWS - NY, VAPOR REOPENED - NY]

EnviroSite ID: 5195320
EPA ID: N/R

AOC - NY

Facility Name : Primoshield, Inc.
 Facility Address : 1212 Saint Vincent Street, Utica (c), 13501

Map Id: 97
 Direction: SE
 Distance: 0.997 mi., 5264 ft.
 Elevation: N/R
 Relative: N/R

Site Name : PRIMOSHIELD, INC.
 1212 SAINT VINCENT STREET
 UTICA | Utica (c), NY 13501

Database(s) : [AOC - NY, HSWDS - NY, IC EC - NY,
 SHWS - NY, VAPOR REOPENED - NY]
(cont.)

EnviroSite ID: 5195320
EPA ID: N/R

AOC - NY (cont.)

County : Oneida

Site Code : 633027
 Program : State Superfund Program
 Locality : Utica
 Region : 6
 Method : 4.3
 Site Class : Site properly closed - requires continued management
 UTM X : 481500.367
 UTM Y : 4770776.94
 Detail URL : [Click here for hyperlink provided by the agency.](#)
 Last Date in Agency List : 2021-04-23

HSWDS - NY

Facility Name : Primoshield, Inc.
 Facility Address : 1212 SAINT VINCENT STREET, UTICA, 13501
 County : Oneida

Site Details

Site Code : 633027
 Program : State Superfund Program

Classification :

A site that has been properly closed but that requires continued site management consisting of operation, maintenance and/or monitoring. Class 4 is appropriate for a site where remedial construction actions have been completed for all operable units, but the site has not necessarily been brought into compliance with standards, criteria, or guidance (e.g., a groundwater extraction and treatment system has been installed and is operating properly but groundwater standards have not been achieved yet). The Record of Decision should define the remedial action objectives that need to be achieved during site management. If a Certificate of Completion (CoC) is to be issued for a site, the CoC is issued concurrently with the reclassification.

EPA ID : N/R
 DEC Region : 6
 Site Type : STRUCTURE
 Estimated Size : 2.4 Acres
 Latitude : 43.089483564
 Longitude : -75.227296184
 Last Date in Agency List : 2021-06-08

Site Owner and Operator Details

Site Owner(s) : PRIMOSHIELD INC. (Owner(s) during disposal)
 Operator(s) : N/R
 Address : N/R

Site Owner(s) : The City of Utica (Current Owner)
 Operator(s) : N/R
 Address : Department of Engineering Utica, NY, 13502 (Current Owner)

Map Id: 97
 Direction: SE
 Distance: 0.997 mi., 5264 ft.
 Elevation: N/R
 Relative: N/R

Site Name : PRIMOSHIELD, INC.
 1212 SAINT VINCENT STREET
 UTICA | Utica (c), NY 13501

Database(s) : [AOC - NY, HSWDS - NY, IC EC - NY,
 SHWS - NY, VAPOR REOPENED - NY]
(cont.)

EnviroSite ID: 5195320
EPA ID: N/R

HSWDS - NY (cont.)

Summary of Project Completion Dates

Completion Date : N/R
 Operable Unit : N/R
 Project Name : N/R

Site Document Repository Details

Name : N/R
 Address : N/R

Hazardous Waste Disposal Period

From : 1970s
 To : 1985

Institutional And Engineering Controls Details

Control Type : Deed Restriction

Control Elements : Ground Water Use Restriction, Soil Management Plan, Groundwater Containment, Fencing/Access Control, Landuse Restriction, Monitoring Plan, Site Management Plan, O&M Plan, IC/EC Plan

Site Description :

Location: The Primoshield Site consists of two properties situated between Conkling Avenue and St. Vincent Street in Utica. The parcels are located at 1223 Conkling Avenue (tax map parcel number 41) and 1212 St. Vincent Street (tax map parcel number 33). The site entrance is from St. Vincent St. The Primoshield site is located in a mixed commercial/ residential area of Utica in Oneida County. **Site Features:** As of 2004, the remediated site is a fenced, 0.82-acre lawn containing a small concrete block building. The lawn is currently mowed by the city of Utica. **Current Zoning and Land Use:** The site is primarily commercial land with a tiny piece of residential property within the fenced area. **Past Use of the Site:** Primoshield was a metal electroplating facility that was abandoned in August of 1985. The property consisted of office and factory buildings, a small laboratory and a storage trailer. Included in the original Primoshield property was an adjacent gravel parking lot not owned by Primoshield. The city of Utica is currently the owner of the remediated site. When the facility was abandoned, a number of drums and open vats (some containing acids, cyanide solutions and spent plating solutions) were left scattered over the entire property. In 1986 and 1987, EPA removed and disposed all of the containerized wastes at approved disposal locations. All of the structures on the property were demolished and also removed. Soil and groundwater contamination was confirmed. **Site Geology and Hydrogeology:** The subsurface of the site consists of dense silt-rich clay over shale. Depth to groundwater is five to ten feet below the ground surface. Groundwater flows in northeast direction.

Contaminants of Concern : N/R
 CORROSIVE LIQUIDS
 hydrofluoric acid
 metals
 solvents
 volatile organics

Map Id: 97
 Direction: SE
 Distance: 0.997 mi., 5264 ft.
 Elevation: N/R
 Relative: N/R

Site Name : PRIMOSHIELD, INC.
 1212 SAINT VINCENT STREET
 UTICA | Utica (c), NY 13501

Database(s) : [AOC - NY, HSWDS - NY, IC EC - NY,
 SHWS - NY, VAPOR REOPENED - NY]
(cont.)

EnviroSite ID: 5195320
EPA ID: N/R

HSWDS - NY (cont.)

Site Environmental Assessment :

Remediation at the site is complete. Prior to remediation, the primary contaminants of concern were cadmium, chromium, trichloroethene, trichloroethane, dichloroethane, benzene, toluene and metals (spent plating solutions), acids, and cyanide solutions in groundwater. Remedial actions have successfully achieved soil cleanup objectives for commercial use. Residual contamination in the groundwater is being managed under a Site Management Plan.

Site Health Assessment :

Contaminated surface soils have been removed from the site as well as a neighboring private residence. Additional efforts to eliminate the entry of contaminated groundwater into the basement of a neighboring home have been completed. Recent samples collected from the adjacent private residence did not reveal any site related contamination.

IC EC - NY

Facility Name : Primoshield, Inc.
 Facility Address : 1212 SAINT VINCENT STREET, UTICA, 13501
 County : Oneida

Site Details

Site Code : 633027
 Program : State Superfund Program

Classification :

A site that has been properly closed but that requires continued site management consisting of operation, maintenance and/or monitoring. Class 4 is appropriate for a site where remedial construction actions have been completed for all operable units, but the site has not necessarily been brought into compliance with standards, criteria, or guidance (e.g., a groundwater extraction and treatment system has been installed and is operating properly but groundwater standards have not been achieved yet). The Record of Decision should define the remedial action objectives that need to be achieved during site management. If a Certificate of Completion (CoC) is to be issued for a site, the CoC is issued concurrently with the reclassification.

EPA ID : N/R
 DEC Region : 6
 Site Type : STRUCTURE
 Estimated Size : 2.4 Acres
 Latitude : 43.089483564
 Longitude : -75.227296184
 Last Date in Agency List : 2021-06-08

Institutional And Engineering Controls Details

Control Type : Deed Restriction

Map Id: 97
 Direction: SE
 Distance: 0.997 mi., 5264 ft.
 Elevation: N/R
 Relative: N/R

Site Name : PRIMOSHIELD, INC.
 1212 SAINT VINCENT STREET
 UTICA | Utica (c), NY 13501

Database(s) : [AOC - NY, HSWDS - NY, IC EC - NY,
 SHWS - NY, VAPOR REOPENED - NY]
(cont.)

EnviroSite ID: 5195320
EPA ID: N/R

IC EC - NY **(cont.)**

Control Elements : Ground Water Use Restriction, Soil Management Plan, Groundwater Containment, Fencing/Access Control, Landuse Restriction, Monitoring Plan, Site Management Plan, O&M Plan, IC/EC Plan

Contaminants of Concern : N/R
 CORROSIVE LIQUIDS
 hydrofluoric acid
 metals
 solvents
 volatile organics

SHWS - NY

Facility Name : Primoshield, Inc.
 Facility Address : 1212 SAINT VINCENT STREET, UTICA, 13501
 County : Oneida

Site Details

Site Code : 633027
 Program : State Superfund Program

Classification :

A site that has been properly closed but that requires continued site management consisting of operation, maintenance and/or monitoring. Class 4 is appropriate for a site where remedial construction actions have been completed for all operable units, but the site has not necessarily been brought into compliance with standards, criteria, or guidance (e.g., a groundwater extraction and treatment system has been installed and is operating properly but groundwater standards have not been achieved yet). The Record of Decision should define the remedial action objectives that need to be achieved during site management. If a Certificate of Completion (CoC) is to be issued for a site, the CoC is issued concurrently with the reclassification.

EPA ID : N/R
 DEC Region : 6
 Site Type : STRUCTURE
 Estimated Size : 2.4 Acres
 Latitude : 43.089483564
 Longitude : -75.227296184
 Last Date in Agency List : 2021-06-08

Site Owner and Operator Details

Site Owner(s) : PRIMOSHIELD INC. (Owner(s) during disposal)
 Operator(s) : N/R
 Address : N/R

Site Owner(s) : The City of Utica (Current Owner)
 Operator(s) : N/R
 Address : Department of Engineering Utica, NY, 13502 (Current Owner)

Map Id: 97
 Direction: SE
 Distance: 0.997 mi., 5264 ft.
 Elevation: N/R
 Relative: N/R

Site Name : PRIMOSHIELD, INC.
 1212 SAINT VINCENT STREET
 UTICA | Utica (c), NY 13501

Database(s) : [AOC - NY, HSWDS - NY, IC EC - NY,
 SHWS - NY, VAPOR REOPENED - NY]
(cont.)

EnviroSite ID: 5195320
EPA ID: N/R

SHWS - NY (cont.)

Summary of Project Completion Dates

Completion Date : N/R
 Operable Unit : N/R
 Project Name : N/R

Site Document Repository Details

Name : N/R
 Address : N/R

Hazardous Waste Disposal Period

From : 1970s
 To : 1985

Institutional And Engineering Controls Details

Control Type : Deed Restriction

Control Elements : Ground Water Use Restriction, Soil Management Plan, Groundwater Containment, Fencing/Access Control, Landuse Restriction, Monitoring Plan, Site Management Plan, O&M Plan, IC/EC Plan

Site Description Details

Site Description :

Location: The Primoshield Site consists of two properties situated between Conkling Avenue and St. Vincent Street in Utica. The parcels are located at 1223 Conkling Avenue (tax map parcel number 41) and 1212 St. Vincent Street (tax map parcel number 33). The site entrance is from St. Vincent St. The Primoshield site is located in a mixed commercial/ residential area of Utica in Oneida County. Site Features: As of 2004, the remediated site is a fenced, 0.82-acre lawn containing a small concrete block building. The lawn is currently mowed by the city of Utica. Current Zoning and Land Use: The site is primarily commercial land with a tiny piece of residential property within the fenced area. Past Use of the Site: Primoshield was a metal electroplating facility that was abandoned in August of 1985. The property consisted of office and factory buildings, a small laboratory and a storage trailer. Included in the original Primoshield property was an adjacent gravel parking lot not owned by Primoshield. The city of Utica is currently the owner of the remediated site. When the facility was abandoned, a number of drums and open vats (some containing acids, cyanide solutions and spent plating solutions) were left scattered over the entire property. In 1986 and 1987, EPA removed and disposed all of the containerized wastes at approved disposal locations. All of the structures on the property were demolished and also removed. Soil and groundwater contamination was confirmed. Site Geology and Hydrogeology: The subsurface of the site consists of dense silt-rich clay over shale. Depth to groundwater is five to ten feet below the ground surface. Groundwater flows in northeast direction.

Contaminants of Concern : N/R
 CORROSIVE LIQUIDS
 hydrofluoric acid
 metals
 solvents

Map Id: 97
 Direction: SE
 Distance: 0.997 mi., 5264 ft.
 Elevation: N/R
 Relative: N/R

Site Name : PRIMOSHIELD, INC.
 1212 SAINT VINCENT STREET
 UTICA | Utica (c), NY 13501

Database(s) : [AOC - NY, HSWDS - NY, IC EC - NY,
 SHWS - NY, VAPOR REOPENED - NY]
(cont.)

EnviroSite ID: 5195320
EPA ID: N/R

SHWS - NY **(cont.)**

volatile organics

Site Environmental Assessment :

Remediation at the site is complete. Prior to remediation, the primary contaminants of concern were cadmium, chromium, trichloroethene, trichloroethane, dichloroethane, benzene, toluene and metals (spent plating solutions), acids, and cyanide solutions in groundwater. Remedial actions have successfully achieved soil cleanup objectives for commercial use. Residual contamination in the groundwater is being managed under a Site Management Plan.

Site Health Assessment :

Contaminated surface soils have been removed from the site as well as a neighboring private residence. Additional efforts to eliminate the entry of contaminated groundwater into the basement of a neighboring home have been completed. Recent samples collected from the adjacent private residence did not reveal any site related contamination.

VAPOR REOPENED - NY

Facility Name : Primoshield, Inc.
 Facility Address : 1212 Saint Vincent Street, Utica, 13501
 County : Oneida

Site Details

Site Code : 633027
 DEC Region : 6
 Site Type : STRUCTURE
 Vapor Intrusion Evaluation Status : Complete
 Estimated Size : 2.4 Acres
 Program : State Superfund Program
 Latitude : 43.089483564
 Longitude : -75.227296184

Classification :

This classification is assigned to a site that has been properly closed but that requires continued site management consisting of operation, maintenance and/or monitoring. Class 4 is appropriate for a site where remedial construction actions have been completed for all operable units, but the site has not necessarily been brought into compliance with standards, criteria, or guidance (e.g., a groundwater extraction and treatment system has been installed and is operating properly but groundwater standards have not been achieved yet). The Record of Decision should define the remedial action objectives that need to be achieved during site management. If a Certificate of Completion (CoC) is to be issued for a site, the CoC is issued concurrently with the reclassification.

Last date in Agency List : 02/10/2021

Map Id: 97
 Direction: SE
 Distance: 0.997 mi., 5264 ft.
 Elevation: N/R
 Relative: N/R

Site Name : PRIMOSHIELD, INC.
 1212 SAINT VINCENT STREET
 UTICA | Utica (c), NY 13501

Database(s) : [AOC - NY, HSWDS - NY, IC EC - NY,
 SHWS - NY, VAPOR REOPENED - NY]
(cont.)

EnviroSite ID: 5195320
 EPA ID: N/R

VAPOR REOPENED - NY **(cont.)**

Site Owner and Operator Details

Current Owner Name :	The City of Utica
Current Owner(s) Address :	Department of Engineering Utica, NY, 13502
Owner(s) During Disposal :	PRIMOSHIELD INC.
Current On-Site Operator :	N/R
Stated Operator(s) Address :	N/R

Site Document Repository Details

Name :	N/R
Address :	N/R

Hazardous Waste Disposal Period

From :	1970s
To :	1985

Institutional And Engineering Controls Details

Control Type :	Deed Restriction
Control Elements :	Ground Water Use Restriction , Soil Management Plan , Groundwater Containment , Fencing/Access Control , Landuse Restriction , Monitoring Plan , Site Management Plan , O&M Plan , IC/EC Plan

Contaminants of Concern

Contaminant Name/Type :	CORROSIVE LIQUIDS hydrofluoric acid metals solvents volatile organics
-------------------------	---

Site Description Details

Map Id: 97
 Direction: SE
 Distance: 0.997 mi., 5264 ft.
 Elevation: N/R
 Relative: N/R

Site Name : PRIMOSHIELD, INC.
 1212 SAINT VINCENT STREET
 UTICA | Utica (c), NY 13501

Database(s) : [AOC - NY, HSWDS - NY, IC EC - NY,
 SHWS - NY, VAPOR REOPENED - NY]
(cont.)

EnviroSite ID: 5195320
EPA ID: N/R

VAPOR REOPENED - NY **(cont.)**

Site Description :

Location: The Primoshield Site consists of two properties situated between Conkling Avenue and St. Vincent Street in Utica. The parcels are located at 1223 Conkling Avenue (tax map parcel number 41) and 1212 St. Vincent Street (tax map parcel number 33). The site entrance is from St. Vincent St. The Primoshield site is located in a mixed commercial/ residential area of Utica in Oneida County. **Site Features:** As of 2004, the remediated site is a fenced, 0.82-acre lawn containing a small concrete block building. The lawn is currently mowed by the city of Utica. **Current Zoning and Land Use:** The site is primarily commercial land with a tiny piece of residential property within the fenced area. **Past Use of the Site:** Primoshield was a metal electroplating facility that was abandoned in August of 1985. The property consisted of office and factory buildings, a small laboratory and a storage trailer. Included in the original Primoshield property was an adjacent gravel parking lot not owned by Primoshield. The city of Utica is currently the owner of the remediated site. When the facility was abandoned, a number of drums and open vats (some containing acids, cyanide solutions and spent plating solutions) were left scattered over the entire property. In 1986 and 1987, EPA removed and disposed all of the containerized wastes at approved disposal locations. All of the structures on the property were demolished and also removed. Soil and groundwater contamination was confirmed. **Site Geology and Hydrogeology:** The subsurface of the site consists of dense silt-rich clay over shale. Depth to groundwater is five to ten feet below the ground surface. Groundwater flows in northeast direction.

Site Environmental Details

Site Environmental Assessment :

Remediation at the site is complete. Prior to remediation, the primary contaminants of concern were cadmium, chromium, trichloroethene, trichloroethane, dichloroethane, benzene, toluene and metals (spent plating solutions), acids, and cyanide solutions in groundwater. Remedial actions have successfully achieved soil cleanup objectives for commercial use. Residual contamination in the groundwater is being managed under a Site Management Plan.

Site Health Details

Site Health Assessment :

Contaminated surface soils have been removed from the site as well as a neighboring private residence. Additional efforts to eliminate the entry of contaminated groundwater into the basement of a neighboring home have been completed. Recent samples collected from the adjacent private residence did not reveal any site related contamination.

<u>ENVIROSITE ID</u>	<u>NAME</u>	<u>ADDRESS</u>	<u>CITY</u>	<u>ZIP</u>	<u>DATABASE(S)</u>
<u>7233306</u>	ATLANTIC A-PLUS	COTTAGE PLACE	UTICA		LTANKS 2 - NY, SPILLS ...
<u>7094553</u>	DAILY DOUBLE CAFE	COLUMBIA STREET	UTICA		SPILLS - NY
<u>7017615</u>	EXXONMOBIL PIPELINE	WURZ AVENUE	UTICA		LTANKS 2 - NY, SPILLS ...
<u>7028622</u>	FASTRAC MARKET #242	ORISKANY BLVD	UTICA		LTANKS 2 - NY, SPILLS ...
<u>7073809</u>	FASTRAC MARKET #248	HERKIMER RD	UTICA		LTANKS 2 - NY, SPILLS ...
<u>7092312</u>	FEDERAL BLDG P.L.	NORTH GENESEE ST ARTERIAL	UTICA		LTANKS 2 - NY, SPILLS ...
<u>7236564</u>	GILLMORE VILLAGE - E	GILLMORE VILLAGE	UTICA		LTANKS 2 - NY, SPILLS ...
<u>7236560</u>	GILLMORE VILLAGE -D2	GILLMORE VILLAGE	UTICA		LTANKS 2 - NY, SPILLS ...
<u>6977386</u>	HERKIMER PET. GAS CARD	WURZ AVENUE	UTICA		LTANKS 2 - NY, SPILLS ...
<u>7251416</u>	HERKIMER PETROLEUM	HERKIMER PETRO WURZ AVE	UTICA		LTANKS 2 - NY, SPILLS ...
<u>7255740</u>	HERKIMER PETROLEUM	WURZ AVE TERMINAL	UTICA		LTANKS 2 - NY, SPILLS ...
<u>7334274</u>	HESS - GENESEE ST.	SOUTH GENESEE ST	UTICA		LTANKS 2 - NY, SPILLS ...
<u>33272766</u>	HOSPITAL CONSTRUCTION SIT...	LAFAYETTE STR, STATE STR,...	UTICA		SPILLS - NY
<u>7007454</u>	IN FRONT OF PLAZA RESTAUR	229 EAST DOMINICK ST	UTICA		LTANKS 2 - NY, SPILLS ...
<u>7280934</u>	MASONIC HOME	BLEECKER ST	UTICA		LTANKS 2 - NY, SPILLS ...
<u>7016269</u>	MATT LOADING RACK	LELAND AVE/RAILROAD ST	UTICA		LTANKS 2 - NY, SPILLS ...
<u>6975742</u>	MOBIL STATION	ORISKANY BLVD	UTICA		LTANKS 2 - NY, SPILLS ...
<u>6999847</u>	MOHAWK RIVER	WURZ AVENUE	UTICA		LTANKS 2 - NY, SPILLS ...
<u>6957319</u>	N/R	COLUMBIA STREET	UTICA		ERNS
<u>32889325</u>	NIAGARA MOHAWK POWER CORP	TRAN #1&2 ORISKANY ST	UTICA	13502	HIST MANIFEST - NY, M...
<u>7229593</u>	NIMO - MANHOLE 45	LAFAYETTE ST	UTICA		SPILLS - NY
<u>7300271</u>	NIMO TRANSFORMER	COLUMBIA STREET	UTICA	13502	SPILLS - NY
<u>6980238</u>	NI-MO/HARBOR PT. CREW FAC	WASHINGTON ST	UTICA		LTANKS 2 - NY, SPILLS ...
<u>7264148</u>	NORSTAR BANK	COURT ST	UTICA		LTANKS 2 - NY, SPILLS ...
<u>6998074</u>	ONEIDA-HERKIMER RECYCLING	LELAND AVE	UTICA		LTANKS 2 - NY, SPILLS ...
<u>7045557</u>	PRESSER-SILVERMAN	MAIN STREET/2ND STREET	UTICA		LTANKS 2 - NY, SPILLS ...
<u>7280933</u>	SUN OIL CO.	BLEECKER ST	UTICA		LTANKS 2 - NY, SPILLS ...
<u>7001630</u>	UTICA MVA	SUNSET AVE/VARICK ST	UTICA		LTANKS 2 - NY, SPILLS ...
<u>7032943</u>	UTICA PUBLIC LIBRARY LOT	PARK AVENUE	UTICA		LTANKS 2 - NY, SPILLS ...
<u>8013444</u>	WASHINGTON COURT	WHITESBORO STREET	UTICA	13502	HIST MANIFEST - NY

FEDERAL RCRA NON-CORRACTS TSD FACILITIES LIST

ARCHIVED RCRA TSD: Resource Conservation and Recovery Act hazardous waste transportation storage disposal and treatment facilities

Agency Version Date: 04/13/2021	Agency: U.S. Environmental Protection Agency
Agency Update Frequency: Quarterly	Agency Contact: 215-814-2469
Planned Next Contact: 07/09/2021	Most Recent Contact: 04/13/2021

RCRA_TSD: Resource Conservation and Recovery Act hazardous waste transportation storage disposal and treatment facilities

Agency Version Date: 04/13/2021	Agency: U.S. Environmental Protection Agency
Agency Update Frequency: Quarterly	Agency Contact: 215-814-2469
Planned Next Contact: 07/09/2021	Most Recent Contact: 04/13/2021

FEDERAL CERCLIS LIST

CERCLIS NFRAP: The CERCLIS sites with No Further Remedial Action Planned from the CERCLIS program database. The Environmental Protection Agency decommissioned the CERCLIS data in 2014. The last update was November 12, 2013.

Agency Version Date: 10/25/2013	Agency: U.S. Environmental Protection Agency
Agency Update Frequency: Quarterly	Agency Contact: 800-424-9346
Planned Next Contact: 08/06/2021	Most Recent Contact: 05/11/2021

CERCLIS-HIST: The CERCLIS program database contains information on the assessment and remediation of federal hazardous waste sites. The Environmental Protection Agency decommissioned the CERCLIS data in 2014. The last update was November 12, 2013.

Agency Version Date: 10/29/2013	Agency: U.S. Environmental Protection Agency
Agency Update Frequency: Quarterly	Agency Contact: 800-424-9346
Planned Next Contact: 08/06/2021	Most Recent Contact: 05/11/2021

FEDERAL FACILITY: Sites where Federal Facilities Restoration and Reuse Office (FFRRO) arranged cleanup for Base Closure and Property Transfer at Federal Facilities

Agency Version Date: 02/12/2021	Agency: U.S. Environmental Protection Agency
Agency Update Frequency: Varies	Agency Contact: 703-603-8712
Planned Next Contact: 08/06/2021	Most Recent Contact: 05/11/2021

SEMS_8R_ACTIVE SITES: The Active Site Inventory Report displays site and location information at active SEMS sites. An active site is one at which site assessment, removal, remedial, enforcement, cost recovery, or oversight activities are being planned or conducted. NPL sites include latitude and longitude information. For non-NPL sites, a brief site status is provided.

Agency Version Date: 02/12/2021	Agency: U.S. Environmental Protection Agency
Agency Update Frequency: Quarterly	Agency Contact: 703-603-8867
Planned Next Contact: 08/06/2021	Most Recent Contact: 05/11/2021

SEMS_8R_ARCHIVED SITES: The Archived Site Inventory displays site and location information at sites archived from SEMS. An archived site is one at which EPA has determined that assessment has been completed and no further remedial action is planned under the Superfund program at this time.

Agency Version Date: 02/12/2021	Agency: U.S. Environmental Protection Agency
Agency Update Frequency: Quarterly	Agency Contact: 703-603-8867
Planned Next Contact: 08/06/2021	Most Recent Contact: 05/11/2021

FEDERAL RCRA CORRACTS FACILITIES LIST

CORRACTS: List of facilities where Resource Conservation and Recovery Act Corrective Action Program used to investigate and remediate hazardous releases

Agency Version Date: 04/13/2021	Agency: U.S. Environmental Protection Agency
Agency Update Frequency: Quarterly	Agency Contact: 202-566-1667
Planned Next Contact: 07/09/2021	Most Recent Contact: 04/13/2021

HIST CORRACTS 2: List of facilities where Resource Conservation and Recovery Act Corrective Action Program used to investigate and remediate hazardous releases that are no longer in current agency list.

Agency Version Date: 10/12/2018	Agency: U.S. Environmental Protection Agency
Agency Update Frequency: Annually	Agency Contact: 202-566-1667
Planned Next Contact: 09/03/2021	Most Recent Contact: 06/08/2021

FEDERAL DELISTED NPL SITE LIST

DELISTED NPL: National Priority List of sites that were delisted and no longer require action

Agency Version Date: 02/12/2021	Agency: U.S. Environmental Protection Agency
Agency Update Frequency: Quarterly	Agency Contact: 703-603-8867
Planned Next Contact: 08/06/2021	Most Recent Contact: 05/11/2021

DELISTED PROPOSED NPL: Sites that have been delisted from the proposed National Priority List

Agency Version Date: 02/12/2021	Agency: U.S. Environmental Protection Agency
Agency Update Frequency: Quarterly	Agency Contact: 703-603-8867
Planned Next Contact: 08/06/2021	Most Recent Contact: 05/11/2021

SEMS_DELETED NPL: All Deleted National Priority List Sties

Agency Version Date: 02/12/2021	Agency: U.S. Environmental Protection Agency
Agency Update Frequency: Quarterly	Agency Contact: 703-603-8867
Planned Next Contact: 08/06/2021	Most Recent Contact: 05/11/2021

FEDERAL LANDFILL AND/OR SOLID WASTE DISPOSAL SITE LISTS

EPA LF MOP: Sites in the EPA Landfill Methane Outreach Program

Agency Version Date: 04/09/2021	Agency: U.S. Environmental Protection Agency
Agency Update Frequency: Quarterly	Agency Contact: 703-603-8867
Planned Next Contact: 07/06/2021	Most Recent Contact: 04/09/2021

FEDERAL ERNS LIST

ERNS: Emergency Response Notification System records of reported spills

Agency Version Date: 02/04/2021	Agency: National Response Center United States Coast Guard
Agency Update Frequency: Annually	Agency Contact: N/R
Planned Next Contact: 07/30/2021	Most Recent Contact: 05/03/2021

FEDERAL INSTITUTIONAL CONTROLS / ENGINEERING CONTROLS REGISTRIES

FED E C: Federal listing of remediation sites with engineering controls

Agency Version Date: 06/07/2021	Agency: U.S. Environmental Protection Agency
Agency Update Frequency: Varies	Agency Contact: 800-424-9346
Planned Next Contact: 09/01/2021	Most Recent Contact: 06/07/2021

FEDERAL INSTITUTIONAL CONTROLS / ENGINEERING CONTROLS REGISTRIES (cont.)

FED I C: Federal listing of remediation sites with institutional controls

Agency Version Date: 06/07/2021	Agency: U.S. Environmental Protection Agency
Agency Update Frequency: Varies	Agency Contact: 800-424-9346
Planned Next Contact: 09/01/2021	Most Recent Contact: 06/07/2021

RCRA IC_EC: Sites with institutional or engineering controls related to Resource Conservation and Recovery Act

Agency Version Date: 05/18/2021	Agency: U.S. Environmental Protection Agency
Agency Update Frequency: Varies	Agency Contact: 215-814-2469
Planned Next Contact: 08/16/2021	Most Recent Contact: 05/18/2021

FEDERAL RCRA GENERATORS LIST

HIST RCRA_CESQG: List of Resource Conservation and Recovery Act licensed conditionally exempt small quantity generators that are no longer in current agency list.

Agency Version Date: 10/12/2018	Agency: U.S. Environmental Protection Agency
Agency Update Frequency: Annually	Agency Contact: 215-814-2469
Planned Next Contact: 09/03/2021	Most Recent Contact: 06/08/2021

HIST RCRA_LQG: List of Resource Conservation and Recovery Act licensed large quantity generators that are no longer in current agency list.

Agency Version Date: 10/12/2018	Agency: U.S. Environmental Protection Agency
Agency Update Frequency: Annually	Agency Contact: 215-814-2469
Planned Next Contact: 09/03/2021	Most Recent Contact: 06/08/2021

HIST RCRA_NONGEN: List of Resource Conservation and Recovery Act licensed non-generators that are no longer in current agency list.

Agency Version Date: 10/12/2018	Agency: U.S. Environmental Protection Agency
Agency Update Frequency: Annually	Agency Contact: 215-814-2469
Planned Next Contact: 09/03/2021	Most Recent Contact: 06/08/2021

HIST RCRA_SQG: List of Resource Conservation and Recovery Act licensed small quantity generators that are no longer in current agency list.

Agency Version Date: 10/12/2018	Agency: U.S. Environmental Protection Agency
Agency Update Frequency: Annually	Agency Contact: 215-814-2469
Planned Next Contact: 09/03/2021	Most Recent Contact: 06/08/2021

RCRA_LQG: Resource Conservation and Recovery Act listing of licensed large quantity generators

Agency Version Date: 04/13/2021	Agency: U.S. Environmental Protection Agency
Agency Update Frequency: Quarterly	Agency Contact: 215-814-2469
Planned Next Contact: 07/09/2021	Most Recent Contact: 04/13/2021

RCRA_NONGEN: Resource Conservation and Recovery Act listing of licensed non-generators

Agency Version Date: 04/13/2021	Agency: U.S. Environmental Protection Agency
Agency Update Frequency: Varies	Agency Contact: 215-814-2469
Planned Next Contact: 07/09/2021	Most Recent Contact: 04/13/2021

RCRA_SQG: Resource Conservation and Recovery Act listing of licensed small quantity generators

Agency Version Date: 04/13/2021	Agency: U.S. Environmental Protection Agency
Agency Update Frequency: Quarterly	Agency Contact: 215-814-2469
Planned Next Contact: 07/09/2021	Most Recent Contact: 04/13/2021

FEDERAL RCRA GENERATORS LIST (cont.)

RCRA_VSQG: Resource Conservation and Recovery Act listing of licensed very small quantity generators.

Agency Version Date: 04/13/2021	Agency: U.S. Environmental Protection Agency
Agency Update Frequency: Varies	Agency Contact: 215-814-2469
Planned Next Contact: 07/09/2021	Most Recent Contact: 04/13/2021

FEDERAL NPL SITE LIST

NPL: List of priority contaminated sites among identified releases or threatened releases of hazardous substances pollutants or contaminants nationally

Agency Version Date: 02/12/2021	Agency: U.S. Environmental Protection Agency
Agency Update Frequency: Quarterly	Agency Contact: 703-603-8867
Planned Next Contact: 08/06/2021	Most Recent Contact: 05/11/2021

NPL EPA R1 GIS: Geospatial data for the Environmental Protection Agency Region 1 National Priority List subject to environmental regulation

Agency Version Date: 02/12/2021	Agency: U.S. Environmental Protection Agency
Agency Update Frequency: Quarterly	Agency Contact: 202-566-2132
Planned Next Contact: 08/06/2021	Most Recent Contact: 05/11/2021

NPL EPA R3 GIS: Geospatial data for the Environmental Protection Agency Region 3 National Priority List subject to environmental regulation

Agency Version Date: 02/12/2021	Agency: U.S. Environmental Protection Agency
Agency Update Frequency: Quarterly	Agency Contact: 202-566-2132
Planned Next Contact: 08/06/2021	Most Recent Contact: 05/11/2021

NPL EPA R6 GIS: Geospatial data for the Environmental Protection Agency Region 6 National Priority List subject to environmental regulation

Agency Version Date: 02/12/2021	Agency: U.S. Environmental Protection Agency
Agency Update Frequency: Quarterly	Agency Contact: 202-566-2132
Planned Next Contact: 08/06/2021	Most Recent Contact: 05/11/2021

NPL EPA R8 GIS: Geospatial data for the Environmental Protection Agency Region 8 National Priority List subject to environmental regulation

Agency Version Date: 02/12/2021	Agency: U.S. Environmental Protection Agency
Agency Update Frequency: Quarterly	Agency Contact: 202-566-2132
Planned Next Contact: 08/06/2021	Most Recent Contact: 05/11/2021

NPL EPA R9 GIS: Geospatial data for the Environmental Protection Agency Region 9 National Priority List subject to environmental regulation

Agency Version Date: 02/12/2021	Agency: U.S. Environmental Protection Agency
Agency Update Frequency: Quarterly	Agency Contact: 202-566-2132
Planned Next Contact: 08/06/2021	Most Recent Contact: 05/11/2021

PART NPL: Sites that are a part of an National Priority List site referred to as the parent site

Agency Version Date: 02/12/2021	Agency: U.S. Environmental Protection Agency
Agency Update Frequency: Quarterly	Agency Contact: 703-603-8867
Planned Next Contact: 08/06/2021	Most Recent Contact: 05/11/2021

FEDERAL NPL SITE LIST (cont.)

PROPOSED NPL: Sites that have been proposed for the National Priority List

Agency Version Date: 02/12/2021	Agency: U.S. Environmental Protection Agency
Agency Update Frequency: Quarterly	Agency Contact: 703-603-8867
Planned Next Contact: 08/06/2021	Most Recent Contact: 05/11/2021

SEMS_FINAL NPL: All Included National Priority List Sites

Agency Version Date: 02/12/2021	Agency: U.S. Environmental Protection Agency
Agency Update Frequency: Quarterly	Agency Contact: 703-603-8867
Planned Next Contact: 08/06/2021	Most Recent Contact: 05/11/2021

SEMS_PROPOSED NPL: All Proposed National Priority List Sites

Agency Version Date: 02/12/2021	Agency: U.S. Environmental Protection Agency
Agency Update Frequency: Quarterly	Agency Contact: 703-603-8867
Planned Next Contact: 08/06/2021	Most Recent Contact: 05/11/2021

STATE AND TRIBAL REGISTERED STORAGE TANK LISTS

FEMA UST: FEMA underground storage tank listing

Agency Version Date: 04/16/2021	Agency: FEMA
Agency Update Frequency: Varies	Agency Contact: 202-212-5283
Planned Next Contact: 07/13/2021	Most Recent Contact: 04/16/2021

INDIAN UST R1: Underground Storage Tanks on Indian Land in EPA Region 1

Agency Version Date: 04/29/2021	Agency: U.S. Environmental Protection Agency Region 1
Agency Update Frequency: Quarterly	Agency Contact: 855-246-3642
Planned Next Contact: 07/26/2021	Most Recent Contact: 04/29/2021

INDIAN UST R10: Underground Storage Tanks on Indian Land in EPA Region 10

Agency Version Date: 05/27/2021	Agency: U.S. Environmental Protection Agency Region 10
Agency Update Frequency: Quarterly	Agency Contact: 855-246-3642
Planned Next Contact: 08/23/2021	Most Recent Contact: 05/27/2021

INDIAN UST R2: Underground Storage Tanks on Indian Land in EPA Region 2

Agency Version Date: 05/05/2021	Agency: U.S. Environmental Protection Agency Region 2
Agency Update Frequency: Quarterly	Agency Contact: 855-246-3642
Planned Next Contact: 07/30/2021	Most Recent Contact: 05/05/2021

INDIAN UST R4: Underground Storage Tanks on Indian Land in EPA Region 4

Agency Version Date: 03/01/2021	Agency: U.S. Environmental Protection Agency Region 4
Agency Update Frequency: Semi Annually	Agency Contact: 855-246-3642
Planned Next Contact: 08/23/2021	Most Recent Contact: 05/27/2021

INDIAN UST R5: Underground Storage Tanks on Indian Land in EPA Region 5

Agency Version Date: 02/15/2021	Agency: U.S. Environmental Protection Agency Region 5
Agency Update Frequency: Varies	Agency Contact: 855-246-3642
Planned Next Contact: 08/10/2021	Most Recent Contact: 05/14/2021

STATE AND TRIBAL REGISTERED STORAGE TANK LISTS (cont.)

INDIAN UST R6: Underground Storage Tanks on Indian Land in EPA Region 6

Agency Version Date: 12/16/2020	Agency: U.S. Environmental Protection Agency Region 6
Agency Update Frequency: Semi Annually	Agency Contact: 855-246-3642
Planned Next Contact: 09/08/2021	Most Recent Contact: 06/11/2021

INDIAN UST R7: Underground Storage Tanks on Indian Land in EPA Region 7

Agency Version Date: 05/14/2021	Agency: U.S. Environmental Protection Agency Region 7
Agency Update Frequency: Varies	Agency Contact: 855-246-3642
Planned Next Contact: 08/10/2021	Most Recent Contact: 05/14/2021

INDIAN UST R8: Underground Storage Tanks on Indian Land in EPA Region 8

Agency Version Date: 04/29/2021	Agency: U.S. Environmental Protection Agency Region 8
Agency Update Frequency: Quarterly	Agency Contact: 855-246-3642
Planned Next Contact: 07/26/2021	Most Recent Contact: 04/29/2021

INDIAN UST R9: Underground Storage Tanks on Indian Land in EPA Region 9

Agency Version Date: 04/29/2021	Agency: U.S. Environmental Protection Agency Region 9
Agency Update Frequency: Quarterly	Agency Contact: 855-246-3642
Planned Next Contact: 07/26/2021	Most Recent Contact: 04/29/2021

AST CBS - NY: Aboveground Storage Tanks in Chemical Bulk Storage Database

Agency Version Date: 04/28/2021	Agency: Department of Environmental Conservation
Agency Update Frequency: Quarterly	Agency Contact: (518) 402-8013
Planned Next Contact: 07/23/2021	Most Recent Contact: 04/28/2021

AST PBS - NY: Aboveground Storage Tanks in Petroleum Bulk Storage Database

Agency Version Date: 04/28/2021	Agency: Department of Environmental Conservation
Agency Update Frequency: Quarterly	Agency Contact: (518) 402-8013
Planned Next Contact: 07/23/2021	Most Recent Contact: 04/28/2021

HIST TANKS SUFFOLK COUNTY - NY: List of Storage Tanks in Suffolk County that are no longer in current agency list.

Agency Version Date: 01/14/2019	Agency: Department of Health
Agency Update Frequency: Annually	Agency Contact: 631-854-2516
Planned Next Contact: 09/13/2021	Most Recent Contact: 06/18/2021

TANKS CORTLAND COUNTY - NY: Petroleum Bulk Storage Tanks in Cortland County

Agency Version Date: 10/11/2019	Agency: Department of Health
Agency Update Frequency: Varies	Agency Contact: 607-753-5035
Planned Next Contact: 09/27/2021	Most Recent Contact: 07/01/2021

TANKS MOSF - NY: Major Oil Storage Facilities Database with capacities greater than 400 000 gallons

Agency Version Date: 04/28/2021	Agency: Department of Environmental Conservation
Agency Update Frequency: Quarterly	Agency Contact: (518) 402-8013
Planned Next Contact: 07/23/2021	Most Recent Contact: 04/28/2021

TANKS NASSAU COUNTY - NY: Storage Tanks in Nassau County

Agency Version Date: 04/19/2013	Agency: Fire Commissioner
Agency Update Frequency: No update	Agency Contact: 516-572-1041
Planned Next Contact: 07/27/2021	Most Recent Contact: 04/30/2021

STATE AND TRIBAL REGISTERED STORAGE TANK LISTS (cont.)

TANKS ROCKLAND COUNTY - NY: Storage Tanks in Rockland County

Agency Version Date: 12/05/2017	Agency: Department of Health
Agency Update Frequency: No Longer Maintained	Agency Contact: 845-364-2604
Planned Next Contact: 08/13/2021	Most Recent Contact: 05/18/2021

TANKS SUFFOLK COUNTY - NY: Storage Tanks in Suffolk County

Agency Version Date: 01/14/2019	Agency: Department of Health
Agency Update Frequency: Varies	Agency Contact: 631-854-2516
Planned Next Contact: 09/24/2021	Most Recent Contact: 06/29/2021

TANKS WESTCHESTER COUNTY - NY: Storage Tanks in Westchester County

Agency Version Date: 03/05/2021	Agency: Department of Health
Agency Update Frequency: Varies	Agency Contact: 914-813-5000
Planned Next Contact: 08/27/2021	Most Recent Contact: 06/01/2021

UST CBS - NY: Underground Storage Tanks in Chemical Bulk Storage Database

Agency Version Date: 04/28/2021	Agency: Department of Environmental Conservation
Agency Update Frequency: Quarterly	Agency Contact: (518) 402-8013
Planned Next Contact: 07/23/2021	Most Recent Contact: 04/28/2021

UST PBS - NY: Underground Storage Tanks in Petroleum Bulk Storage Database

Agency Version Date: 04/28/2021	Agency: Department of Environmental Conservation
Agency Update Frequency: Quarterly	Agency Contact: (518) 402-8013
Planned Next Contact: 07/23/2021	Most Recent Contact: 04/28/2021

STATE AND TRIBAL BROWNFIELD SITES

TRIBAL BROWNFIELDS: Tribal brownfield remediation site listing

Agency Version Date: 02/10/2017	Agency: U.S. Environmental Protection Agency
Agency Update Frequency: No Longer Maintained	Agency Contact: 855-246-3642
Planned Next Contact: 09/24/2021	Most Recent Contact: 06/29/2021

BROWNFIELDS - NY: Locations determined to be Brownfield Sites

Agency Version Date: 04/21/2021	Agency: Department of Environmental Conservation
Agency Update Frequency: Quarterly	Agency Contact: (518) 402-8013
Planned Next Contact: 07/19/2021	Most Recent Contact: 04/21/2021

HIST BROWNFIELDS - NY: List of locations determined to be Brownfield Sites that are no longer in agency list.

Agency Version Date: 08/13/2018	Agency: Department of Environmental Conservation
Agency Update Frequency: Annually	Agency Contact: (518) 402-8013
Planned Next Contact: 09/23/2021	Most Recent Contact: 06/28/2021

STATE- AND TRIBAL - EQUIVALENT CERCLIS

DEL SHWS - NY: Inactive Sites: Superfund (Class C)

Agency Version Date: 04/21/2021	Agency: Department of Environmental Conservation
Agency Update Frequency: Quarterly	Agency Contact: (518) 402-8013
Planned Next Contact: 07/19/2021	Most Recent Contact: 04/21/2021

STATE- AND TRIBAL - EQUIVALENT CERCLIS (cont.)

HSWDS - NY: All suspected/known hazardous substance waste disposal sites

Agency Version Date: 04/21/2021
 Agency Update Frequency: Quarterly
 Planned Next Contact: 07/19/2021

Agency: Department of Environmental Conservation
 Agency Contact: (212) 720-3300
 Most Recent Contact: 04/21/2021

SHWS - NY: The State Superfund program: Inactive Hazardous Waste Disposal Sites in New York State

Agency Version Date: 04/21/2021
 Agency Update Frequency: Quarterly
 Planned Next Contact: 07/19/2021

Agency: Department of Environmental Conservation
 Agency Contact: (518) 402-8013
 Most Recent Contact: 04/21/2021

STATE RCRA GENERATORS LIST

HWG - NY: Resource Conservation and Recovery Site Listings

Agency Version Date: 04/21/2021
 Agency Update Frequency: Quarterly
 Planned Next Contact: 07/19/2021

Agency: Department of Environmental Conservation
 Agency Contact: (518) 402-8013
 Most Recent Contact: 04/21/2021

STATE INSTITUTIONAL CONTROLS / ENGINEERING CONTROLS REGISTRIES

IC EC - NY: Engineering & Institutional Controlled sites

Agency Version Date: 04/21/2021
 Agency Update Frequency: Quarterly
 Planned Next Contact: 07/19/2021

Agency: Department of Environmental Conservation
 Agency Contact: (518) 402-8013
 Most Recent Contact: 04/21/2021

STATE AND TRIBAL LEAKING STORAGE TANK LISTS

INDIAN LUST R1: Leaking Underground Storage Tanks on Indian Land in EPA Region 1

Agency Version Date: 04/29/2021
 Agency Update Frequency: Quarterly
 Planned Next Contact: 07/26/2021

Agency: U.S. Environmental Protection Agency Region 1
 Agency Contact: 855-246-3642
 Most Recent Contact: 04/29/2021

INDIAN LUST R10: Leaking Underground Storage Tanks on Indian Land in EPA Region 10

Agency Version Date: 05/27/2021
 Agency Update Frequency: Quarterly
 Planned Next Contact: 08/23/2021

Agency: U.S. Environmental Protection Agency Region 10
 Agency Contact: 855-246-3642
 Most Recent Contact: 05/27/2021

INDIAN LUST R2: Leaking Underground Storage Tanks on Indian Land in EPA Region 2

Agency Version Date: 05/05/2021
 Agency Update Frequency: Quarterly
 Planned Next Contact: 07/30/2021

Agency: U.S. Environmental Protection Agency Region 2
 Agency Contact: 855-246-3642
 Most Recent Contact: 05/05/2021

INDIAN LUST R4: Leaking Underground Storage Tanks on Indian Land in EPA Region 4

Agency Version Date: 03/01/2021
 Agency Update Frequency: Semi Annually
 Planned Next Contact: 08/23/2021

Agency: U.S. Environmental Protection Agency Region 4
 Agency Contact: 855-246-3642
 Most Recent Contact: 05/27/2021

INDIAN LUST R5: Leaking Underground Storage Tanks on Indian Land in EPA Region 5

Agency Version Date: 05/14/2021
 Agency Update Frequency: Varies
 Planned Next Contact: 08/10/2021

Agency: U.S. Environmental Protection Agency Region 5
 Agency Contact: 855-246-3642
 Most Recent Contact: 05/14/2021

STATE AND TRIBAL LEAKING STORAGE TANK LISTS (cont.)

INDIAN LUST R6: Leaking Underground Storage Tanks on Indian Land in EPA Region 6

Agency Version Date: 02/19/2021	Agency: U.S. Environmental Protection Agency Region 6
Agency Update Frequency: Quarterly	Agency Contact: 855-246-3642
Planned Next Contact: 08/12/2021	Most Recent Contact: 05/18/2021

INDIAN LUST R7: Leaking Underground Storage Tanks on Indian Land in EPA Region 7

Agency Version Date: 05/14/2021	Agency: U.S. Environmental Protection Agency Region 7
Agency Update Frequency: Varies	Agency Contact: 855-246-3642
Planned Next Contact: 08/10/2021	Most Recent Contact: 05/14/2021

INDIAN LUST R8: Leaking Underground Storage Tanks on Indian Land in EPA Region 8

Agency Version Date: 05/18/2021	Agency: U.S. Environmental Protection Agency Region 8
Agency Update Frequency: Quarterly	Agency Contact: 855-246-3642
Planned Next Contact: 08/16/2021	Most Recent Contact: 05/18/2021

INDIAN LUST R9: Leaking Underground Storage Tanks on Indian Land in EPA Region 9

Agency Version Date: 04/29/2021	Agency: U.S. Environmental Protection Agency Region 9
Agency Update Frequency: Quarterly	Agency Contact: 855-246-3642
Planned Next Contact: 07/26/2021	Most Recent Contact: 04/29/2021

LTANKS - NY: Leaking Storage Tank Incidents

Agency Version Date: 02/19/2021	Agency: Department of Environmental Conservation
Agency Update Frequency: Quarterly	Agency Contact: (518) 402-8013
Planned Next Contact: 08/16/2021	Most Recent Contact: 05/18/2021

LTANKS 2 - NY: Facilities with Leaking Storage Tanks Data

Agency Version Date: 03/23/2021	Agency: Department of Environmental Conservation
Agency Update Frequency: Quarterly	Agency Contact: (518) 402-9543
Planned Next Contact: 09/14/2021	Most Recent Contact: 06/17/2021

STATE AND TRIBAL LANDFILL AND/OR SOLID WASTE DISPOSAL SITE LISTS

SWF/LF - NY: Solid Waste Landfills

Agency Version Date: 05/04/2021	Agency: Department of Environmental Conservation
Agency Update Frequency: Varies	Agency Contact: (518) 402-8678
Planned Next Contact: 07/30/2021	Most Recent Contact: 05/04/2021

STATE AND TRIBAL VOLUNTARY CLEANUP SITES

VCP - NY: Sites involved in the Voluntary Cleanup Program

Agency Version Date: 04/21/2021	Agency: Department of Environmental Conservation
Agency Update Frequency: Quarterly	Agency Contact: (518) 402-8013
Planned Next Contact: 07/19/2021	Most Recent Contact: 04/21/2021

LOCAL BROWNFIELD LISTS

BROWNFIELDS-ACRES: EPA Brownfields Assessment, Cleanup and Redevelopment Exchange System.

Agency Version Date: 12/28/2020	Agency: U.S. Environmental Protection Agency
Agency Update Frequency: Quarterly	Agency Contact: 855-246-3642
Planned Next Contact: 09/17/2021	Most Recent Contact: 06/23/2021

LOCAL BROWNFIELD LISTS (cont.)

FED BROWNFIELDS: Federal brownfield remediation sites

Agency Version Date: 05/05/2021	Agency: U.S. Environmental Protection Agency
Agency Update Frequency: Semi Annually	Agency Contact: 855-246-3642
Planned Next Contact: 07/30/2021	Most Recent Contact: 05/05/2021

LOCAL LISTS OF HAZARDOUS WASTE / CONTAMINATED SITES

FED CDL: The U.S. Department of Justice listing of clandestine drug lab locations

Agency Version Date: 04/26/2021	Agency: U.S. Department of Justice
Agency Update Frequency: Quarterly	Agency Contact: 202-307-7610
Planned Next Contact: 07/23/2021	Most Recent Contact: 04/26/2021

US HIST CDL: The U.S. Department of Justice historical listing of clandestine drug lab locations

Agency Version Date: 08/05/2019	Agency: U.S. Department of Justice
Agency Update Frequency: Quarterly	Agency Contact: 202-307-7610
Planned Next Contact: 08/25/2021	Most Recent Contact: 05/31/2021

LOCAL LISTS OF LANDFILL / SOLID WASTE DISPOSAL SITES

HIST INDIAN ODI R8: List of Region 8 Indian land open dump inventory sites maintained within the STARS program that is no longer in current agency list.

Agency Version Date: 11/12/2018	Agency: Indian Health Service
Agency Update Frequency: Annually	Agency Contact: 855-246-3642
Planned Next Contact: 07/23/2021	Most Recent Contact: 04/28/2021

INDIAN ODI R8: Region 8 Indian land open dump inventory sites maintained within the STARS program

Agency Version Date: 05/11/2021	Agency: Indian Health Service
Agency Update Frequency: Varies	Agency Contact: 855-246-3642
Planned Next Contact: 08/06/2021	Most Recent Contact: 05/11/2021

ODI: Open dump inventory sites

Agency Version Date: 10/03/2017	Agency: U.S. Environmental Protection Agency
Agency Update Frequency: No Update	Agency Contact: 855-246-3642
Planned Next Contact: 08/20/2021	Most Recent Contact: 05/24/2021

TRIBAL ODI: Indian land open dump inventory for all regions

Agency Version Date: 06/04/2021	Agency: Indian Health Service
Agency Update Frequency: Varies	Agency Contact: 301-443-3593
Planned Next Contact: 08/31/2021	Most Recent Contact: 06/04/2021

HIST SWTIRE - NY: List of Solid Waste Tire Facilities that are no longer in current agency list.

Agency Version Date: 05/17/2018	Agency: Department of Environmental Conservation
Agency Update Frequency: Annually	Agency Contact: (518) 402-8678
Planned Next Contact: 08/17/2021	Most Recent Contact: 05/21/2021

SWRCY - NY: Active Recyclables Handling & Recovery Facilities

Agency Version Date: 02/05/2021	Agency: Department of Environmental Conservation
Agency Update Frequency: Varies	Agency Contact: (518) 402-8678
Planned Next Contact: 07/30/2021	Most Recent Contact: 05/04/2021

LOCAL LISTS OF LANDFILL / SOLID WASTE DISPOSAL SITES (cont.)

SWTIRE - NY: Solid Waste Tire Facilities

Agency Version Date: 12/01/2020
 Agency Update Frequency: No update
 Planned Next Contact: 08/20/2021

Agency: Department of Environmental Conservation
 Agency Contact: (518) 402-8678
 Most Recent Contact: 05/25/2021

RECORDS OF EMERGENCY RELEASE REPORTS

HMIRS (DOT): Hazardous Material spills reported by the Department of Transportation

Agency Version Date: 04/02/2021
 Agency Update Frequency: Varies
 Planned Next Contact: 09/27/2021

Agency: U.S. Department of Transportation
 Agency Contact: (202) 366-4996
 Most Recent Contact: 06/29/2021

HIST SPILLS - NY: List of confirmed spill sites that is no longer in current agency list.

Agency Version Date: 10/09/2017
 Agency Update Frequency: Annually
 Planned Next Contact: 08/17/2021

Agency: Department of Environmental Conservation
 Agency Contact: (518) 402-9543
 Most Recent Contact: 05/21/2021

SPILLS - NY: Confirmed Spill Sites

Agency Version Date: 03/23/2021
 Agency Update Frequency: Quarterly
 Planned Next Contact: 09/14/2021

Agency: Department of Environmental Conservation
 Agency Contact: (518) 402-9543
 Most Recent Contact: 06/17/2021

LOCAL LAND RECORDS

LIENS 2: Comprehensive Environmental Response Compensation and Liability Act sites with liens

Agency Version Date: 05/11/2017
 Agency Update Frequency: No Longer Maintained
 Planned Next Contact: 09/23/2021

Agency: U.S. Environmental Protection Agency
 Agency Contact: 800-424-9346
 Most Recent Contact: 06/28/2021

OTHER ASCERTAINABLE RECORDS

AFS: Air Facility Systems Quarterly Extract

Agency Version Date: 05/14/2021
 Agency Update Frequency: Quarterly
 Planned Next Contact: 08/10/2021

Agency: Environmental Protection Agency
 Agency Contact: (202) 566-1667
 Most Recent Contact: 05/14/2021

ALT FUELING: Alternative Fueling Stations by fuel type.

Agency Version Date: 04/12/2021
 Agency Update Frequency: Quarterly
 Planned Next Contact: 07/08/2021

Agency: U.S. Department of Energy
 Agency Contact: N/R
 Most Recent Contact: 04/12/2021

AST PBS: Bulk petroleum terminals with a total bulk storage capacity of 50,000 barrels or more.

Agency Version Date: 06/04/2021
 Agency Update Frequency: Quarterly
 Planned Next Contact: 08/31/2021

Agency: Department of Homeland Security
 Agency Contact: 202-853-5361
 Most Recent Contact: 06/04/2021

BRS: Reporting of hazardous waste generation and management from large quantity generators

Agency Version Date: 04/13/2021
 Agency Update Frequency: Biennial
 Planned Next Contact: 07/09/2021

Agency: Environmental Protection Agency
 Agency Contact: (202) 566-1667
 Most Recent Contact: 04/13/2021

OTHER ASCERTAINABLE RECORDS (cont.)

CDC HAZDAT: The Agency for Toxic Substances and Disease Registry's Hazardous Substance Release/Health Effects Database.

Agency Version Date: 08/21/2020	Agency: Agency for Toxic Substances and Disease Registry
Agency Update Frequency: Varies	Agency Contact: 770-488-6399
Planned Next Contact: 08/06/2021	Most Recent Contact: 05/11/2021

COAL ASH DOE: List of existing and planned generators with 1 megawatt or greater of combined capacity that are utilizing coal ash impoundments.

Agency Version Date: 04/07/2021	Agency: Department of Energy
Agency Update Frequency: Varies	Agency Contact: (202) 586-8800
Planned Next Contact: 09/29/2021	Most Recent Contact: 07/02/2021

COAL ASH EPA: Coal Combustion Residues Surface Impoundments List

Agency Version Date: 02/18/2021	Agency: Environmental Protection Agency
Agency Update Frequency: Varies	Agency Contact: (202) 566-1667
Planned Next Contact: 08/11/2021	Most Recent Contact: 05/17/2021

COAL GAS: Manufactured Gas Plant locations

Agency Version Date: 01/22/2021	Agency: U.S. Environmental Protection Agency
Agency Update Frequency: Quarterly	Agency Contact: 855-246-3642
Planned Next Contact: 07/16/2021	Most Recent Contact: 04/20/2021

CONSENT (DECREES): Legal decisions regarding responsibility for Superfund locations

Agency Version Date: 02/10/2021	Agency: Environmental Protection Agency
Agency Update Frequency: Varies	Agency Contact: (800) 424-9346
Planned Next Contact: 08/05/2021	Most Recent Contact: 05/10/2021

CORRECTIVE ACTIONS_2020: In 2009 the EPA created the 2020 Corrective Action Baseline list of contaminated or potentially contaminated sites with a cleanup goal to complete 95% by the year 2020. The names on the list indicate the facility owners who may or may not have caused the contamination.

Agency Version Date: 12/21/2018	Agency: U.S. Environmental Protection Agency
Agency Update Frequency: No Longer Maintained	Agency Contact: N/R
Planned Next Contact: 07/30/2021	Most Recent Contact: 05/04/2021

DEBRIS EPA LF: EPA list of designated landfill facilities for the safe disposal of disaster debris.

Agency Version Date: 04/27/2021	Agency: U.S. Environmental Protection Agency
Agency Update Frequency: Quarterly	Agency Contact: 855-246-3642
Planned Next Contact: 07/23/2021	Most Recent Contact: 04/27/2021

DEBRIS EPA SWRCY: EPA list of facilities for the safe recovery, recycling, and disposal of disaster debris.

Agency Version Date: 04/27/2021	Agency: U.S. Environmental Protection Agency
Agency Update Frequency: Quarterly	Agency Contact: 855-246-3642
Planned Next Contact: 07/23/2021	Most Recent Contact: 04/27/2021

DOD: Department of Defense sites

Agency Version Date: 02/12/2021	Agency: Environmental Protection Agency
Agency Update Frequency: Varies	Agency Contact: (800) 424-9346
Planned Next Contact: 08/06/2021	Most Recent Contact: 05/11/2021

OTHER ASCERTAINABLE RECORDS (cont.)

DOT OPS: Incident Data Report

Agency Version Date: 02/26/2021
 Agency Update Frequency: Varies
 Planned Next Contact: 08/23/2021

Agency: U.S. Department of Transportation
 Agency Contact: (202) 366-4996
 Most Recent Contact: 05/26/2021

ECHO: ECHO is EPA Enforcement and Compliance History Online website to search for facilities in your community to assess their compliance with environmental regulations related to CAA, CWA, RCRA, & SDWA.

Agency Version Date: 04/05/2021
 Agency Update Frequency: Quarterly
 Planned Next Contact: 09/28/2021

Agency: U.S. Environmental Protection Agency
 Agency Contact: 202-566-1667
 Most Recent Contact: 07/01/2021

ENOI: The Electronic Notice of Intent (eNOI) database contains construction sites and industrial facilities that submit permit requests to EPA for Construction General Permits (CGP) and Multi-Sector General Permits (MSGP).

Agency Version Date: 09/25/2020
 Agency Update Frequency: Quarterly
 Planned Next Contact: 09/13/2021

Agency: Environmental Protection Agency
 Agency Contact: (202) 566-1667
 Most Recent Contact: 06/15/2021

EPA FUELS: List of companies and facilities registered to participate in EPA Fuel Programs under Title 40 CFR Part 80.

Agency Version Date: 02/19/2021
 Agency Update Frequency: Quarterly
 Planned Next Contact: 08/16/2021

Agency: U.S. Environmental Protection Agency
 Agency Contact: (202) 564-2307
 Most Recent Contact: 05/18/2021

EPA OSC: Listing of oil spills and hazardous substance release sites requiring EPA On-Site Coordinators.

Agency Version Date: 04/02/2021
 Agency Update Frequency: Quarterly
 Planned Next Contact: 09/24/2021

Agency: U.S. Environmental Protection Agency
 Agency Contact: (202) 564-2307
 Most Recent Contact: 06/29/2021

EPA WATCH: The EPA Watch List was used to facilitate dialogue between EPA, state and local environmental agencies on enforcement matters relating to facilities with alleged violations identified as either significant or high priority. EPA maintained the lists from 2011 - 2013.

Agency Version Date: 02/09/2018
 Agency Update Frequency: No Longer Maintained
 Planned Next Contact: 09/23/2021

Agency: U.S. Environmental Protection Agency
 Agency Contact: (202) 564-2307
 Most Recent Contact: 06/28/2021

FA HWF: Hazardous Waste Facilities with Financial Assurance

Agency Version Date: 04/19/2021
 Agency Update Frequency: Varies
 Planned Next Contact: 07/15/2021

Agency: Environmental Protection Agency
 Agency Contact: (800) 424-9346
 Most Recent Contact: 04/19/2021

FEDLAND: Federal land locations

Agency Version Date: 01/06/2020
 Agency Update Frequency: Varies
 Planned Next Contact: 08/06/2021

Agency: Environmental Protection Agency
 Agency Contact: (800) 424-9346
 Most Recent Contact: 05/11/2021

FRS: Facility Registry Systems

Agency Version Date: 02/23/2021
 Agency Update Frequency: Varies
 Planned Next Contact: 08/19/2021

Agency: Environmental Protection Agency
 Agency Contact: (202) 566-1667
 Most Recent Contact: 05/24/2021

OTHER ASCERTAINABLE RECORDS (cont.)

FTTS: Tracking of administrative and enforcement activities related to FIFRA/TSCA

Agency Version Date: 04/16/2013	Agency: Environmental Protection Agency
Agency Update Frequency: No Longer Maintained	Agency Contact: (202) 564-2280
Planned Next Contact: 07/15/2021	Most Recent Contact: 04/19/2021

FTTS INSP: Tracking of inspections related to FIFRA/TSCA

Agency Version Date: 05/08/2017	Agency: Environmental Protection Agency
Agency Update Frequency: No Longer Maintained	Agency Contact: (202) 564-2280
Planned Next Contact: 07/09/2021	Most Recent Contact: 04/13/2021

FUDS: Defense sites that require cleanup

Agency Version Date: 05/19/2021	Agency: US Army Corps of Engineering
Agency Update Frequency: Varies	Agency Contact: (202) 761-0011
Planned Next Contact: 08/16/2021	Most Recent Contact: 05/19/2021

HIST AFS: List of Air Facility Systems Quarterly Extract that are no longer in current agency list.

Agency Version Date: 06/14/2019	Agency: Environmental Protection Agency
Agency Update Frequency: Quarterly	Agency Contact: (202) 566-1667
Planned Next Contact: 09/23/2021	Most Recent Contact: 06/28/2021

HIST AFS 2: List of Air Facility Systems Quarterly Extract that are no longer in current agency list.

Agency Version Date: 04/30/2021	Agency: Environmental Protection Agency
Agency Update Frequency: Quarterly	Agency Contact: (202) 566-1667
Planned Next Contact: 07/28/2021	Most Recent Contact: 04/30/2021

HIST DOD: Department of Defense historical sites

Agency Version Date: 08/17/2018	Agency: Environmental Protection Agency
Agency Update Frequency: No Longer Maintained	Agency Contact: (800) 424-9346
Planned Next Contact: 08/06/2021	Most Recent Contact: 05/11/2021

HIST LEAD_SMELTER: List of former lead smelter sites that is no longer in current agency list.

Agency Version Date: 12/12/2018	Agency: Environmental Protection Agency
Agency Update Frequency: Annually	Agency Contact: (202) 566-1667
Planned Next Contact: 07/15/2021	Most Recent Contact: 04/19/2021

HIST MLTS: List of sites in possession/use of radioactive materials regulated by NRC that is no longer in current agency list.

Agency Version Date: 07/13/2016	Agency: Nuclear Regulatory Commission
Agency Update Frequency: Annually	Agency Contact: (800) 397-4209
Planned Next Contact: 07/23/2021	Most Recent Contact: 04/28/2021

HIST PCB TRANS: List of PCB Disposal Facilities that are no longer in current agency list.

Agency Version Date: 01/18/2018	Agency: Environmental Protection Agency
Agency Update Frequency: No Update	Agency Contact: (703) 308-8404
Planned Next Contact: 08/13/2021	Most Recent Contact: 05/17/2021

HIST PCS ENF: List of permitted facilities to discharge wastewater (Federal equivalent to NPDES) that are no longer in current agency list.

Agency Version Date: 12/08/2018	Agency: Environmental Protection Agency
Agency Update Frequency: Annually	Agency Contact: (202) 564-6582
Planned Next Contact: 08/30/2021	Most Recent Contact: 06/03/2021

OTHER ASCERTAINABLE RECORDS (cont.)

HIST PCS FACILITY: List of Permitted facilities to discharge wastewater (Federal equivalent to NPDES) that are no longer in current agency list.

Agency Version Date: 12/18/2018	Agency: Environmental Protection Agency
Agency Update Frequency: Annually	Agency Contact: (202) 564-6582
Planned Next Contact: 08/30/2021	Most Recent Contact: 06/03/2021

HIST SSTS: List of tracking of facilities who produce pesticides and their quantity that are no longer in current agency list.

Agency Version Date: 02/13/2019	Agency: Environmental Protection Agency
Agency Update Frequency: Annually	Agency Contact: (202) 566-1667
Planned Next Contact: 08/17/2021	Most Recent Contact: 05/21/2021

HWC DOCKET: Listing of Federal facilities which are managing or have managed hazardous waste; or have had a release of hazardous waste.

Agency Version Date: 02/16/2021	Agency: U.S. Environmental Protection Agency
Agency Update Frequency: Quarterly	Agency Contact: (202) 564-2307
Planned Next Contact: 08/13/2021	Most Recent Contact: 05/17/2021

ICIS: Comprised of all Federal Administrative and Judicial enforcement information [intended to replace PCS] by tracking enforcement and compliance information (also contains what used to be known as FFTS)

Agency Version Date: 04/09/2021	Agency: Environmental Protection Agency
Agency Update Frequency: Varies	Agency Contact: (202) 566-1667
Planned Next Contact: 07/07/2021	Most Recent Contact: 04/09/2021

INACTIVE PCS: Inactive Permitted facilities to discharge wastewater

Agency Version Date: 04/09/2021	Agency: Environmental Protection Agency
Agency Update Frequency: Varies	Agency Contact: (202) 564-6582
Planned Next Contact: 07/07/2021	Most Recent Contact: 04/09/2021

INDIAN RESERVATION: Indian Reservation sites

Agency Version Date: 04/19/2021	Agency: Environmental Protection Agency
Agency Update Frequency: Varies	Agency Contact: (800) 424-9346
Planned Next Contact: 07/15/2021	Most Recent Contact: 04/19/2021

LUCIS: Land Use Control Information Systems

Agency Version Date: 07/24/2020	Agency: Department of the Navy: BRAC PMO
Agency Update Frequency: Quarterly	Agency Contact: (619) 532-0900
Planned Next Contact: 09/24/2021	Most Recent Contact: 07/01/2021

LUCIS 2: Land Use Control Information Systems

Agency Version Date: 01/17/2018	Agency: Department of the Navy: BRAC PMO
Agency Update Frequency: No Longer Maintained	Agency Contact: (619) 532-0900
Planned Next Contact: 08/13/2021	Most Recent Contact: 05/18/2021

MINES: Mines Master Index Files

Agency Version Date: 04/09/2021	Agency: Department of Labor
Agency Update Frequency: Varies	Agency Contact: (202) 693-9400
Planned Next Contact: 10/04/2021	Most Recent Contact: 07/06/2021

OTHER ASCERTAINABLE RECORDS (cont.)

MINES USGS: Listing of all active mines and mineral plants in 2003

Agency Version Date: 04/13/2021	Agency: USGS Mineral Resources Program
Agency Update Frequency: Varies	Agency Contact: (703) 648-5953
Planned Next Contact: 07/09/2021	Most Recent Contact: 04/13/2021

MLTS: Sites in possession/use of radioactive materials regulated by NRC

Agency Version Date: 05/19/2020	Agency: Nuclear Regulatory Commission
Agency Update Frequency: Varies	Agency Contact: (800) 397-4209
Planned Next Contact: 07/30/2021	Most Recent Contact: 05/04/2021

NPL AOC: Areas of Concern related to NPL remediation sites

Agency Version Date: 02/12/2021	Agency: Environmental Protection Agency
Agency Update Frequency: Quarterly	Agency Contact: N/R
Planned Next Contact: 08/06/2021	Most Recent Contact: 05/11/2021

NPL LIENS: National Priority List of sites with Liens

Agency Version Date: 02/12/2021	Agency: U.S. Environmental Protection Agency
Agency Update Frequency: Varies	Agency Contact: 703-603-8867
Planned Next Contact: 08/06/2021	Most Recent Contact: 05/11/2021

OSHA: OSHA's listing of inspections violations and fatality information

Agency Version Date: 04/08/2021	Agency: Occupational Safety & Health Administration
Agency Update Frequency: Varies	Agency Contact: 800-321-6742
Planned Next Contact: 09/30/2021	Most Recent Contact: 07/05/2021

PADS: Listing of generators transporters commercial store/ brokers and disposers of PCB

Agency Version Date: 05/11/2021	Agency: Environmental Protection Agency
Agency Update Frequency: Varies	Agency Contact: (703) 308-8404
Planned Next Contact: 08/06/2021	Most Recent Contact: 05/11/2021

PCB TRANSFORMER: Disposal and Storage of Polychlorinated Biphenyl (PCB) Waste

Agency Version Date: 02/24/2021	Agency: Environmental Protection Agency
Agency Update Frequency: Quarterly	Agency Contact: (703) 308-8404
Planned Next Contact: 08/20/2021	Most Recent Contact: 05/24/2021

PCS ENF: Permitted facilities to discharge wastewater (Federal equivalent to NPDES)

Agency Version Date: 04/09/2021	Agency: Environmental Protection Agency
Agency Update Frequency: Varies	Agency Contact: (202) 564-6582
Planned Next Contact: 07/07/2021	Most Recent Contact: 04/09/2021

PCS FACILITY: Permitted facilities to discharge wastewater (Federal equivalent to NPDES)

Agency Version Date: 04/09/2021	Agency: Environmental Protection Agency
Agency Update Frequency: Varies	Agency Contact: (202) 564-6582
Planned Next Contact: 07/07/2021	Most Recent Contact: 04/09/2021

RAATS: Listing of major violators with enforcement actions issued under RCRA. Includes administrative and civil actions filed by the EPA. This dataset is no longer maintained.

Agency Version Date: 09/23/2019	Agency: Environmental Protection Agency
Agency Update Frequency: Varies	Agency Contact: (202) 566-1667
Planned Next Contact: 07/30/2021	Most Recent Contact: 05/04/2021

OTHER ASCERTAINABLE RECORDS (cont.)

RADINFO: EPA regulated facilities with radiation and radioactive materials

Agency Version Date: 08/01/2019	Agency: Environmental Protection Agency
Agency Update Frequency: Varies	Agency Contact: (202) 566-1667
Planned Next Contact: 07/19/2021	Most Recent Contact: 04/22/2021

RMP: Facilities producing/handling/ process/ distribute/ store specific chemicals report plans required by the Clean Air Act

Agency Version Date: 03/17/2020	Agency: Environmental Protection Agency
Agency Update Frequency: Monthly	Agency Contact: (202) 564-2534
Planned Next Contact: 07/13/2021	Most Recent Contact: 04/16/2021

ROD: Permanent remedy at an NPL site

Agency Version Date: 02/12/2021	Agency: Environmental Protection Agency
Agency Update Frequency: Varies	Agency Contact: (800) 424-9346
Planned Next Contact: 08/06/2021	Most Recent Contact: 05/11/2021

SCRD DRYCLEANERS: State Coalition for Remediation of Drycleaners

Agency Version Date: 03/16/2021	Agency: Environmental Protection Agency
Agency Update Frequency: No Update	Agency Contact: (202) 566-1667
Planned Next Contact: 09/09/2021	Most Recent Contact: 06/14/2021

SEMS_SMELTER: This report includes sites that have smelting-related, or potentially smelting-related, indicators in the SEMS database. The report includes information on the site location as well as contaminants of concern.

Agency Version Date: 02/12/2021	Agency: U.S. Environmental Protection Agency
Agency Update Frequency: Quarterly	Agency Contact: 703-603-8867
Planned Next Contact: 08/06/2021	Most Recent Contact: 05/11/2021

SSTS: Tracking of facilities who produce pesticides and their quantity

Agency Version Date: 03/23/2021	Agency: Environmental Protection Agency
Agency Update Frequency: Annually	Agency Contact: (202) 566-1667
Planned Next Contact: 09/14/2021	Most Recent Contact: 06/18/2021

STORMWATER: Permitted storm water sites

Agency Version Date: 01/12/2021	Agency: Environmental Protection Agency
Agency Update Frequency: Varies	Agency Contact: (202) 566-1667
Planned Next Contact: 07/06/2021	Most Recent Contact: 04/09/2021

TOSCA-PLANT: Plants controlled by the Toxic Substance Control Act

Agency Version Date: 03/26/2021	Agency: Environmental Protection Agency
Agency Update Frequency: Varies	Agency Contact: (202) 566-1667
Planned Next Contact: 09/20/2021	Most Recent Contact: 06/23/2021

TRIS: Information regarding toxic chemicals that are being used/manufactured/ treated/ transported/released into the environment

Agency Version Date: 04/09/2021	Agency: Environmental Protection Agency
Agency Update Frequency: Varies	Agency Contact: (202) 566-1667
Planned Next Contact: 10/01/2021	Most Recent Contact: 07/06/2021

OTHER ASCERTAINABLE RECORDS (cont.)

UMTRA: Uranium Recovery Sites

Agency Version Date: 01/14/2021
 Agency Update Frequency: Varies
 Planned Next Contact: 07/08/2021

Agency: United States Nuclear Regulatory Commission
 Agency Contact: (301) 415-8200
 Most Recent Contact: 04/12/2021

VAPOR: EPA Vapor Intrusion Database

Agency Version Date: 03/19/2021
 Agency Update Frequency: Varies
 Planned Next Contact: 09/13/2021

Agency: U.S. Environmental Protection Agency
 Agency Contact: 855-246-3642
 Most Recent Contact: 06/15/2021

AIRS - NY: Air emissions data

Agency Version Date: 01/01/2020
 Agency Update Frequency: Varies
 Planned Next Contact: 08/03/2021

Agency: Department of Environmental Conservation
 Agency Contact: (518) 402-8403
 Most Recent Contact: 05/06/2021

AOC - NY: GIS coverage for the air quality division waste program division and water quality division sites of interest

Agency Version Date: 04/23/2021
 Agency Update Frequency: Quarterly
 Planned Next Contact: 07/21/2021

Agency: Department of Environmental Conservation
 Agency Contact: (518) 402-8403
 Most Recent Contact: 04/23/2021

COAL ASH - NY: Coal Ash Disposal Sites

Agency Version Date: 12/29/2020
 Agency Update Frequency: Varies
 Planned Next Contact: 09/17/2021

Agency: Department of Environmental Conservation
 Agency Contact: (518) 402-8678
 Most Recent Contact: 06/22/2021

DAYCARE - NY: Daycare Facilities

Agency Version Date: 02/10/2021
 Agency Update Frequency: Varies
 Planned Next Contact: 08/05/2021

Agency: Office of Children and Family Services
 Agency Contact: (518) 474-9454
 Most Recent Contact: 05/10/2021

DAYCARE NYC - NY: Daycare in NYC boroughs

Agency Version Date: 02/08/2021
 Agency Update Frequency: Quarterly
 Planned Next Contact: 08/03/2021

Agency: New York City Department of Health and Mental Hygiene
 Agency Contact: 212-341-0900
 Most Recent Contact: 05/06/2021

DRYCLEANERS - NY: Sites with Drycleaners

Agency Version Date: 05/11/2021
 Agency Update Frequency: Varies
 Planned Next Contact: 08/06/2021

Agency: Department of Environmental Conservation
 Agency Contact: (518) 402-8403
 Most Recent Contact: 05/11/2021

E DESIGNATION - NY: Sites with environmental requirements

Agency Version Date: 03/01/2021
 Agency Update Frequency: Varies
 Planned Next Contact: 08/24/2021

Agency: Department of City Planning
 Agency Contact: (212) 788-9956
 Most Recent Contact: 05/28/2021

ERP - NY: Environmental Restoration Program Sites Listing

Agency Version Date: 04/21/2021
 Agency Update Frequency: Quarterly
 Planned Next Contact: 07/19/2021

Agency: Department of Environmental Conservation
 Agency Contact: (518) 402-8013
 Most Recent Contact: 04/21/2021

OTHER ASCERTAINABLE RECORDS (cont.)

FA 1 - NY: FA for Hazardous Waste Facilities

Agency Version Date: 03/02/2021
 Agency Update Frequency: Annually
 Planned Next Contact: 08/24/2021

Agency: Department of Environmental Conservation
 Agency Contact: (518) 402-9167
 Most Recent Contact: 05/28/2021

FA 2 - NY: FA for Solid Waste Facilities

Agency Version Date: 02/05/2021
 Agency Update Frequency: Varies
 Planned Next Contact: 07/30/2021

Agency: Department of Environmental Conservation
 Agency Contact: (518) 402-8678
 Most Recent Contact: 05/04/2021

HIST DRYCLEANERS - NY: List of sites with Drycleaners that are no longer in current agency list.

Agency Version Date: 05/26/2020
 Agency Update Frequency: Varies
 Planned Next Contact: 08/06/2021

Agency: Department of Environmental Conservation
 Agency Contact: (518) 402-8403
 Most Recent Contact: 05/11/2021

HIST MANIFEST - NY: Hazardous Waste Manifest tracking records 1980-2006

Agency Version Date: 03/18/2017
 Agency Update Frequency: Quarterly
 Planned Next Contact: 10/01/2021

Agency: Department of Environmental Conservation
 Agency Contact: (518) 402-8730
 Most Recent Contact: 07/06/2021

MANIFEST - NY: Hazardous Waste Manifest tracking waste from generator to TSD

Agency Version Date: 04/08/2021
 Agency Update Frequency: Varies
 Planned Next Contact: 09/30/2021

Agency: Department of Environmental Conservation
 Agency Contact: (518) 402-8730
 Most Recent Contact: 07/05/2021

RES DECL - NY: Restriction placed on the future use of the property

Agency Version Date: 05/10/2021
 Agency Update Frequency: Quarterly
 Planned Next Contact: 08/05/2021

Agency: Department of City Planning
 Agency Contact: (212) 720-3300
 Most Recent Contact: 05/10/2021

SPDES - NY: Sites with SPDES Permits

Agency Version Date: 08/25/2020
 Agency Update Frequency: Varies
 Planned Next Contact: 08/10/2021

Agency: Department of Environmental Conservation
 Agency Contact: (518) 402-8210
 Most Recent Contact: 05/14/2021

UIC - NY: Regulated Underground Injection Controlled wells

Agency Version Date: 05/04/2021
 Agency Update Frequency: Quarterly
 Planned Next Contact: 07/30/2021

Agency: Department of Environmental Conservation
 Agency Contact: (518) 402-8072
 Most Recent Contact: 05/04/2021

VAPOR REOPENED - NY: Vapor Intrusion Legacy Site List

Agency Version Date: 02/10/2021
 Agency Update Frequency: Quarterly
 Planned Next Contact: 08/05/2021

Agency: NY State Department of Environmental Conservation
 Agency Contact: (518) 402-9543
 Most Recent Contact: 05/10/2021

STATE RECORDS

HIST SPDES - NY: List of sites with SPDES Permits that is no longer in current agency list.

Agency Version Date: 05/14/2021
Agency Update Frequency: Annually
Planned Next Contact: 08/10/2021

Agency: Department of Environmental Conservation
Agency Contact: (518) 402-8210
Most Recent Contact: 05/14/2021

SUBJECT PROPERTY ADDRESS:

COLUMBIA STREET PROPERTIES UTICA PHASE I
 411 State St
 Utica, NY 13502

SUBJECT PROPERTY COORDINATES:

Latitude(North): 43.102896 - 43°6'10.4"
 Longitude(West): -75.237201 - -75°14'13.9"
 Universal Transverse Mercator: Zone 18N
 UTM X (Meters): 480698.39
 UTM Y (Meters): 4772268.62

ELEVATION:

Elevation: 434 ft. above sea level

USGS TOPOGRAPHIC MAP:

Subject Property Map: 43075-A2 Utica East, NY
 Most Recent Revision: 2019

GEOHYDROLOGY DATA:

SUBJECT PROPERTY TOPOGRAPHY:

Topographic Gradient: North

DFIRM FLOOD ZONE:

	DFIRM Flood
Subject Property County:	Electronic Data:
ONEIDA	Yes - refer to the PROPERTY PROXIMITY MAP and AREA MAP
Flood Plain Panel at Subject Property:	36065C
Additional Panels in search area:	No available data

FEMA FLOOD ZONE:

	FEMA Flood
Subject Property County:	Electronic Data:
ONEIDA	Yes - refer to the PROPERTY PROXIMITY MAP and AREA MAP
Flood Plain Panel at Subject Property:	3605580003A
Additional Panels in search area:	3605330022B 3605580002A 3605580001A 3605580004A

NATIONAL WETLAND INVENTORY:

	NWI Electronic
<u>NWI Quad at Subject Property:</u>	<u>Data Coverage:</u>
Utica East	Yes - refer to the Geological Findings Map

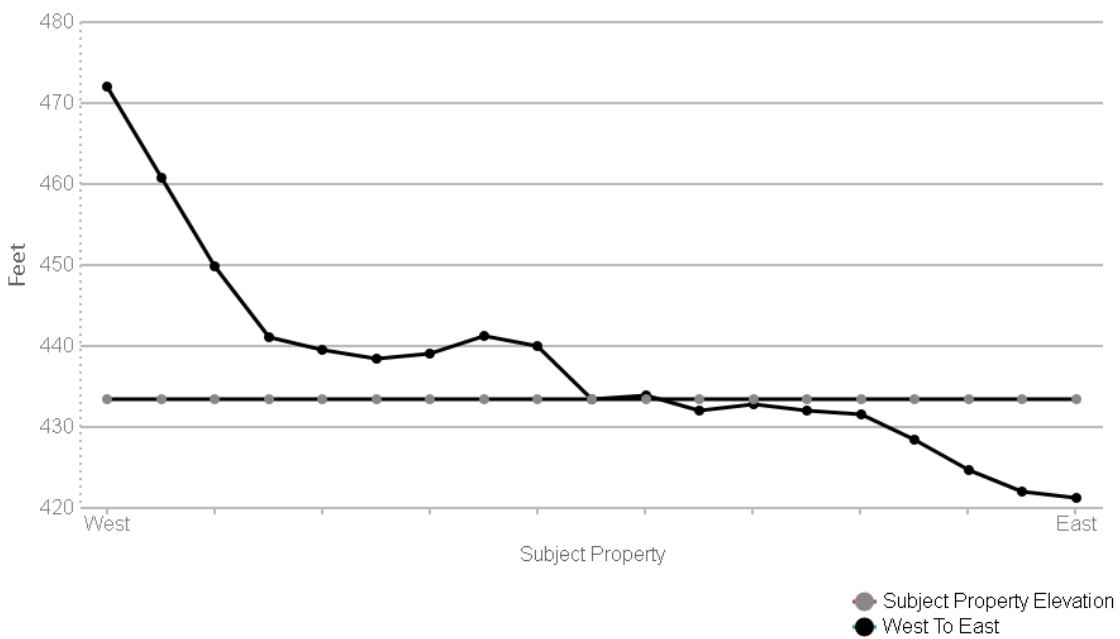
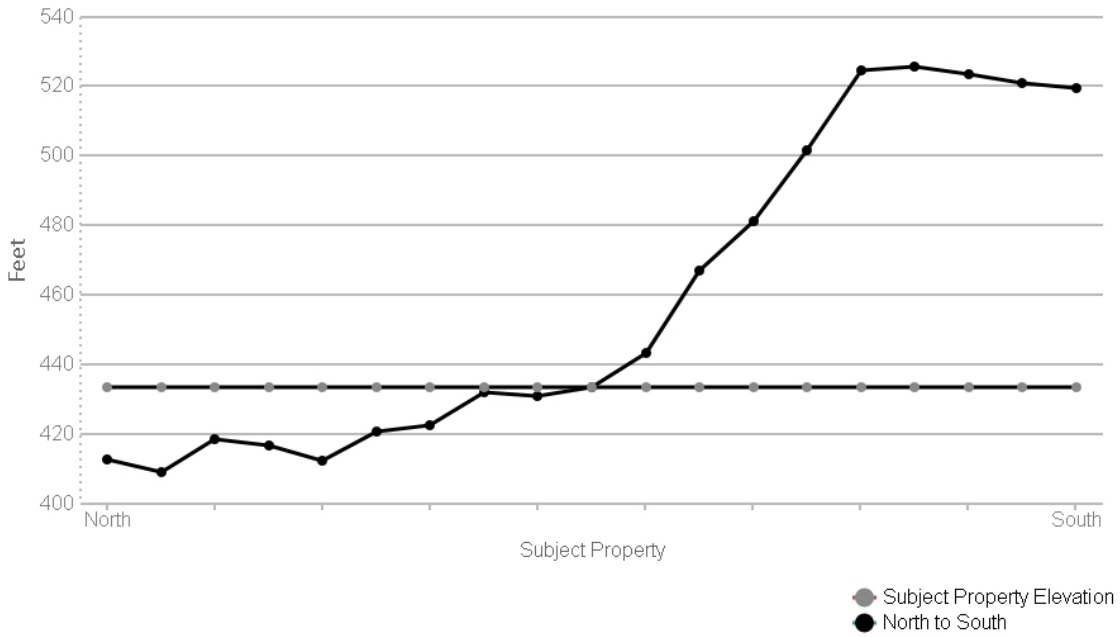
LITHOSTRATIGRAPHIC INFORMATION:

ROCK STRATIGRAPHIC UNIT:

GEOLOGIC AGE IDENTIFICATION

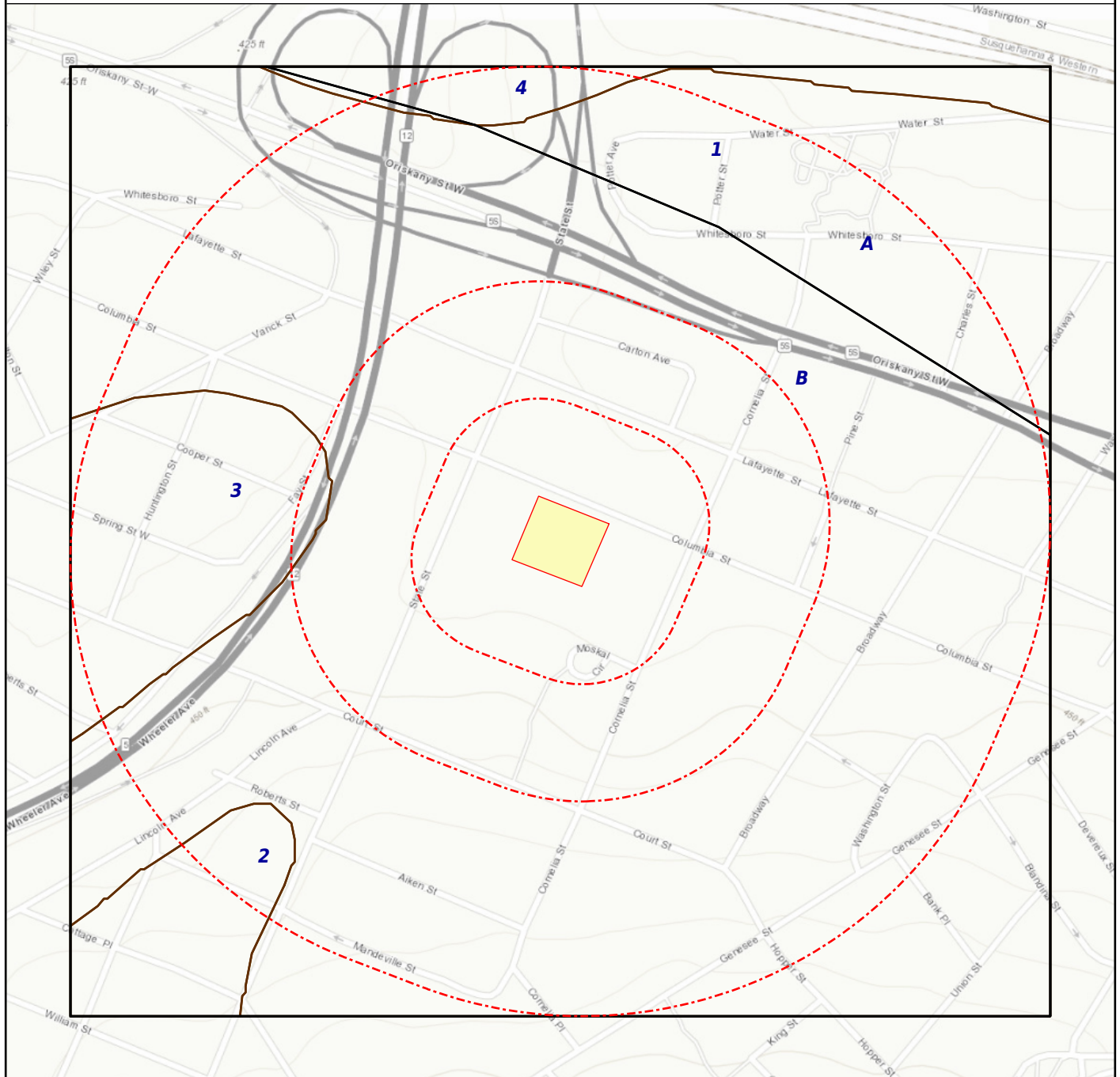
Era:	Paleozoic	Category: 125 O2 Middle Ordovician (Mohawkian)
System:	Ordovician	
Series:	Middle Ordovician (Mohawkian)	
Code:	O2	

SURROUNDING ELEVATION PROFILES:



SUBJECT NAME: COLUMBIA STREET PROPERTIES UTICA P...
ADDRESS: 411 State St, Utica, NY, 13502
LAT/LONG: 43.102896 / -75.237201

PREPARED FOR: Ambient Environmental, Inc.
ORDER #: 57531
REPORT DATE: July 07, 2021



+ Subject Property - SSURGO - STATSGO

SOIL COMPOSITION IN GENERAL AREA OF SUBJECT PROPERTY:

Agency source: Soil Conservation Service, US Department of Agriculture

SOIL MAP ID 1

USDA Soil Name	Urban land,Miscellaneous area
USDA Soil Texture	No data
Hydrologic Soil Group	Not Reported
Soil Drainage Class	Not Reported
Hydric Classification	2
Corrosion Potential - Uncoated Steel	Not Reported

Layer	Depth (inches)	Soil Texture	AASHTO Group	Unified Soil Description	Saturated Hydraulic Conductivity micro m/sec	Soil Reaction pH
1	0-6	No data	No data	No data	0-1.4	0-0

SOIL MAP ID 2

USDA Soil Name	Alton, Series
USDA Soil Texture	Loam
Hydrologic Soil Group	A
Soil Drainage Class	Somewhat excessively drained
Hydric Classification	0
Corrosion Potential - Uncoated Steel	Low

Layer	Depth (inches)	Soil Texture	AASHTO Group	Unified Soil Description	Saturated Hydraulic Conductivity micro m/sec	Soil Reaction pH
1	0-9	Loam	Silt-Clay materials (more than 35% passing NO. 200), silty soils. Reference: This is a classification of soil material for highway and airfield construction (Procedure M 145-73 in Am. Assoc. of State Highway and Transportation Officials, 1984.	COARSE-GRAINED SOILS, Sands, Sands with fines, Silty Sand. Reference: This is a classification of soil material designed for general construction purposes. It is dependent on the particle size distribution of the <75 mm, the liquid limit, and the plasticity index and on whether the soil material is high in organic matter (ASTM test D 2487, in ASTM, 1984).	14-42	4.5-5.5
2	9-24	Fine sandy loam	Granular materials (35% or less passing No. 200 sieve), silty or clayey gravel and sand. Reference: This	COARSE-GRAINED SOILS, Sands, Sands with fines, Silty Sand. Reference: This is a classification of soil material designed for	14-42	5.1-7.3

Layer	Depth (inches)	Soil Texture	AASHTO Group	Unified Soil Description	Saturated Hydraulic Conductivity micro m/sec	Soil Reaction pH
2	9-24	Fine sandy loam	is a classification of soil material for highway and airfield construction (Procedure M 145-73 in Am. Assoc. of State Highway and Transportation Officials, 1984.	general construction purposes. It is dependent on the particle size distribution of the <75 mm, the liquid limit, and the plasticity index and on whether the soil material is high in organic matter (ASTM test D 2487, in ASTM, 1984).	14-42	5.1-7.3
3	24-40	Sandy loam	Granular materials (35% or less passing No. 200 sieve), silty or clayey gravel and sand. Reference: This is a classification of soil material for highway and airfield construction (Procedure M 145-73 in Am. Assoc. of State Highway and Transportation Officials, 1984.	COARSE-GRAINED SOILS, Sands, Sands with fines, Silty Sand. Reference: This is a classification of soil material designed for general construction purposes. It is dependent on the particle size distribution of the <75 mm, the liquid limit, and the plasticity index and on whether the soil material is high in organic matter (ASTM test D 2487, in ASTM, 1984).	14-42	5.1-7.3
4	40-58	Sandy loam	Granular materials (35% or less passing No. 200 sieve), silty or clayey gravel and sand. Reference: This is a classification of soil material for highway and airfield construction (Procedure M 145-73 in Am. Assoc. of State Highway and Transportation Officials, 1984.	COARSE-GRAINED SOILS, Gravels, Gravels with fines, Silty Gravel. Reference: This is a classification of soil material designed for general construction purposes. It is dependent on the particle size distribution of the <75 mm, the liquid limit, and the plasticity index and on whether the soil material is high in organic matter (ASTM test D 2487, in ASTM, 1984).	14-42	5.1-7.3
5	58-72	Loamy sand	Granular materials (35% or less passing No. 200 sieve), silty or clayey gravel and sand. Reference: This is a classification of soil material for highway and airfield construction (Procedure M 145-73 in Am. Assoc. of State Highway and Transportation Officials, 1984.	Reference: This is a classification of soil material designed for general construction purposes. It is dependent on the particle size distribution of the <75 mm, the liquid limit, and the plasticity index and on whether the soil material is high in organic matter (ASTM test D 2487, in ASTM, 1984).	42-705	6.6-7.8

SOIL MAP ID 3

USDA Soil Name	Alton, Series
USDA Soil Texture	Loam
Hydrologic Soil Group	A
Soil Drainage Class	Somewhat excessively drained
Hydric Classification	0
Corrosion Potential - Uncoated Steel	Low

Layer	Depth (inches)	Soil Texture	AASHTO Group	Unified Soil Description	Saturated Hydraulic Conductivity micro m/sec	Soil Reaction pH
1	0-9	Loam	Silt-Clay materials (more than 35% passing NO. 200), silty soils. Reference: This is a classification of soil material for highway and airfield construction (Procedure M 145-73 in Am. Assoc. of State Highway and Transportation Officials, 1984.	COARSE-GRAINED SOILS, Sands, Sands with fines, Silty Sand. Reference: This is a classification of soil material designed for general construction purposes. It is dependent on the particle size distribution of the <75 mm, the liquid limit, and the plasticity index and on whether the soil material is high in organic matter (ASTM test D 2487, in ASTM, 1984).	14-42	4.5-5.5
2	9-24	Fine sandy loam	Granular materials (35% or less passing No. 200 sieve), silty or clayey gravel and sand. Reference: This is a classification of soil material for highway and airfield construction (Procedure M 145-73 in Am. Assoc. of State Highway and Transportation Officials, 1984.	COARSE-GRAINED SOILS, Sands, Sands with fines, Silty Sand. Reference: This is a classification of soil material designed for general construction purposes. It is dependent on the particle size distribution of the <75 mm, the liquid limit, and the plasticity index and on whether the soil material is high in organic matter (ASTM test D 2487, in ASTM, 1984).	14-42	5.1-7.3
3	24-40	Sandy loam	Granular materials (35% or less passing No. 200 sieve), silty or clayey gravel and sand. Reference: This is a classification of soil material for highway and airfield construction (Procedure M 145-73 in Am. Assoc. of State Highway and Transportation Officials, 1984.	COARSE-GRAINED SOILS, Sands, Sands with fines, Silty Sand. Reference: This is a classification of soil material designed for general construction purposes. It is dependent on the particle size distribution of the <75 mm, the liquid limit, and the plasticity index and on whether the soil material is high in organic matter (ASTM test D 2487, in ASTM, 1984).	14-42	5.1-7.3

Layer	Depth (inches)	Soil Texture	AASHTO Group	Unified Soil Description	Saturated Hydraulic Conductivity micro m/sec	Soil Reaction pH
4	40-58	Sandy loam	Granular materials (35% or less passing No. 200 sieve), silty or clayey gravel and sand. Reference: This is a classification of soil material for highway and airfield construction (Procedure M 145-73 in Am. Assoc. of State Highway and Transportation Officials, 1984.	COARSE-GRAINED SOILS, Gravels, Gravels with fines, Silty Gravel. Reference: This is a classification of soil material designed for general construction purposes. It is dependent on the particle size distribution of the <75 mm, the liquid limit, and the plasticity index and on whether the soil material is high in organic matter (ASTM test D 2487, in ASTM, 1984).	14-42	5.1-7.3
5	58-72	Loamy sand	Granular materials (35% or less passing No. 200 sieve), silty or clayey gravel and sand. Reference: This is a classification of soil material for highway and airfield construction (Procedure M 145-73 in Am. Assoc. of State Highway and Transportation Officials, 1984.	Reference: This is a classification of soil material designed for general construction purposes. It is dependent on the particle size distribution of the <75 mm, the liquid limit, and the plasticity index and on whether the soil material is high in organic matter (ASTM test D 2487, in ASTM, 1984).	42-705	6.6-7.8

SOIL MAP ID 4

USDA Soil Name	Udorthents, Taxon above family
USDA Soil Texture	Loam
Hydrologic Soil Group	A
Soil Drainage Class	Moderately well drained
Hydric Classification	4
Corrosion Potential - Uncoated Steel	Moderate

Layer	Depth (inches)	Soil Texture	AASHTO Group	Unified Soil Description	Saturated Hydraulic Conductivity micro m/sec	Soil Reaction pH
1	0-6	Loam	Silt-Clay materials (more than 35% passing NO. 200), silty soils. Reference: This is a classification of soil material for highway and airfield construction (Procedure M 145-73 in Am. Assoc.	COARSE-GRAINED SOILS, Gravels, gravel with fines, Clayey Gravel. Reference: This is a classification of soil material designed for general construction purposes. It is dependent on the particle size	4-141	4.5-7.3

Layer	Depth (inches)	Soil Texture	AASHTO Group	Unified Soil Description	Saturated Hydraulic Conductivity micro m/sec	Soil Reaction pH
1	0-6	Loam	of State Highway and Transportation Officials, 1984.	distribution of the <75 mm, the liquid limit, and the plasticity index and on whether the soil material is high in organic matter (ASTM test D 2487, in ASTM, 1984).	4-141	4.5-7.3
2	6-72	Sandy loam	Reference: This is a classification of soil material for highway and airfield construction (Procedure M 145-73 in Am. Assoc. of State Highway and Transportation Officials, 1984.	FINE-GRAINED SOILS, Silts and clays (liquid limit is less than 50%), Lean Clay. Reference: This is a classification of soil material designed for general construction purposes. It is dependent on the particle size distribution of the <75 mm, the liquid limit, and the plasticity index and on whether the soil material is high in organic matter (ASTM test D 2487, in ASTM, 1984).	4-141	5.1-7.8

SOIL MAP ID A

USDA Soil Name	Teel, Series
USDA Soil Texture	Silt loam
Hydrologic Soil Group	B
Soil Drainage Class	Moderately well drained
Hydric Classification	22
Corrosion Potential - Uncoated Steel	Moderate

Layer	Depth (inches)	Soil Texture	AASHTO Group	Unified Soil Description	Saturated Hydraulic Conductivity micro m/sec	Soil Reaction pH
1	0-10	Silt loam	No data	No data	4.2343-14.1143	5.1-7.3
2	10-38	No data	No data	No data	4.2343-14.1143	5.1-7.3
3	38-72	No data	No data	No data	4.2343-14.1143	5.6-7.8

SOIL MAP ID B

USDA Soil Name	Urban land,Miscellaneous area
USDA Soil Texture	Not Reported
Hydrologic Soil Group	Not Reported
Soil Drainage Class	Not Reported
Hydric Classification	0
Corrosion Potential - Uncoated Steel	Not Reported

Layer	Depth (inches)	Soil Texture	AASHTO Group	Unified Soil Description	Saturated Hydraulic Conductivity micro m/sec	Soil Reaction pH
1	0-6		No data	No data	No data	No data

WATER AGENCY DATA:

WATER AGENCY SEARCH DISTANCES:

<u>DATABASE:</u>	<u>SEARCH DISTANCE (MILES):</u>
NWIS	1.000
OIL & GAS WELLS - NY	1.000
PWS	1.000
WELLS - NY	1.000

<u>DISTANCE TO NEAREST:</u>	<u>DISTANCE:</u>
NWIS	0.004 mi / 19 ft
OIL & GAS WELLS - NY	0.408 mi / 2154 ft
PWS	0.062 mi / 329 ft
WELLS - NY	0.408 mi / 2154 ft

FEDERAL WATER AGENCY DATA SUMMARY:

<u>MAP ID:</u>	<u>WELL ID:</u>	<u>LOCATION FROM SP:</u>
1	430609075141401	< 1/8 Mile SE
2	UTICA CITY HALL UTICA CITY OF - POLICE STATION UTICA(C) CITY HALL	< 1/8 Mile SE
3	430603075141701	< 1/8 Mile SSW
4	430601075142901	1/8 - 1/4 Mile SW
7	430608075144301	1/4 - 1/2 Mile W
9	01339480	1/4 - 1/2 Mile NW
11	01339970	1/2 - 1 Mile N
12	NY3808440	1/2 - 1 Mile SW
13	430633075145001 430633075145002	1/2 - 1 Mile WNW
14	01339300	1/2 - 1 Mile NW
15	430637075145101	1/2 - 1 Mile NW
A16	PACEMAKER MILLAR STEEL CO OH7000622 ASHFORD MANAGEMENT	1/2 - 1 Mile E
19	430631075131001	1/2 - 1 Mile ENE
20	430619075130301 430619075130302 430619075130303	1/2 - 1 Mile E

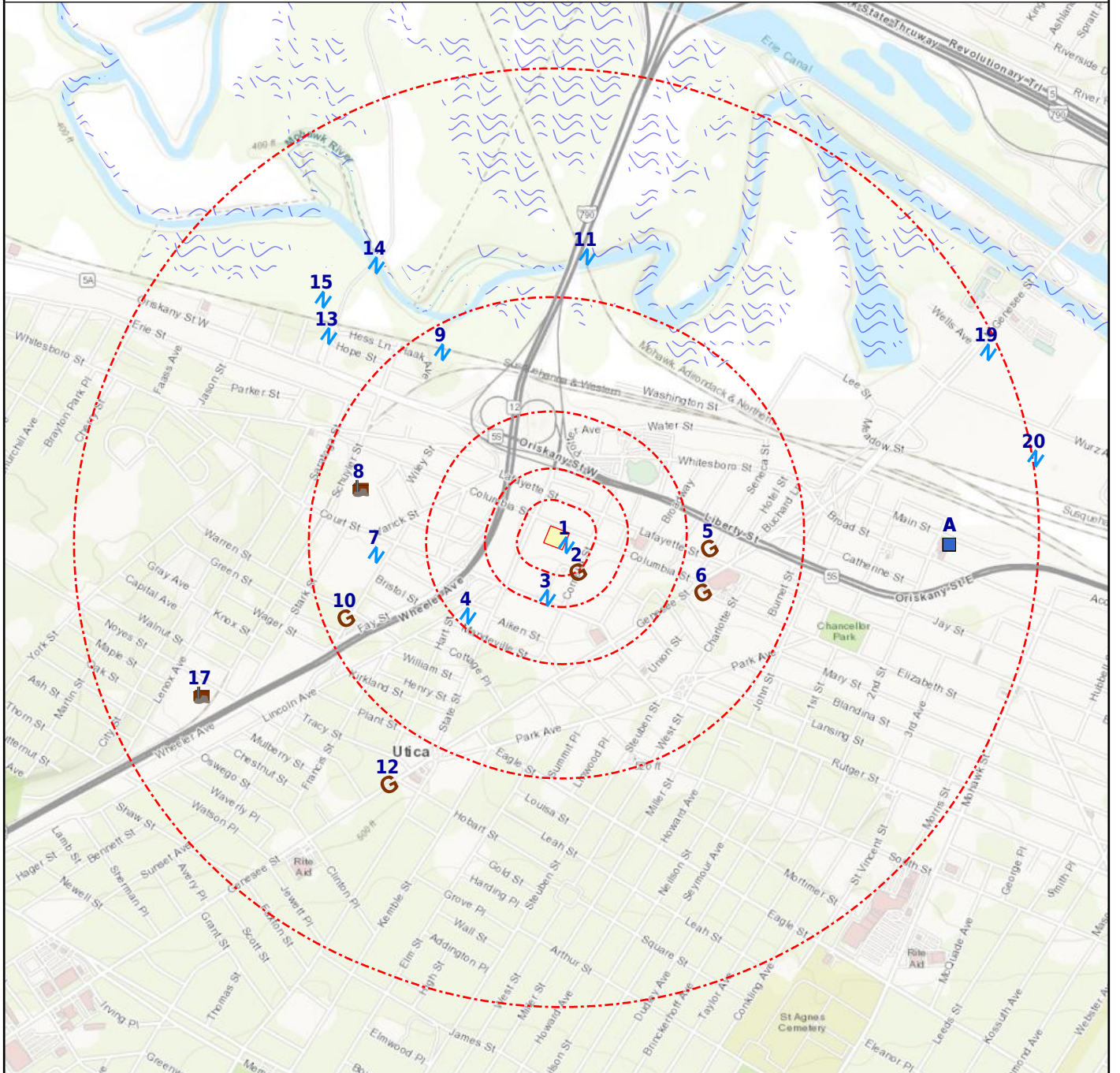
Note: PWS System location is not always the same as well location.

STATE/LOCAL WATER AGENCY DATA SUMMARY:

<u>MAP ID:</u>	<u>WELL ID:</u>	<u>LOCATION FROM SP:</u>
8	31065006960000	1/4 - 1/2 Mile W
17	31065006950000	1/2 - 1 Mile WSW
A18	OE4414	1/2 - 1 Mile E

SUBJECT NAME: COLUMBIA STREET PROPERTIES UTICA P...
 ADDRESS: 411 State St, Utica, NY, 13502
 LAT/LONG: 43.102896 / -75.237201

PREPARED FOR: Ambient Environmental, Inc.
 ORDER #: 57531
 REPORT DATE: July 07, 2021



- + Subject Property
- X Basins (No Data)
- Geologic Cluster with Water Well
- Geological Site
- ~ NWI
- ~ NWIS
- Oil & Gas Wells

Map Id: 2
 Direction: SE
 Distance: 0.062 mi., 329 ft.
 Elevation: 441 ft.
 Relative: Higher

Site Name : UTICA CITY HALL | UTICA CITY OF -
 POLICE STATION | UTICA(C) CITY HALL
 MVWA 1 KENNEDY PLAZA | 1 KENNEDY
 PLAZA | 1 KENNEDY PLZ
 UTICA | Utica, NY

Database(s) : [PWS, PWS ENF]

EnviroSite ID: 4728702
EPA ID: N/R

PWS

Facility Address : 1 KENNEDY PLAZA, UTICA, NY 13501

PWS ID : NY3202423
PWS Type : Community water system
PWS Name : HORATIO ART WD NO3
Activity Status : Inactive
Primary Source : Surface water purchased
Submission Year : 2020
Submission Year Quarter : 2020Q4
Population Served Count : 399
Service Connections Count : 99
Population Category 2 : <10,000
Population Category 3 : <=3300
Population Category 4 : <10K
Population Category 5 : <=500
Population Category 11 : 101-500
Submission Quarter : 4
Submission Status Code : Y
First Reported Date : 1981-01-29
Last Reported Date : 1997-05-14
Deactivation Date : 1996-01-01
GW or SW : Surface water
Is Grant Eligible : N
Is Outstanding Performer : N/R
Is School or Daycare : N
Is Source Water Protected : N/R
Primacy Agency : New York
Primacy Type : State
Org Name : N/R
EPA Region : Region 2
Admin Name : HORATIO ART WD NO3
Owner Type : Local government
Phone Number : N/R
Phone Ext Number : N/R
Alt Phone Number : N/R
Email Address : N/R
Fax Number : N/R
Is Wholesaler : N
LT2 Schedule Category : N/R
NPM Candidate : N
CDS ID : N/R
DBPR Schedule Category : N/R
Outstanding Performer Date : N/R
Season Begin Date : 01-Jan
Season End Date : 31-Dec
Source Water Protection Date : N/R
Seasonal Startup System : N/R
Reduced Monitoring Begin Date : N/R
Reduced Monitoring End Date : N/R
Reduced RTRC Monitoring : N/R
Last Date in Agency List : 2021-03-25

Map Id: 2
 Direction: SE
 Distance: 0.062 mi., 329 ft.
 Elevation: 441 ft.
 Relative: Higher

Site Name : UTICA CITY HALL | UTICA CITY OF -
 POLICE STATION | UTICA(C) CITY HALL
 MVWA 1 KENNEDY PLAZA | 1 KENNEDY
 PLAZA | 1 KENNEDY PLZ
 UTICA | Utica, NY

Database(s) : [PWS, PWS ENF] **(cont.)**

EnviroSite ID: 4728702
EPA ID: N/R

PWS (cont.)

Facility Address :	MVWA 1 KENNEDY PLAZA, UTICA, NY 13502
PWS ID :	NY3202411
PWS Type :	Community water system
PWS Name :	MVWA - MOHAWK VALLEY WATER AUTHORITY
Activity Status :	Active
Primary Source :	Surface water
Submission Year :	2020
Submission Year Quarter :	2020Q4
Population Served Count :	126,250
Service Connections Count :	38900
Population Category 2 :	10,000+
Population Category 3 :	>50,000
Population Category 4 :	100K+
Population Category 5 :	>100,000
Population Category 11 :	100,001-250,000
Submission Quarter :	4
Submission Status Code :	Y
First Reported Date :	1981-01-29
Last Reported Date :	2020-12-22
Deactivation Date :	N/R
GW or SW :	Surface water
Is Grant Eligible :	Y
Is Outstanding Performer :	N/R
Is School or Daycare :	N
Is Source Water Protected :	Y
Primacy Agency :	New York
Primacy Type :	State
Org Name :	GOODNEY, RICHARD
EPA Region :	Region 2
Admin Name :	GOODNEY, RICHARD
Owner Type :	Local government
Phone Number :	315-792-0336
Phone Ext Number :	N/R
Alt Phone Number :	N/R
Email Address :	rgoodney@mvwa.us
Fax Number :	315-792-4722
Is Wholesaler :	N
LT2 Schedule Category :	N/R
NPM Candidate :	Y
CDS ID :	N/R
DBPR Schedule Category :	System serving 100K or more people OR systems that are connected to a system serving 100K or more
Outstanding Performer Date :	N/R
Season Begin Date :	N/R
Season End Date :	N/R
Source Water Protection Date :	2009-06-23
Seasonal Startup System :	N/R
Reduced Monitoring Begin Date :	N/R
Reduced Monitoring End Date :	N/R
Reduced RTCR Monitoring :	N/R
Last Date in Agency List :	2021-03-25

Map Id: 2
 Direction: SE
 Distance: 0.062 mi., 329 ft.
 Elevation: 441 ft.
 Relative: Higher

Site Name : UTICA CITY HALL | UTICA CITY OF -
 POLICE STATION | UTICA(C) CITY HALL
 MVWA 1 KENNEDY PLAZA | 1 KENNEDY
 PLAZA | 1 KENNEDY PLZ
 UTICA | Utica, NY

Database(s) : [PWS, PWS ENF] **(cont.)**

Envirosite ID: 4728702
EPA ID: N/R

PWS ENF

Facility Address : MVWA 1 KENNEDY PLAZA, UTICA, NY 13502

Site Details

PWS ID : NY3202411
 PWS Name : MVWA - MOHAWK VALLEY WATER AUTHORITY
 EPA Region : Region 2
 Primacy Agency : New York
 PWS Type : Community water system
 Primacy Type : State
 Primary Source : Surface water
 Activity Status : Active
 Deactivation Date : N/R
 Owner Type : Local government
 Phone Number : 315-792-0336
 Last Date in Agency List : 2021-04-10

Violation Details

Details for this site have been truncated due to the large number of available details for this site within this dataset. For the complete details for this site, contact your Envirosearch account representative for a complimentary site report containing all of the details available.

RTC Enforcement ID : N/R
 Violation ID : 18684
 Submission Year : 2020
 Violation First Reported Date : 1984-09-30
 Contaminant Name : TTHM
 Rule Family : Total Trihalomethanes
 Rule Group : Disinfectants and Disinfection Byproducts Rule
 Rule Name : Total Trihalomethanes
 Violation Type : Maximum Contaminant Level Violation, Average
 Is Health Based : Y
 Is Major Violation : N/R
 Severity Indicator Count : N/R
 Public Notification Tier : 2
 Address Line 1 : MVWA, UTICA, 13502
 Address Line 2 : 1 KENNEDY PLAZA
 Compliance Status : Known
 RTC Date : N/R
 Enforcement Action Description : State Violation/Reminder Notice
 Admin Name : GOODNEY, RICHARD
 Email Address : rgoodney@mvwa.us

RTC Enforcement ID : N/R
 Violation ID : 15288
 Submission Year : 2020
 Violation First Reported Date : 1988-09-30
 Contaminant Name : TTHM
 Rule Family : Total Trihalomethanes
 Rule Group : Disinfectants and Disinfection Byproducts Rule

Map Id: 2
 Direction: SE
 Distance: 0.062 mi., 329 ft.
 Elevation: 441 ft.
 Relative: Higher

Site Name : UTICA CITY HALL | UTICA CITY OF -
 POLICE STATION | UTICA(C) CITY HALL
 MVWA 1 KENNEDY PLAZA | 1 KENNEDY
 PLAZA | 1 KENNEDY PLZ
 UTICA | Utica, NY

Database(s) : [PWS, PWS ENF] **(cont.)**

Envirosite ID: 4728702
EPA ID: N/R

PWS ENF (cont.)

Rule Name : Total Trihalomethanes
 Violation Type : Maximum Contaminant Level Violation, Average
 Is Health Based : Y
 Is Major Violation : N/R
 Severity Indicator Count : N/R
 Public Notification Tier : 2
 Address Line 1 : MVWA, UTICA, 13502
 Address Line 2 : 1 KENNEDY PLAZA
 Compliance Status : Known
 RTC Date : N/R
 Enforcement Action Description : N/R
 Admin Name : GOODNEY, RICHARD
 Email Address : rgoodney@mvwa.us

RTC Enforcement ID : N/R
 Violation ID : 18285
 Submission Year : 2020
 Violation First Reported Date : 1985-09-30
 Contaminant Name : TTHM
 Rule Family : Total Trihalomethanes
 Rule Group : Disinfectants and Disinfection Byproducts Rule
 Rule Name : Total Trihalomethanes
 Violation Type : Maximum Contaminant Level Violation, Average
 Is Health Based : Y
 Is Major Violation : N/R
 Severity Indicator Count : N/R
 Public Notification Tier : 2
 Address Line 1 : MVWA, UTICA, 13502
 Address Line 2 : 1 KENNEDY PLAZA
 Compliance Status : Known
 RTC Date : N/R
 Enforcement Action Description : N/R
 Admin Name : GOODNEY, RICHARD
 Email Address : rgoodney@mvwa.us

RTC Enforcement ID : N/R
 Violation ID : 27590
 Submission Year : 2020
 Violation First Reported Date : 1991-01-03
 Contaminant Name : TTHM
 Rule Family : Total Trihalomethanes
 Rule Group : Disinfectants and Disinfection Byproducts Rule
 Rule Name : Total Trihalomethanes
 Violation Type : Maximum Contaminant Level Violation, Average
 Is Health Based : Y
 Is Major Violation : N/R
 Severity Indicator Count : N/R
 Public Notification Tier : 2
 Address Line 1 : MVWA, UTICA, 13502
 Address Line 2 : 1 KENNEDY PLAZA
 Compliance Status : Known
 RTC Date : N/R
 Enforcement Action Description : N/R

Map Id: 2
 Direction: SE
 Distance: 0.062 mi., 329 ft.
 Elevation: 441 ft.
 Relative: Higher

Site Name : UTICA CITY HALL | UTICA CITY OF -
 POLICE STATION | UTICA(C) CITY HALL
 MVWA 1 KENNEDY PLAZA | 1 KENNEDY
 PLAZA | 1 KENNEDY PLZ
 UTICA | Utica, NY

Database(s) : [PWS, PWS ENF] **(cont.)**

EnviroSite ID: 4728702
EPA ID: N/R

PWS ENF (cont.)

Admin Name :	GOODNEY, RICHARD
Email Address :	rgoodney@mwwa.us
RTC Enforcement ID :	N/R
Violation ID :	86083
Submission Year :	2020
Violation First Reported Date :	1983-09-30
Contaminant Name :	TTHM
Rule Family :	Total Trihalomethanes
Rule Group :	Disinfectants and Disinfection Byproducts Rule
Rule Name :	Total Trihalomethanes
Violation Type :	Maximum Contaminant Level Violation, Average
Is Health Based :	Y
Is Major Violation :	N/R
Severity Indicator Count :	N/R
Public Notification Tier :	2
Address Line 1 :	MVWA, UTICA, 13502
Address Line 2 :	1 KENNEDY PLAZA
Compliance Status :	Known
RTC Date :	N/R
Enforcement Action Description :	State Violation/Reminder Notice
Admin Name :	GOODNEY, RICHARD
Email Address :	rgoodney@mwwa.us
RTC Enforcement ID :	N/R
Violation ID :	85983
Submission Year :	2020
Violation First Reported Date :	1983-09-30
Contaminant Name :	TTHM
Rule Family :	Total Trihalomethanes
Rule Group :	Disinfectants and Disinfection Byproducts Rule
Rule Name :	Total Trihalomethanes
Violation Type :	Maximum Contaminant Level Violation, Average
Is Health Based :	Y
Is Major Violation :	N/R
Severity Indicator Count :	N/R
Public Notification Tier :	2
Address Line 1 :	MVWA, UTICA, 13502
Address Line 2 :	1 KENNEDY PLAZA
Compliance Status :	Known
RTC Date :	N/R
Enforcement Action Description :	State Violation/Reminder Notice
Admin Name :	GOODNEY, RICHARD
Email Address :	rgoodney@mwwa.us
RTC Enforcement ID :	N/R
Violation ID :	33991
Submission Year :	2020
Violation First Reported Date :	1991-07-05
Contaminant Name :	TTHM
Rule Family :	Total Trihalomethanes
Rule Group :	Disinfectants and Disinfection Byproducts Rule

Map Id: 2
 Direction: SE
 Distance: 0.062 mi., 329 ft.
 Elevation: 441 ft.
 Relative: Higher

Site Name : UTICA CITY HALL | UTICA CITY OF -
 POLICE STATION | UTICA(C) CITY HALL
 MVWA 1 KENNEDY PLAZA | 1 KENNEDY
 PLAZA | 1 KENNEDY PLZ
 UTICA | Utica, NY

Database(s) : [PWS, PWS ENF] **(cont.)**

Envirosite ID: 4728702
EPA ID: N/R

PWS ENF (cont.)

Rule Name : Total Trihalomethanes
 Violation Type : Maximum Contaminant Level Violation, Average
 Is Health Based : Y
 Is Major Violation : N/R
 Severity Indicator Count : N/R
 Public Notification Tier : 2
 Address Line 1 : MVWA, UTICA, 13502
 Address Line 2 : 1 KENNEDY PLAZA
 Compliance Status : Known
 RTC Date : N/R
 Enforcement Action Description : N/R
 Admin Name : GOODNEY, RICHARD
 Email Address : rgoodney@mvwa.us

RTC Enforcement ID : N/R
 Violation ID : 12889
 Submission Year : 2020
 Violation First Reported Date : 1990-03-10
 Contaminant Name : TTHM
 Rule Family : Total Trihalomethanes
 Rule Group : Disinfectants and Disinfection Byproducts Rule
 Rule Name : Total Trihalomethanes
 Violation Type : Maximum Contaminant Level Violation, Average
 Is Health Based : Y
 Is Major Violation : N/R
 Severity Indicator Count : N/R
 Public Notification Tier : 2
 Address Line 1 : MVWA, UTICA, 13502
 Address Line 2 : 1 KENNEDY PLAZA
 Compliance Status : Known
 RTC Date : N/R
 Enforcement Action Description : N/R
 Admin Name : GOODNEY, RICHARD
 Email Address : rgoodney@mvwa.us

RTC Enforcement ID : N/R
 Violation ID : 27488
 Submission Year : 2020
 Violation First Reported Date : 1988-09-30
 Contaminant Name : TTHM
 Rule Family : Total Trihalomethanes
 Rule Group : Disinfectants and Disinfection Byproducts Rule
 Rule Name : Total Trihalomethanes
 Violation Type : Maximum Contaminant Level Violation, Average
 Is Health Based : Y
 Is Major Violation : N/R
 Severity Indicator Count : N/R
 Public Notification Tier : 2
 Address Line 1 : MVWA, UTICA, 13502
 Address Line 2 : 1 KENNEDY PLAZA
 Compliance Status : Known
 RTC Date : N/R
 Enforcement Action Description : N/R

Map Id: 2
 Direction: SE
 Distance: 0.062 mi., 329 ft.
 Elevation: 441 ft.
 Relative: Higher

Site Name : UTICA CITY HALL | UTICA CITY OF -
 POLICE STATION | UTICA(C) CITY HALL
 MVWA 1 KENNEDY PLAZA | 1 KENNEDY
 PLAZA | 1 KENNEDY PLZ
 UTICA | Utica, NY

Database(s) : [PWS, PWS ENF] **(cont.)**

Envirosite ID: 4728702
EPA ID: N/R

PWS ENF (cont.)

Admin Name :	GOODNEY, RICHARD
Email Address :	rgoodney@mwwa.us
RTC Enforcement ID :	N/R
Violation ID :	2611
Submission Year :	2020
Violation First Reported Date :	2017-11-13
Contaminant Name :	Revised Total Coliform Rule
Rule Family :	Total Coliform Rules
Rule Group :	Microbials
Rule Name :	Revised Total Coliform Rule
Violation Type :	Monitoring, Additional Routine (RTCR)
Is Health Based :	N
Is Major Violation :	Y
Severity Indicator Count :	N/R
Public Notification Tier :	3
Address Line 1 :	MVWA, UTICA, 13502
Address Line 2 :	1 KENNEDY PLAZA
Compliance Status :	Known
RTC Date :	N/R
Enforcement Action Description :	N/R
Admin Name :	GOODNEY, RICHARD
Email Address :	rgoodney@mwwa.us

Map Id: 3
 Direction: SSW
 Distance: 0.117 mi., 617 ft.
 Elevation: 464 ft.
 Relative: Higher

Site Name : 430603075141701
 43.10090309, -75.2376643
 NY

Database(s) : [NWIS]

Envirosite ID: 7870124
EPA ID: N/R

NWIS

Site Identification Number :	430603075141701
Site Type :	Well
Station Name :	OE 50
Agency :	U.S. Geological Survey
District :	New York
State :	NY
County :	Oneida County
Country :	USA
Land Net Location :	N/R
Name of Location Map :	UTICA EAST, NY
Scale of Location Map :	24000
Altitude of Gage/Land Surface :	440
Method Altitude Determined :	Interpolated from topographic map.
Altitude Accuracy :	20
Altitude Datum :	National Geodetic Vertical Datum of 1929
Hydrologic Unit :	Mohawk

Map Id: 5
 Direction: E
 Distance: 0.295 mi., 1559 ft.
 Elevation: 436 ft.
 Relative: Higher

Site Name : BLDG-TWR
 43.1025, -75.230833
 UTICA, NY
Database(s) : [DIGITAL OBSTACLE] *(cont.)*

Envirosite ID: 5110576
EPA ID: N/R

DIGITAL OBSTACLE (cont.)

FAA Study Number :	2001AEA049520E
OBS Number :	36-002291
Obstacle Type :	BLDG-TWR
City Name :	UTICA
State Identifier :	NY
Country Identifier :	USA
Type of Lighting :	Red
Verification Status :	Unverified
Quantity :	1
Mark Indicator :	None
Above Ground Level Height (Feet) :	00255
Above Mean Sea Level Height (Feet) :	00690
Horizontal Accuracy :	+ -250'
Vertical Accuracy :	+ -50'
Latitude :	43 06 09.00N
Longitude :	075 13 51.00W

Map Id: 6
 Direction: ESE
 Distance: 0.309 mi., 1630 ft.
 Elevation: 453 ft.
 Relative: Higher

Site Name : BLDG
 43.101111, -75.231111
 UTICA, NY
Database(s) : [DIGITAL OBSTACLE]

Envirosite ID: 5110022
EPA ID: N/R

DIGITAL OBSTACLE

Date of Action :	2014-06-01
Action :	Dual Medium Catenary
FAA Study Number :	N/R
OBS Number :	36-000730
Obstacle Type :	BLDG
City Name :	UTICA
State Identifier :	NY
Country Identifier :	USA
Type of Lighting :	None
Verification Status :	Verified
Quantity :	1
Mark Indicator :	Unknown
Above Ground Level Height (Feet) :	00230
Above Mean Sea Level Height (Feet) :	00689
Horizontal Accuracy :	+ -20'
Vertical Accuracy :	+ -50'
Latitude :	43 06 04.00N
Longitude :	075 13 52.00W

Map Id: 7
Direction: W
Distance: 0.362 mi., 1914 ft.
Elevation: 442 ft.
Relative: Higher

Site Name : 430608075144301 43.10229198, -75.2448867 NY
Database(s) : [NWIS]

Envirosite ID: 7891204
EPA ID: N/R

NWIS

Site Identification Number :	430608075144301
Site Type :	Well
Station Name :	OE 10
Agency :	U.S. Geological Survey
District :	New York
State :	NY
County :	Oneida County
Country :	USA
Land Net Location :	N/R
Name of Location Map :	UTICA EAST, NY
Scale of Location Map :	24000
Altitude of Gage/Land Surface :	400
Method Altitude Determined :	Interpolated from topographic map.
Altitude Accuracy :	20
Altitude Datum :	National Geodetic Vertical Datum of 1929
Hydrologic Unit :	Mohawk
Drainage Basin :	N/R
Topographic Setting :	N/R
Flags for the Type of Data Collected:	NNNNNNNNNNNNNNNNNNNNNNNNNNNNNNNNNNNN
Flags for Instruments at Site :	NNNNNNNNNNNNNNNNNNNNNNNNNNNNNNNNNNNN
Date of First Construction :	N/R
Date Site Established or Inventoried:	N/R
Drainage Area :	N/R
Contributing Drainage Area :	N/R
Data Reliability :	Data have been checked by the reporting agency.
Data-other GW Files :	YYNYNNNN
National Aquifer :	N/R
Local Aquifer :	Utica Shale
Local Aquifer Type :	N/R
Well Depth :	1755
Hole Depth :	N/R
Source of Depth Data :	N/R
Project Number :	1954INV
Real-Time Data Flag :	N/R
Peak-Streamflow Data Begin Date :	N/R
Peak-Streamflow Data End Date :	N/R
Peak-Streamflow Data Count :	N/R
Water-Quality Data Begin Date :	N/R
Water-Quality Data End Date :	N/R
Water-Quality Data Count :	N/R
Field Water-Level Data Begin Date :	N/R
Field Water-Level Data End Date :	N/R
Field Water-Level Data Count :	N/R
Site-Visit Data Begin Date :	N/R
Site-Visit Data End Date :	N/R
Site-Visit Data Count :	N/R
Latitude :	43.10229198
Longitude :	-75.24488670
Last Date in Agency List :	02/23/2021

Map Id: 8
 Direction: W
 Distance: 0.408 mi., 2154 ft.
 Elevation: 436 ft.
 Relative: Higher

Site Name : 31065006960000
 43.10439, -75.24549
 Utica, NY
Database(s) : [OIL & GAS WELLS - NY]

EnviroSite ID: 7897086
EPA ID: N/R

OIL & GAS WELLS - NY

API Well Number :	31065006960000
County Code :	65
Hole :	696
Side Track :	0
Completion :	0
Well Name :	Globe Woolen Works 1
Company Name :	Globe Woolen Works
Operator Number :	9513
Well Type :	Dry Wildcat
Map Symbol :	Dry Hole
Well Status :	Unknown
Date Status :	N/R
Date Permit Application :	N/R
Permit Issued :	N/R
Date Spudded :	1896-01-01
Date Total Depth :	N/R
Date Well Completed :	N/R
Date Well Plugged :	N/R
Date Well Confidential :	N/R
Confid :	Pre-1989 Well (N/A)
Quad :	Utica East
Quad Sec :	A
Producing Name :	Not Applicable
Producing Formation :	Not Applicable
Financial Security :	False
Slant :	Vertical
Region :	6
State Lease :	Not Applicable - Well Not on State Land
Proposed Depth :	0
Surface Location :	SURF
Surface Latitude :	43.10439
Surface Longitude :	-75.24549
Bottom Hole Location :	BH
Bottom Hole Latitude :	43.10439
Bottom Hole Longitude :	-75.24549
True Vertical Depth :	1720
Measured Depth :	1720
Kick-off :	0
Drilled Depth :	1720
Elevation :	428
Original Well Type :	Not Listed
Permit Fee :	0
Objective Formation :	Not Applicable
Depth Fee :	0
Spacing :	N/R
Spacing Acres :	N/R
Integration :	N/R
Town :	Utica
County :	Oneida
Date Hearing :	N/R
Date Mod :	2003-01-24
Verified Location :	NO
General Well Type :	Other Well
General Well Status :	Unplugged Well
Link :	Click here for hyperlink provided by the agency.
Last Date in Agency List :	2021-04-06

Map Id: 9
 Direction: NW
 Distance: 0.442 mi., 2332 ft.
 Elevation: 413 ft.
 Relative: Lower

Site Name : 01339480
 43.10869444, -75.2420556
 NY
Database(s) : [NWIS]

Envirosite ID: 7810064
EPA ID: N/R

NWIS

Site Identification Number :	01339480
Site Type :	Stream
Station Name :	NAIL CREEK NEAR MOUTH NEAR HAAK AVE AT UTICA NY
Agency :	U.S. Geological Survey
District :	New York
State :	NY
County :	Oneida County
Country :	USA
Land Net Location :	N/R
Name of Location Map :	UTICA EAST, NY
Scale of Location Map :	24000
Altitude of Gage/Land Surface :	N/R
Method Altitude Determined :	N/R
Altitude Accuracy :	N/R
Altitude Datum :	N/R
Hydrologic Unit :	Mohawk
Drainage Basin :	N/R
Topographic Setting :	N/R
Flags for the Type of Data Collected:	NNNNNNNNNNNNNNNNNNNNNNNNNNNNNNNNNO
Flags for Instruments at Site :	NNNNNNNNNNNNNNNNNNNNNNNNNNNNNNNNN
Date of First Construction :	N/R
Date Site Established or Inventoried:	N/R
Drainage Area :	4.73
Contributing Drainage Area :	N/R
Data Reliability :	N/R
Data-other GW Files :	N/R
National Aquifer :	N/R
Local Aquifer :	N/R
Local Aquifer Type :	N/R
Well Depth :	N/R
Hole Depth :	N/R
Source of Depth Data :	N/R
Project Number :	N/R
Real-Time Data Flag :	0
Peak-Streamflow Data Begin Date :	N/R
Peak-Streamflow Data End Date :	N/R
Peak-Streamflow Data Count :	0
Water-Quality Data Begin Date :	04/19/2016
Water-Quality Data End Date :	10/11/2016
Water-Quality Data Count :	12
Field Water-Level Data Begin Date :	--
Field Water-Level Data End Date :	--
Field Water-Level Data Count :	0
Site-Visit Data Begin Date :	04/19/2016
Site-Visit Data End Date :	10/11/2016
Site-Visit Data Count :	6
Latitude :	43.10869444
Longitude :	-75.24205560
Last Date in Agency List :	02/23/2021

Map Id: 11
 Direction: N
 Distance: 0.589 mi., 3112 ft.
 Elevation: 395 ft.
 Relative: Lower

Site Name : 01339970
 43.1117364, -75.2359977
 NY
Database(s) : [NWIS] (*cont.*)

EnviroSite ID: 7812233
EPA ID: N/R

NWIS (*cont.*)

Data Reliability :	N/R
Data-other GW Files :	NNNNNNNN
National Aquifer :	N/R
Local Aquifer :	N/R
Local Aquifer Type :	N/R
Well Depth :	N/R
Hole Depth :	N/R
Source of Depth Data :	N/R
Project Number :	N/R
Real-Time Data Flag :	0
Peak-Streamflow Data Begin Date :	N/R
Peak-Streamflow Data End Date :	N/R
Peak-Streamflow Data Count :	0
Water-Quality Data Begin Date :	N/R
Water-Quality Data End Date :	N/R
Water-Quality Data Count :	0
Field Water-Level Data Begin Date :	--
Field Water-Level Data End Date :	--
Field Water-Level Data Count :	0
Site-Visit Data Begin Date :	06/14/1966
Site-Visit Data End Date :	08/08/1967
Site-Visit Data Count :	3
Latitude :	43.11173640
Longitude :	-75.23599770
Last Date in Agency List :	02/23/2021

Map Id: 12
 Direction: SW
 Distance: 0.627 mi., 3314 ft.
 Elevation: 493 ft.
 Relative: Higher

Site Name : NY3808440
 1401 GENESEE STREET
 UTICA, NY 13501
Database(s) : [PWS, PWS ENF]

EnviroSite ID: 5217578
EPA ID: N/R

PWS

Facility Address : 1401 GENESEE STREET, UTICA, NY 13501

PWS ID :	NY3808440
PWS Type :	Transient non-community system
PWS Name :	HENDERSON SCOUT RESERVATION
Activity Status :	Active
Primary Source :	Ground water
Submission Year :	2019
Submission Year Quarter :	2019Q3
Population Served Count :	200
Service Connections Count :	15
Population Category 2 :	<10,000
Population Category 3 :	<=3300
Population Category 4 :	<10K
Population Category 5 :	<=500
Population Category 11 :	101-500

Map Id: 12
 Direction: SW
 Distance: 0.627 mi., 3314 ft.
 Elevation: 493 ft.
 Relative: Higher

Site Name : NY3808440
 1401 GENESEE STREET
 UTICA, NY 13501

Database(s) : [PWS, PWS ENF] (**cont.**)

EnviroSite ID: 5217578
EPA ID: N/R

PWS (cont.)

Submission Quarter :	3
Submission Status Code :	Y
First Reported Date :	1981-01-29
Last Reported Date :	2019-09-26
Deactivation Date :	N/R
GW or SW :	Groundwater
Is Grant Eligible :	Y
Is Outstanding Performer :	N/R
Is School or Daycare :	N
Is Source Water Protected :	N
Primacy Agency :	New York
Primacy Type :	State
Org Name :	COUNCIL BSA, LEATHERSTOCKING
EPA Region :	Region 2
Admin Name :	COUNCIL BSA, LEATHERSTOCKING
Owner Type :	Private
Phone Number :	N/R
Phone Ext Number :	N/R
Alt Phone Number :	N/R
Email Address :	N/R
Fax Number :	N/R
Is Wholesaler :	N
LT2 Schedule Category :	N/R
NPM Candidate :	Y
CDS ID :	N/R
DBPR Schedule Category :	N/R
Outstanding Performer Date :	N/R
Season Begin Date :	01-01
Season End Date :	12-31
Source Water Protection Date :	N/R
Seasonal Startup System :	N/R
Reduced Monitoring Begin Date :	N/R
Reduced Monitoring End Date :	N/R
Reduced RTCR Monitoring :	N/R
Last Date in Agency List :	2019-12-12

PWS ENF

Facility Address : 1401 GENESEE STREET, UTICA, NY 13501

Site Details

PWS ID :	NY3808440
PWS Name :	HENDERSON SCOUT RESERVATION
EPA Region :	Region 2
Primacy Agency :	New York
PWS Type :	Transient non-community system
Primacy Type :	State
Primary Source :	Ground water
Activity Status :	Active
Deactivation Date :	N/R
Owner Type :	Private
Phone Number :	N/R
Last Date in Agency List :	2019-12-12

Map Id: 12
 Direction: SW
 Distance: 0.627 mi., 3314 ft.
 Elevation: 493 ft.
 Relative: Higher

Site Name : NY3808440
 1401 GENESEE STREET
 UTICA, NY 13501

Database(s) : [PWS, PWS ENF] (**cont.**)

Envirosite ID: 5217578
EPA ID: N/R

PWS ENF (cont.)

Violation Details

RTC Enforcement ID : N/R
 Violation ID : 315
 Submission Year : 2019
 Violation First Reported Date : 2018-12-18
 Contaminant Name : Revised Total Coliform Rule
 Rule Family : Total Coliform Rules
 Rule Group : Microbials
 Rule Name : Revised Total Coliform Rule
 Violation Type : Monitoring, Routine (RTCR)
 Is Health Based : N
 Is Major Violation : Y
 Severity Indicator Count : N/R
 Public Notification Tier : 3
 Address Line 1 : 1401 GENESEE STREET, UTICA, 13501
 Address Line 2 : N/R
 Compliance Status : Known
 RTC Date : N/R
 Enforcement Action Description : State Public Notification requested
 Admin Name : COUNCIL BSA, LEATHERSTOCKING
 Email Address : N/R

RTC Enforcement ID : N/R
 Violation ID : 312
 Submission Year : 2019
 Violation First Reported Date : 2014-11-13
 Contaminant Name : Coliform (TCR)
 Rule Family : Total Coliform Rules
 Rule Group : Microbials
 Rule Name : Total Coliform Rule
 Violation Type : Monitoring, Routine Major (TCR)
 Is Health Based : N
 Is Major Violation : N/R
 Severity Indicator Count : N/R
 Public Notification Tier : 3
 Address Line 1 : 1401 GENESEE STREET, UTICA, 13501
 Address Line 2 : N/R
 Compliance Status : Known
 RTC Date : N/R
 Enforcement Action Description : State Public Notification requested
 Admin Name : COUNCIL BSA, LEATHERSTOCKING
 Email Address : N/R

RTC Enforcement ID : 508
 Violation ID : 101
 Submission Year : 2019
 Violation First Reported Date : 2002-01-19
 Contaminant Name : N/R
 Rule Family : Miscellaneous
 Rule Group : Other
 Rule Name : Miscellaneous
 Violation Type : Operations Report
 Is Health Based : N
 Is Major Violation : N/R
 Severity Indicator Count : N/R

Map Id: 12
 Direction: SW
 Distance: 0.627 mi., 3314 ft.
 Elevation: 493 ft.
 Relative: Higher

Site Name : NY3808440
 1401 GENESEE STREET
 UTICA, NY 13501

Database(s) : [PWS, PWS ENF] (**cont.**)

Envirosite ID: 5217578
EPA ID: N/R

PWS ENF (cont.)

Public Notification Tier : 3
 Address Line 1 : 1401 GENESEE STREET, UTICA, 13501
 Address Line 2 : N/R
 Compliance Status : Returned to Compliance
 RTC Date : 2008-03-01
 Enforcement Action Description : State Compliance achieved
 Admin Name : COUNCIL BSA, LEATHERSTOCKING
 Email Address : N/R

RTC Enforcement ID : 511
 Violation ID : 307
 Submission Year : 2019
 Violation First Reported Date : 2007-08-15
 Contaminant Name : Coliform (TCR)
 Rule Family : Total Coliform Rules
 Rule Group : Microbials
 Rule Name : Total Coliform Rule
 Violation Type : Monitoring, Routine Major (TCR)
 Is Health Based : N
 Is Major Violation : N/R
 Severity Indicator Count : N/R
 Public Notification Tier : 3
 Address Line 1 : 1401 GENESEE STREET, UTICA, 13501
 Address Line 2 : N/R
 Compliance Status : Returned to Compliance
 RTC Date : 2010-06-16
 Enforcement Action Description : State Compliance achieved
 Admin Name : COUNCIL BSA, LEATHERSTOCKING
 Email Address : N/R

RTC Enforcement ID : 512
 Violation ID : 308
 Submission Year : 2019
 Violation First Reported Date : 2009-08-20
 Contaminant Name : Coliform (TCR)
 Rule Family : Total Coliform Rules
 Rule Group : Microbials
 Rule Name : Total Coliform Rule
 Violation Type : Monitoring, Routine Major (TCR)
 Is Health Based : N
 Is Major Violation : N/R
 Severity Indicator Count : N/R
 Public Notification Tier : 3
 Address Line 1 : 1401 GENESEE STREET, UTICA, 13501
 Address Line 2 : N/R
 Compliance Status : Returned to Compliance
 RTC Date : 2009-06-30
 Enforcement Action Description : State Public Notification requested
 Admin Name : COUNCIL BSA, LEATHERSTOCKING
 Email Address : N/R

Map Id: 13
 Direction: WNW
 Distance: 0.628 mi., 3318 ft.
 Elevation: 423 ft.
 Relative: Lower

Site Name : 430633075145001 | 430633075145002
 43.1092364, -75.2468314
 NY
Database(s) : [NWIS]

Envirosite ID: 7841496
EPA ID: N/R

NWIS

Site Identification Number : 430633075145002
 Site Type : Test hole not completed as a well
 Station Name : OE1444
 Agency : U.S. Geological Survey
 District : New York
 State : NY
 County : Oneida County
 Country : USA
 Land Net Location : N/R
 Name of Location Map : UTICA EAST, NY
 Scale of Location Map : 24000
 Altitude of Gage/Land Surface : 415
 Method Altitude Determined : Interpolated from topographic map.
 Altitude Accuracy : 10
 Altitude Datum : National Geodetic Vertical Datum of 1929
 Hydrologic Unit : Mohawk
 Drainage Basin : N/R
 Topographic Setting : Valley flat
 Flags for the Type of Data Collected: NNNNNNNNNNNNNNNNNNNNNNNNNNNNNNNNO
 Flags for Instruments at Site : NNNNNNNNNNNNNNNNNNNNNNNNNNNNNNN
 Date of First Construction : N/R
 Date Site Established or Inventoried: N/R
 Drainage Area : N/R
 Contributing Drainage Area : N/R
 Data Reliability : Unchecked data.
 Data-other GW Files : YYNYNYNN
 National Aquifer : N/R
 Local Aquifer : N/R
 Local Aquifer Type : N/R
 Well Depth : N/R
 Hole Depth : 70.6
 Source of Depth Data : N/R
 Project Number : RREYNOLDS
 Real-Time Data Flag : 0
 Peak-Streamflow Data Begin Date : N/R
 Peak-Streamflow Data End Date : N/R
 Peak-Streamflow Data Count : 0
 Water-Quality Data Begin Date : N/R
 Water-Quality Data End Date : N/R
 Water-Quality Data Count : 0
 Field Water-Level Data Begin Date : 1931-07-28
 Field Water-Level Data End Date : 1931-07-28
 Field Water-Level Data Count : 3
 Site-Visit Data Begin Date : N/R
 Site-Visit Data End Date : N/R
 Site-Visit Data Count : 0
 Latitude : 43.10923640
 Longitude : -75.24683140
 Last Date in Agency List : 02/23/2021

Site Identification Number : 430633075145001
 Site Type : Test hole not completed as a well
 Station Name : OE1443
 Agency : U.S. Geological Survey
 District : New York
 State : NY

Map Id: 13
 Direction: WNW
 Distance: 0.628 mi., 3318 ft.
 Elevation: 423 ft.
 Relative: Lower

Site Name : 430633075145001 | 430633075145002
 43.1092364, -75.2468314
 NY
Database(s) : [NWIS] (*cont.*)

EnviroSite ID: 7841496
EPA ID: N/R

NWIS (*cont.*)

County :	Oneida County
Country :	USA
Land Net Location :	N/R
Name of Location Map :	UTICA EAST, NY
Scale of Location Map :	24000
Altitude of Gage/Land Surface :	415
Method Altitude Determined :	Interpolated from topographic map.
Altitude Accuracy :	10
Altitude Datum :	National Geodetic Vertical Datum of 1929
Hydrologic Unit :	Mohawk
Drainage Basin :	N/R
Topographic Setting :	N/R
Flags for the Type of Data Collected:	NNNNNNNNNNNNNNNNNNNNNNNNNNNNNNNNNO
Flags for Instruments at Site :	NNNNNNNNNNNNNNNNNNNNNNNNNNNNNNNN
Date of First Construction :	N/R
Date Site Established or Inventoried:	N/R
Drainage Area :	N/R
Contributing Drainage Area :	N/R
Data Reliability :	Unchecked data.
Data-other GW Files :	YYNYNYNN
National Aquifer :	N/R
Local Aquifer :	N/R
Local Aquifer Type :	N/R
Well Depth :	N/R
Hole Depth :	61.9
Source of Depth Data :	L
Project Number :	RREYNOLDS
Real-Time Data Flag :	0
Peak-Streamflow Data Begin Date :	N/R
Peak-Streamflow Data End Date :	N/R
Peak-Streamflow Data Count :	0
Water-Quality Data Begin Date :	N/R
Water-Quality Data End Date :	N/R
Water-Quality Data Count :	0
Field Water-Level Data Begin Date :	1931-06-12
Field Water-Level Data End Date :	1931-06-12
Field Water-Level Data Count :	3
Site-Visit Data Begin Date :	N/R
Site-Visit Data End Date :	N/R
Site-Visit Data Count :	0
Latitude :	43.10923640
Longitude :	-75.24683140
Last Date in Agency List :	02/23/2021

Map Id: 15
 Direction: NW
 Distance: 0.691 mi., 3650 ft.
 Elevation: 413 ft.
 Relative: Lower

Site Name : 430637075145101
 43.1103475, -75.2471092
 NY
Database(s) : [NWIS]

Envirosite ID: 7855348
EPA ID: N/R

NWIS

Site Identification Number :	430637075145101
Site Type :	Well
Station Name :	OE 14
Agency :	U.S. Geological Survey
District :	New York
State :	NY
County :	Oneida County
Country :	USA
Land Net Location :	N/R
Name of Location Map :	UTICA EAST, NY
Scale of Location Map :	24000
Altitude of Gage/Land Surface :	400
Method Altitude Determined :	Interpolated from topographic map.
Altitude Accuracy :	20
Altitude Datum :	National Geodetic Vertical Datum of 1929
Hydrologic Unit :	Mohawk
Drainage Basin :	N/R
Topographic Setting :	N/R
Flags for the Type of Data Collected:	NNNNNNNNNNNNNNNNNNNNNNNNNNNNNNNNNNNN
Flags for Instruments at Site :	NNNNNNNNNNNNNNNNNNNNNNNNNNNNNNNNNNNN
Date of First Construction :	N/R
Date Site Established or Inventoried:	N/R
Drainage Area :	N/R
Contributing Drainage Area :	N/R
Data Reliability :	Data have been checked by the reporting agency.
Data-other GW Files :	YYYYNNNN
National Aquifer :	Sand and gravel aquifers (glaciated regions)
Local Aquifer :	Sand and Gravel
Local Aquifer Type :	N/R
Well Depth :	104
Hole Depth :	N/R
Source of Depth Data :	N/R
Project Number :	1954INV
Real-Time Data Flag :	N/R
Peak-Streamflow Data Begin Date :	N/R
Peak-Streamflow Data End Date :	N/R
Peak-Streamflow Data Count :	N/R
Water-Quality Data Begin Date :	N/R
Water-Quality Data End Date :	N/R
Water-Quality Data Count :	N/R
Field Water-Level Data Begin Date :	N/R
Field Water-Level Data End Date :	N/R
Field Water-Level Data Count :	N/R
Site-Visit Data Begin Date :	N/R
Site-Visit Data End Date :	N/R
Site-Visit Data Count :	N/R
Latitude :	43.11034750
Longitude :	-75.24710920
Last Date in Agency List :	02/23/2021

Map Id: A16
 Direction: E
 Distance: 0.794 mi., 4192 ft.
 Elevation: 421 ft.
 Relative: Lower

Site Name : PACEMAKER MILLAR STEEL CO |
 OH7000622 | ASHFORD MANAGEMENT
 501 MAIN STREET | 501 MAIN STREET P.
 O. BOX 4969 | 501/512 E MAIN ST
 UTICA, NY

Database(s) : [PWS, PWS ENF]

EnviroSite ID: 4728522
EPA ID: N/R

PWS

Facility Address : 501 MAIN ST, UTICA, NY 13501

PWS ID : OH7000622
 PWS Type : Community water system
 PWS Name : CLEARFORK MHP/WELL 2
 Activity Status : Inactive
 Primary Source : Ground water
 Submission Year : 2020
 Submission Year Quarter : 2020Q4
 Population Served Count : 318
 Service Connections Count : 181
 Population Category 2 : <10,000
 Population Category 3 : <=3300
 Population Category 4 : <10K
 Population Category 5 : <=500
 Population Category 11 : 101-500
 Submission Quarter : 4
 Submission Status Code : Y
 First Reported Date : 1984-01-05
 Last Reported Date : 2005-08-31
 Deactivation Date : 2005-05-01
 GW or SW : Groundwater
 Is Grant Eligible : N
 Is Outstanding Performer : N/R
 Is School or Daycare : N
 Is Source Water Protected : N/R
 Primacy Agency : Ohio
 Primacy Type : State
 Org Name : N/R
 EPA Region : Region 5
 Admin Name : ASHFORD-MANSFIELD LLC
 Owner Type : Private
 Phone Number : 419-886-3218
 Phone Ext Number : N/R
 Alt Phone Number : N/R
 Email Address : N/R
 Fax Number : N/R
 Is Wholesaler : N
 LT2 Schedule Category : N/R
 NPM Candidate : N
 CDS ID : N/R
 DBPR Schedule Category : N/R
 Outstanding Performer Date : N/R
 Season Begin Date : 01-Jan
 Season End Date : 31-Dec
 Source Water Protection Date : N/R
 Seasonal Startup System : N/R
 Reduced Monitoring Begin Date : N/R
 Reduced Monitoring End Date : N/R
 Reduced RTRC Monitoring : N/R
 Last Date in Agency List : 2021-03-25

Map Id: A16
 Direction: E
 Distance: 0.794 mi., 4192 ft.
 Elevation: 421 ft.
 Relative: Lower

Site Name : PACEMAKER MILLAR STEEL CO |
 OH7000622 | ASHFORD MANAGEMENT
 501 MAIN STREET | 501 MAIN STREET P.
 O. BOX 4969 | 501/512 E MAIN ST
 UTICA, NY

Database(s) : [PWS, PWS ENF] **(cont.)**

Envirosite ID: 4728522
EPA ID: N/R

PWS (cont.)

Facility Address : 501 MAIN STREET, UTICA, NY 13504

PWS ID :	OH7000612
PWS Type :	Community water system
PWS Name :	CLEARFORK MHP PWS
Activity Status :	Active
Primary Source :	Ground water
Submission Year :	2020
Submission Year Quarter :	2020Q4
Population Served Count :	318
Service Connections Count :	181
Population Category 2 :	<10,000
Population Category 3 :	<=3300
Population Category 4 :	<10K
Population Category 5 :	<=500
Population Category 11 :	101-500
Submission Quarter :	4
Submission Status Code :	Y
First Reported Date :	1981-01-30
Last Reported Date :	2020-11-24
Deactivation Date :	N/R
GW or SW :	Groundwater
Is Grant Eligible :	Y
Is Outstanding Performer :	N/R
Is School or Daycare :	N
Is Source Water Protected :	Y
Primacy Agency :	Ohio
Primacy Type :	State
Org Name :	PETRALIA, RUSSELL J.
EPA Region :	Region 5
Admin Name :	PETRALIA, RUSSELL J.
Owner Type :	Private
Phone Number :	315-724-4900
Phone Ext Number :	N/R
Alt Phone Number :	N/R
Email Address :	rpetralia@ashford.cc
Fax Number :	315-724-2074
Is Wholesaler :	N
LT2 Schedule Category :	N/R
NPM Candidate :	Y
CDS ID :	N/R
DBPR Schedule Category :	System serving fewer than 10,000 AND not connected to a larger system
Outstanding Performer Date :	N/R
Season Begin Date :	N/R
Season End Date :	N/R
Source Water Protection Date :	2018-07-16
Seasonal Startup System :	N/R
Reduced Monitoring Begin Date :	N/R
Reduced Monitoring End Date :	N/R
Reduced RTRC Monitoring :	N/R
Last Date in Agency List :	2021-03-25

Map Id: A16
 Direction: E
 Distance: 0.794 mi., 4192 ft.
 Elevation: 421 ft.
 Relative: Lower

Site Name : PACEMAKER MILLAR STEEL CO |
 OH7000622 | ASHFORD MANAGEMENT
 501 MAIN STREET | 501 MAIN STREET P.
 O. BOX 4969 | 501/512 E MAIN ST
 UTICA, NY

Database(s) : [PWS, PWS ENF] **(cont.)**

EnviroSite ID: 4728522
EPA ID: N/R

PWS (cont.)

Facility Address : 501 MAIN STREET P. O. BOX 4969, UTICA, NY 13504

PWS ID :	OH5900812
PWS Type :	Community water system
PWS Name :	NORTHGATE MOBILE HOME PARK
Activity Status :	Changed from public to non-public
Primary Source :	Ground water
Submission Year :	2020
Submission Year Quarter :	2020Q4
Population Served Count :	130
Service Connections Count :	71
Population Category 2 :	<10,000
Population Category 3 :	<=3300
Population Category 4 :	<10K
Population Category 5 :	<=500
Population Category 11 :	101-500
Submission Quarter :	4
Submission Status Code :	Y
First Reported Date :	1981-01-30
Last Reported Date :	2020-11-24
Deactivation Date :	2007-04-26
GW or SW :	Groundwater
Is Grant Eligible :	N
Is Outstanding Performer :	N/R
Is School or Daycare :	N
Is Source Water Protected :	N
Primacy Agency :	Ohio
Primacy Type :	State
Org Name :	N/R
EPA Region :	Region 5
Admin Name :	ASHFORD-GILEAD LLC - NORTHGATE MHP
Owner Type :	Private
Phone Number :	315-724-4900
Phone Ext Number :	N/R
Alt Phone Number :	N/R
Email Address :	N/R
Fax Number :	N/R
Is Wholesaler :	N
LT2 Schedule Category :	N/R
NPM Candidate :	N
CDS ID :	N/R
DBPR Schedule Category :	N/R
Outstanding Performer Date :	N/R
Season Begin Date :	01-Jan
Season End Date :	31-Dec
Source Water Protection Date :	N/R
Seasonal Startup System :	N/R
Reduced Monitoring Begin Date :	N/R
Reduced Monitoring End Date :	N/R
Reduced RTRC Monitoring :	N/R
Last Date in Agency List :	2021-03-25

Map Id: A16
 Direction: E
 Distance: 0.794 mi., 4192 ft.
 Elevation: 421 ft.
 Relative: Lower

Site Name : PACEMAKER MILLAR STEEL CO |
 OH7000622 | ASHFORD MANAGEMENT
 501 MAIN STREET | 501 MAIN STREET P.
 O. BOX 4969 | 501/512 E MAIN ST
 UTICA, NY

Database(s) : [PWS, PWS ENF] **(cont.)**

Envirosite ID: 4728522
EPA ID: N/R

PWS ENF

Facility Address : 501 MAIN ST, UTICA, NY 13501

Site Details

PWS ID : OH7000622
 PWS Name : CLEARFORK MHP/WELL 2
 EPA Region : Region 5
 Primacy Agency : Ohio
 PWS Type : Community water system
 Primacy Type : State
 Primary Source : Ground water
 Activity Status : Inactive
 Deactivation Date : 2005-05-01
 Owner Type : Private
 Phone Number : 419-886-3218
 Last Date in Agency List : 2021-04-10

Violation Details

Details for this site have been truncated due to the large number of available details for this site within this dataset. For the complete details for this site, contact your Envirosearch account representative for a complimentary site report containing all of the details available.

RTC Enforcement ID : N/R
 Violation ID : 4439294
 Submission Year : 2020
 Violation First Reported Date : 2009-08-11
 Contaminant Name : Coliform (TCR)
 Rule Family : Total Coliform Rules
 Rule Group : Microbials
 Rule Name : Total Coliform Rule
 Violation Type : Monitoring, Routine Minor (TCR)
 Is Health Based : N
 Is Major Violation : N/R
 Severity Indicator Count : N/R
 Public Notification Tier : 3
 Address Line 1 : 501 MAIN ST, UTICA, 13501
 Address Line 2 : N/R
 Compliance Status : System Inactive
 RTC Date : 2005-05-01
 Enforcement Action Description : State Public Notification received
 Admin Name : ASHFORD-MANSFIELD LLC
 Email Address : N/R

RTC Enforcement ID : N/R
 Violation ID : 44399
 Submission Year : 2020
 Violation First Reported Date : 2001-06-07
 Contaminant Name : Methoxychlor
 Rule Family : Synthetic Organic Chemicals
 Rule Group : Chemicals

Map Id: A16
 Direction: E
 Distance: 0.794 mi., 4192 ft.
 Elevation: 421 ft.
 Relative: Lower

Site Name : PACEMAKER MILLAR STEEL CO |
 OH7000622 | ASHFORD MANAGEMENT
 501 MAIN STREET | 501 MAIN STREET P.
 O. BOX 4969 | 501/512 E MAIN ST
 UTICA, NY

Database(s) : [PWS, PWS ENF] **(cont.)**

EnviroSite ID: 4728522
EPA ID: N/R

PWS ENF (cont.)

Rule Name : Synthetic Organic Chemicals
 Violation Type : Monitoring, Regular
 Is Health Based : N
 Is Major Violation : Y
 Severity Indicator Count : N/R
 Public Notification Tier : 3
 Address Line 1 : 501 MAIN ST, UTICA, 13501
 Address Line 2 : N/R
 Compliance Status : System Inactive
 RTC Date : 2005-05-01
 Enforcement Action Description : N/R
 Admin Name : ASHFORD-MANSFIELD LLC
 Email Address : N/R

RTC Enforcement ID : N/R
 Violation ID : 44398
 Submission Year : 2020
 Violation First Reported Date : 2001-06-07
 Contaminant Name : BHC-GAMMA
 Rule Family : Synthetic Organic Chemicals
 Rule Group : Chemicals
 Rule Name : Synthetic Organic Chemicals
 Violation Type : Monitoring, Regular
 Is Health Based : N
 Is Major Violation : Y
 Severity Indicator Count : N/R
 Public Notification Tier : 3
 Address Line 1 : 501 MAIN ST, UTICA, 13501
 Address Line 2 : N/R
 Compliance Status : System Inactive
 RTC Date : 2005-05-01
 Enforcement Action Description : N/R
 Admin Name : ASHFORD-MANSFIELD LLC
 Email Address : N/R

RTC Enforcement ID : N/R
 Violation ID : 4439492
 Submission Year : 2020
 Violation First Reported Date : 2009-08-11
 Contaminant Name : Coliform (TCR)
 Rule Family : Total Coliform Rules
 Rule Group : Microbials
 Rule Name : Total Coliform Rule
 Violation Type : Maximum Contaminant Level Violation, Monthly (TCR)
 Is Health Based : Y
 Is Major Violation : N/R
 Severity Indicator Count : N/R
 Public Notification Tier : 2
 Address Line 1 : 501 MAIN ST, UTICA, 13501
 Address Line 2 : N/R
 Compliance Status : System Inactive
 RTC Date : 2005-05-01
 Enforcement Action Description : State Public Notification received

Map Id: A16
 Direction: E
 Distance: 0.794 mi., 4192 ft.
 Elevation: 421 ft.
 Relative: Lower

Site Name : PACEMAKER MILLAR STEEL CO |
 OH7000622 | ASHFORD MANAGEMENT
 501 MAIN STREET | 501 MAIN STREET P.
 O. BOX 4969 | 501/512 E MAIN ST
 UTICA, NY

Database(s) : [PWS, PWS ENF] *(cont.)*

EnviroSite ID: 4728522
EPA ID: N/R

PWS ENF (cont.)

Admin Name : ASHFORD-MANSFIELD LLC
 Email Address : N/R

RTC Enforcement ID : N/R
 Violation ID : 44401
 Submission Year : 2020
 Violation First Reported Date : 2001-06-07
 Contaminant Name : 2,4-D
 Rule Family : Synthetic Organic Chemicals
 Rule Group : Chemicals
 Rule Name : Synthetic Organic Chemicals
 Violation Type : Monitoring, Regular
 Is Health Based : N
 Is Major Violation : Y
 Severity Indicator Count : N/R
 Public Notification Tier : 3
 Address Line 1 : 501 MAIN ST, UTICA, 13501
 Address Line 2 : N/R
 Compliance Status : System Inactive
 RTC Date : 2005-05-01
 Enforcement Action Description : N/R
 Admin Name : ASHFORD-MANSFIELD LLC
 Email Address : N/R

RTC Enforcement ID : N/R
 Violation ID : 4439194
 Submission Year : 2020
 Violation First Reported Date : 2009-08-11
 Contaminant Name : Coliform (TCR)
 Rule Family : Total Coliform Rules
 Rule Group : Microbials
 Rule Name : Total Coliform Rule
 Violation Type : Monitoring, Routine Major (TCR)
 Is Health Based : N
 Is Major Violation : N/R
 Severity Indicator Count : N/R
 Public Notification Tier : 3
 Address Line 1 : 501 MAIN ST, UTICA, 13501
 Address Line 2 : N/R
 Compliance Status : System Inactive
 RTC Date : 2005-05-01
 Enforcement Action Description : State Public Notification received
 Admin Name : ASHFORD-MANSFIELD LLC
 Email Address : N/R

RTC Enforcement ID : N/R
 Violation ID : 44400
 Submission Year : 2020
 Violation First Reported Date : 2001-06-07
 Contaminant Name : Toxaphene
 Rule Family : Synthetic Organic Chemicals
 Rule Group : Chemicals

Map Id: A16
 Direction: E
 Distance: 0.794 mi., 4192 ft.
 Elevation: 421 ft.
 Relative: Lower

Site Name : PACEMAKER MILLAR STEEL CO |
 OH7000622 | ASHFORD MANAGEMENT
 501 MAIN STREET | 501 MAIN STREET P.
 O. BOX 4969 | 501/512 E MAIN ST
 UTICA, NY

Database(s) : [PWS, PWS ENF] **(cont.)**

Envirosite ID: 4728522
EPA ID: N/R

PWS ENF (cont.)

Rule Name : Synthetic Organic Chemicals
 Violation Type : Monitoring, Regular
 Is Health Based : N
 Is Major Violation : Y
 Severity Indicator Count : N/R
 Public Notification Tier : 3
 Address Line 1 : 501 MAIN ST, UTICA, 13501
 Address Line 2 : N/R
 Compliance Status : System Inactive
 RTC Date : 2005-05-01
 Enforcement Action Description : N/R
 Admin Name : ASHFORD-MANSFIELD LLC
 Email Address : N/R

RTC Enforcement ID : N/R
 Violation ID : 44397
 Submission Year : 2020
 Violation First Reported Date : 2001-06-07
 Contaminant Name : Endrin
 Rule Family : Synthetic Organic Chemicals
 Rule Group : Chemicals
 Rule Name : Synthetic Organic Chemicals
 Violation Type : Monitoring, Regular
 Is Health Based : N
 Is Major Violation : Y
 Severity Indicator Count : N/R
 Public Notification Tier : 3
 Address Line 1 : 501 MAIN ST, UTICA, 13501
 Address Line 2 : N/R
 Compliance Status : System Inactive
 RTC Date : 2005-05-01
 Enforcement Action Description : N/R
 Admin Name : ASHFORD-MANSFIELD LLC
 Email Address : N/R

RTC Enforcement ID : N/R
 Violation ID : 4438996
 Submission Year : 2020
 Violation First Reported Date : 2009-08-11
 Contaminant Name : Coliform (TCR)
 Rule Family : Total Coliform Rules
 Rule Group : Microbials
 Rule Name : Total Coliform Rule
 Violation Type : Maximum Contaminant Level Violation, Acute (TCR)
 Is Health Based : Y
 Is Major Violation : N/R
 Severity Indicator Count : N/R
 Public Notification Tier : 1
 Address Line 1 : 501 MAIN ST, UTICA, 13501
 Address Line 2 : N/R
 Compliance Status : System Inactive
 RTC Date : 2005-05-01
 Enforcement Action Description : State Public Notification received

Map Id: A16
 Direction: E
 Distance: 0.794 mi., 4192 ft.
 Elevation: 421 ft.
 Relative: Lower

Site Name : PACEMAKER MILLAR STEEL CO |
 OH7000622 | ASHFORD MANAGEMENT
 501 MAIN STREET | 501 MAIN STREET P.
 O. BOX 4969 | 501/512 E MAIN ST
 UTICA, NY

Database(s) : [PWS, PWS ENF] *(cont.)*

Envirosite ID: 4728522
EPA ID: N/R

PWS ENF (cont.)

Admin Name :	ASHFORD-MANSFIELD LLC
Email Address :	N/R
RTC Enforcement ID :	N/R
Violation ID :	8303824
Submission Year :	2020
Violation First Reported Date :	1983-09-30
Contaminant Name :	Gross Alpha, Excl. Radon and U
Rule Family :	Radionuclides
Rule Group :	Chemicals
Rule Name :	Radionuclides
Violation Type :	Monitoring, Regular
Is Health Based :	N
Is Major Violation :	Y
Severity Indicator Count :	N/R
Public Notification Tier :	3
Address Line 1 :	501 MAIN ST, UTICA, 13501
Address Line 2 :	N/R
Compliance Status :	System Inactive
RTC Date :	2005-05-01
Enforcement Action Description :	State Violation/Reminder Notice
Admin Name :	ASHFORD-MANSFIELD LLC
Email Address :	N/R
Facility Address :	501 MAIN STREET, UTICA, NY 13504

Site Details

PWS ID :	OH7000612
PWS Name :	CLEARFORK MHP PWS
EPA Region :	Region 5
Primacy Agency :	Ohio
PWS Type :	Community water system
Primacy Type :	State
Primary Source :	Ground water
Activity Status :	Active
Deactivation Date :	N/R
Owner Type :	Private
Phone Number :	315-724-4900
Last Date in Agency List :	2021-04-10

Violation Details

RTC Enforcement ID :	N/R
Violation ID :	44386
Submission Year :	2020
Violation First Reported Date :	2001-06-07
Contaminant Name :	Toxaphene
Rule Family :	Synthetic Organic Chemicals
Rule Group :	Chemicals
Rule Name :	Synthetic Organic Chemicals

Map Id: A16
 Direction: E
 Distance: 0.794 mi., 4192 ft.
 Elevation: 421 ft.
 Relative: Lower

Site Name : PACEMAKER MILLAR STEEL CO |
 OH7000622 | ASHFORD MANAGEMENT
 501 MAIN STREET | 501 MAIN STREET P.
 O. BOX 4969 | 501/512 E MAIN ST
 UTICA, NY

Database(s) : [PWS, PWS ENF] **(cont.)**

Envirosite ID: 4728522
EPA ID: N/R

PWS ENF (cont.)

Violation Type : Monitoring, Regular
 Is Health Based : N
 Is Major Violation : Y
 Severity Indicator Count : N/R
 Public Notification Tier : 3
 Address Line 1 : 501 MAIN STREET, UTICA, 13504
 Address Line 2 : N/R
 Compliance Status : Known
 RTC Date : N/R
 Enforcement Action Description : N/R
 Admin Name : PETRALIA, RUSSELL J.
 Email Address : rpetralia@ashford.cc

RTC Enforcement ID : N/R
 Violation ID : 44385
 Submission Year : 2020
 Violation First Reported Date : 2001-06-07
 Contaminant Name : Methoxychlor
 Rule Family : Synthetic Organic Chemicals
 Rule Group : Chemicals
 Rule Name : Synthetic Organic Chemicals
 Violation Type : Monitoring, Regular
 Is Health Based : N
 Is Major Violation : Y
 Severity Indicator Count : N/R
 Public Notification Tier : 3
 Address Line 1 : 501 MAIN STREET, UTICA, 13504
 Address Line 2 : N/R
 Compliance Status : Known
 RTC Date : N/R
 Enforcement Action Description : N/R
 Admin Name : PETRALIA, RUSSELL J.
 Email Address : rpetralia@ashford.cc

RTC Enforcement ID : N/R
 Violation ID : 44387
 Submission Year : 2020
 Violation First Reported Date : 2001-06-07
 Contaminant Name : 2,4-D
 Rule Family : Synthetic Organic Chemicals
 Rule Group : Chemicals
 Rule Name : Synthetic Organic Chemicals
 Violation Type : Monitoring, Regular
 Is Health Based : N
 Is Major Violation : Y
 Severity Indicator Count : N/R
 Public Notification Tier : 3
 Address Line 1 : 501 MAIN STREET, UTICA, 13504
 Address Line 2 : N/R
 Compliance Status : Known
 RTC Date : N/R
 Enforcement Action Description : N/R
 Admin Name : PETRALIA, RUSSELL J.

Map Id: A16
 Direction: E
 Distance: 0.794 mi., 4192 ft.
 Elevation: 421 ft.
 Relative: Lower

Site Name : PACEMAKER MILLAR STEEL CO |
 OH7000622 | ASHFORD MANAGEMENT
 501 MAIN STREET | 501 MAIN STREET P.
 O. BOX 4969 | 501/512 E MAIN ST
 UTICA, NY

Database(s) : [PWS, PWS ENF] *(cont.)*

EnviroSite ID: 4728522
EPA ID: N/R

PWS ENF (cont.)

Email Address :	rpetralia@ashford.cc
RTC Enforcement ID :	N/R
Violation ID :	44383
Submission Year :	2020
Violation First Reported Date :	2001-06-07
Contaminant Name :	Endrin
Rule Family :	Synthetic Organic Chemicals
Rule Group :	Chemicals
Rule Name :	Synthetic Organic Chemicals
Violation Type :	Monitoring, Regular
Is Health Based :	N
Is Major Violation :	Y
Severity Indicator Count :	N/R
Public Notification Tier :	3
Address Line 1 :	501 MAIN STREET, UTICA, 13504
Address Line 2 :	N/R
Compliance Status :	Known
RTC Date :	N/R
Enforcement Action Description :	N/R
Admin Name :	PETRALIA, RUSSELL J.
Email Address :	rpetralia@ashford.cc
RTC Enforcement ID :	N/R
Violation ID :	44384
Submission Year :	2020
Violation First Reported Date :	2001-06-07
Contaminant Name :	BHC-GAMMA
Rule Family :	Synthetic Organic Chemicals
Rule Group :	Chemicals
Rule Name :	Synthetic Organic Chemicals
Violation Type :	Monitoring, Regular
Is Health Based :	N
Is Major Violation :	Y
Severity Indicator Count :	N/R
Public Notification Tier :	3
Address Line 1 :	501 MAIN STREET, UTICA, 13504
Address Line 2 :	N/R
Compliance Status :	Known
RTC Date :	N/R
Enforcement Action Description :	N/R
Admin Name :	PETRALIA, RUSSELL J.
Email Address :	rpetralia@ashford.cc
RTC Enforcement ID :	N/R
Violation ID :	44388
Submission Year :	2020
Violation First Reported Date :	2001-06-07
Contaminant Name :	2,4,5-TP
Rule Family :	Synthetic Organic Chemicals
Rule Group :	Chemicals
Rule Name :	Synthetic Organic Chemicals

Map Id: A16
 Direction: E
 Distance: 0.794 mi., 4192 ft.
 Elevation: 421 ft.
 Relative: Lower

Site Name : PACEMAKER MILLAR STEEL CO |
 OH7000622 | ASHFORD MANAGEMENT
 501 MAIN STREET | 501 MAIN STREET P.
 O. BOX 4969 | 501/512 E MAIN ST
 UTICA, NY

Database(s) : [PWS, PWS ENF] **(cont.)**

Envirosite ID: 4728522
EPA ID: N/R

PWS ENF (cont.)

Violation Type : Monitoring, Regular
 Is Health Based : N
 Is Major Violation : Y
 Severity Indicator Count : N/R
 Public Notification Tier : 3
 Address Line 1 : 501 MAIN STREET, UTICA, 13504
 Address Line 2 : N/R
 Compliance Status : Known
 RTC Date : N/R
 Enforcement Action Description : N/R
 Admin Name : PETRALIA, RUSSELL J.
 Email Address : rpetralia@ashford.cc

RTC Enforcement ID : N/R
 Violation ID : 8303823
 Submission Year : 2020
 Violation First Reported Date : 1983-09-30
 Contaminant Name : Gross Alpha, Excl. Radon and U
 Rule Family : Radionuclides
 Rule Group : Chemicals
 Rule Name : Radionuclides
 Violation Type : Monitoring, Regular
 Is Health Based : N
 Is Major Violation : Y
 Severity Indicator Count : N/R
 Public Notification Tier : 3
 Address Line 1 : 501 MAIN STREET, UTICA, 13504
 Address Line 2 : N/R
 Compliance Status : Known
 RTC Date : N/R
 Enforcement Action Description : State Violation/Reminder Notice
 Admin Name : PETRALIA, RUSSELL J.
 Email Address : rpetralia@ashford.cc

RTC Enforcement ID : 1392
 Violation ID : 4438791
 Submission Year : 2020
 Violation First Reported Date : 2007-02-27
 Contaminant Name : 2,4-D
 Rule Family : Synthetic Organic Chemicals
 Rule Group : Chemicals
 Rule Name : Synthetic Organic Chemicals
 Violation Type : Monitoring, Regular
 Is Health Based : N
 Is Major Violation : Y
 Severity Indicator Count : N/R
 Public Notification Tier : 3
 Address Line 1 : 501 MAIN STREET, UTICA, 13504
 Address Line 2 : N/R
 Compliance Status : Returned to Compliance
 RTC Date : 1992-09-21
 Enforcement Action Description : State Compliance achieved
 Admin Name : PETRALIA, RUSSELL J.

Map Id: A16
 Direction: E
 Distance: 0.794 mi., 4192 ft.
 Elevation: 421 ft.
 Relative: Lower

Site Name : PACEMAKER MILLAR STEEL CO |
 OH7000622 | ASHFORD MANAGEMENT
 501 MAIN STREET | 501 MAIN STREET P.
 O. BOX 4969 | 501/512 E MAIN ST
 UTICA, NY

Database(s) : [PWS, PWS ENF] **(cont.)**

Envirosite ID: 4728522
EPA ID: N/R

PWS ENF (cont.)

Email Address :	rpetralia@ashford.cc
RTC Enforcement ID :	1392
Violation ID :	4438691
Submission Year :	2020
Violation First Reported Date :	2007-02-27
Contaminant Name :	Toxaphene
Rule Family :	Synthetic Organic Chemicals
Rule Group :	Chemicals
Rule Name :	Synthetic Organic Chemicals
Violation Type :	Monitoring, Regular
Is Health Based :	N
Is Major Violation :	Y
Severity Indicator Count :	N/R
Public Notification Tier :	3
Address Line 1 :	501 MAIN STREET, UTICA, 13504
Address Line 2 :	N/R
Compliance Status :	Returned to Compliance
RTC Date :	1992-09-21
Enforcement Action Description :	State Compliance achieved
Admin Name :	PETRALIA, RUSSELL J.
Email Address :	rpetralia@ashford.cc
RTC Enforcement ID :	1392
Violation ID :	4438391
Submission Year :	2020
Violation First Reported Date :	2007-02-27
Contaminant Name :	Endrin
Rule Family :	Synthetic Organic Chemicals
Rule Group :	Chemicals
Rule Name :	Synthetic Organic Chemicals
Violation Type :	Monitoring, Regular
Is Health Based :	N
Is Major Violation :	Y
Severity Indicator Count :	N/R
Public Notification Tier :	3
Address Line 1 :	501 MAIN STREET, UTICA, 13504
Address Line 2 :	N/R
Compliance Status :	Returned to Compliance
RTC Date :	1992-09-21
Enforcement Action Description :	State Compliance achieved
Admin Name :	PETRALIA, RUSSELL J.
Email Address :	rpetralia@ashford.cc
Facility Address :	501 MAIN STREET P. O. BOX 4969, UTICA, NY 13504

Site Details

PWS ID :	OH5900812
PWS Name :	NORTHGATE MOBILE HOME PARK
EPA Region :	Region 5

Map Id: A16
 Direction: E
 Distance: 0.794 mi., 4192 ft.
 Elevation: 421 ft.
 Relative: Lower

Site Name : PACEMAKER MILLAR STEEL CO |
 OH7000622 | ASHFORD MANAGEMENT
 501 MAIN STREET | 501 MAIN STREET P.
 O. BOX 4969 | 501/512 E MAIN ST
 UTICA, NY

Database(s) : [PWS, PWS ENF] **(cont.)**

EnviroSite ID: 4728522
EPA ID: N/R

PWS ENF (cont.)

Primacy Agency :	Ohio
PWS Type :	Community water system
Primacy Type :	State
Primary Source :	Ground water
Activity Status :	Changed from public to non-public
Deactivation Date :	2007-04-26
Owner Type :	Private
Phone Number :	315-724-4900
Last Date in Agency List :	2021-04-10

Violation Details

RTC Enforcement ID :	N/R
Violation ID :	37725
Submission Year :	2020
Violation First Reported Date :	2001-06-07
Contaminant Name :	Toxaphene
Rule Family :	Synthetic Organic Chemicals
Rule Group :	Chemicals
Rule Name :	Synthetic Organic Chemicals
Violation Type :	Monitoring, Regular
Is Health Based :	N
Is Major Violation :	Y
Severity Indicator Count :	N/R
Public Notification Tier :	3
Address Line 1 :	501 MAIN STREET, UTICA, 13504
Address Line 2 :	P. O. BOX 4969
Compliance Status :	System Inactive
RTC Date :	2007-04-26
Enforcement Action Description :	N/R
Admin Name :	ASHFORD-GILEAD LLC - NORTHGATE MHP
Email Address :	N/R

RTC Enforcement ID :	N/R
Violation ID :	37723
Submission Year :	2020
Violation First Reported Date :	2001-06-07
Contaminant Name :	Endrin
Rule Family :	Synthetic Organic Chemicals
Rule Group :	Chemicals
Rule Name :	Synthetic Organic Chemicals
Violation Type :	Monitoring, Regular
Is Health Based :	N
Is Major Violation :	Y
Severity Indicator Count :	N/R
Public Notification Tier :	3
Address Line 1 :	501 MAIN STREET, UTICA, 13504
Address Line 2 :	P. O. BOX 4969
Compliance Status :	System Inactive
RTC Date :	2007-04-26
Enforcement Action Description :	N/R
Admin Name :	ASHFORD-GILEAD LLC - NORTHGATE MHP
Email Address :	N/R

Map Id: A16
 Direction: E
 Distance: 0.794 mi., 4192 ft.
 Elevation: 421 ft.
 Relative: Lower

Site Name : PACEMAKER MILLAR STEEL CO |
 OH7000622 | ASHFORD MANAGEMENT
 501 MAIN STREET | 501 MAIN STREET P.
 O. BOX 4969 | 501/512 E MAIN ST
 UTICA, NY

Database(s) : [PWS, PWS ENF] **(cont.)**

Envirosite ID: 4728522
EPA ID: N/R

PWS ENF (cont.)

RTC Enforcement ID : N/R
 Violation ID : 37727
 Submission Year : 2020
 Violation First Reported Date : 2001-06-07
 Contaminant Name : 2,4,5-TP
 Rule Family : Synthetic Organic Chemicals
 Rule Group : Chemicals
 Rule Name : Synthetic Organic Chemicals
 Violation Type : Monitoring, Regular
 Is Health Based : N
 Is Major Violation : Y
 Severity Indicator Count : N/R
 Public Notification Tier : 3
 Address Line 1 : 501 MAIN STREET, UTICA, 13504
 Address Line 2 : P. O. BOX 4969
 Compliance Status : System Inactive
 RTC Date : 2007-04-26
 Enforcement Action Description : N/R
 Admin Name : ASHFORD-GILEAD LLC - NORTHGATE MHP
 Email Address : N/R

RTC Enforcement ID : N/R
 Violation ID : 37729
 Submission Year : 2020
 Violation First Reported Date : 2001-06-07
 Contaminant Name : BHC-GAMMA
 Rule Family : Synthetic Organic Chemicals
 Rule Group : Chemicals
 Rule Name : Synthetic Organic Chemicals
 Violation Type : Monitoring, Regular
 Is Health Based : N
 Is Major Violation : Y
 Severity Indicator Count : N/R
 Public Notification Tier : 3
 Address Line 1 : 501 MAIN STREET, UTICA, 13504
 Address Line 2 : P. O. BOX 4969
 Compliance Status : System Inactive
 RTC Date : 2007-04-26
 Enforcement Action Description : N/R
 Admin Name : ASHFORD-GILEAD LLC - NORTHGATE MHP
 Email Address : N/R

RTC Enforcement ID : N/R
 Violation ID : 37726
 Submission Year : 2020
 Violation First Reported Date : 2001-06-07
 Contaminant Name : 2,4-D
 Rule Family : Synthetic Organic Chemicals
 Rule Group : Chemicals
 Rule Name : Synthetic Organic Chemicals
 Violation Type : Monitoring, Regular
 Is Health Based : N
 Is Major Violation : Y

Map Id: A16
 Direction: E
 Distance: 0.794 mi., 4192 ft.
 Elevation: 421 ft.
 Relative: Lower

Site Name : PACEMAKER MILLAR STEEL CO |
 OH7000622 | ASHFORD MANAGEMENT
 501 MAIN STREET | 501 MAIN STREET P.
 O. BOX 4969 | 501/512 E MAIN ST
 UTICA, NY

Database(s) : [PWS, PWS ENF] **(cont.)**

Envirosite ID: 4728522
EPA ID: N/R

PWS ENF (cont.)

Severity Indicator Count : N/R
 Public Notification Tier : 3
 Address Line 1 : 501 MAIN STREET, UTICA, 13504
 Address Line 2 : P. O. BOX 4969
 Compliance Status : System Inactive
 RTC Date : 2007-04-26
 Enforcement Action Description : N/R
 Admin Name : ASHFORD-GILEAD LLC - NORTHGATE MHP
 Email Address : N/R

RTC Enforcement ID : N/R
 Violation ID : 37728
 Submission Year : 2020
 Violation First Reported Date : 2001-06-07
 Contaminant Name : Methoxychlor
 Rule Family : Synthetic Organic Chemicals
 Rule Group : Chemicals
 Rule Name : Synthetic Organic Chemicals
 Violation Type : Monitoring, Regular
 Is Health Based : N
 Is Major Violation : Y
 Severity Indicator Count : N/R
 Public Notification Tier : 3
 Address Line 1 : 501 MAIN STREET, UTICA, 13504
 Address Line 2 : P. O. BOX 4969
 Compliance Status : System Inactive
 RTC Date : 2007-04-26
 Enforcement Action Description : N/R
 Admin Name : ASHFORD-GILEAD LLC - NORTHGATE MHP
 Email Address : N/R

RTC Enforcement ID : 1392
 Violation ID : 3772991
 Submission Year : 2020
 Violation First Reported Date : 2007-02-27
 Contaminant Name : BHC-GAMMA
 Rule Family : Synthetic Organic Chemicals
 Rule Group : Chemicals
 Rule Name : Synthetic Organic Chemicals
 Violation Type : Monitoring, Regular
 Is Health Based : N
 Is Major Violation : Y
 Severity Indicator Count : N/R
 Public Notification Tier : 3
 Address Line 1 : 501 MAIN STREET, UTICA, 13504
 Address Line 2 : P. O. BOX 4969
 Compliance Status : Returned to Compliance
 RTC Date : 1992-08-10
 Enforcement Action Description : State Compliance achieved
 Admin Name : ASHFORD-GILEAD LLC - NORTHGATE MHP
 Email Address : N/R

Map Id: A16
 Direction: E
 Distance: 0.794 mi., 4192 ft.
 Elevation: 421 ft.
 Relative: Lower

Site Name : PACEMAKER MILLAR STEEL CO |
 OH7000622 | ASHFORD MANAGEMENT
 501 MAIN STREET | 501 MAIN STREET P.
 O. BOX 4969 | 501/512 E MAIN ST
 UTICA, NY

Database(s) : [PWS, PWS ENF] **(cont.)**

Envirosite ID: 4728522
EPA ID: N/R

PWS ENF (cont.)

RTC Enforcement ID : 1392
 Violation ID : 3772591
 Submission Year : 2020
 Violation First Reported Date : 2007-02-27
 Contaminant Name : Toxaphene
 Rule Family : Synthetic Organic Chemicals
 Rule Group : Chemicals
 Rule Name : Synthetic Organic Chemicals
 Violation Type : Monitoring, Regular
 Is Health Based : N
 Is Major Violation : Y
 Severity Indicator Count : N/R
 Public Notification Tier : 3
 Address Line 1 : 501 MAIN STREET, UTICA, 13504
 Address Line 2 : P. O. BOX 4969
 Compliance Status : Returned to Compliance
 RTC Date : 1992-08-10
 Enforcement Action Description : State Compliance achieved
 Admin Name : ASHFORD-GILEAD LLC - NORTHGATE MHP
 Email Address : N/R

RTC Enforcement ID : 1392
 Violation ID : 3772691
 Submission Year : 2020
 Violation First Reported Date : 2007-02-27
 Contaminant Name : 2,4-D
 Rule Family : Synthetic Organic Chemicals
 Rule Group : Chemicals
 Rule Name : Synthetic Organic Chemicals
 Violation Type : Monitoring, Regular
 Is Health Based : N
 Is Major Violation : Y
 Severity Indicator Count : N/R
 Public Notification Tier : 3
 Address Line 1 : 501 MAIN STREET, UTICA, 13504
 Address Line 2 : P. O. BOX 4969
 Compliance Status : Returned to Compliance
 RTC Date : 1992-08-10
 Enforcement Action Description : State Compliance achieved
 Admin Name : ASHFORD-GILEAD LLC - NORTHGATE MHP
 Email Address : N/R

RTC Enforcement ID : 1392
 Violation ID : 3772891
 Submission Year : 2020
 Violation First Reported Date : 2007-02-27
 Contaminant Name : Methoxychlor
 Rule Family : Synthetic Organic Chemicals
 Rule Group : Chemicals
 Rule Name : Synthetic Organic Chemicals
 Violation Type : Monitoring, Regular
 Is Health Based : N
 Is Major Violation : Y

Map Id: A16
 Direction: E
 Distance: 0.794 mi., 4192 ft.
 Elevation: 421 ft.
 Relative: Lower

Site Name : PACEMAKER MILLAR STEEL CO |
 OH7000622 | ASHFORD MANAGEMENT
 501 MAIN STREET | 501 MAIN STREET P.
 O. BOX 4969 | 501/512 E MAIN ST
 UTICA, NY

Database(s) : [PWS, PWS ENF] **(cont.)**

Envirosite ID: 4728522
EPA ID: N/R

PWS ENF (cont.)

Severity Indicator Count :	N/R
Public Notification Tier :	3
Address Line 1 :	501 MAIN STREET, UTICA, 13504
Address Line 2 :	P. O. BOX 4969
Compliance Status :	Returned to Compliance
RTC Date :	1992-08-10
Enforcement Action Description :	State Compliance achieved
Admin Name :	ASHFORD-GILEAD LLC - NORTHGATE MHP
Email Address :	N/R

Map Id: 17
 Direction: WSW
 Distance: 0.806 mi., 4258 ft.
 Elevation: 456 ft.
 Relative: Higher

Site Name : 31065006950000
 43.09781, -75.25222
 Utica, NY

Database(s) : [OIL & GAS WELLS - NY]

Envirosite ID: 8045616
EPA ID: N/R

OIL & GAS WELLS - NY

API Well Number :	31065006950000
County Code :	65
Hole :	695
Side Track :	0
Completion :	0
Well Name :	Standard Harvester
Company Name :	Standard Harvester
Operator Number :	9514
Well Type :	Dry Wildcat
Map Symbol :	Dry Hole
Well Status :	Unkown
Date Status :	N/R
Date Permit Application :	N/R
Permit Issued :	N/R
Date Spudded :	1897-01-01
Date Total Depth :	N/R
Date Well Completed :	1897-01-01
Date Well Plugged :	N/R
Date Well Confidential :	N/R
Confid :	Pre-1989 Well (N/A)
Quad :	Utica West
Quad Sec :	C
Producing Name :	Not Applicable
Producing Formation :	Not Applicable
Financial Security :	False
Slant :	Vertical
Region :	6
State Lease :	Not Applicable - Well Not on State Land
Proposed Depth :	0
Surface Location :	SURF
Surface Latitude :	43.09781

Map Id: 17
 Direction: WSW
 Distance: 0.806 mi., 4258 ft.
 Elevation: 456 ft.
 Relative: Higher

Site Name : 31065006950000
 43.09781, -75.25222
 Utica, NY
Database(s) : [OIL & GAS WELLS - NY] **(cont.)**

Envirosite ID: 8045616
EPA ID: N/R

OIL & GAS WELLS - NY (cont.)

Surface Longitude : -75.25222
 Bottom Hole Location : BH
 Bottom Hole Latitude : 43.09781
 Bottom Hole Longitude : -75.25222
 True Vertical Depth : 1370
 Measured Depth : 1370
 Kick-off : 0
 Drilled Depth : 1370
 Elevation : 455
 Original Well Type : Not Listed
 Permit Fee : 0
 Objective Formation : Not Applicable
 Depth Fee : 0
 Spacing : N/R
 Spacing Acres : N/R
 Integration : N/R
 Town : Utica
 County : Oneida
 Date Hearing : N/R
 Date Mod : 2003-01-24
 Verified Location : NO
 General Well Type : Other Well
 General Well Status : Unplugged Well
 Link : [Click here for hyperlink provided by the agency.](#)
 Last Date in Agency List : 2021-04-06

Map Id: A18
 Direction: E
 Distance: 0.825 mi., 4357 ft.
 Elevation: 425 ft.
 Relative: Lower

Site Name : OE4414
 43.102389, -75.220306
 NY
Database(s) : [WELLS - NY]

Envirosite ID: 40553537
EPA ID: N/R

WELLS - NY

Report Date : 2019-04-19
 Well Number : OE4414
 Well Location : Route 69, Rome-Oriskany Rd, Rome
 Town : Oriskany
 County : ONEIDA
 Driller Registration Number : NYRD10013
 Method : GPS
 Well Depth (Feet) : 100
 Depth to Bedrock (Feet) : 54
 Depth to Groundwater (Feet) : 9
 Cased Depth (Feet) : N/R
 Casing 1 Diameter (Inches) : 6
 Casing 1 Length (Feet) : 54
 Casing 2 Diameter (Inches) : N/R
 Casing 2 Length (Feet) : N/R
 Screened : N
 Screen Length (Feet) : N/R

Map Id: A18
Direction: E
Distance: 0.825 mi., 4357 ft.
Elevation: 425 ft.
Relative: Lower

Site Name : OE4414
43.102389, -75.220306
NY
Database(s) : [WELLS - NY] (cont.)

Envirosite ID: 40553537
EPA ID: N/R

WELLS - NY (cont.)

Yield Test Average Discharge (Gallons per Minute): 6
Well Purpose : Domestic
Last Date in Agency List : 2021-03-29

Map Id: 19
Direction: ENE
Distance: 0.969 mi., 5117 ft.
Elevation: 413 ft.
Relative: Lower

Site Name : 430631075131001
43.10868086, -75.2190527
NY
Database(s) : [NWIS]

Envirosite ID: 7868670
EPA ID: N/R

NWIS

Site Identification Number : 430631075131001
Site Type : Test hole not completed as a well
Station Name : OE1325
Agency : U.S. Geological Survey
District : New York
State : NY
County : Oneida County
Country : USA
Land Net Location : N/R
Name of Location Map : UTICA EAST, NY
Scale of Location Map : 24000
Altitude of Gage/Land Surface : 405
Method Altitude Determined : Interpolated from topographic map.
Altitude Accuracy : 10
Altitude Datum : National Geodetic Vertical Datum of 1929
Hydrologic Unit : Mohawk
Drainage Basin : N/R
Topographic Setting : Flood plain
Flags for the Type of Data Collected: NNNNNNNNNNNNNNNNNNNNNNNNNNNNNNN
Flags for Instruments at Site : NNNNNNNNNNNNNNNNNNNNNNNNNNNNN
Date of First Construction : N/R
Date Site Established or Inventoried: N/R
Drainage Area : N/R
Contributing Drainage Area : N/R
Data Reliability : Minimal data.
Data-other GW Files : NYNNNNNN
National Aquifer : N/R
Local Aquifer : N/R
Local Aquifer Type : N/R
Well Depth : N/R
Hole Depth : 35
Source of Depth Data : N/R
Project Number : RREYNOLDS
Real-Time Data Flag : N/R
Peak-Streamflow Data Begin Date : N/R
Peak-Streamflow Data End Date : N/R
Peak-Streamflow Data Count : N/R
Water-Quality Data Begin Date : N/R

Map Id: 20
 Direction: E
 Distance: 0.998 mi., 5271 ft.
 Elevation: 411 ft.
 Relative: Lower

Site Name :	430619075130301 430619075130302 430619075130303 43.1053475, -75.2171081 NY
Database(s) :	[NWIS] (cont.)

Envirosite ID: 7833417
 EPA ID: N/R

NWIS (cont.)

Hole Depth : N/R
 Source of Depth Data : N/R
 Project Number : 1954INV
 Real-Time Data Flag : N/R
 Peak-Streamflow Data Begin Date : N/R
 Peak-Streamflow Data End Date : N/R
 Peak-Streamflow Data Count : N/R
 Water-Quality Data Begin Date : N/R
 Water-Quality Data End Date : N/R
 Water-Quality Data Count : N/R
 Field Water-Level Data Begin Date : N/R
 Field Water-Level Data End Date : N/R
 Field Water-Level Data Count : N/R
 Site-Visit Data Begin Date : N/R
 Site-Visit Data End Date : N/R
 Site-Visit Data Count : N/R
 Latitude : 43.10534750
 Longitude : -75.21710810
 Last Date in Agency List : 02/23/2021

Site Identification Number : 430619075130301
 Site Type : Well
 Station Name : OE 11
 Agency : U.S. Geological Survey
 District : New York
 State : NY
 County : Oneida County
 Country : USA
 Land Net Location : N/R
 Name of Location Map : UTICA EAST, NY
 Scale of Location Map : 24000
 Altitude of Gage/Land Surface : 400
 Method Altitude Determined : Interpolated from topographic map.
 Altitude Accuracy : 20
 Altitude Datum : National Geodetic Vertical Datum of 1929
 Hydrologic Unit : Mohawk
 Drainage Basin : N/R
 Topographic Setting : N/R
 Flags for the Type of Data Collected: NNNNNNNNNNNNNNNNNNNNNNNNNNNNNNNNN
 Flags for Instruments at Site : NNNNNNNNNNNNNNNNNNNNNNNNNNNNNNN
 Date of First Construction : N/R
 Date Site Established or Inventoried: N/R
 Drainage Area : N/R
 Contributing Drainage Area : N/R
 Data Reliability : Data have been checked by the reporting agency.
 Data-other GW Files : YYYYNNNN
 National Aquifer : Sand and gravel aquifers (glaciated regions)
 Local Aquifer : Sand
 Local Aquifer Type : N/R
 Well Depth : 75
 Hole Depth : N/R
 Source of Depth Data : N/R
 Project Number : 1954INV
 Real-Time Data Flag : N/R
 Peak-Streamflow Data Begin Date : N/R

Map Id: 20
Direction: E
Distance: 0.998 mi., 5271 ft.
Elevation: 411 ft.
Relative: Lower

Site Name : 430619075130301 430619075130302 430619075130303 43.1053475, -75.2171081 NY
Database(s) : [NWIS] (cont.)

Envirosite ID: 7833417
EPA ID: N/R

NWIS (**cont.**)

Peak-Streamflow Data End Date : N/R
Peak-Streamflow Data Count : N/R
Water-Quality Data Begin Date : N/R
Water-Quality Data End Date : N/R
Water-Quality Data Count : N/R
Field Water-Level Data Begin Date : N/R
Field Water-Level Data End Date : N/R
Field Water-Level Data Count : N/R
Site-Visit Data Begin Date : N/R
Site-Visit Data End Date : N/R
Site-Visit Data Count : N/R
Latitude : 43.10534750
Longitude : -75.21710810
Last Date in Agency List : 02/23/2021

Site Identification Number : 430619075130302
Site Type : Well
Station Name : OE 12
Agency : U.S. Geological Survey
District : New York
State : NY
County : Oneida County
Country : USA
Land Net Location : N/R
Name of Location Map : UTICA EAST, NY
Scale of Location Map : 24000
Altitude of Gage/Land Surface : 400
Method Altitude Determined : Interpolated from topographic map.
Altitude Accuracy : 20
Altitude Datum : National Geodetic Vertical Datum of 1929
Hydrologic Unit : Mohawk
Drainage Basin : N/R
Topographic Setting : N/R
Flags for the Type of Data Collected : NNNNNNNNNNNNNNNNNNNNNNNNNNNNNNNNNNN
Flags for Instruments at Site : NNNNNNNNNNNNNNNNNNNNNNNNNNNNNNNNN
Date of First Construction : N/R
Date Site Established or Inventoried: N/R
Drainage Area : N/R
Contributing Drainage Area : N/R
Data Reliability : Data have been checked by the reporting agency.
Data-other GW Files : YYYYNNNN
National Aquifer : Sand and gravel aquifers (glaciated regions)
Local Aquifer : Sand
Local Aquifer Type : N/R
Well Depth : 75
Hole Depth : N/R
Source of Depth Data : N/R
Project Number : 1954INV
Real-Time Data Flag : N/R
Peak-Streamflow Data Begin Date : N/R
Peak-Streamflow Data End Date : N/R
Peak-Streamflow Data Count : N/R
Water-Quality Data Begin Date : N/R
Water-Quality Data End Date : N/R
Water-Quality Data Count : N/R

Map Id: 20
Direction: E
Distance: 0.998 mi., 5271 ft.
Elevation: 411 ft.
Relative: Lower

Site Name : 430619075130301 430619075130302 430619075130303 43.1053475, -75.2171081 NY
Database(s) : [NWIS] (<i>cont.</i>)

EnviroSite ID: 7833417
EPA ID: N/R

NWIS (*cont.*)

Field Water-Level Data Begin Date :	N/R
Field Water-Level Data End Date :	N/R
Field Water-Level Data Count :	N/R
Site-Visit Data Begin Date :	N/R
Site-Visit Data End Date :	N/R
Site-Visit Data Count :	N/R
Latitude :	43.10534750
Longitude :	-75.21710810
Last Date in Agency List :	02/23/2021

RADON DATA:

STATE SOURCE: No Available Data

FEDERAL AREA RADON INFORMATION FOR: No Available Data

NUMBER OF SAMPLE SITES: No Available Data

FEDERAL EPA RADON ZONE FOR ONEIDA COUNTY: Zone = 2

Note: Zone 1 indoor average level > 4 pCi/L

: Zone 2 indoor average level > = 2 pCi/L and <= 4 pCi/L

: Zone 3 indoor average < 2 pCi/L

HIST PWS ENF

Historical Public Water Supply locations with Enforcement Violations

Environmental Protection Agency

(800) 426-4791

List of Safe Drinking Water Information Systems (SDWIS) with enforcement violations that are no longer in current agency list.

NWIS

National Water Information Systems

United States Geological Society

(703) 648-5953

Information on all water resources for the United States. This database contains all current and historical data for the nation.

PWS

Public Water Supply

Environmental Protection Agency

(800) 426-4791

Safe drinking water information Systems

PWS ENF

Public Water Supply locations with Enforcement Violations

Environmental Protection Agency

(800) 426-4791

Safe drinking water information Systems with enforcement violations

WELLS - NY

State Water Well Sites

Department of Environmental Conservation

518.402.8233

State Water Wells Sites

FLOOD Q3

Flood data

Environmental Protection Agency

(202) 566-1667

Q3 Flood Data

HYDROLOGIC UNIT

Hydrologic Unit Maps

USGS

The United States Geological Survey created a hierarchical system of hydrologic units originally called regions, sub-regions, accounting units, and cataloging units. Each unit was assigned a unique Hydrologic Unit Code (HUC). As first implemented the system had 21 regions, 221 subregions, 378 accounting units, and 2,264 cataloging units. Over time the system was changed and expanded. As of 2010 there are six levels in the hierarchy, represented by hydrologic unit codes from 2 to 12 digits long, called regions, subregions, basins, subbasins, watersheds, and subwatersheds. The table below describes the system's hydrologic unit levels and their characteristics, along with example names and codes.

WETLANDS NWI

National Wetland Inventory

U.S. Fish and Wildlife Service

(703) 358-2171

Wetland Inventory for the United States

SSURGO

Detailed Soil Data Map

Natural Resources Conservation Service: U.S. Department of Agriculture
(202) 690-4985

Detailed Soil Data Map

STATSGO & MUI

General Soil Data Map

Natural Resources Conservation Service: U.S. Department of Agriculture
(202) 690-4985

General Soil Data Map

USGS GEOLOGIC AGE

USGS Digital Data Series DDS

Natural Resources Conservation Service: U.S. Department of Agriculture
(202) 690-4985

USGS Digital Data Series DDS: Geologic Age and Rock Stratigraphic Unit

OIL & GAS WELLS - NY

Oil & Gas Wells

Division of Mineral Resources

518-402-8072

Oil & Gas Wells Data

RADON

National Radon Database

USGS

703-605-6008

A study of the EPA/State Residential Radon Survey and the National Residential Radon Survey.

RADON EPA

RADON EPA

United States Environmental Protection Agency

EPA list of Radon zones

AIRPORT FACILITIES

Airport landing facilities

Federal Aviation Administration

(866) 835-5322

Airport landing facilities

BASINS

Better Assessment Science Integrating point & Non-point Sources

U.S. Environmental Protection Agency

855-246-3642

Integrated geographical information system national watershed data and environmental assessment known as Better Assessment Science Integrating point & Non-point Sources

DIGITAL OBSTACLE

Obstacles of interest to aviation users

Federal Aviation Administration

855-379-6518

The Digital Obstacle File describes all known obstacles of interest to aviation users in the U.S. with limited coverage of the Pacific the Caribbean Canada and Mexico. The obstacles are assigned unique numerical identifiers; accuracy codes and listed in order of ascending latitude within each state or area by FAA Region.

EPICENTERS

National Geographical Data Center

National Geographical Data Center

303-497-6826

List of recent and historic earthquakes and information.

FLOOD DFIRM

National Flood Hazard Layer Database

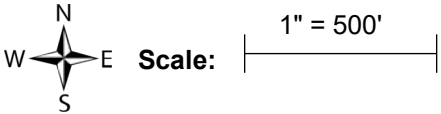
Federal Emergency Management Agency

The National Flood Hazard Layer Database (NFHL) is a computer database that contains the flood hazard map information from FEMA's Flood Map Modernization program. These map data are from Digital Flood Insurance Rate Map (DFIRM) databases and Letters of Map Revision.


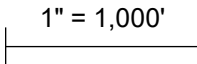
Attachment G

Aerial Photographs

FLIGHT YEAR:
1941




FLIGHT YEAR:
1958

 **Scale:**  1" = 1,000'




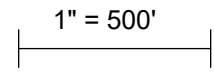
FLIGHT YEAR:
1960

 **Scale:** |-----| 1" = 500'



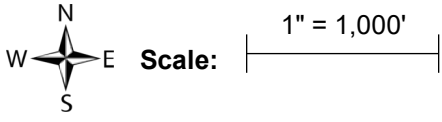
FLIGHT YEAR:
1974

N
W  E
S

Scale:  1" = 500'

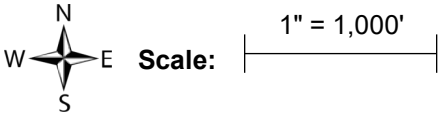


FLIGHT YEAR:
1981


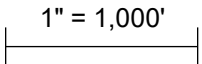
Scale:  1" = 1,000'



FLIGHT YEAR:
1985




FLIGHT YEAR:
1986

 **Scale:**  1" = 1,000'



FLIGHT YEAR:
1989

N
W  E
S

Scale: |-----|
1" = 500'

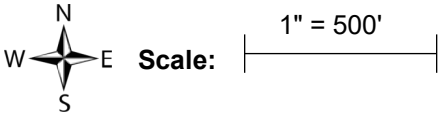


FLIGHT YEAR:
1995


N
W E S
Scale: 1" = 500'



FLIGHT YEAR:
1997




FLIGHT YEAR:
2003

N
W  E S
Scale: |-----| 1" = 500'




FLIGHT YEAR:
2008

N
W  E
S

Scale: |-----|
1" = 500'




FLIGHT YEAR:
2009

N
W  E
S

Scale: |-----|
1" = 500'




FLIGHT YEAR:
2011

N
W  E
S

Scale: |-----| 1" = 500'




FLIGHT YEAR:
2013

N
W  E
S

Scale: |-----|
1" = 500'




FLIGHT YEAR:
2015

N
W  E
S

Scale: |-----|
1" = 500'




FLIGHT YEAR:
2017

N
W  E
S

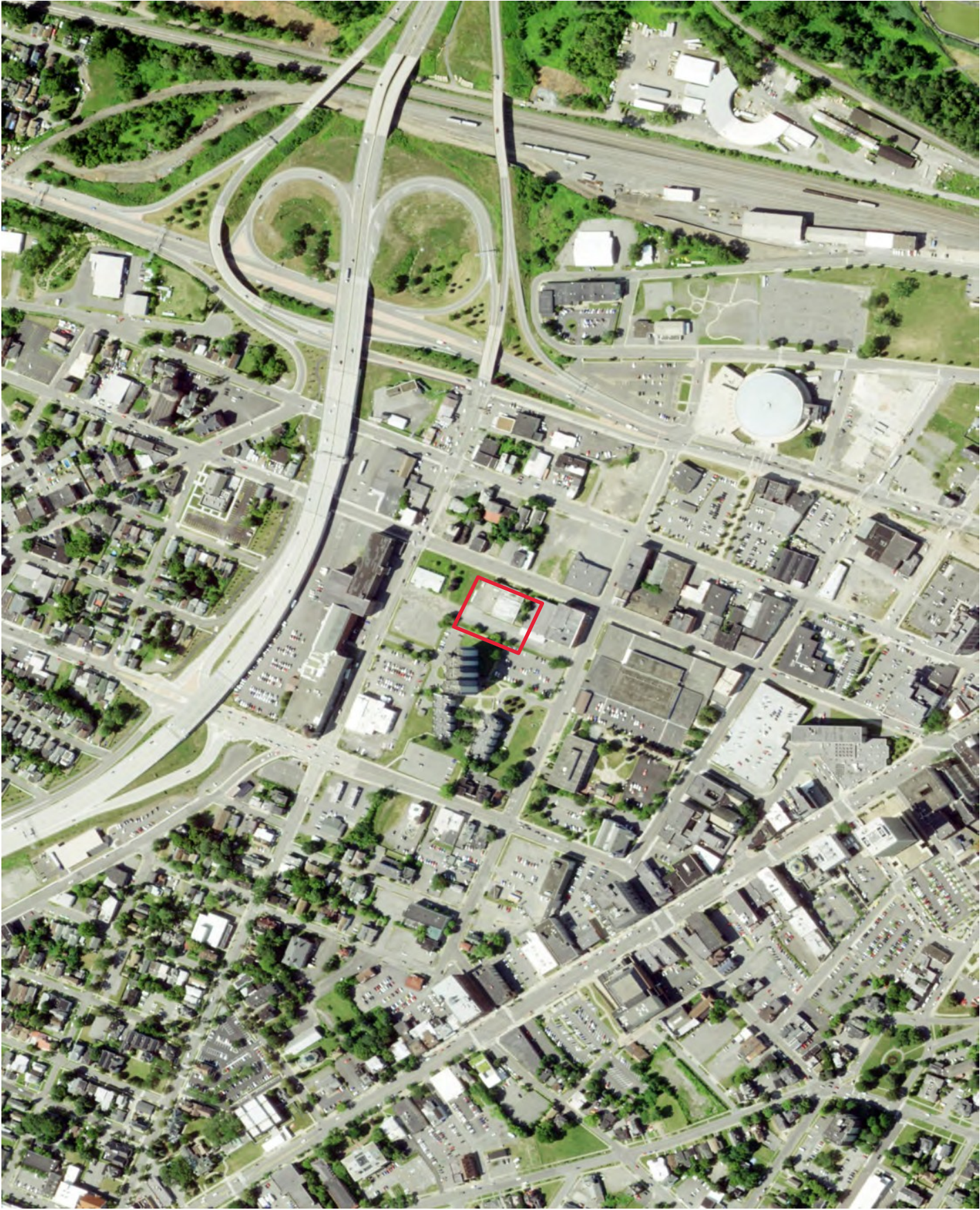
Scale: | 1" = 500' |



FLIGHT YEAR:
2019

N
W  E
S

Scale: |-----| 1" = 500'



Attachment H

Historic Sanborn Maps

UTICA, N.Y., VOL. 1
13
(32)

BLOCKS 2, 3 & PART OF BLOCK 4
URBAN RENEWAL SITE.

24

LAFAYETTE 15

COLUMBIA

22

STATE

COOPER 14

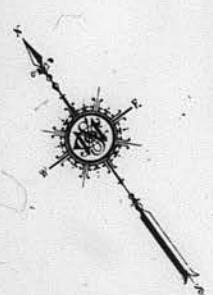
CORNELIA

SPRING

UTICA HOUSING AUTHORITY
WEST LOW RISE 303 UNITS
EAST LOW RISE
F.P. - 1971-72-73 (C.B.R.)

SLOCUM-DICKSON CLINIC

COURT 11



Map Type: Fire Insurance
Publisher: Sanborn Map Co.
Publication Name: Utica, NY Vol. 1
Base Map Date: 1925
Revised Date: 1986
Republished Date: 1951
Sheet Number: 13

1986

Requested by: EnviroSite Corporation
COLUMBIA STREET PROPERTIES UTICA PHASE I
411 State St
Utica, NY 13502
Client Project # 57531
HIG Project # 2052775 www.historicalinfo.com



UTICA, N.Y., VOL. 1

13

(32)

BLOCKS 2, 3 & PART OF BLOCK 4
URBAN RENEWAL SITE.

24

LAFAYETTE 15

COLUMBIA



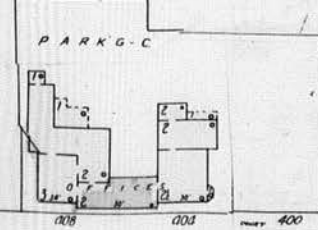
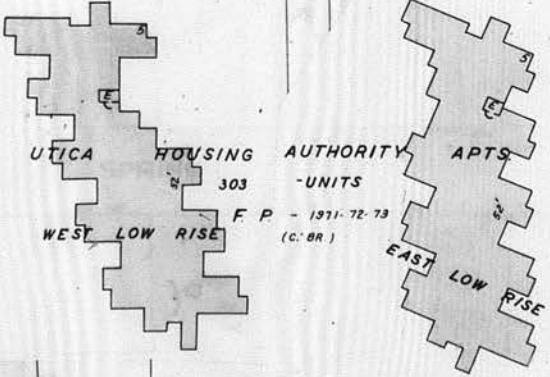
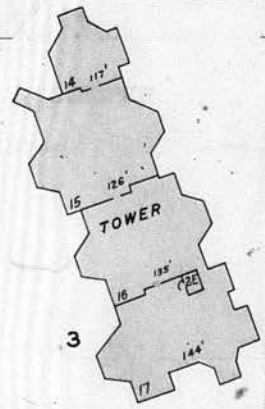
STATE

22

COOPER 14

CORNELIA

SPRING



COURT 11



Copyright 1973 by the Sanborn Map Co.

Map Type: Fire Insurance
Publisher: Sanborn Map Co.
Publication Name: Utica, NY Vol. 1
Base Map Date: 1925
Revised Date: 1973
Republished Date: 1951
Sheet Number: 13

1973

Requested by: EnviroSite Corporation

COLUMBIA STREET PROPERTIES UTICA PHASE I
411 State St
Utica, NY 13502
Client Project # 57531
HIG Project # 2052775 www.historicalinfo.com



UTICA, N.Y., VOL. 1

13

(32)

BLOCKS 2, 3 & PART OF BLOCK 4
URBAN RENEWAL SITE.

24

LAFAYETTE 15

COLUMBIA

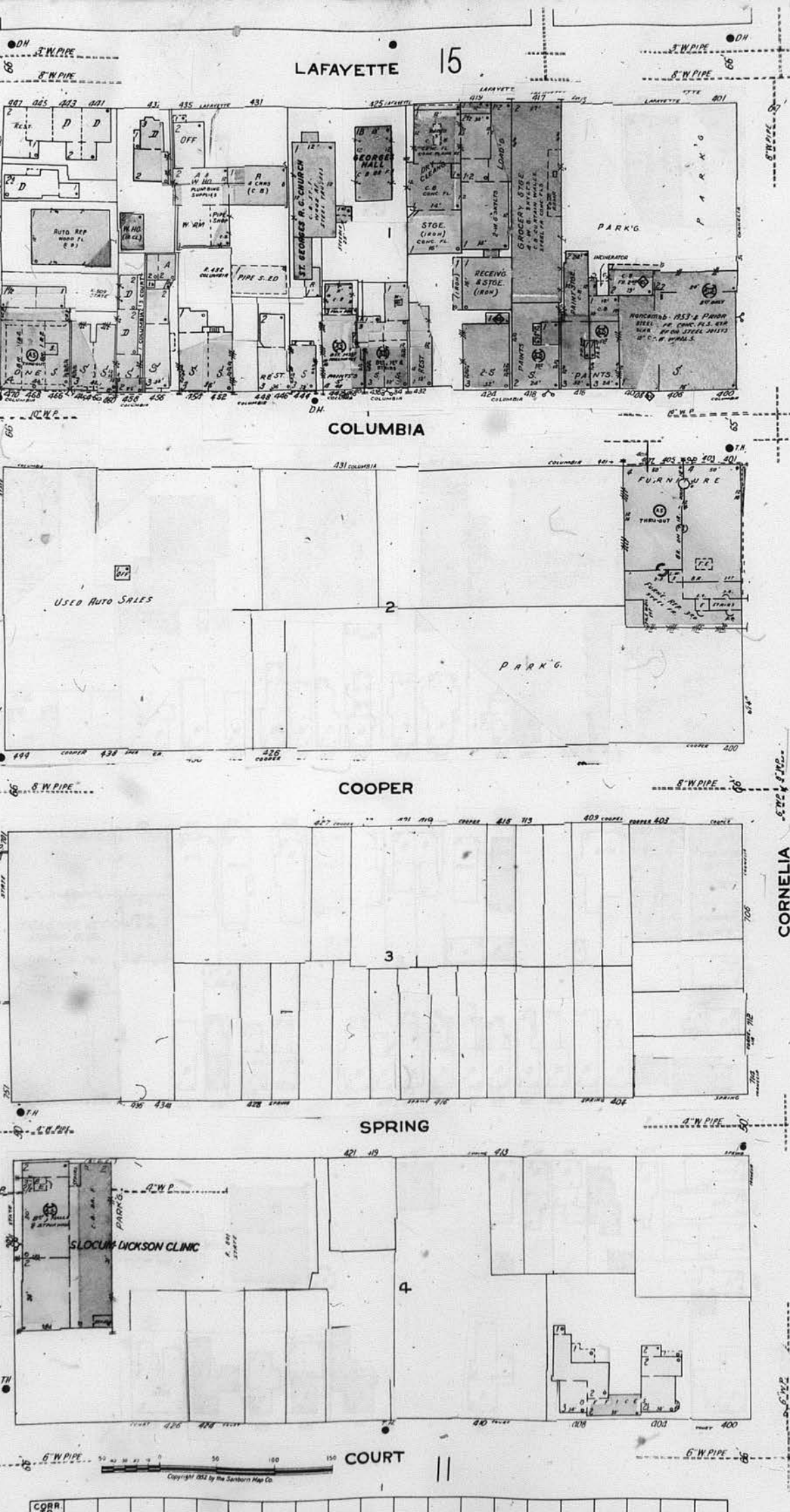
COOPER

14

CORNELIA

SPRING

COURT 11



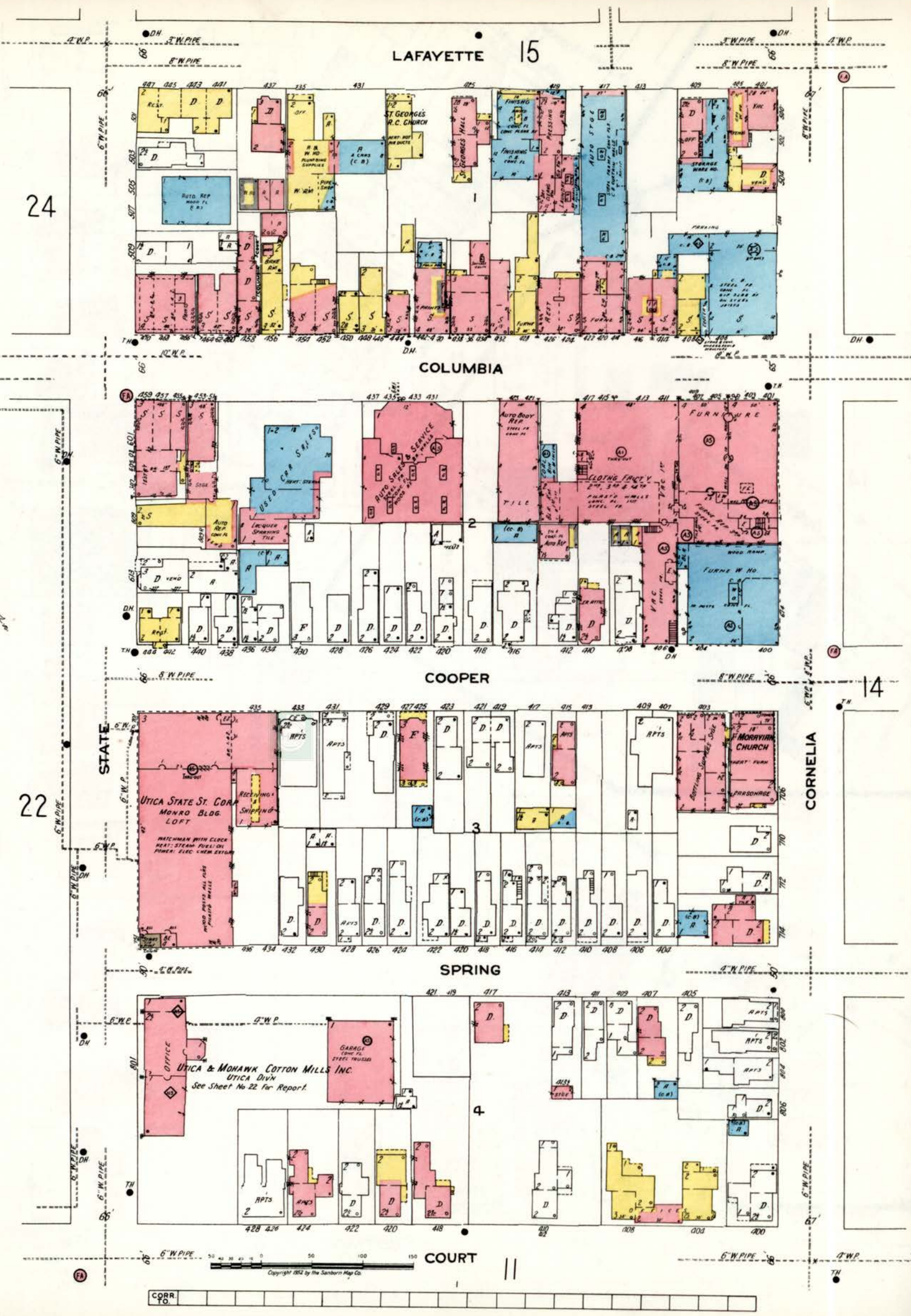
Map Type: Fire Insurance
Publisher: Sanborn Map Co.
Publication Name: Utica, NY Vol. 1
Base Map Date: 1925
Revised Date: 1970
Republished Date: 1951
Sheet Number: 13

1970

Requested by: EnviroSite Corporation

COLUMBIA STREET PROPERTIES UTICA PHASE I
411 State St
Utica, NY 13502
Client Project # 57531
HIG Project # 2052775 www.historicalinfo.com





Map Type: Fire Insurance
Publisher: Sanborn Map Co.
Publication Name: Utica, NY Vol. 1
Base Map Date: 1925
Revised Date: 1952
Republished Date: 1952
Sheet Number: 13

1952

Requested by: EnviroSite Corporation

COLUMBIA STREET PROPERTIES UTICA PHASE I
411 State St
Utica, NY 13502
Client Project # 57531
HIG Project # 2052775 www.historicalinfo.com



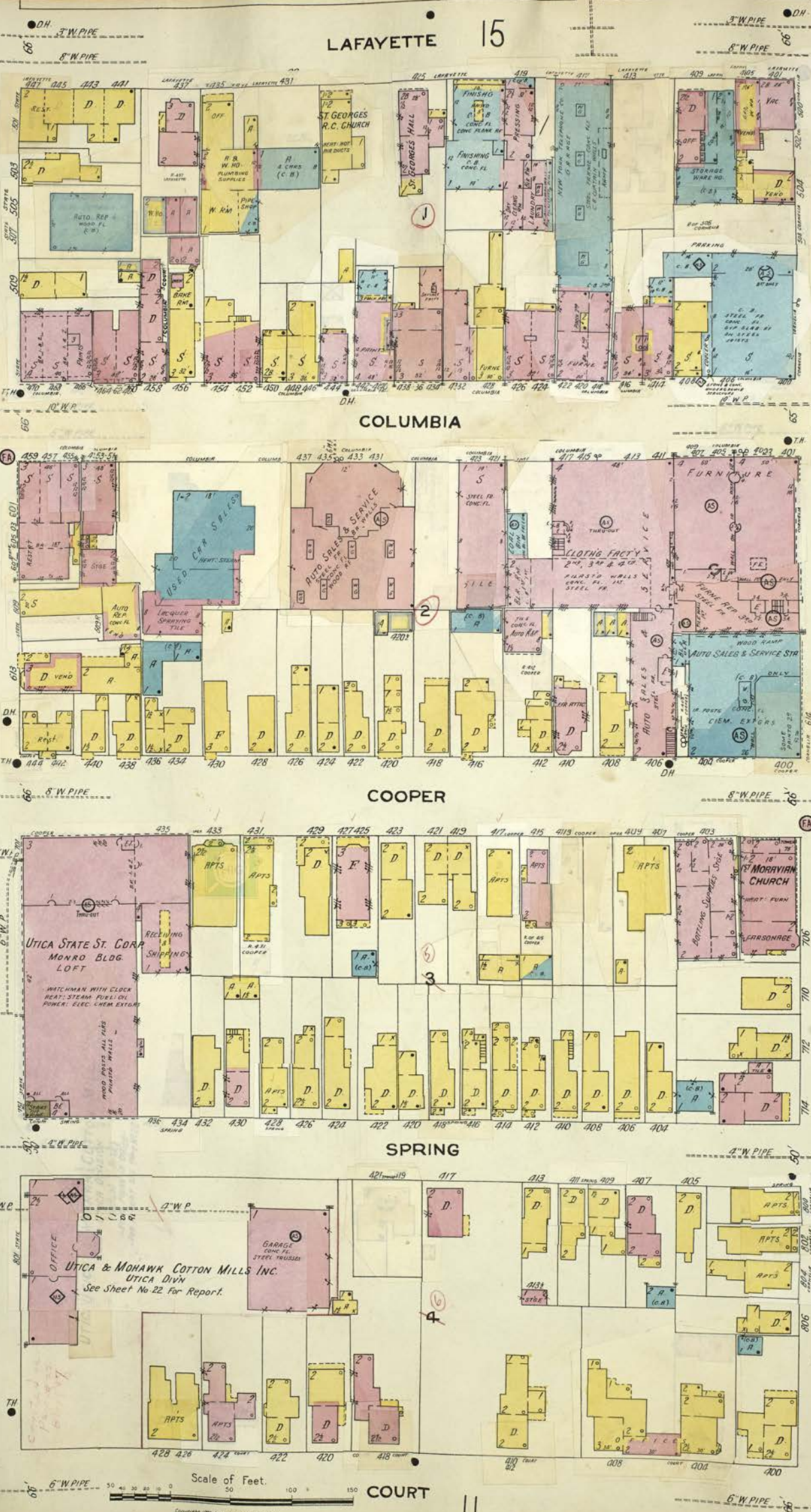
LAFAYETTE 15

COLUMBIA

COOPER

SPRING

COURT 11



Scale of Feet.

Copyright 1950 by the Sanborn Map Co.

Map Type: Fire Insurance
Publisher: Sanborn Map Co.
Publication Name: Utica, NY Vol. 1
Base Map Date: 1925
Revised Date: January 1950
Republished Date:
Sheet Number: 13

1950

Requested by: EnviroSite Corporation

COLUMBIA STREET PROPERTIES UTICA PHASE I
411 State St
Utica, NY 13502
Client Project # 57531
HIG Project # 2052775 www.historicalinfo.com



LAFAYETTE 15

24

COLUMBIA

COOPER

14

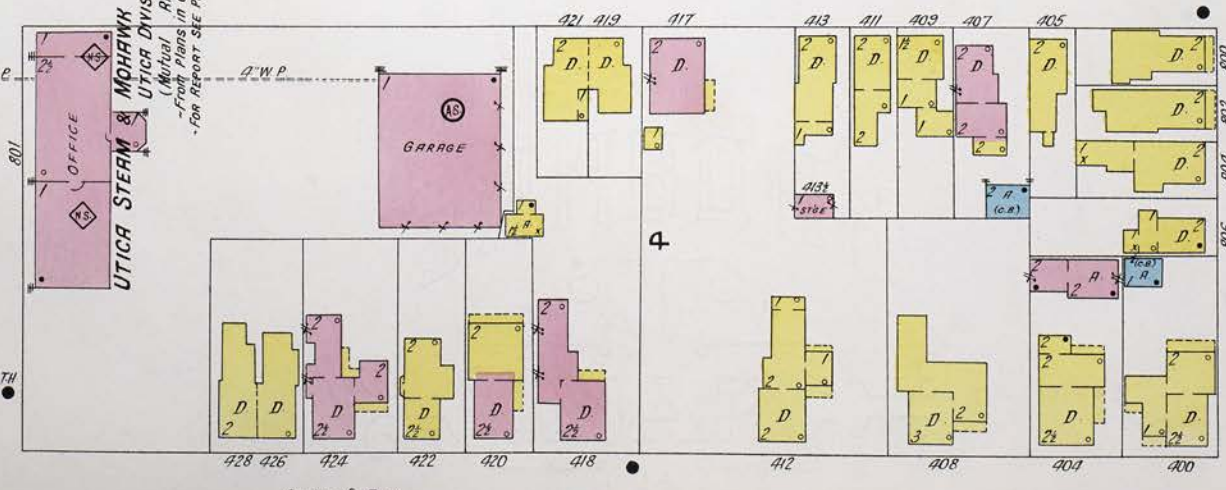
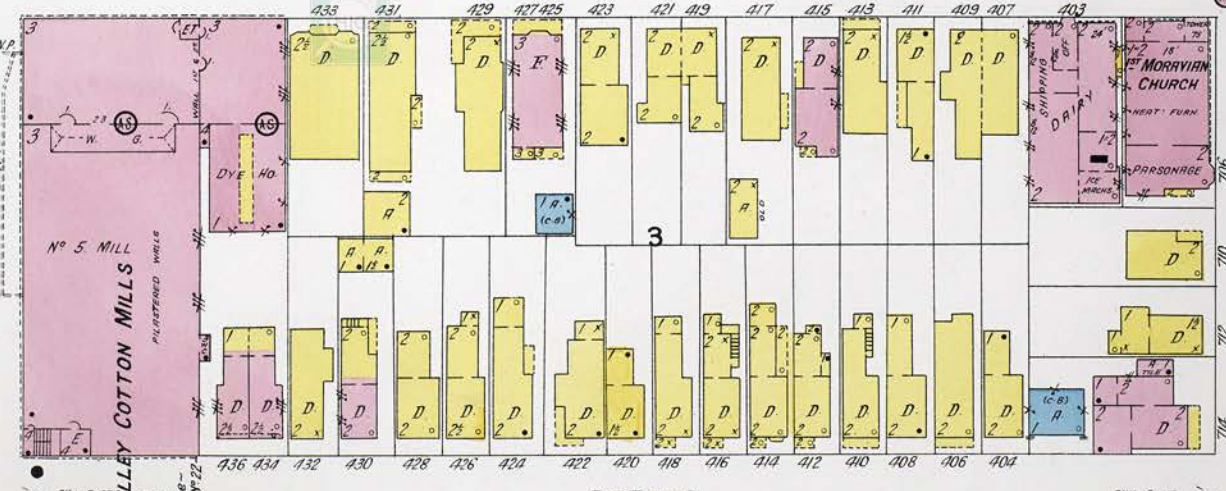
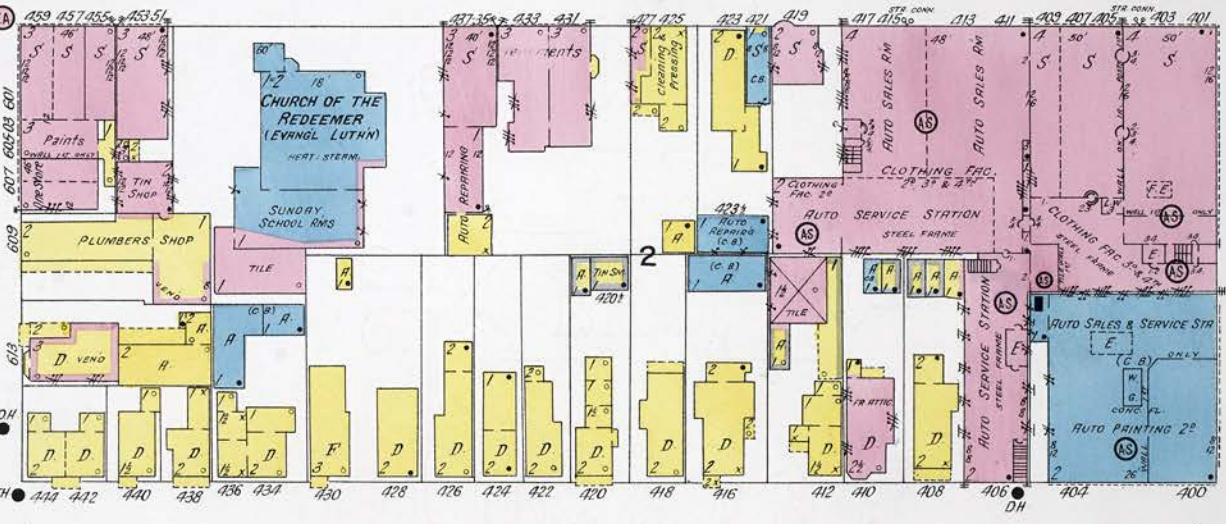
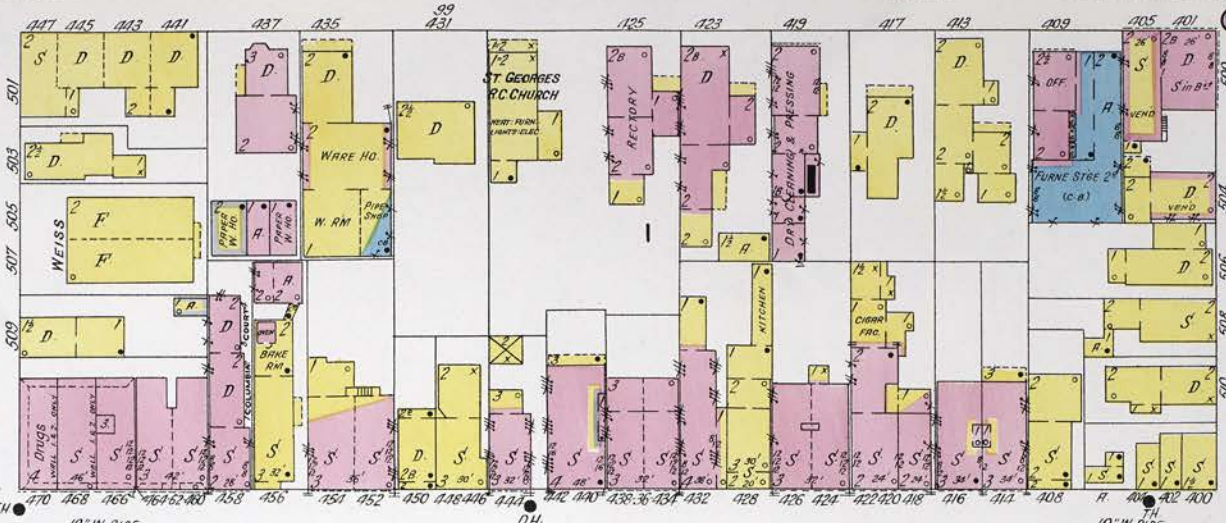
STATE

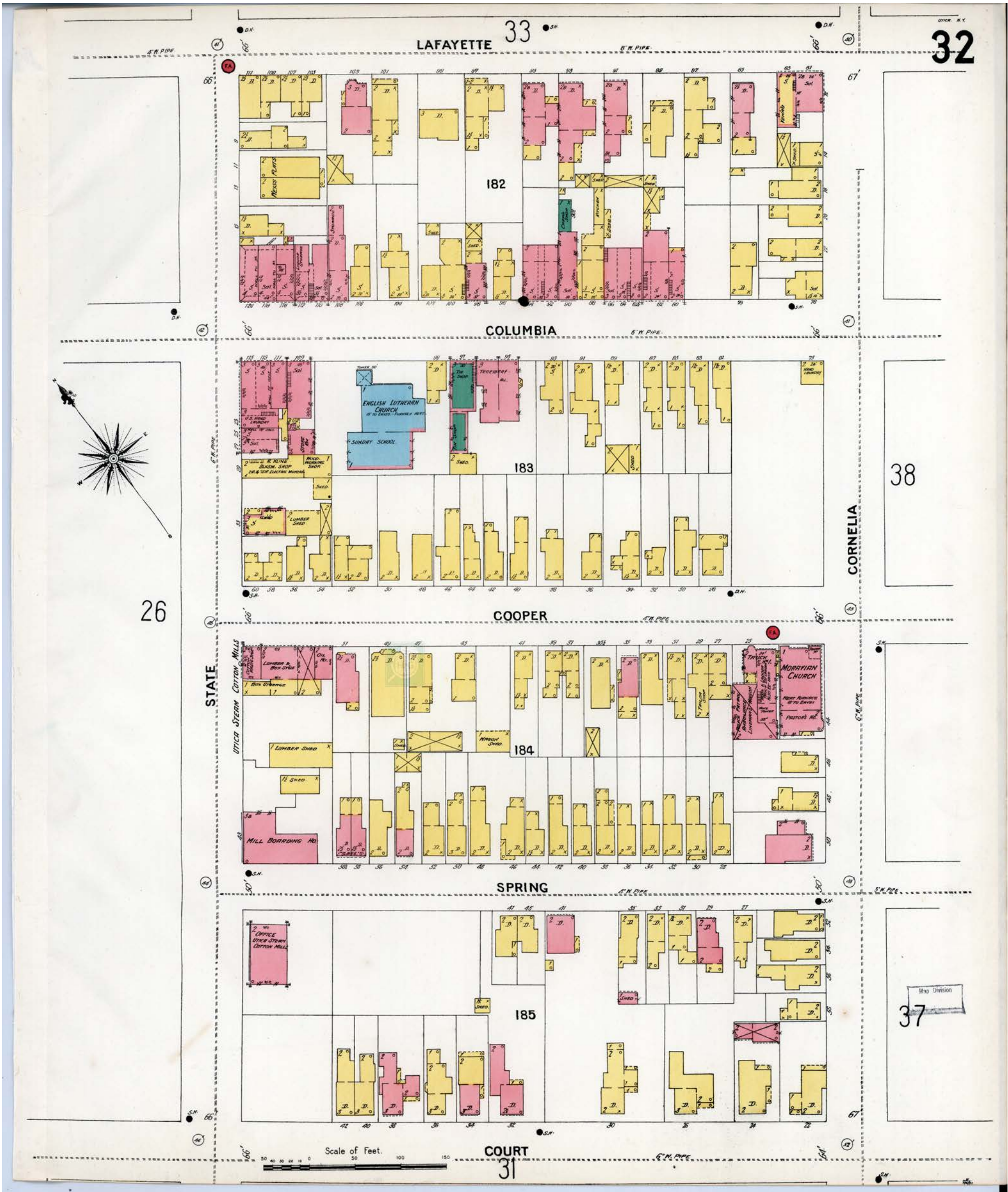
CORNELIA

22

SPRING

COURT 11





Map Type: Fire Insurance
 Publisher: Sanborn-Perris Map Co.
 Publication Name: Utica, NY
 Base Map Date: 1899
 Revised Date:
 Republished Date:
 Sheet Number: 32

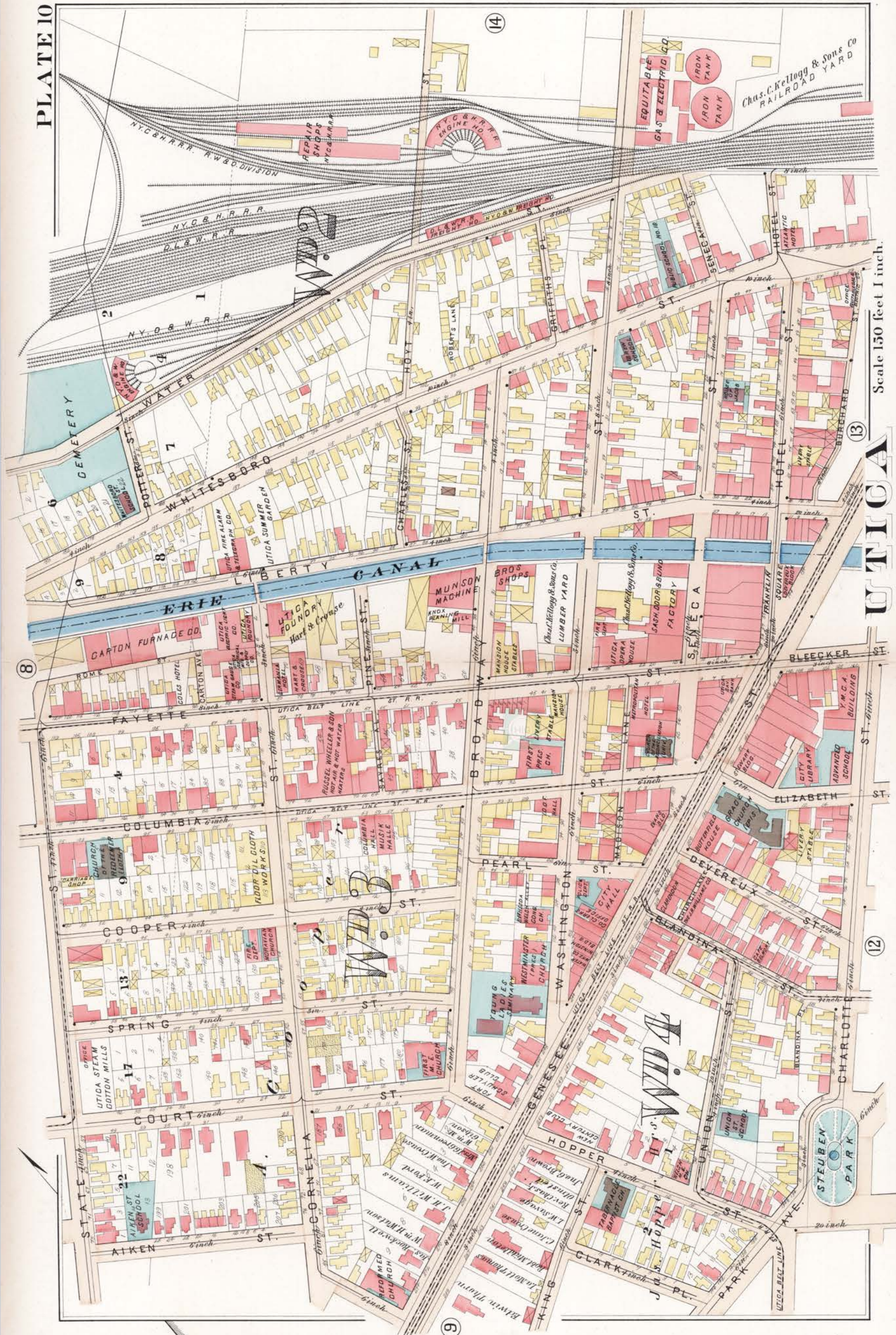
1899

Requested by: EnviroSite Corporation

COLUMBIA STREET PROPERTIES UTICA PHASE I
 411 State St
 Utica, NY 13502
 Client Project # 57531
 HIG Project # 2052775 www.historicalinfo.com



PLATE 10



Scale 150 feet 1 inch.

UTICA

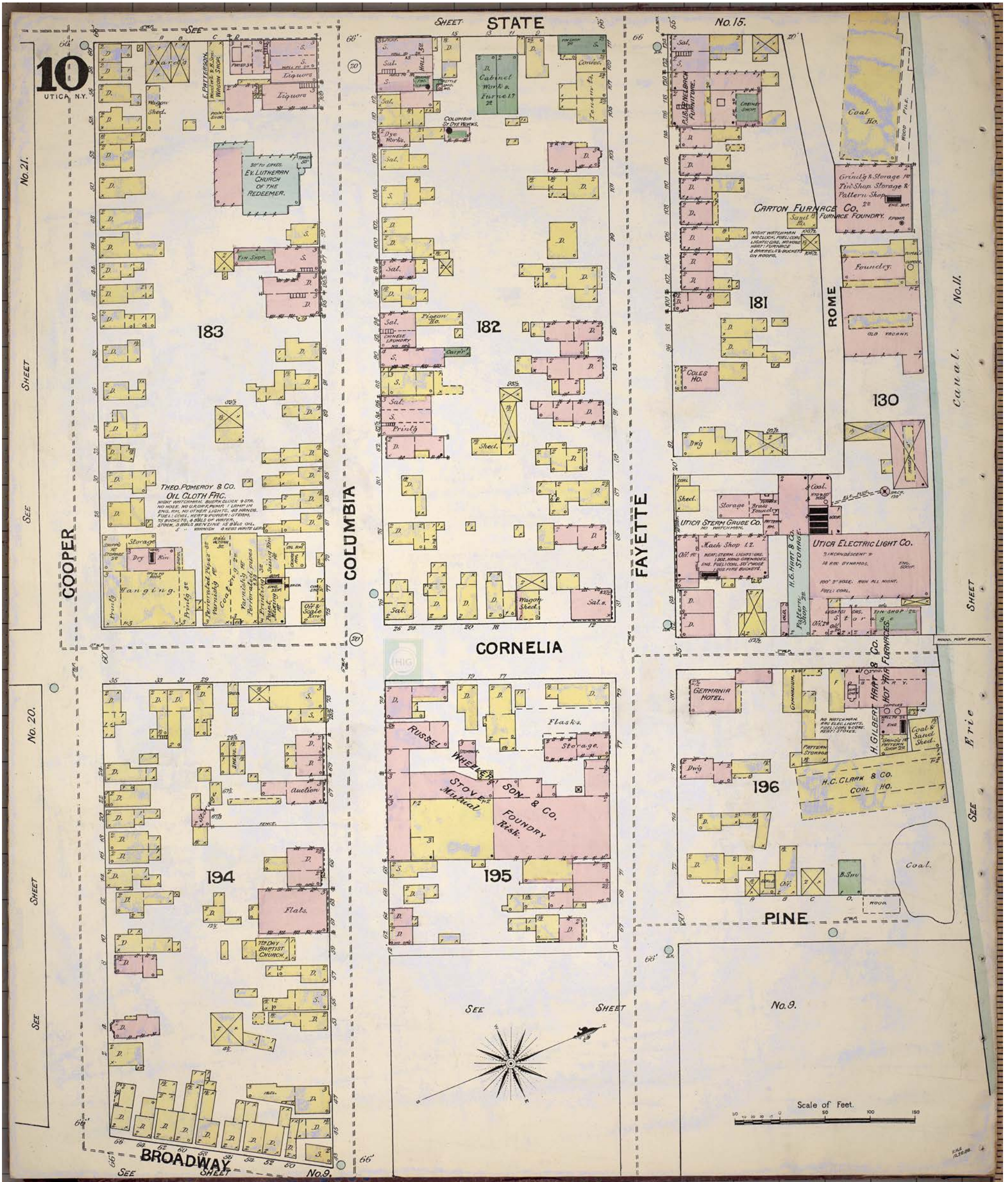
Map Type: Real Estate Atlas
 Publisher: D.L. Miller
 Publication Name: Utica, NY
 Base Map Date: 1896
 Revised Date:
 Republished Date:
 Sheet Number: 10

1896

Requested by: EnviroSite Corporation

COLUMBIA STREET PROPERTIES UTICA PHASE I
 411 State St
 Utica, NY 13502
 Client Project # 57531
 HIG Project # 2052775 www.historicalinfo.com





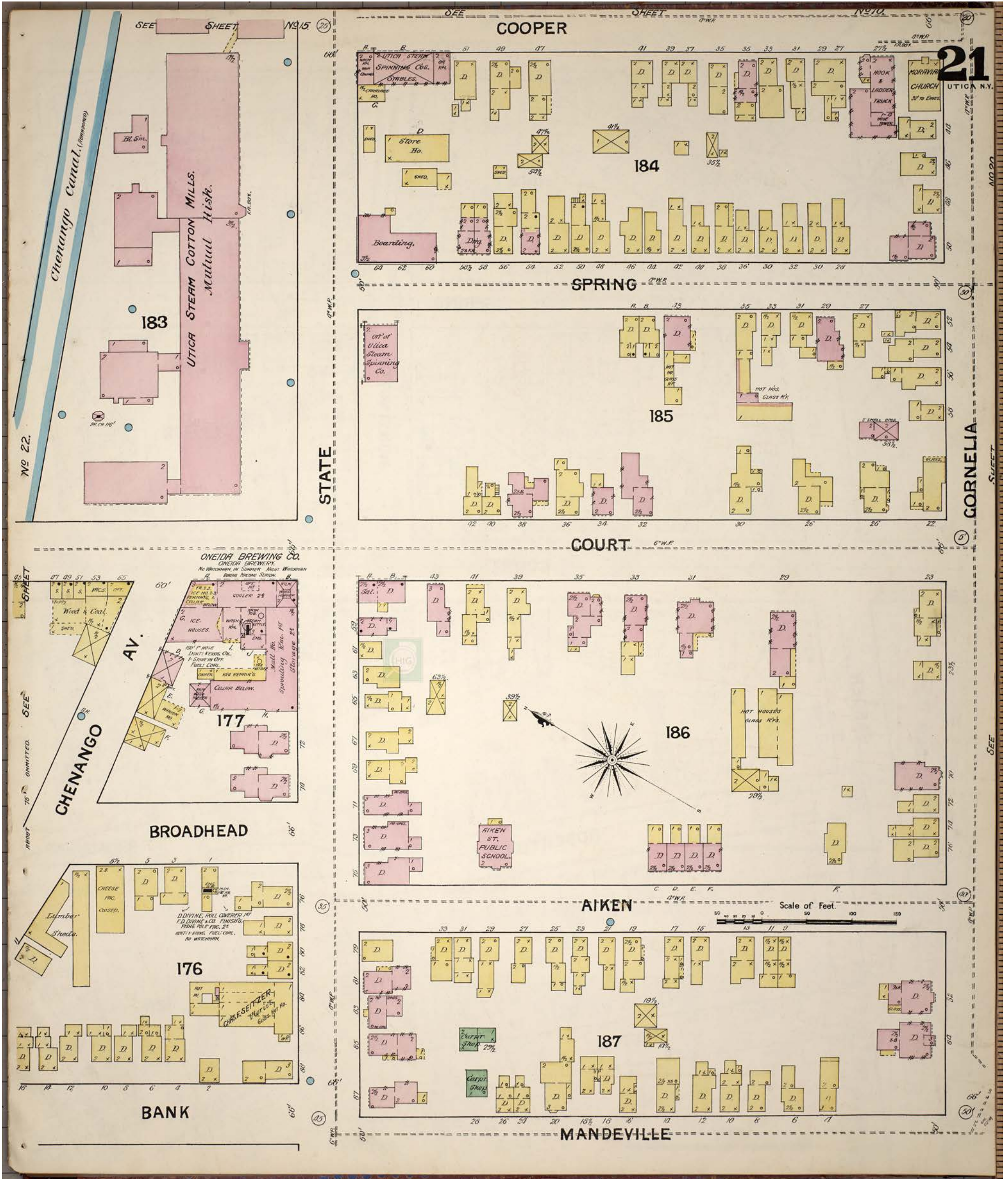
Map Type: Fire Insurance
 Publisher: Sanborn Map & Publishing Co.
 Publication Name: Utica, NY
 Base Map Date: 1888
 Revised Date:
 Republished Date:
 Sheet Number: 10

1888

Requested by: EnviroSite Corporation

COLUMBIA STREET PROPERTIES UTICA PHASE I
 411 State St
 Utica, NY 13502
 Client Project # 57531
 HIG Project # 2052775 www.historicalinfo.com





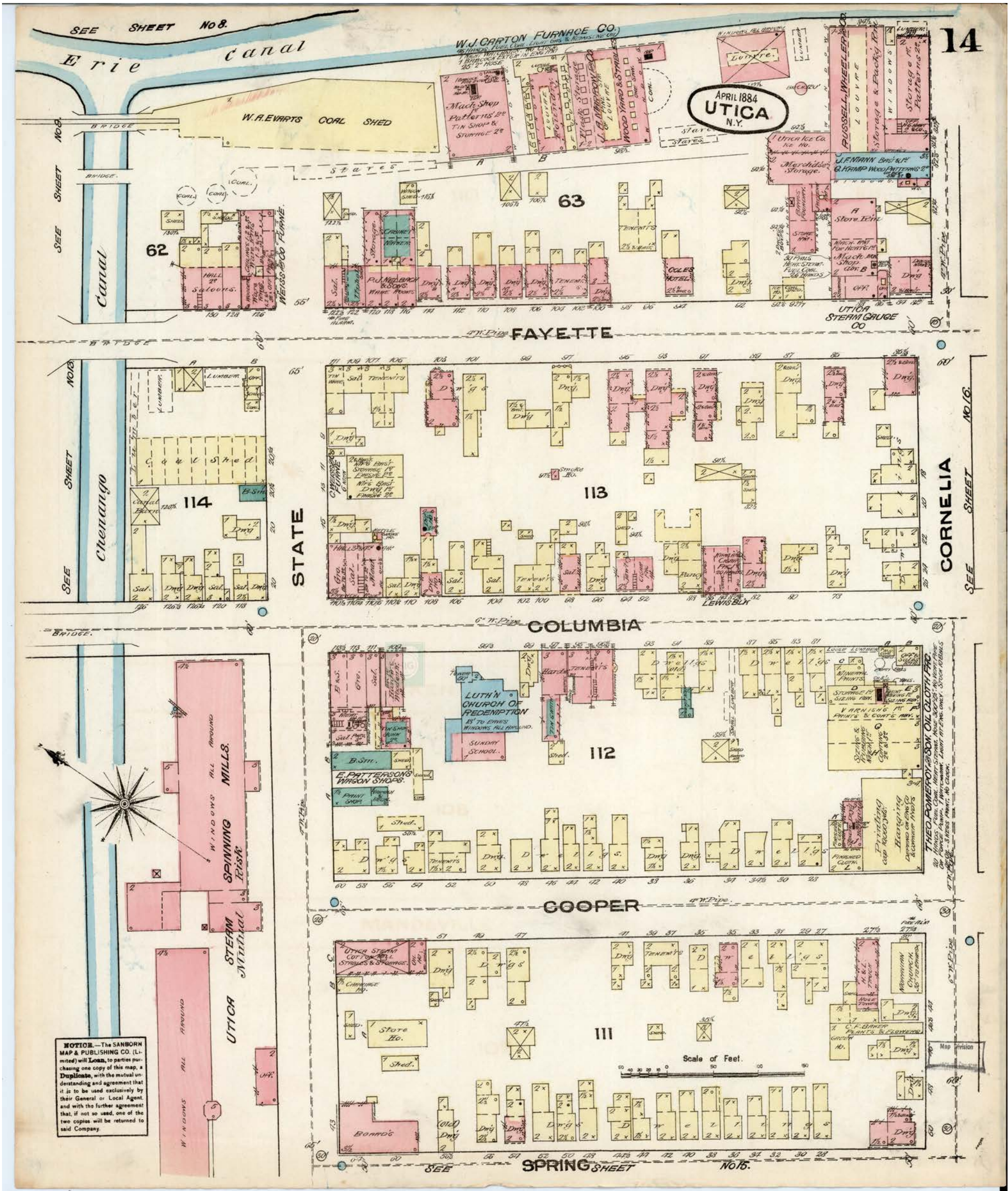
Map Type: Fire Insurance
 Publisher: Sanborn Map & Publishing Co.
 Publication Name: Utica, NY
 Base Map Date: 1888
 Revised Date:
 Republished Date:
 Sheet Number: 21

1888

Requested by: EnviroSite Corporation

COLUMBIA STREET PROPERTIES UTICA PHASE I
 411 State St
 Utica, NY 13502
 Client Project # 57531
 HIG Project # 2052775 www.historicalinfo.com





Map Type: Fire Insurance
 Publisher: Sanborn Map & Publishing Co.
 Publication Name: Utica, NY
 Base Map Date: April 1884
 Revised Date:
 Republished Date:
 Sheet Number: 14

1884

Requested by: EnviroSite Corporation

COLUMBIA STREET PROPERTIES UTICA PHASE I
 411 State St
 Utica, NY 13502
 Client Project # 57531
 HIG Project # 2052775 www.historicalinfo.com





EXPLANATIONS.
 Brick or Stone buildings...
 Frame buildings...
 Stables, Sheds, &c...
 Green Houses...
 Fire Hydrant...
 Sewers...
 Shows the Contiguous Plate.

WARDS 3 & 4.
UTICA, N.Y.
 Scale, 100 feet to the inch. 300
 0 50 100 200 300

Map Type: Real Estate Atlas
 Publisher: G. M. Hopkins Co.
 Publication Name: Utica, NY
 Base Map Date: 1883
 Revised Date:
 Republished Date:
 Sheet Number: D

1883

Requested by: EnviroSite Corporation
 COLUMBIA STREET PROPERTIES UTICA PHASE I
 411 State St
 Utica, NY 13502
 HIG Project # 57531
 HIG Project # 2052775 www.historicalinfo.com

