

BARCLAY DAMON^{LLP}

Courtney M. Merriman
Partner

December 26, 2024

Received

JAN 02 2025

NYSDEC OGC

Matthews Ave Site.

VIA CERTIFIED MAIL

Cheryl A. Salem
Legal Assistant II
Bureau of Remediation
Office of General Counsel, 14th Floor
New York State Department of Environmental Conservation
625 Broadway
Albany, NY 12233-1500

Re: 301 Belle Isle Road, LLC – Environmental Easement
Address: 101 Belle Isle Road, Village of Solvay, Town of Geddes,
New York
(Tax Map No.: 001.-01-01.1)
Owner: 301 Belle Isle Road, LLC
DEC Site ID.: C734116


Dear Cheryl:

Enclosed please find the following documentation pertaining to the above-referenced matter:

1. Photocopy of the filing receipt from the Onondaga County Clerk;
2. Proof of mailing of the municipality notification letter to Susan LaFex, Town Supervisor of the Town of Geddes.
3. Proof of mailing of the municipality notification letter to David Balcer, Code Enforcement Office of the Town of Geddes.
4. Proof of mailing of the municipality notification letter to Derek Baichi, Mayor of the Village of Solvay.
5. Proof of mailing of the municipality notification letter to Harry DeCarlo, Village Clerk-Treasurer of the Village of Solvay.

I trust this satisfies the final requirements related to the Declaration of Covenants, Restrictions and Environmental Easement at this location. Should you require any further information, please do not hesitate to contact me.

Very truly yours,


Courtney M. Merriman

CMM/jml
Enclosures

Barclay Damon Tower - 125 East Jefferson Street - Syracuse, New York 13202 barclaydamon.com
CMerriman@barclaydamon.com Direct: (315) 425-2715 Fax: (315) 703-7359

30430459.1

BARCLAY DAMON^{LLP}

Courtney M. Merriman
Partner

December 5, 2024

VIA CERTIFIED MAIL

Susan LaFex, Town Supervisor
Town of Geddes
1000 Woods Road
Solvay, New York 13209

Re: 301 Belle Isle Road, LLC - Environmental Easement
Address: 101 Belle Isle Road, Village of Solvay, Town of Geddes, New York
(Tax Map No.: 001.-01-01.1)
Owner: 301 Belle Isle Road, LLC
Site No.: C734116

Dear Supervisor LaFex:

Enclosed please find a copy of an environmental easement granted to the New York State Department of Environmental Conservation ("Department")

on December 2, 2024,
by 301 Belle Isle Road, LLC
for property at : 101 Belle Isle Road, Village of Solvay, Town of Geddes, New York
(Tax Map No.: 001.-01-01.1)
DEC Site No: C734116

This Environmental Easement restricts future use of the above-referenced property to restricted commercial and industrial use. Any on-site activity must be done in accordance with the Environmental Easement and the Site Management Plan which is incorporated into the Environmental Easement. Department approval is also required prior to any groundwater use.

Article 71, Section 71-3607 of the New York State Environmental Conservation Law requires that:

1. Whenever the department is granted an environmental easement, it shall provide each affected local government with a copy of such easement and shall also provide a copy of any documents modifying or terminating such environmental easement.

Barclay Damon Tower - 125 East Jefferson Street - Syracuse, New York 13202 barclaydamon.com
CMerriman@barclaydamon.com Direct: (315) 425-2715 Fax: (315) 703-7359

2. Whenever an affected local government receives an application for a building permit or any other application affecting land use or development of land that is subject to an environmental easement and that may relate to or impact such easement, the affected local government shall notify the department and refer such application to the department. The department shall evaluate whether the application is consistent with the environmental easement and shall notify the affected local government of its determination in a timely fashion, considering the time frame for the local government's review of the application. The affected local government shall not approve the application until it receives approval from the department.

An electronic version of every environmental easement that has been accepted by the Department is available to the public at: <http://www.dec.ny.gov/chemical/36045.html>. Please forward this notice to your building and/or planning departments, as applicable, to ensure your compliance with these provisions of New York State Environmental Conservation Law. If you have any questions or comments regarding this matter, please do not hesitate to contact me.

Very truly yours,



Courtney M. Merriman

CMM:jml
Enclosure

cc: David Balcer, Code Enforcement Officer (with Enclosure)

SENDER: COMPLETE THIS SECTION

- Complete Items 1, 2, and 3.
- Print your name and address on the reverse so that we can return the card to you.
- Attach this card to the back of the mailpiece, or on the front if space permits.

1. Article Addressed to:

SUSAN LAFEX
TOWN SUPERVISOR
TOWN OF GEDDES
1000 WOODS ROAD
SOLVAY NY 13209



9590 9402 7615 2122 2939 50

2. Article Number (Transfer from service label)

7020 1290 0001 6840 4789

COMPLETE THIS SECTION ON DELIVERY

A. Signature

X

☒ Agent☐ Addressee

B. Received by (Printed Name)

1000 Woods Rd

C. Date of Delivery

6-2-8

D. Is delivery address different from Item 1? ☐ YesIf YES, enter delivery address below: ☐ No

3. Service Type

- ☒ Adult Signature
- ☐ Adult Signature Restricted Delivery
- ☐ Certified Mail®
- ☐ Certified Mail Restricted Delivery
- ☐ Collect on Delivery
- ☐ Collect on Delivery Restricted Delivery
- ☐ Insured Mail
- ☐ Insured Mail Restricted Delivery (over \$500)
- ☐ Priority Mail Express®
- ☐ Registered Mail™
- ☐ Registered Mail Restricted Delivery
- ☐ Signature Confirmation™
- ☐ Signature Confirmation Restricted Delivery

PS Form 3811, July 2020 PSN 7530-02-000-8053

Domestic Return Receipt

U.S. Postal Service™
CERTIFIED MAIL® RECEIPT
Domestic Mail Only

For delivery information, visit our website at www.usps.com

OFFICIAL

Certified Mail Fee

\$

Extra Services & Fees (check box, add fee as appropriate)

- ☐ Return Receipt (hardcopy)
- ☐ Return Receipt (electronic)
- ☐ Certified Mail Restricted Delivery
- ☐ Adult Signature Required
- ☐ Adult Signature Restricted Delivery

Postage

\$

Total Postage and Fees

\$

Sent to: SUSAN LAFEX, TOWN SUPERVISOR

Street and Apt. No., or P.O. Box No.

1000 Woods Road

City, State, ZIP+4®

Solvay NY 13209

PS Form 3800, April 2015 PSN 7530-02-000-9047

See Reverse for Instructions

SENDER: COMPLETE THIS SECTION

- Complete items 1, 2, and 3.
- Print your name and address on the reverse so that we can return the card to you.
- Attach this card to the back of the mailpiece, or on the front if space permits.

1. Article Addressed to:

DAVID BALCER
CODE ENFORCEMENT OFFICER
TOWN OF GEDDES
1000 WOODS ROAD
SOLVAY NY 13209



9590 9402 7615 2122 2939 67

2. Article Number (Transfer from service label)

7020 1290 0001 6840 4772

PS Form 3811, July 2020 PSN 7530-02-000-9053

COMPLETE THIS SECTION ON DELIVERY

A. Signature

X

Agent

☐ Addressee

B. Received by (Printed Name)

1000 Woods

C. Date of Delivery

12/2

- D. Is delivery address different from item 1? ☐ Yes
If YES, enter delivery address below: ☐ No

3. Service Type

- ☒ Adult Signature
☐ Adult Signature Restricted Delivery
☐ Certified Mail®
☐ Certified Mail Restricted Delivery
☐ Collect on Delivery
☐ Collect on Delivery Restricted Delivery
☐ Insured Mail
☐ Insured Mail Restricted Delivery (over \$500)
- ☐ Priority Mail Express®
☐ Registered Mail™
☐ Registered Mail Restricted Delivery
☒ Signature Confirmation™
☐ Signature Confirmation Restricted Delivery

Domestic Return Receipt

U.S. Postal Service™
CERTIFIED MAIL® RECEIPT
Domestic Mail Only

For delivery information, visit our website at www.usps.com®

OFFICIAL USE

Certified Mail Fee

\$

Extra Services & Fees (check box, add fees as appropriate)

- ☐ Return Receipt (hardcopy) \$
☐ Return Receipt (electronic) \$
☐ Certified Mail Restricted Delivery \$
☐ Adult Signature Required \$
☐ Adult Signature Restricted Delivery \$

Postage

\$

Total Postage and Fees

\$

Sent to

DAVID BALCER, CODE ENFORCEMENT OFFICER
Street and Apt. No., or PO Box No.
1000 WOODS ROAD
City, State, ZIP+4®
SOLVAY NY 13209

PS Form 3800, April 2015 PSN 7530-02-000-9047

See Reverse for Instructions

7020 1290 0001 6840 4772

Emily Essi Bersani, County Clerk
401 Montgomery Street
Room 200
Syracuse, NY 13202
(315) 435-2229

Onondaga County Clerk Recording Cover Sheet

Received From :
CSC

Return To :
CSC

Method Returned : ERECORDING

First PARTY 1

301 BELLE ISLE ROAD LLC

First PARTY 2

PEOPLE OF THE STATE OF NEW YORK

Index Type : Land Records

Instr Number : 2024-00038710

Book : Page :

Type of Instrument : Easement

Type of Transaction : Easement Public Utility

Recording Fee: \$95.50

Recording Pages : 11

The Property affected by this instrument is situated in Geddes, in the
County of Onondaga, New York

Real Estate Transfer Tax

RETT # :	4407
Deed Amount :	\$0.00
RETT Amount :	\$0.00
Total Fees :	\$95.50

State of New York

County of Onondaga

I hereby certify that the within and foregoing was
recorded in the Clerk's office for Onondaga
County, New York

On (Recorded Date) : 12/02/2024

At (Recorded Time) : 2:17:37 PM

Emily Essi Bersani
Emily Essi Bersani, County Clerk



This sheet constitutes the Clerk's endorsement required by Section 319 of Real Property Law of the State of New York

Entered By: JSTANISTREET Printed On : 12/02/2024

At : 2:17:43PM

ENVIRONMENTAL EASEMENT GRANTED PURSUANT TO ARTICLE 71, TITLE 36
OF THE NEW YORK STATE ENVIRONMENTAL CONSERVATION LAW

THIS INDENTURE made this 20th day of November, 2024 between Owner, 301 Belle Isle Road, LLC, having an office at 333 West Washington Street, County of Onondaga, State of New York (the "Grantor"), and The People of the State of New York (the "Grantee"), acting through their Commissioner of the Department of Environmental Conservation (the "Commissioner", or "NYSDEC" or "Department" as the context requires) with its headquarters located at 625 Broadway, Albany, New York 12233,

WHEREAS, the Legislature of the State of New York has declared that it is in the public interest to encourage the remediation of abandoned and likely contaminated properties ("sites") that threaten the health and vitality of the communities they burden while at the same time ensuring the protection of public health and the environment; and

WHEREAS, the Legislature of the State of New York has declared that it is in the public interest to establish within the Department a statutory environmental remediation program that includes the use of Environmental Easements as an enforceable means of ensuring the performance of operation, maintenance, and/or monitoring requirements and the restriction of future uses of the land, when an environmental remediation project leaves residual contamination at levels that have been determined to be safe for a specific use, but not all uses, or which includes engineered structures that must be maintained or protected against damage to perform properly and be effective, or which requires groundwater use or soil management restrictions; and

WHEREAS, the Legislature of the State of New York has declared that Environmental Easement shall mean an interest in real property, created under and subject to the provisions of Article 71, Title 36 of the New York State Environmental Conservation Law ("ECL") which contains a use restriction and/or a prohibition on the use of land in a manner inconsistent with engineering controls which are intended to ensure the long term effectiveness of a site remedial program or eliminate potential exposure pathways to hazardous waste or petroleum; and

WHEREAS, Grantor, is the owner of real property located at the address of 101 Belle Isle Street in the Village of Solway, County of Onondaga and State of New York, known and designated on the tax map of the County Clerk of Onondaga as tax map parcel number: Section 01. Block 1 Lot 01.1, being the same as that property conveyed to Grantor by deed dated January 26, 2012 and recorded in the Onondaga County Clerk's Office in Liber and Page 5188/240. The property subject to this Environmental Easement (the "Controlled Property") comprises approximately 32.78 +/- acres, and is hereinafter more fully described in the Land Title Survey dated January 8, 2021, and last revised April 30, 2024, prepared by David William Hannig, which will be attached to the Site Management Plan. The Controlled Property description is set forth in and attached hereto as Schedule A; and

WHEREAS, the Department accepts this Environmental Easement in order to ensure the protection of public health and the environment and to achieve the requirements for remediation established for the Controlled Property until such time as this Environmental Easement is extinguished pursuant to ECL Article 71, Title 36; and

NOW THEREFORE, in consideration of the mutual covenants contained herein and the terms and conditions of Brownfield Cleanup Agreement Index Number: C734116-06-13, Grantor conveys to Grantee a permanent Environmental Easement pursuant to ECL Article 71, Title 36 in, on, over, under, and upon the Controlled Property as more fully described herein ("Environmental Easement").

1. **Purposes.** Grantor and Grantee acknowledge that the Purposes of this Environmental Easement are: to convey to Grantee real property rights and interests that will run with the land in perpetuity in order to provide an effective and enforceable means of encouraging the reuse and redevelopment of this Controlled Property at a level that has been determined to be safe for a specific use while ensuring the performance of operation, maintenance, and/or monitoring requirements; and to ensure the restriction of future uses of the land that are inconsistent with the above-stated purpose.
2. **Institutional and Engineering Controls.** The controls and requirements listed in the Department approved Site Management Plan ("SMP") including any and all Department approved amendments to the SMP are incorporated into and made part of this Environmental Easement. These controls and requirements apply to the use of the Controlled Property, run with the land, are binding on the Grantor and the Grantor's successors and assigns, and are enforceable in law or equity against any owner of the Controlled Property, any lessees and any person using the Controlled Property.
 - A. (1) The Controlled Property may be used for:

Commercial as described in 6 NYCRR Part 375-1.8(g)(2)(iii) and Industrial as described in 6 NYCRR Part 375-1.8(g)(2)(iv)
 - (2) All Engineering Controls must be operated and maintained as specified in the Site Management Plan (SMP);
 - (3) All Engineering Controls must be inspected at a frequency and in a manner defined in the SMP;
 - (4) The use of groundwater underlying the property is prohibited without necessary water quality treatment as determined by the NYSDOH or the Onondaga County Department of Health to render it safe for use as drinking water or for industrial purposes, and the user must first notify and obtain written approval to do so from the Department;
 - (5) Groundwater and other environmental or public health monitoring must be performed as defined in the SMP;
 - (6) Data and information pertinent to Site Management of the Controlled Property must be reported at the frequency and in a manner defined in the SMP;
 - (7) All future activities on the property that will disturb remaining contaminated material must be conducted in accordance with the SMP;

(8) Monitoring to assess the performance and effectiveness of the remedy must be performed as defined in the SMP;

(9) Operation, maintenance, monitoring, inspection, and reporting of any mechanical or physical components of the remedy shall be performed as defined in the SMP;

(10) Access to the site must be provided to agents, employees or other representatives of the State of New York with reasonable prior notice to the property owner to assure compliance with the restrictions identified by this Environmental Easement.

B. The Controlled Property shall not be used for Residential or Restricted Residential purposes as defined in 6NYCRR 375-1.8(g)(2)(i) and (ii), and the above-stated engineering controls may not be discontinued without an amendment or extinguishment of this Environmental Easement.

C. The SMP describes obligations that the Grantor assumes on behalf of Grantor, its successors and assigns. The Grantor's assumption of the obligations contained in the SMP which may include sampling, monitoring, and/or operating a treatment system, and providing certified reports to the NYSDEC, is and remains a fundamental element of the Department's determination that the Controlled Property is safe for a specific use, but not all uses. The SMP may be modified in accordance with the Department's statutory and regulatory authority. The Grantor and all successors and assigns, assume the burden of complying with the SMP and obtaining an up-to-date version of the SMP from:

Site Control Section
Division of Environmental Remediation
NYSDEC
625 Broadway
Albany, New York 12233
Phone: (518) 402-9553

D. Grantor must provide all persons who acquire any interest in the Controlled Property a true and complete copy of the SMP that the Department approves for the Controlled Property and all Department-approved amendments to that SMP.

E. Grantor covenants and agrees that until such time as the Environmental Easement is extinguished in accordance with the requirements of ECL Article 71, Title 36 of the ECL, the property deed and all subsequent instruments of conveyance relating to the Controlled Property shall state in at least fifteen-point bold-faced type:

This property is subject to an Environmental Easement held by the New York State Department of Environmental Conservation pursuant to Title 36 of Article 71 of the Environmental Conservation Law.

F. Grantor covenants and agrees that this Environmental Easement shall be incorporated in full or by reference in any leases, licenses, or other instruments granting a right to use the Controlled Property.

G. Grantor covenants and agrees that it shall, at such time as NYSDEC may require, submit to NYSDEC a written statement by an expert the NYSDEC may find acceptable certifying under penalty of perjury, in such form and manner as the Department may require, that:

- (1) the inspection of the site to confirm the effectiveness of the institutional and engineering controls required by the remedial program was performed under the direction of the individual set forth at 6 NYCRR Part 375-1.8(h)(3).
- (2) the institutional controls and/or engineering controls employed at such site:
 - (i) are in-place;
 - (ii) are unchanged from the previous certification, or that any identified changes to the controls employed were approved by the NYSDEC and that all controls are in the Department-approved format; and
 - (iii) that nothing has occurred that would impair the ability of such control to protect the public health and environment;
- (3) the owner will continue to allow access to such real property to evaluate the continued maintenance of such controls;
- (4) nothing has occurred that would constitute a violation or failure to comply with any site management plan for such controls;
- (5) the report and all attachments were prepared under the direction of, and reviewed by, the party making the certification;
- (6) to the best of his/her knowledge and belief, the work and conclusions described in this certification are in accordance with the requirements of the site remedial program, and generally accepted engineering practices; and
- (7) the information presented is accurate and complete.

3. Right to Enter and Inspect. Grantee, its agents, employees, or other representatives of the State may enter and inspect the Controlled Property in a reasonable manner and at reasonable times to assure compliance with the above-stated restrictions.

4. Reserved Grantor's Rights. Grantor reserves for itself, its assigns, representatives, and successors in interest with respect to the Property, all rights as fee owner of the Property, including:

A. Use of the Controlled Property for all purposes not inconsistent with, or limited by the terms of this Environmental Easement;

B. The right to give, sell, assign, or otherwise transfer part or all of the underlying fee interest to the Controlled Property, subject and subordinate to this Environmental Easement;

5. Enforcement

A. This Environmental Easement is enforceable in law or equity in perpetuity by Grantor, Grantee, or any affected local government, as defined in ECL Section 71-3603, against the owner of the Property, any lessees, and any person using the land. Enforcement shall not be defeated because of any subsequent adverse possession, laches, estoppel, or waiver. It is not a

defense in any action to enforce this Environmental Easement that: it is not appurtenant to an interest in real property; it is not of a character that has been recognized traditionally at common law; it imposes a negative burden; it imposes affirmative obligations upon the owner of any interest in the burdened property; the benefit does not touch or concern real property; there is no privity of estate or of contract; or it imposes an unreasonable restraint on alienation.

B. If any person violates this Environmental Easement, the Grantee may revoke the Certificate of Completion with respect to the Controlled Property.

C. Grantee shall notify Grantor of a breach or suspected breach of any of the terms of this Environmental Easement. Such notice shall set forth how Grantor can cure such breach or suspected breach and give Grantor a reasonable amount of time from the date of receipt of notice in which to cure. At the expiration of such period of time to cure, or any extensions granted by Grantee, the Grantee shall notify Grantor of any failure to adequately cure the breach or suspected breach, and Grantee may take any other appropriate action reasonably necessary to remedy any breach of this Environmental Easement, including the commencement of any proceedings in accordance with applicable law.

D. The failure of Grantee to enforce any of the terms contained herein shall not be deemed a waiver of any such term nor bar any enforcement rights.

6. Notice. Whenever notice to the Grantee (other than the annual certification) or approval from the Grantee is required, the Party providing such notice or seeking such approval shall identify the Controlled Property by referencing the following information:

County, NYSDEC Site Number, NYSDEC Brownfield Cleanup Agreement, State Assistance Contract or Order Number, and the County tax map number or the Liber and Page or computerized system identification number.

Parties shall address correspondence to: Site Number: C734116
Office of General Counsel
NYSDEC
625 Broadway
Albany New York 12233-5500

With a copy to: Site Control Section
Division of Environmental Remediation
NYSDEC
625 Broadway
Albany, NY 12233

All notices and correspondence shall be delivered by hand, by registered mail or by Certified mail and return receipt requested. The Parties may provide for other means of receiving and communicating notices and responses to requests for approval.

7. Recordation. Grantor shall record this instrument, within thirty (30) days of execution of this instrument by the Commissioner or her/his authorized representative in the office of the recording officer for the county or counties where the Property is situated in the manner prescribed by Article 9 of the Real Property Law.

8. Amendment. Any amendment to this Environmental Easement may only be executed by the Commissioner of the New York State Department of Environmental Conservation or the Commissioner's Designee, and filed with the office of the recording officer for the county or counties where the Property is situated in the manner prescribed by Article 9 of the Real Property Law.
9. Extinguishment. This Environmental Easement may be extinguished only by a release by the Commissioner of the New York State Department of Environmental Conservation, or the Commissioner's Designee, and filed with the office of the recording officer for the county or counties where the Property is situated in the manner prescribed by Article 9 of the Real Property Law.
10. Joint Obligation. If there are two or more parties identified as Grantor herein, the obligations imposed by this instrument upon them shall be joint and several.
11. Consistency with the SMP. To the extent there is any conflict or inconsistency between the terms of this Environmental Easement and the SMP, regarding matters specifically addressed by the SMP, the terms of the SMP will control.

Remainder of Page Intentionally Left Blank

IN WITNESS WHEREOF, Grantor has caused this instrument to be signed in its name.

301 Belle Isle Road/LLC:

By: 

Its sole Member, O'Brien & Gere Property Development, Inc.

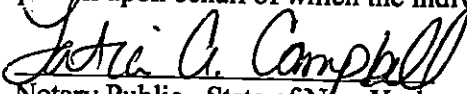
Print Name: Eric M. Gernant

Title: President Date: November 7, 2024

Grantor's Acknowledgment

STATE OF NEW YORK)
) ss:
COUNTY OF ONONDAGA)

On the 7th day of November, in the year 20 24, before me, the undersigned, personally appeared Eric M. Gernant, personally known to me or proved to me on the basis of satisfactory evidence to be the individual(s) whose name is (are) subscribed to the within instrument and acknowledged to me that he/she/they executed the same in his/her/their capacity(ies), and that by his/her/their signature(s) on the instrument, the individual(s), or the person upon behalf of which the individual(s) acted, executed the instrument.


Notary Public - State of New York

TATIA A. CAMPBELL
NOTARY PUBLIC, STATE OF NEW YORK
NO. 01CA6302415
QUALIFIED IN ONONDAGA COUNTY
MY COMMISSION EXPIRES MAY 5, 2026

THIS ENVIRONMENTAL EASEMENT IS HEREBY ACCEPTED BY THE PEOPLE OF THE STATE OF NEW YORK, Acting by and Through the Department of Environmental Conservation as Designee of the Commissioner,

By: Andrew O. Guglielmi
Andrew O. Guglielmi, Director
Division of Environmental Remediation

Grantee's Acknowledgment

STATE OF NEW YORK)
) ss:
COUNTY OF ALBANY)

On the 20th day of November in the year 2024 before me, the undersigned, personally appeared Andrew O. Guglielmi, personally known to me or proved to me on the basis of satisfactory evidence to be the individual(s) whose name is (are) subscribed to the within instrument and acknowledged to me that he/she/ executed the same in his/her/ capacity as Designee of the Commissioner of the State of New York Department of Environmental Conservation, and that by his/her/ signature on the instrument, the individual, or the person upon behalf of which the individual acted, executed the instrument.

Ernest A. Salem
Notary Public - State of New York
Ernest A. Salem
Notary Public State of New York
Registration No. 01SA0002177
Qualified in Albany County
My Commission Expires March 3, 2027

SCHEDULE "A" PROPERTY DESCRIPTION

BEGINNING AT A POINT on the northern line of Mathews Avenue at the western line of Belle Isle Road.

THENCE along the northern line of Mathews Avenue South 85 degrees 54 minutes 04 seconds West for a distance of 260.58 feet to a point;

THENCE along the western line of Boyd Avenue South 02 degrees 32 minutes 36 seconds East for a distance of 61.28 feet to a point;

THENCE South 82 degrees 55 minutes 00 seconds West for a distance of 268.02 feet to a point;

THENCE South 74 degrees 55 minutes 31 seconds West for a distance of 382.12 feet to a point;

THENCE North 03 degrees 44 minutes 33 seconds West for a distance of 92.85 feet to a point;

THENCE North 58 degrees 57 minutes 14 seconds West for a distance of 218.46 feet to a point;

THENCE North 77 degrees 51 minutes 25 seconds West for a distance of 301.68 feet to a point;

THENCE North 48 degrees 10 minutes 08 seconds West for a distance of 571.05 feet to a point;

THENCE North 60 degrees 41 minutes 09 seconds East for a distance of 449.84 feet to a point;

THENCE North 81 degrees 52 minutes 59 seconds East for a distance of 284.79 feet to a point;

THENCE North 67 degrees 25 minutes 01 seconds West for a distance of 202.11 feet to a point;

THENCE North 82 degrees 13 minutes 40 seconds West for a distance of 201.91 feet to a point;

THENCE North 66 degrees 01 minutes 01 seconds West for a distance of 1118.17 feet to a point;

THENCE North 26 degrees 51 minutes 25 seconds East for a distance of 214.95 feet to a point on the southern line of Belle Isle - Gere Lock Road;

THENCE South 66 degrees 35 minutes 15 seconds East for a distance of 466.27 feet to a point, continuing along the southern line of Belle Isle - Gere Lock Road to a point;

THENCE South 65 degrees 48 minutes 25 seconds East for a distance of 726.07 feet, continuing along the southern line of Belle Isle - Gere Lock Road to a point;

THENCE South 66 degrees 35 minutes 15 seconds East for a distance of 100.41 feet, continuing along the southern line of Belle Isle - Gere Lock Road to a point;

THENCE South 66 degrees 55 minutes 10 seconds East for a distance of 42.69 feet, continuing along the southern line of Belle Isle - Gere Lock Road to a point;

THENCE South 66 degrees 26 minutes 16 seconds East for a distance of 338.69 feet, continuing along the southern line of Belle Isle - Gere Lock Road to a point;

THENCE South 65 degrees 11 minutes 58 seconds East for a distance of 70.96 feet, continuing along the southern line of Belle Isle - Gere Lock Road to a point;

THENCE South 66 degrees 29 minutes 56 seconds East for a distance of 947.90 feet, continuing along

the southern line of Belle Isle - Gere Lock Road to a point of curve;

THENCE along southern and westerly line of Belle Isle on a curve to the right having a radius of 125.00 feet and an arc length of 196.31, subtended by a chord of South 21 degrees 30 minutes 30 seconds East for a distance of 176.75 feet to a point of tangent;

THENCE South 23 degrees 28 minutes 57 seconds West for a distance of 220.52 feet, continuing along the western line of Belle Isle Road TO THE POINT AND PLACE OF BEGINNING.

Record & Return to: Barclay Damon LLP
Barclay Damon Tower
125 East Jefferson Street
Syracuse, NY 13202

BARCLAY DAMON^{LLP}

Courtney M. Merriman
Partner

December 5, 2024

VIA CERTIFIED MAIL

Derek Baichi, Mayor
Village of Solvay
1100 Woods Road
Solvay, New York 13209

Re: 301 Belle Isle Road, LLC - Environmental Easement
Address: 101 Belle Isle Road, Village of Solvay, Town of Geddes, New York
(Tax Map No.: 001.-01-01.1)
Owner: 301 Belle Isle Road, LLC
Site No.: C734116

Dear Honorable Baichi:

Enclosed please find a copy of an environmental easement granted to the New York State Department of Environmental Conservation ("Department")

on December 2, 2024,
by 301 Belle Isle Road, LLC
for property at : 101 Belle Isle Road, Village of Solvay, Town of Geddes, New York
(Tax Map No.: 001.-01-01.1)
DEC Site No.: C734116

This Environmental Easement restricts future use of the above-referenced property to restricted commercial and industrial use. Any on-site activity must be done in accordance with the Environmental Easement and the Site Management Plan which is incorporated into the Environmental Easement. Department approval is also required prior to any groundwater use.

Article 71, Section 71-3607 of the New York State Environmental Conservation Law requires that:

1. Whenever the department is granted an environmental easement, it shall provide each affected local government with a copy of such easement and shall also provide a copy of any documents modifying or terminating such environmental easement.

Barclay Damon Tower - 125 East Jefferson Street - Syracuse, New York 13202 barclaydamon.com
CMerriman@barclaydamon.com Direct: (315) 425-2715 Fax: (315) 703-7359

December 5, 2024

Page 2

2. Whenever an affected local government receives an application for a building permit or any other application affecting land use or development of land that is subject to an environmental easement and that may relate to or impact such easement, the affected local government shall notify the department and refer such application to the department. The department shall evaluate whether the application is consistent with the environmental easement and shall notify the affected local government of its determination in a timely fashion, considering the time frame for the local government's review of the application. The affected local government shall not approve the application until it receives approval from the department.

An electronic version of every environmental easement that has been accepted by the Department is available to the public at: <http://www.dec.ny.gov/chemical/36045.html>. Please forward this notice to your building and/or planning departments, as applicable, to ensure your compliance with these provisions of New York State Environmental Conservation Law. If you have any questions or comments regarding this matter, please do not hesitate to contact me.

Very truly yours,



Courtney M. Merriman

CMM/jml
Enclosure

cc: Harry DeCarlo, Village Clerk-Treasurer (with Enclosure)

Emily Essi Bersani, County Clerk
401 Montgomery Street
Room 200
Syracuse, NY 13202
(315) 435-2229

Onondaga County Clerk Recording Cover Sheet

Received From :
CSC

Return To :
CSC

Method Returned : ERECORDING

First PARTY 1

301 BELLE ISLE ROAD LLC

First PARTY 2

PEOPLE OF THE STATE OF NEW YORK

Index Type : Land Records

Instr Number : 2024-00038710

Book : Page :

Type of Instrument : Easement

Type of Transaction : Easement Public Utility

Recording Fee: \$95.50

Recording Pages : 11

The Property affected by this instrument is situated in Geddes, in the
County of Onondaga, New York

Real Estate Transfer Tax

RETT # : 4407
Deed Amount : \$0.00
RETT Amount : \$0.00
Total Fees : \$95.50

State of New York

County of Onondaga

I hereby certify that the within and foregoing was
recorded in the Clerk's office for Onondaga
County, New York

On (Recorded Date) : 12/02/2024

At (Recorded Time) : 2:17:37 PM

Emily Essi Bersani

Emily Essi Bersani, County Clerk



SENDER: COMPLETE THIS SECTION

- Complete items 1, 2, and 3.
- Print your name and address on the reverse so that we can return the card to you.
- Attach this card to the back of the mailpiece, or on the front if space permits.

1. Article Addressed to:

DEREK BAICHI
MAYOR
VILLAGE OF SOLVAY
1100 WOODS ROAD
SOLVAY NY 13209



9590 9402 7615 2122 2939 43

2. Article Number (Transfer from service label)

7020 1290 0001 6840 4796

COMPLETE THIS SECTION ON DELIVERY

A. Signature

X [Signature]

☒ Agent☐ Addressee

B. Received by (Printed Name)

1100 Woods Rd

C. Date of Delivery

7-2-9

D. Is delivery address different from item 1? ☐ Yes
If YES, enter delivery address below: ☐ No

3. Service Type

- ☒ Adult Signature
☐ Adult Signature Restricted Delivery
☒ Certified Mail®
☐ Certified Mail Restricted Delivery
☐ Collect on Delivery
☐ Collect on Delivery Restricted Delivery
☐ Insured Mail
☐ Insured Mail Restricted Delivery (over \$500)
- ☐ Priority Mail Express®
☐ Registered Mail™
☐ Registered Mail Restricted Delivery
☒ Signature Confirmation™
☐ Signature Confirmation Restricted Delivery

PS Form 3811, July 2020 PSN 7530-02-000-9053

Domestic Return Receipt

U.S. Postal Service™
CERTIFIED MAIL® RECEIPT
Domestic Mail Only

For delivery information, visit our website at www.usps.com®

OFFICIAL USE

Certified Mail Fee

\$

Extra Services & Fees (check box, add fee as appropriate)

- ☐ Return Receipt (hardcopy) \$
☐ Return Receipt (electronic) \$
☐ Certified Mail Restricted Delivery \$
☐ Adult Signature Required \$
☐ Adult Signature Restricted Delivery \$

Postage

\$

Total Postage and Fees

\$

Sent To

Derek Baichi, Mayor

Street and Apt. No., or PO Box No.

1100 Woods Road

City, State ZIP+4®

Solvay, NY 13209

PS Form 3800, April 2015 PSN 7530-02-000-9047

See Reverse for Instructions

7020 1290 0001 6840 4796

SENDER: COMPLETE THIS SECTION	COMPLETE THIS SECTION ON DELIVERY																
<p>■ Complete items 1, 2, and 3: ■ Print your name and address on the reverse so that we can return the card to you. ■ Attach this card to the back of the mailpiece, or on the front if space permits.</p>	<p>A. Signature X <input checked="" type="checkbox"/> Agent <input type="checkbox"/> Addressee</p>																
<p>1. Article Addressed to: HARRY DECARLO VILLAGE CLERK VILLAGE OF SOLVAY 1100 WOODS ROAD SOLVAY NY 13209</p>	<p>B. Received by (Printed Name) 1100 WOODS RD</p> <p>C. Date of Delivery 12-9</p>																
<p>2. Article Number (Transfer from service label) 7020 1290 0001 6840 4802</p>	<p>D. Is delivery address different from item 1? <input type="checkbox"/> Yes If YES, enter delivery address below: <input type="checkbox"/> No</p>																
<p> 9590 9402 7615 2122 2939 74</p>	<p>3. Service Type</p> <table style="width: 100%;"> <tr> <td><input type="checkbox"/> Adult Signature</td> <td><input type="checkbox"/> Priority Mail Express®</td> </tr> <tr> <td><input type="checkbox"/> Adult Signature Restricted Delivery</td> <td><input type="checkbox"/> Registered Mail™</td> </tr> <tr> <td><input type="checkbox"/> Certified Mail®</td> <td><input type="checkbox"/> Registered Mail Restricted Delivery</td> </tr> <tr> <td><input type="checkbox"/> Certified Mail Restricted Delivery</td> <td><input checked="" type="checkbox"/> Signature Confirmation™</td> </tr> <tr> <td><input type="checkbox"/> Collect on Delivery</td> <td><input type="checkbox"/> Signature Confirmation Restricted Delivery</td> </tr> <tr> <td><input type="checkbox"/> Collect on Delivery Restricted Delivery</td> <td></td> </tr> <tr> <td><input type="checkbox"/> Insured Mail</td> <td></td> </tr> <tr> <td><input type="checkbox"/> Insured Mail Restricted Delivery (over \$500)</td> <td></td> </tr> </table>	<input type="checkbox"/> Adult Signature	<input type="checkbox"/> Priority Mail Express®	<input type="checkbox"/> Adult Signature Restricted Delivery	<input type="checkbox"/> Registered Mail™	<input type="checkbox"/> Certified Mail®	<input type="checkbox"/> Registered Mail Restricted Delivery	<input type="checkbox"/> Certified Mail Restricted Delivery	<input checked="" type="checkbox"/> Signature Confirmation™	<input type="checkbox"/> Collect on Delivery	<input type="checkbox"/> Signature Confirmation Restricted Delivery	<input type="checkbox"/> Collect on Delivery Restricted Delivery		<input type="checkbox"/> Insured Mail		<input type="checkbox"/> Insured Mail Restricted Delivery (over \$500)	
<input type="checkbox"/> Adult Signature	<input type="checkbox"/> Priority Mail Express®																
<input type="checkbox"/> Adult Signature Restricted Delivery	<input type="checkbox"/> Registered Mail™																
<input type="checkbox"/> Certified Mail®	<input type="checkbox"/> Registered Mail Restricted Delivery																
<input type="checkbox"/> Certified Mail Restricted Delivery	<input checked="" type="checkbox"/> Signature Confirmation™																
<input type="checkbox"/> Collect on Delivery	<input type="checkbox"/> Signature Confirmation Restricted Delivery																
<input type="checkbox"/> Collect on Delivery Restricted Delivery																	
<input type="checkbox"/> Insured Mail																	
<input type="checkbox"/> Insured Mail Restricted Delivery (over \$500)																	

PS Form 3811, July 2020 PSN 7530-02-000-9053

Domestic Return Receipt

7020 1290 0001 6840 4802

U.S. Postal Service™
CERTIFIED MAIL® RECEIPT
Domestic Mail Only

For delivery information, visit our website at www.usps.com®

OFFICIAL USE

<p>Certified Mail Fee \$</p> <p>Extra Services & Fees (check box, add fee as appropriate)</p> <p><input type="checkbox"/> Return Receipt (hardcopy) \$</p> <p><input type="checkbox"/> Return Receipt (electronic) \$</p> <p><input type="checkbox"/> Certified Mail Restricted Delivery \$</p> <p><input type="checkbox"/> Adult Signature Required \$</p> <p><input type="checkbox"/> Adult Signature Restricted Delivery \$</p>	<p>Postmark Here</p>
<p>Postage \$</p> <p>Total Postage and Fees \$</p>	

Sent To
 Harry DeCarlo, Village Clerk
 Street and Apt. No., or PO Box No.
 1100 Woods Road
 City, State, ZIP+4®
 Solvay, NY 13209

PS Form 3800, April 2015 PSN 7530-02-000-9047

See Reverse for Instructions

ENVIRONMENTAL EASEMENT GRANTED PURSUANT TO ARTICLE 71, TITLE 36
OF THE NEW YORK STATE ENVIRONMENTAL CONSERVATION LAW

THIS INDENTURE made this 20th day of November, 2024 between Owner, 301 Belle Isle Road, LLC, having an office at 333 West Washington Street, County of Onondaga, State of New York (the "Grantor"), and The People of the State of New York (the "Grantee"), acting through their Commissioner of the Department of Environmental Conservation (the "Commissioner", or "NYSDEC" or "Department" as the context requires) with its headquarters located at 625 Broadway, Albany, New York 12233,

WHEREAS, the Legislature of the State of New York has declared that it is in the public interest to encourage the remediation of abandoned and likely contaminated properties ("sites") that threaten the health and vitality of the communities they burden while at the same time ensuring the protection of public health and the environment; and

WHEREAS, the Legislature of the State of New York has declared that it is in the public interest to establish within the Department a statutory environmental remediation program that includes the use of Environmental Easements as an enforceable means of ensuring the performance of operation, maintenance, and/or monitoring requirements and the restriction of future uses of the land, when an environmental remediation project leaves residual contamination at levels that have been determined to be safe for a specific use, but not all uses, or which includes engineered structures that must be maintained or protected against damage to perform properly and be effective, or which requires groundwater use or soil management restrictions; and

WHEREAS, the Legislature of the State of New York has declared that Environmental Easement shall mean an interest in real property, created under and subject to the provisions of Article 71, Title 36 of the New York State Environmental Conservation Law ("ECL") which contains a use restriction and/or a prohibition on the use of land in a manner inconsistent with engineering controls which are intended to ensure the long term effectiveness of a site remedial program or eliminate potential exposure pathways to hazardous waste or petroleum; and

WHEREAS, Grantor, is the owner of real property located at the address of 101 Belle Isle Street in the Village of Solvay, County of Onondaga and State of New York, known and designated on the tax map of the County Clerk of Onondaga as tax map parcel number: Section 01. Block 1 Lot 01.1, being the same as that property conveyed to Grantor by deed dated January 26, 2012 and recorded in the Onondaga County Clerk's Office in Liber and Page 5188/240. The property subject to this Environmental Easement (the "Controlled Property") comprises approximately 32.78 +/- acres, and is hereinafter more fully described in the Land Title Survey dated January 8, 2021, and last revised April 30, 2024, prepared by David William Hannig, which will be attached to the Site Management Plan. The Controlled Property description is set forth in and attached hereto as Schedule A; and

WHEREAS, the Department accepts this Environmental Easement in order to ensure the protection of public health and the environment and to achieve the requirements for remediation established for the Controlled Property until such time as this Environmental Easement is extinguished pursuant to ECL Article 71, Title 36; and

NOW THEREFORE, in consideration of the mutual covenants contained herein and the terms and conditions of Brownfield Cleanup Agreement Index Number: C734116-06-13, Grantor conveys to Grantee a permanent Environmental Easement pursuant to ECL Article 71, Title 36 in, on, over, under, and upon the Controlled Property as more fully described herein ("Environmental Easement").

1. Purposes. Grantor and Grantee acknowledge that the Purposes of this Environmental Easement are: to convey to Grantee real property rights and interests that will run with the land in perpetuity in order to provide an effective and enforceable means of encouraging the reuse and redevelopment of this Controlled Property at a level that has been determined to be safe for a specific use while ensuring the performance of operation, maintenance, and/or monitoring requirements; and to ensure the restriction of future uses of the land that are inconsistent with the above-stated purpose.
2. Institutional and Engineering Controls. The controls and requirements listed in the Department approved Site Management Plan ("SMP") including any and all Department approved amendments to the SMP are incorporated into and made part of this Environmental Easement. These controls and requirements apply to the use of the Controlled Property, run with the land, are binding on the Grantor and the Grantor's successors and assigns, and are enforceable in law or equity against any owner of the Controlled Property, any lessees and any person using the Controlled Property.
 - A. (1) The Controlled Property may be used for:

Commercial as described in 6 NYCRR Part 375-1.8(g)(2)(iii) and Industrial as described in 6 NYCRR Part 375-1.8(g)(2)(iv)
 - (2) All Engineering Controls must be operated and maintained as specified in the Site Management Plan (SMP);
 - (3) All Engineering Controls must be inspected at a frequency and in a manner defined in the SMP;
 - (4) The use of groundwater underlying the property is prohibited without necessary water quality treatment as determined by the NYSDOH or the Onondaga County Department of Health to render it safe for use as drinking water or for industrial purposes, and the user must first notify and obtain written approval to do so from the Department;
 - (5) Groundwater and other environmental or public health monitoring must be performed as defined in the SMP;
 - (6) Data and information pertinent to Site Management of the Controlled Property must be reported at the frequency and in a manner defined in the SMP;
 - (7) All future activities on the property that will disturb remaining contaminated material must be conducted in accordance with the SMP;

(8) Monitoring to assess the performance and effectiveness of the remedy must be performed as defined in the SMP;

(9) Operation, maintenance, monitoring, inspection, and reporting of any mechanical or physical components of the remedy shall be performed as defined in the SMP;

(10) Access to the site must be provided to agents, employees or other representatives of the State of New York with reasonable prior notice to the property owner to assure compliance with the restrictions identified by this Environmental Easement.

B. The Controlled Property shall not be used for Residential or Restricted Residential purposes as defined in 6NYCRR 375-1.8(g)(2)(i) and (ii), and the above-stated engineering controls may not be discontinued without an amendment or extinguishment of this Environmental Easement.

C. The SMP describes obligations that the Grantor assumes on behalf of Grantor, its successors and assigns. The Grantor's assumption of the obligations contained in the SMP which may include sampling, monitoring, and/or operating a treatment system, and providing certified reports to the NYSDEC, is and remains a fundamental element of the Department's determination that the Controlled Property is safe for a specific use, but not all uses. The SMP may be modified in accordance with the Department's statutory and regulatory authority. The Grantor and all successors and assigns, assume the burden of complying with the SMP and obtaining an up-to-date version of the SMP from:

Site Control Section
Division of Environmental Remediation
NYSDEC
625 Broadway
Albany, New York 12233
Phone: (518) 402-9553

D. Grantor must provide all persons who acquire any interest in the Controlled Property a true and complete copy of the SMP that the Department approves for the Controlled Property and all Department-approved amendments to that SMP.

E. Grantor covenants and agrees that until such time as the Environmental Easement is extinguished in accordance with the requirements of ECL Article 71, Title 36 of the ECL, the property deed and all subsequent instruments of conveyance relating to the Controlled Property shall state in at least fifteen-point bold-faced type:

This property is subject to an Environmental Easement held by the New York State Department of Environmental Conservation pursuant to Title 36 of Article 71 of the Environmental Conservation Law.

F. Grantor covenants and agrees that this Environmental Easement shall be incorporated in full or by reference in any leases, licenses, or other instruments granting a right to use the Controlled Property.

G. Grantor covenants and agrees that it shall, at such time as NYSDEC may require, submit to NYSDEC a written statement by an expert the NYSDEC may find acceptable certifying under penalty of perjury, in such form and manner as the Department may require, that:

- (1) the inspection of the site to confirm the effectiveness of the institutional and engineering controls required by the remedial program was performed under the direction of the individual set forth at 6 NYCRR Part 375-1.8(h)(3).
- (2) the institutional controls and/or engineering controls employed at such site:
 - (i) are in-place;
 - (ii) are unchanged from the previous certification, or that any identified changes to the controls employed were approved by the NYSDEC and that all controls are in the Department-approved format; and
 - (iii) that nothing has occurred that would impair the ability of such control to protect the public health and environment;
- (3) the owner will continue to allow access to such real property to evaluate the continued maintenance of such controls;
- (4) nothing has occurred that would constitute a violation or failure to comply with any site management plan for such controls;
- (5) the report and all attachments were prepared under the direction of, and reviewed by, the party making the certification;
- (6) to the best of his/her knowledge and belief, the work and conclusions described in this certification are in accordance with the requirements of the site remedial program, and generally accepted engineering practices; and
- (7) the information presented is accurate and complete.

3. Right to Enter and Inspect. Grantee, its agents, employees, or other representatives of the State may enter and inspect the Controlled Property in a reasonable manner and at reasonable times to assure compliance with the above-stated restrictions.

4. Reserved Grantor's Rights. Grantor reserves for itself, its assigns, representatives, and successors in interest with respect to the Property, all rights as fee owner of the Property, including:

A. Use of the Controlled Property for all purposes not inconsistent with, or limited by the terms of this Environmental Easement;

B. The right to give, sell, assign, or otherwise transfer part or all of the underlying fee interest to the Controlled Property, subject and subordinate to this Environmental Easement;

5. Enforcement

A. This Environmental Easement is enforceable in law or equity in perpetuity by Grantor, Grantee, or any affected local government, as defined in ECL Section 71-3603, against the owner of the Property, any lessees, and any person using the land. Enforcement shall not be defeated because of any subsequent adverse possession, laches, estoppel, or waiver. It is not a

defense in any action to enforce this Environmental Easement that: it is not appurtenant to an interest in real property; it is not of a character that has been recognized traditionally at common law; it imposes a negative burden; it imposes affirmative obligations upon the owner of any interest in the burdened property; the benefit does not touch or concern real property; there is no privity of estate or of contract; or it imposes an unreasonable restraint on alienation.

B. If any person violates this Environmental Easement, the Grantee may revoke the Certificate of Completion with respect to the Controlled Property.

C. Grantee shall notify Grantor of a breach or suspected breach of any of the terms of this Environmental Easement. Such notice shall set forth how Grantor can cure such breach or suspected breach and give Grantor a reasonable amount of time from the date of receipt of notice in which to cure. At the expiration of such period of time to cure, or any extensions granted by Grantee, the Grantee shall notify Grantor of any failure to adequately cure the breach or suspected breach, and Grantee may take any other appropriate action reasonably necessary to remedy any breach of this Environmental Easement, including the commencement of any proceedings in accordance with applicable law.

D. The failure of Grantee to enforce any of the terms contained herein shall not be deemed a waiver of any such term nor bar any enforcement rights.

6. Notice. Whenever notice to the Grantee (other than the annual certification) or approval from the Grantee is required, the Party providing such notice or seeking such approval shall identify the Controlled Property by referencing the following information:

County, NYSDEC Site Number, NYSDEC Brownfield Cleanup Agreement, State Assistance Contract or Order Number, and the County tax map number or the Liber and Page or computerized system identification number.

Parties shall address correspondence to: Site Number: C734116
Office of General Counsel
NYSDEC
625 Broadway
Albany New York 12233-5500

With a copy to: Site Control Section
Division of Environmental Remediation
NYSDEC
625 Broadway
Albany, NY 12233

All notices and correspondence shall be delivered by hand, by registered mail or by Certified mail and return receipt requested. The Parties may provide for other means of receiving and communicating notices and responses to requests for approval.

7. Recordation. Grantor shall record this instrument, within thirty (30) days of execution of this instrument by the Commissioner or her/his authorized representative in the office of the recording officer for the county or counties where the Property is situated in the manner prescribed by Article 9 of the Real Property Law.

8. Amendment. Any amendment to this Environmental Easement may only be executed by the Commissioner of the New York State Department of Environmental Conservation or the Commissioner's Designee, and filed with the office of the recording officer for the county or counties where the Property is situated in the manner prescribed by Article 9 of the Real Property Law.
9. Extinguishment. This Environmental Easement may be extinguished only by a release by the Commissioner of the New York State Department of Environmental Conservation, or the Commissioner's Designee, and filed with the office of the recording officer for the county or counties where the Property is situated in the manner prescribed by Article 9 of the Real Property Law.
10. Joint Obligation. If there are two or more parties identified as Grantor herein, the obligations imposed by this instrument upon them shall be joint and several.
11. Consistency with the SMP. To the extent there is any conflict or inconsistency between the terms of this Environmental Easement and the SMP, regarding matters specifically addressed by the SMP, the terms of the SMP will control.

Remainder of Page Intentionally Left Blank

IN WITNESS WHEREOF, Grantor has caused this instrument to be signed in its name.

301 Belle Isle Road, LLC:

By: 
Its sole Member, O'Brien & Gere Property Development, Inc.

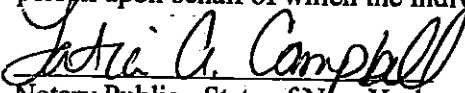
Print Name: Eric M. Gernant

Title: President Date: November 7, 2024

Grantor's Acknowledgment

STATE OF NEW YORK)
) ss:
COUNTY OF ONONDAGA)

On the 7th day of November, in the year 20 24, before me, the undersigned, personally appeared Eric M. Gernant, personally known to me or proved to me on the basis of satisfactory evidence to be the individual(s) whose name is (are) subscribed to the within instrument and acknowledged to me that he/she/they executed the same in his/her/their capacity(ies), and that by his/her/their signature(s) on the instrument, the individual(s), or the person upon behalf of which the individual(s) acted, executed the instrument.


Notary Public - State of New York

TATIA A. CAMPBELL
NOTARY PUBLIC, STATE OF NEW YORK
NO. 01CA6302415
QUALIFIED IN ONONDAGA COUNTY
MY COMMISSION EXPIRES MAY 5, 2026

THIS ENVIRONMENTAL EASEMENT IS HEREBY ACCEPTED BY THE PEOPLE OF THE STATE OF NEW YORK, Acting by and Through the Department of Environmental Conservation as Designee of the Commissioner,

By: Andrew O. Guglielmi
Andrew O. Guglielmi, Director
Division of Environmental Remediation

Grantee's Acknowledgment

STATE OF NEW YORK)
) ss:
COUNTY OF ALBANY)

On the 20th day of November in the year 2024 before me, the undersigned, personally appeared Andrew O. Guglielmi, personally known to me or proved to me on the basis of satisfactory evidence to be the individual(s) whose name is (are) subscribed to the within instrument and acknowledged to me that he/she/ executed the same in his/her/ capacity as Designee of the Commissioner of the State of New York Department of Environmental Conservation, and that by his/her/ signature on the instrument, the individual, or the person upon behalf of which the individual acted, executed the instrument.

Cheryl A. Salem
Notary Public - State of New York
Cheryl A. Salem
Notary Public State of New York
Registration No. 01SA0002177
Qualified in Albany County
My Commission Expires March 3, 2027

SCHEDULE "A" PROPERTY DESCRIPTION

BEGINNING AT A POINT on the northern line of Mathews Avenue at the western line of Belle Isle Road.

THENCE along the northern line of Mathews Avenue South 85 degrees 54 minutes 04 seconds West for a distance of 260.58 feet to a point;

THENCE along the western line of Boyd Avenue South 02 degrees 32 minutes 36 seconds East for a distance of 61.28 feet to a point;

THENCE South 82 degrees 55 minutes 00 seconds West for a distance of 268.02 feet to a point;

THENCE South 74 degrees 55 minutes 31 seconds West for a distance of 382.12 feet to a point;

THENCE North 03 degrees 44 minutes 33 seconds West for a distance of 92.85 feet to a point;

THENCE North 58 degrees 57 minutes 14 seconds West for a distance of 218.46 feet to a point;

THENCE North 77 degrees 51 minutes 25 seconds West for a distance of 301.68 feet to a point;

THENCE North 48 degrees 10 minutes 08 seconds West for a distance of 571.05 feet to a point;

THENCE North 60 degrees 41 minutes 09 seconds East for a distance of 449.84 feet to a point;

THENCE North 81 degrees 52 minutes 59 seconds East for a distance of 284.79 feet to a point;

THENCE North 67 degrees 25 minutes 01 seconds West for a distance of 202.11 feet to a point;

THENCE North 82 degrees 13 minutes 40 seconds West for a distance of 201.91 feet to a point;

THENCE North 66 degrees 01 minutes 01 seconds West for a distance of 1118.17 feet to a point;

THENCE North 26 degrees 51 minutes 25 seconds East for a distance of 214.95 feet to a point on the southern line of Belle Isle - Gere Lock Road;

THENCE South 66 degrees 35 minutes 15 seconds East for a distance of 466.27 feet to a point, continuing along the southern line of Belle Isle - Gere Lock Road to a point;

THENCE South 65 degrees 48 minutes 25 seconds East for a distance of 726.07 feet, continuing along the southern line of Belle Isle - Gere Lock Road to a point;

THENCE South 66 degrees 35 minutes 15 seconds East for a distance of 100.41 feet, continuing along the southern line of Belle Isle - Gere Lock Road to a point;

THENCE South 66 degrees 55 minutes 10 seconds East for a distance of 42.69 feet, continuing along the southern line of Belle Isle - Gere Lock Road to a point;

THENCE South 66 degrees 26 minutes 16 seconds East for a distance of 338.69 feet, continuing along the southern line of Belle Isle - Gere Lock Road to a point;

THENCE South 65 degrees 11 minutes 58 seconds East for a distance of 70.96 feet, continuing along the southern line of Belle Isle - Gere Lock Road to a point;

THENCE South 66 degrees 29 minutes 56 seconds East for a distance of 947.90 feet, continuing along

the southern line of Belle Isle - Gere Lock Road to a point of curve;

THENCE along southern and westerly line of Belle Isle on a curve to the right having a radius of 125.00 feet and an arc length of 196.31, subtended by a chord of South 21 degrees 30 minutes 30 seconds East for a distance of 176.75 feet to a point of tangent;

THENCE South 23 degrees 28 minutes 57 seconds West for a distance of 220.52 feet, continuing along the western line of Belle Isle Road TO THE POINT AND PLACE OF BEGINNING.

Record & Return to: Barclay Damon LLP
Barclay Damon Tower
125 East Jefferson Street
Syracuse, NY 13202